CRAM'S
UNRIVALED
ATLAS OF
THE WORLD

CRAM

CEN, OVER

G
1019
.C73

CEN, OVER

G
1019
.C73

THE JEAN AND ALEXANDER
HEARD LIBRARY

VANDERBILT
UNIVERSITY
NASHVILLE, TENNESSEE

DATE DUE

DEMCO NO. 38-298

3 0081 012 082 255

CRAM'S UNRIVALED ATLAS OF THE WORLD

COMPLETE SERIES OF COLORED MAPS
Showing the New Boundaries of all Foreign States and their Dependencies—Maps of each State in the United States including newly organized Counties and other changes—New Revised Maps of the Principal Cities of the United States—Series of Historical Maps of Europe 3000 B. C. down to the present date—Chronological Story of the World War with large scale Colored Maps, and Beautiful Illustrations from original photographs—Geographical Changes caused by the War—Valuable Statistical Tables—Descriptive Gazetteer of each State and Foreign Country—All Maps Completely Indexed showing population figures according to the New Federal Census.

Engraved, Printed and Published by

The GEORGE F. CRAM CO.
ATLAS HEADQUARTERS — — EST. 1867
111 N. Market St., Chicago

COPYRIGHT, THE GEORGE F. CRAM COMPANY, CHICAGO, ILL.

1925
EDITION

284 43

oversize G

TABLE OF CONTENTS

Maps, Indexes and Descriptions

DIVISIONS	PAGES Maps	Index	Descr.
Abyssinia, Africa	152	153	286
Aden, Asia	136	241	283
Adrar, Africa	152	...	287
Afghanistan, Asia	136	241	283
Africa	152	153	286
Alabama, U. S. A	23	167	268
Alaska, U. S. A	75	197	268
Albania, Europe	131	236	280
Alberta, Canada	83	199	276
Algeria, Africa	152	153	286
Andorra, Europe	126	223	280
Anglo Egyptian Sudan, Africa	152	153	286
Angola, Africa	153	153	286
Annam, Asia	137	...	284
Antarctic Regions	15	...	266
Arabia, Asia	136	241	283
Arctic Regions	14	...	266
Argentina, South America	101	211	278
Arizona, U. S. A	24	167	268
Arkansas, U. S. A	25	168	268
Armenia, Asia	138	243	283
Ashanti, Africa	152	153	286
Asia	136	241	283
Asia Minor, Asia	138	243	286
Asir, Asia	136	241	283
Atlantic Ocean	10	...	266
Atlantic Ocean, Principal Islands	9	...	266
Australia	159	251	288
Austria, Europe	130	238	280
Azerbaijan, Asia	138	243	283
Bahama Islands, West Indies	92	...	266
Baker Island, Pacific	161	...	275
Baltimore, Md., U. S. A	42, 302	...	271
Baluchistan, Asia	136	241	283
Barbados Isl., West Indies	93	208	278
Basutoland, Africa	153	153	286
Bechuanaland, Africa	153	153	286
Belgian Kongo, Africa	152	153	286
Belgium, Europe	117	226	280
Bermuda Islands, Atlantic	96	96	266
Bhutan, Asia	142	244	283
Bokhara, Asia	136	241	283
Bolivia, South America	100	212	278
Borneo, East Indies	156	248	283
Boston, Massachusetts, U. S. A	40, 293	...	271
Brazil, South America	100	211	279
British Columbia, Canada	82	199	276
British Guiana, South America	100	212	279
British Honduras, Central America	98	210	277
British Isles, Europe	105	213	281
British Somaliland, Africa	152	153	286
Buffalo, New York, U. S. A	297	...	272
Bulgaria, Europe	133	239	280
Burma, Asia	143	244	...
California, U. S. A	26	168	269
Cambodia, Asia	137	241	284
Canada, North America	78	198	276
Canal Zone, Central America	99	209	276
Cape of Good Hope, Africa	153	153	286
Celebes, East Indies	156	248	284
Central America	98	209	277
Ceylon, Asia	143	246	284
Chatham Islands, Pacific	160	252	...
Chicago, Illinois, U. S. A	33, 308	...	270
Chile, South America	101	212	279
China, Asia	144	247	284
Chosen, Asia	146	253	285
Cincinnati, Ohio, U. S. A	57, 304	...	273
Cleveland, Ohio, U. S. A	306	...	273
Cochin-China, Asia	137	...	284
Colombia, South America	100	212	279
Colorado, U. S. A	28	169	269
Connecticut, U. S. A	29	263	269
Costa Rica, Central America	99	210	277
Crete, Europe	132	236	282
Cuba, West Indies	94	208	277
Cyprus, Asia	138	..	280
Czechoslovakia, Europe	129	235	280
Dahomey, Africa	152	153	286
Danzig, Europe	123	213	280
Delaware, U. S. A	42	170	269
Denmark, Europe	116	229	280
Detroit, Michigan, U. S. A	307	...	271
District of Columbia, U. S. A	42	170	269
Dominican Republic, West Indies	96	209	278
Dutch East Indies, Pacific	156	248	284
Dutch Guiana, South America	100	212	279
Eastern Hemisphere	7	...	266
East Indies, Pacific	156	248	284
Ecuador, South America	100	212	279
Egypt, Africa	152	153	286
England, Europe	108	214	281
Eritrea, Africa	152	153	287
Er Rif, Africa	152	153	277
Esthonia, Europe	123	237	281
Europe	106	213	280
Europe, Central	120	...	...
Far Eastern Republic, Asia	147	253	...
Federated Malay States, Asia	154	...	284
Fiji Islands, Pacific	160	252	267
Finland, Europe	122	229	281
Fiume, Europe	131	213	281
Florida, U. S. A	30	170	269
France, Europe	114	221	281
French Equatorial Africa, Africa	152	153	287
French Guiana, South America	100	212	279
French Guinea, Africa	152	153	287
French India, Asia	143	244	284
French Indo-China, Asia	137	241	284
French Somaliland, Africa	152	153	287
French Sudan, Africa	152	153	288
French West Africa, Africa	152	153	287
Gambia, Africa	152	153	287
Georgia, Asia	138	243	284
Georgia, U. S. A	31	170	269
Germany, Europe	124	230	281
Gibraltar, Europe	126	223	281
Great Britain, Europe	105	213	281
Greece, Europe	132	236	281
Greenland, North America	76	...	266
Guadeloupe Isl., West Indies	93	208	278
Guam, Pacific	161	...	275
Guatemala, Central America	98	210	277
Guianas, Br., D. & Fr., South Am	100	212	279
Haiti, West Indies	96	209	278
Havana, Cuba, West Indies	94	...	208
Hawaiian Islands, Pacific	164	250	275
Hedjaz, Asia	136	241	284
Holland, Europe	117	227	282
Honduras, Central America	98	210	277
Hongkong, Asia	141	247	284
Honolulu, Hawaii, Pacific	164	...	275
Howland Island, Pacific	161	...	275
Hungary, Europe	130	238	282
Iceland, Europe	106	213	266
Idaho, U. S. A	32	171	270
Illinois, U. S. A	33	171	270
India, Asia	142	244	284
Indiana, U. S. A	34	172	270
Indian Ocean, Principal Islands	9	...	267
Iowa, U. S. A	35	173	270
Iraq, Asia	138	243	285
Ireland, Europe	112	218	281
Irish Free State	112	218	281
Italian Somaliland, Africa	152	153	287
Italy, Europe	128	234	282
Ivory Coast, Africa	152	153	287
Jamaica, West Indies	96	209	278
Japan, Asia	148	249	285
Japanese Empire, Asia	150	...	...
Java, East Indies	158	248	284
Kamerun, Africa	152	153	286
Kansas, U. S. A	36	174	270
Kentucky, U. S. A	37	175	270
Kenya, Africa	152	153	287
Khiva, Asia	136	241	284
Kiaochow, Asia	146	253	284
Kuril Islands, Pacific	148	249	285
Labrador, North America	80	...	277
Latvia, Europe	123	237	282
Liberia, Africa	152	153	287
Libia, (Tripoli) Africa	152	153	288
Liechtenstein, Europe	127	213	282
Lithuania, Europe	123	237	282
Louisiana, U. S. A	38	176	270
Luxemburg, Europe	117	226	282
Luzon Isl., Philippines	163	250	275
Madagascar Island, Africa	153	153	267
Maine, U. S. A	39	176	271
Malay States, Asia	154	...	284
Manchuria, Asia	146	253	284
Manitoba, Canada	85	200	276
Maritime Provinces, Canada	89	203	276
Maryland, U. S. A	42	177	271
Massachusetts, U. S. A	40	177	271
Mauritania, Africa	152	153	287
Memel, Europe	123	213	282
Mexico, North America	90	204	277
Michigan, U. S. A	43	178	271
Midway Islands, Pacific	161	...	275
Milwaukee, Wis., U. S. A	310	...	274
Minneapolis, Minn., U. S. A	316	...	271
Minnesota, U. S. A	44	179	271
Minor U. S. Possessions, Pacific	161	...	275
Mississippi, U. S. A	45	179	271
Missouri, U. S. A	46	180	271
Monaco, Europe	115	223	282
Mongolia, Asia	144	247	285
Montana, U. S. A	47	181	272
Morocco, Africa	152	153	287
Mozambique, Africa	153	153	287
Natal, Africa	153	153	287
Nebraska, U. S. A	48	182	272
Nepal, Asia	142	244	285
Netherlands, Europe	117	227	282
Nevada, U. S. A	49	182	272
New Brunswick, Canada	89	203	276
Newfoundland, North America	80	197	277
New Guinea, Pacific	156	248	288
New Hampshire, U. S. A	50	182	272
New Jersey, U. S. A	51	183	272
New Mexico, U. S. A	54	184	272
New South Wales, Australia	159	251	288
New York, U. S. A	52	184	272
New York City, N. Y., U. S. A	296	...	272
New York City, Greater, U. S. A	52, 296	...	272
New Zealand, Pacific	160	252	288
Nicaragua, Central America	98	210	277
Nigeria, Africa	152	153	287
North America	76	...	267
North Carolina, U. S. A	55	186	273
North Dakota, U. S. A	56	187	273
Northern Territory, Australia	159	251	288
North Polar Regions	14	...	266
Northwest Territories, Canada	78	...	277
Norway, Europe	118	228	282
Nova Scotia, Canada	89	203	276
Nyasaland, Africa	153	153	287
Oceania, Pacific	154	...	...
Ohio, U. S. A	57	187	273
Oklahoma, U. S. A	58	188	273
Oman, Asia	136	241	285
Ontario, Northern, Canada	86	201	276
Ontario, Southern, Canada	87	201	276
Orange Free State, Africa	153	153	287
Oregon, U. S. A	59	189	273
Pacific Ocean	12	...	266
Pacific Ocean, Principal Islands	8	...	266
Palestine, Asia	139	243	285
Panama, Central America	99	209	279
Panama Canal, Central America	97	...	276
Panama Canal Zone, Cen. America	99	209	276
Paraguay, South America	101	212	279
Pennsylvania, U. S. A	60	189	273
Persia, Asia	136	241	285
Peru, South America	100	212	279
Philadelphia, Pa., U. S. A	298	...	273
Philippine Islands, Pacific	162	250	275
Pittsburgh, Pa., U. S. A	303	...	273
Poland, Europe	123	237	282
Porto Rico, West Indies	95	209	276
Portugal, Europe	126	223	282
Portuguese East Africa, Africa	153	153	287
Portuguese Guinea, Africa	152	153	287
Portuguese India, Asia	143	244	285
Prince Edward Island, Canada	89	203	276
Quebec, Eastern, Canada	89	202	276
Quebec, Western, Canada	88	202	276
Queensland, Australia	159	251	288
Rhodesia, Africa	152	153	287
Rhode Island, U. S. A	62	190	273
Rio de Oro, Africa	152	153	287
Rio Muni, Africa	152	153	287
Riu-Kiu (Lu-Chu) Isls., Pacific	149	249	285
Rumania, Europe	133	239	282
Russia, Europe	134	240	282
Saar Basin, Europe	115	231	...
Sahara, Africa	152	...	287
Saint Louis, Mo., U. S. A	46, 311	...	271
Saint Paul, Minn., U. S. A	314	...	271
Salvador, Central America	98	210	277
Samoan Islands, Pacific	161	...	275
San Francisco, Cal., U. S. A	312	...	269
San Juan, Porto Rico, West Indies	95	...	276
San Marino, Europe	128	213	283
Saskatchewan, Canada	84	200	277
Scotland, Europe	110	216	281
Senegal, Africa	152	153	287
Shantung Peninsula, Asia	146	253	284
Siam, Asia	137	241	285
Siberia, Asia	136	245	285
Sierra Leone, Africa	152	153	287
Somaliland, Br., Fr., and It., Africa	152	153	286
South Africa, Union of, Africa	153	153	288
South America	100	211	278
South Australia, Australia	159	251	288
South Carolina, U. S. A	63	191	274
South Dakota, U. S. A	64	191	274
South Polar Regions	15	...	266
Southwest Africa, Africa	153	153	287
Spain, Europe	126	224	283
Spitzbergen, Norway	9	...	283
Straits Settlements, Asia	154	...	286
Sumatra, East Indies	157	248	284
Swaziland, Africa	153	153	288
Sweden, Europe	118	228	283
Switzerland, Europe	127	232	283
Syria, Asia	139	243	286
Taiwan, (Formosa) Pacific	149	249	285
Tanganyika, Africa	152	153	288
Tangier, Africa	152	153	288
Tasmania, Australia	159	252	288
Tennessee, U. S. A	65	191	274
Texas, U. S. A	66	192	274
Togoland, Africa	152	153	288
Tonkin, Asia	137	...	284
Transvaal, Africa	153	153	288
Trinidad Isl., West Indies	93	208	278
Tripoli, (Libia) Africa	152	153	288
Tunis, Africa	152	153	288
Turkey, Asia	138	243	286
Turkey, Europe	132	236	283
Uganda, Africa	152	153	28
Ukraine, Europe	135	238	2
Union of South Africa, Africa	153	153	
United States of America, N. America	16	..	
Upper Volta, Africa	152	1	
Uruguay, South America	101		
Utah, U. S. A	68		
Venezuela, South America	10		
Vermont, U. S. A			
Victoria, Australia			
Virginia, U. S. A			
Virgin Islands, West Indies			
Wake Island, Pacific			
Wales, Europe			
Washington, U. S. A			
Washington, D. C., U. S. A			
Western Australia, Australia			
Western Hemisphere			
West Indies, Atlantic			
West Virginia, U. S. A			
Wisconsin, U. S. A			
World, Mercator's Projec			
Wyoming, U. S. A			
Yap Isl., Pacific			
Yemen, Asia			
Yugoslavia, Europe			
Yukon, Canada			
Zanzibar, Africa			
Zone of The Straits, E			

Our. u-nv-nr

TABLE OF CONTENTS

Historical and Special Maps, Statistics, Diagrams, Etc.

Aeroplane, First Atlantic Flight 9
Africa, Descriptive Gazetteer 286–288
Altitude of Cities of the United States 398
Area of the Earth 165
States of the United States 166
United States and Possessions 166
Areas Under International Control in China 150
Argonne Forest, Map of 350
Asia, Descriptive Gazetteer 283–286
Atlantic Ocean, Steamship and Submarine Lines 10–11
Australia, Descriptive Gazetteer 288
Austrian-Italian Front, War Map of 338
Automobile Highways of the United States 16–17
Birthplace of Civilization 320
Cabinets of the Presidents of the United States from 1789 to date 265
Cambria and Vicinity, Map of 351
Canada, Descriptive Gazetteer 276–277
Canals, Great Ship, of the World 165
Central America, Descriptive Gazetteer 277–278
Chronological Story of The World War 340–354
Comparative Population of United States 1920–1910 166
Continents, Area of 165
Date Line, International 12
Declarations of War 356
Distances, Travel Between Principal Cities of the U. S 291
Principal American Ports to Principal Ports of the World 292
From Principal European Ports 292
Drainage of the United States 18–19
Earth, Dimensions of 165
Encyclopedia of Geography 357–397
Europe, A. D. 500 323
A. D. 800 324
A. D. 1000 325
A. D. 1200 326
A. D. 1400 327
A. D. 1550 328
A. D. 1648-1789 329
A. D. 1810 330
A. D. 1815 331
A. D. 1878-1911 332
A. D. 1911 to Present Time 333
Descriptive Gazetteer 276–277
Racial Groups 334
European Powers and United States, Relative Sizes of 318
Famous Waterfalls of the World 165
First Great Empires, B. C. 2000 to A. D. 500 321
Flags of Various Nations 5
Foreign Countries, Population of 197
Gazetteer, Descriptive, of the World 266–288
Geographical Changes, Recent 356
Geographical Tables 165
Geological Map of the United States 21
Growth of Our Country 398–400
Highways, Transcontinental of the United States 16–17
Historical Maps of Europe 323–333
History of the Countries of the World 266–288
Holy Land, Historical Map 140
Italian-Austrian Front, War Map of 338
Lakes, Freshwater, Areas of 165
Saltwater, Areas of 165
Comparative Size, Eastern Hemisphere 7
Western Hemisphere 6
Land Elevations of the United States 20
Mandates, (World Map) 8
Mountains, Height of, Eastern Hemisphere 7
Western Hemisphere 6
In the World 165
National Highways of the United States 16–17
Monuments of the United States 290
Parks of the United States 289
[illegible]rth America, Descriptive Gazetteer 267–278
[illegible]s, Area of 165
[illegible]s, Depths of, near the United States 20
[illegible]Ocean, Steamship and Submarine Lines 12–13
[illegible]st Map of the United States 402–403
[illegible] 167–254
[illegible]ada, Central America and Mexico 197–210
[illegible]gn Places 211–254
[illegible] States 167–196
[illegible]parative 1920–1910 166
[illegible] of 5,500 and over (1910–1920) 398–400
[illegible]d Counties 167–196
[illegible]ons 166
[illegible] 197
[illegible] 197
[illegible]sions 197
Portraits of Presidents of the United States 261–264
Postal Information 401
Presidents of the United States, Portraits of 261–264
Presidents of the United States with Their Cabinets from 1789 to date 265
Racial Groups of Europe 334
Railway Mileage 165
Rainfall of Foreign Cities 165
Mean Annual, of the United States 22
Rivers, Length of, Eastern Hemisphere 7
Western Hemisphere 6
Longest, of the World 165
Roman Empire, 200–300 A. D 322
Saint Mihiel Salient & Adjacent Ter., Map of 351
Saint Quentin & Vicinity, Map of 350
Seas, Area of 165
South America, Descriptive Gazetteer 278–280
Steamship and Submarine Lines, Atlantic Ocean 10–11
Steamship and Submarine Lines, Pacific Ocean 12–13
Temperature of Foreign Cities 165
Territorial Growth of the United States 317
The World War, Chronological Story 340–354
Topographical Map of the United States 18–19
Transcontinental Highways of the United States 16–17
Travel Distances in the United States 291
Tunnels, Longest Railway 165
United States, Altitude of Cities 398
Area of 166
Possessions 166
States and Territories 166
Capitol Building 255
Famous Statuary 256
Historical Paintings 258–259
Descriptive Gazetteer 268–276
Drainage of 18–19
Equestrian Statues, (Washington, D. C.) 257
Executive Mansion, (White House) 260
Geological Map 21
Land Elevations and Ocean Depths 20
Mean Annual Rainfall of Cities 22
Parcel Post Map 402–403
Population of 166
Possessions 166
Portraits of Presidents 261–264
Presidents and Cabinets 265
Relative Size, European Powers 318
Possessions 319
Territorial Growth 317
Topographical Map of 18–19
Transcontinental Highways of the 16–17
Travel Distances in 291
War, The World 335
American Casualties 355
Effort 355
Men Registered and inducted 355
Merchant Vessels sunk 355
Argonne Forest, Map of 350
Armistice Signed 356
Battle Deaths 355
Casualties and Health 355
Chronological Story 340–354
Declarations of 356
Events of 340
Expenditures of Nations 355
Geographical Changes Caused by 356
Important Statistical Dates 355
Map of Italian-Austrian Front 338
West Front 336
Nations Involved 356
Portraits of Commanders 335
Saint Mihiel & Adjacent Ter., Map of 351
Bird's-eye View 355
Saint Quentin & Vicinity, Map of 350
Story of (Illustrated) 340–355
Surrender Dates 356
United States Entrance 356
West Front, The World War, Map of 336
Waterfalls, Famous, of the World 165
Water and Land, Comparative Areas of 165
World, Descriptive Gazetteer 266–288
Mercator's Projection, Map of 8–9

Ur. u-ne-ur.

ENCYCLOPEDIA OF GEOGRAPHY

	Page
[illegible]grations	388–389
[illegible]	394–397
[illegible] The	372–376
[illegible]	388–389
[illegible]er	360–365
[illegible]	365–372
[illegible]	394–397
[illegible]	357–360
Geography, Political	392–394
Hydrosphere: The Water Envelope	360–365
Lithosphere, Mineralogy of the	376–378
Lithosphere, or Rock Envelope, The	365–372
Man, Origin and Distribution	389–392
Migrations, Animal Life	388–389
Mineralogy of the Lithosphere, The	376–378
Origin and Distribution of Man, The	389–392
Physical Geography	357–360
Physiography of the United States	379–384
Plant Life: Its Geographical Range	385–387
Political Geography	392–394
Rock Envelope, Lithosphere	365–372
Structure, Continents and Their	372–376
United States, Physiography of	379–384
Water Envelope, Hydrosphere	360–365

FLAGS OF VARIOUS NATIONS.



ARMENIA

AUSTRIA

HUNGARY

JUGO SLAVIA

CZECHO SLOVAKIA

FINLAND

GERMANY

PALESTINE

POLAND

UKRAINE

ARGENTINE REP.

BELGIUM

UNITED STATES

BRAZIL

BULGARIA

CHILI

CHINA

COLOMBIA

CUBA

DENMARK

FRANCE

GREAT BRITAIN

GREECE

HONDURAS

ITALY

JAPAN

MEXICO

NETHERLANDS

NICARAGUA

NORWAY

PANAMA

PERU

PORTUGAL

RUMANIA

SALVADOR

SPAIN

SWEDEN

SWITZERLAND

URUGUAY

VENEZUELA

WESTERN HEMISPHERE

NORTH POLE
C. ALEXANDRA
C. ALFRED ERNEST
C. CHELAGSKOI
WRANGEL IS.
C. McCLINTOCK
PR. PATRICK ISL.
MELVILLE ISL.
PT. BARROW
BANKS LAND
Magnetic Pole
ARCTIC CIRCLE
Great Bear L.
Hudson Bay
Baffin Bay
Davis Strait
GREENLAND (DENMARK)
ICELAND (DENMARK)
C. FAREWELL
C. CHIDLEIGH
NEWFOUNDLAND
St. Johns
C. BRETON
SABLE ISL.
AZORES Is. (PORT.)
S. GEORGE
TERCEIRA
S. MICHAEL
S. MARY
ALASKA (U.S.)
Yukon R.
Dawson
Great Slave Lake
Fort Churchill
York Factory
Fort Garry
Fort Rupert
Lake Winnipeg
Edmonton
Calgary
Regina
Winnipeg
Quebec
Montreal
Ottawa
Toronto
Halifax
Boston
Victoria
Vancouver
Seattle
Portland
Olympia
Spokane
Bismarck
Duluth
St. Paul
Minneapolis
Chicago
Cleveland
Detroit
Buffalo
New York
Baltimore
Washington
Philadelphia
Cincinnati
Richmond
Raleigh
C. HATTERAS
Nashville
Columbia
Charleston
Jacksonville
Miami
BERMUDA Is. (BR.)
San Francisco
Sacramento
Los Angeles
San Diego
Salt Lake City
Denver
Omaha
Kansas City
Lincoln
Cheyenne
Little Rock
Memphis
Montgomery
Mobile
New Orleans
Galveston
Tampa
Santa Fe
Phoenix
Ft. Worth
Austin
El Paso
Guaymas
Matamoros
Gulf of Mexico
Havana
CUBA
Nassau
S. SALVADOR
BAHAMA ISLANDS (BR.)
WEST INDIES
Port au Prince
Santo Domingo
PORTO RICO (U.S.)
VIRGIN Is.
San Juan
GUADELOUPE ISL. (FR.)
LESSER ANTILLES
MARTINIQUE ISL. (FR.)
BARBADOS ISL. (BR.)
TRINIDAD ISL. (BR.)
Caracas
Maracaibo
Paya
Panama
PANAMA CANAL
PANAMA
CENTRAL AMERICA
Tehuantepec
Salina Cruz
Guatemala
San Salvador
Managua
San Jose
Tegucigalpa
Belize
Kingston
JAMAICA (BR.)
GREATER ANTILLES
LESSER ANTILLES
Caribbean Sea
Orinoco R.
Georgetown
Paramaribo
Cayenne
VENEZUELA
GUIANA (BR., DUTCH)
Bogota
COLOMBIA
Popayan
Atacames
Quito
ECUADOR
Guayaquil
Boja
Barcellos
Amazon R.
Obidos
Para
Maranhao
Paranahiba
C. BLANCO
PT. AGUJA
Chiclayo
Chimboto
Callao
Lima
PERU
S. Antonio
Pozuzo
Ica
Mollendo
Arica
Pisagua
Iquique
Antofagasta
Juy
Asuncion
Corrientes
Aranco
Goya
Posadas
Laguna
Calderas
Carrizal
Serena (Coquimbo)
San Juan
Valparaiso
Santiago
Concepcion
Mendoza
Buenos Aires
La Plata
Acha
Rio Grande
Maldonado
Montevideo
Mar del Plata
Bahia Blanca
Chupat
Gulf of San Matais
Gulf of St. George
C. FRANCISCO DE PAULO
Arauco
Valdivia
Osorno
CHILOE ISL.
CHONOS ARCH.
TAYTAO PEN.
C. TRES MONTES
QUEEN ADELAIDE ISL.
Strait of Magellan
Punta Arenas
Str. of Magellan
FALKLAND Is.
EAST FALKLAND
WEST FALKLAND
FALKLAND ISLANDS (BR.)
SIERRA DEL FUEGO
CAPE HORN
Drake Strait
S. SHETLAND Is.
W. ANTARCTICA
OR PALMER LAND
ALEXANDER II LAND
S. GEORGIA ISL. (BR.)
FOWELLS GROUP OR S. ORKNEY
SANDWICH GROUP
ANTARCTIC CIRCLE
ANTARCTICA
Ross Sea
Admundsen Dec. 14, 1911
Scott 1911-12
KING EDWARD VII LAND
MT. EREBUS
KING EDWARD VII PLATEAU
Admundsen Dec. 16, 1911
SOUTH POLE
Weddell Sea
VICTORIA LAND
NORTH C.
Auckland
Bay of Plenty
EAST CAPE
NORTH ISL.
Tasman Sea
SOUTH ISL.
Cook Str.
NEW ZEALAND (BR.)
Wellington
Otaki
Oamaru
Campbelltown
STEWART ISL.
CHATHAM ISL. (BR.)
BOUNTY ISL. (BR.)
GREENWICH ISL. (BR.)
AUCKLAND ISL. (BR.)
CAMPBELL ISL. (BR.)
NORFOLK ISL. (BR.)
KERMADEC Is. (BR.)
NEW CALEDONIA (FR.)
LOYALTY Is. (FR.)
NEW HEBRIDES
VITI LEVU ISL.
FIJI Is. (BR.)
VITI OR FRIENDLY Is.
TONGA OR FRIENDLY Is. (BR.)
SAMOA Is. (U.S.)
TUTUILA ISL. (U.S.)
MANUA ISL. (U.S.)
ROTUMAH ISL.
SANTA CRUZ Is.
RENNELL Is.
SOLOMON ISLANDS
MALAYTA ISL. (BR.)
CRISTOBAL (BR.)
SANTA CRUZ ISL.
PHŒNIX Is. (BR.)
ELLICE GROUP (BR.)
UNION GROUP (BR.)
PENRHYN Is. (BR.)
REIRSON ISL. (BR.)
HUMPHREY ISL. (BR.)
SUWAROFF ISL. (BR.)
CAROLINE ISL. (BR.)
VICTORIA ISL. (BR.)
MANIHIKI Is.
STARBUCK ISL. (BR.)
MALDEN ISL. (BR.)
JARVIS ISL. (BR.)
MARQUESAS Is. (FR.)
SOCIETY ISLANDS (FR.)
OTAHEITE OR TAHITI ISL.
HERVEY DR. (FR.)
COOK Is. (BR.)
TUBUAI OR AUSTRAL Is. (FR.)
OPARO ISL. OR RAPA (FR.)
PAUMOTA OR LOW ARCHIPELAGO (FR.)
PITCAIRN ISL. (BR.)
DUCIE ISL. (BR.)
JUAN FERNANDEZ ISL. (CHILE)
MAS A FUERA ISL. (CHILE)
TROPIC OF CAPRICORN
EQUATOR
GALAPAGOS Is. (EC.)
LONGITUDE WEST FROM GREENWICH
TROPIC OF CANCER
ALIJOS ROCKS
SEA OTTER Is.
REVILLAGIGEDO Is.
Manzanillo
C. S. LUCA
La Paz
San Blas
Mexico
Vera Cruz
ISLE OF PINES
Tuxpan
Tampico
Grayamas
Guadalupe Isl.
Utata
Oahu Isl.
Honolulu
HAWAII (U.S.)
HAWAII ISL.
WAKE Isl. (U.S.)
NECKER ISL.
KAUAI ISL.
MASSACHUSETTS ISL.
LAYSAN ISL.
GARDNER ISL.
PEARL AND HERMES REEF (U.S.)
MIDWAY ISL. (U.S.)
ANSON ARCHIPELAGO
LISIANSKY ISL.
S. BARTHOLOMEW ISL.
GASPAR RICO
THE PESCADORES
NAMU Is.
ODIA Is.
COQUILLE Is.
MARSHALL Is. (JAP.)
GILBERT ISLANDS (BR.)
PALMYRA ISL. (BR.)
WASHINGTON ISL. (BR.)
FANNING ISL. (BR.)
CHRISTMAS ISL. (BR.)
HOWLAND ISL. (U.S.)
BAKER ISL. (U.S.)
PACIFIC OCEAN
ARCTIC OCEAN
ATLANTIC OCEAN
SOUTHERN OCEAN
POLYNESIA
MICRONESIA
NORTH AMERICA
SOUTH AMERICA
CENTRAL AMERICA
ANTILLES
LONGITUDE WEST 110 FROM GREENWICH
Yellowstone 1,100
Missouri 3,047
Missouri 3,900
Mississippi 4,200
Missouri 2,900
Mississippi 2,300
Amazon 2,300
Mackenzie 2,300
Parana 2,300
Plata 2,300
St. Lawrence 2,100
Yukon 2,000
Arkansas 1,800
Rio Grande del Norte 1,733
Nelson and Saskatchewan 1,600
Orinoco 1,600
Green 750
(1590) Colorado 640
Grand 350
San Francisco 1,400
Columbia 1,200
Para 1,120
Ohio 950
Churchill 880
Magdalena 830
Paranahiba 711
Fraser 650
Susquehanna 425
Potomac 410
Sacramento 350
Hudson 220
APPROXIMATE LENGTH of PRINCIPAL RIVERS in miles.
G. of Mexico
Atlantic Ocean
Arctic Ocean
Atlantic Ocean
Gulf of St. Lawrence
Bering Sea
Mississippi River
Gulf of Mexico
Hudson Bay
Atlantic Ocean
Gulf of California
Atlantic Ocean
Pacific Ocean
Atlantic Ocean
Mississippi River
Hudson Bay
Caribbean Sea
Atlantic Ocean
Gulf of Georgia
Chesapeake Bay
Chesapeake Bay
Pacific Ocean
Atlantic Ocean
COMPARATIVE SIZE of the PRINCIPAL LAKES in square miles.
Great Bear L. 14,000
L. of the Woods 7,650
Lake Superior 32,000
L. Nicaragua 3,600
L. Maracaibo 8,000 (Salt)
Great Slave L. 10,800
Lake Huron 20,000
L. Titicaca 3,900 (Salt)
L. Winnipeg 8,900
L. Michigan 23,000
L. Ontario 6,900
L. Champlain 1,500
Great Salt L. 1,575
L. Athabasca 4,600
L. Erie 7,800
L. George 110
HEIGHT IN FEET of PRINCIPAL MOUNTAINS.
Mt. Katahdin 5,385
Mt. Washington 6,290
Harney Pk. 7,368
Mitchells Pk. 6,707
Cibao 8,800
Mt St. Helens 9,750
Mt. Baker 10,500
Turialba 11,006
Mt. Hood 11,934
Atitlan 12,500
Colima 12,760
Fremont Pk. 13,790
Pikes Pk. 14,216
Mt. Rainier 14,500
Mt. Whitney 14,898
Blanca Pk. 14,464
Sierra Nevada 15,700
Mt. Hooker 15,700
Toluca 16,610
Popocatepetl 17,540
Mt. St. Elias 18,023
Orizaba 18,325
Vol. de Toluca 18,205
Mt. Logan 19,500
Mt. McKinley 20,400
Illimani 21,030
Tupangato 21,495
Chimborazo 20,498
Sorata 21,500
Sirima 22,350
Aconcagua 22,884
Sahama 22,000
Coropuna 19,613
Carquetrazo 19,867
Coropo 19,700
Arequipa 20,300
Misti 19,200
Antisana 19,335
Malpo 17,070
Ylliniza 17,376
Pichincha 15,918
La Vinda 15,968
Mauna Loa 13,953
Mauna Loa 13,760
Cumbal 15,624
Villa Rica 16,000
Vol. Overo 15,550
Mt. Shasta 14,440
Mt. Lyell 13,190
Pass of Quindiu 12,500
Erebus 12,400
Mt. Cook 12,349
Mt. Hochstetter 11,200
Peak (Tahiti) 10,896
Maravaca 10,500
Tomboro 9,040
Ruapehu 9,100
Mt. Brown 9,050
Roratima 7,540
Pacaraima 1,000
Sea Level
NORTH AMERICA
SOUTH AMERICA
ANDES
ANDES
ANDES

EASTERN HEMISPHERE

NORTH POLE
Peary
ARCTIC OCEAN
Greenland Sea
Barents Sea
Kara Sea
Lapteva Sea
East Siberian Sea
Sea of Okhotsk
Bering Sea
ICELAND
FRANZ JOSEF LAND
SPITZBERGEN
NOVA ZEMLA
C. MAURITIUS
N. E. CAPE DE LONG IS.
LIAKHOF IS.
NEW SIBERIA
ARCTIC CIRCLE
EUROPE
RUSSIA
SIBERIA
ASIA
NORTH
OCEAN
PACIFIC
ATLANTIC
INDIAN
SOUTH
AUSTRALIA
MICRONESIA
MELANESIA
EQUATOR
TROPIC OF CANCER
TROPIC OF CAPRICORN
ANTARCTIC CIRCLE
ANTARCTIC OCEAN
ANTARCTICA
SOUTH POLE
Amundsen Dec. 14, 1911
Greenwich
Paris
Berlin
Vienna
Moscow
Petersburg
Constantinople
Rome
Madrid
Lisbon
London
Dublin
Edinburgh
Copenhagen
Stockholm
Christiania
Warsaw
Budapest
Odessa
Kiev
Archangel
Vologda
Perm
Kazan
Orenburg
Astrakhan
Caspian Sea
Aral Sea
Lake Baikal
Lake Onega
Lake Ladoga
Obdorsk
Turukhansk
Surgus
Tobolsk
Ekaterinburg
Tomsk
Krasnoiarsk
Irkutsk
Chelyabinsk
Omsk
Yakutsk
Verkhoyansk
Okhotsk
Nikolaievsk
Blagoveshchensk
Khabarovka
Kurile Is.
Sakhalin
Manchuria
Mukden
Port Arthur
Kiaochau
Yellow Sea
Korea
Seoul
Japan Sea
Tokio
Yokohama
Hakodate
Kiushu
Shikoku
Hondo
Mongolia
Urga
Gobi Desert
Lake Baikash
Gheget
Turkestan
Tashkend
Bokhara
Usunata
Bai
Hami
Suchow
Sinkiang
Nuchwang
Tientsin
Peiho
Shanghai
Yangtse
Singanfu
Jchang
Chungking
Batang
Tibet
Lhasa
Kashmir
Lahore
Kandahar
Kabul
Peshawar
Persia
Tehran
Ispahan
Baluchistan
Shikarpoor
Kelat
Delhi
Agra
Allahabad
Patna
Karachi
India
Calcutta
Hyderabad
Surat
Nagpore
Bombay
Poona
Mandalay
Myikyina
Momeik
Monyla
Canton
Hongkong
Macao
Hainan Isl.
French
Indo China
Hanoi
Bangkok
Siam
Pnompenh
Saigon
Palawan
Gulf of Siam
Andaman Isles
Nicobar Is.
Laccadive Is.
Mahe
Bangaloro
Madras
Karikal
Ceylon
Colombo
C. Comorin
Maldive Is.
Arabian Sea
Bay of Bengal
Kuria Muria Is.
Muscat
Cutch
Ras el Had
Moseiria Isl.
Sokotra
Gulf of Oman
Gulf of Aden
Red Sea
Mecca
Medina
Jeddah
Arabia
Yemen
Aden
Hodeida
Abyssinia
Somali
Obbia
Mogadisho
Zanzibar
Mombassa
Seychelles or Mahe Is.
Amirante Is.
Chagos Is.
Mauritius Isl.
Rodrigues Isl.
Reunion Isl.
Madagascar
Tamatave
Tananarivo
Mozambique
Beira
Lindy
Zambesi
Lake Nyassa
Lake Tanganyika
Victoria Nyanza
Albert Nyanza
Lake Rudolf
Lake Chad
Lake Tchad
Lake Bangweolo
Lake Ngami
Lake Victoria
Lake Shirwa
Lake Leopoldville
Lake Bunkeja
Lake Mweru
Lake Nyassa
Lake Tanganyika
Lake Bangweolo
Lake Rudolf
Lake Albert Edward
Lake Victoria Nyanza
Lake Albert Nyanza
Lake Chad
Lake Tchad
Lake Tana
Lake Ngami

THE WORLD

ON MERCATOR'S PROJECTION

THE GEORGE F. CRAM COMPANY
Atlas Headquarters—Est. 1867
CHICAGO

ARCTIC OCEAN
GREENLAND (DENMARK)
BAFFIN BAY
BARENTS SEA
KARA SEA
GREENLAND SEA
NORTH ATLANTIC OCEAN
SOUTH ATLANTIC OCEAN
INDIAN OCEAN
ANTARCTIC OCEAN
NORTH AMERICA
SOUTH AMERICA
EUROPE
ASIA
AFRICA
BRITISH ISLES
ICELAND (DEN.)
NEWFOUNDLAND (BR.)
MEDITERRANEAN SEA
Black Sea
Caspian Sea
Caribbean Sea
Arabian Sea
Bay of Bengal
Baltic Sea
North Sea
Hudson Strait
Davis Strait
Denmark Strait
Greenland
Iceland
Scandinavia
Russia
Siberia
Alaska
Canada
Mexico
Caribbean Sea
Central America
Brazil
Argentina
Chile
Peru
Bolivia
Ecuador
Colombia
Venezuela
Guyana
Suriname
Paraguay
Uruguay
Australia
New Zealand
Indonesia
Japan
China
India
Pakistan
Afghanistan
Persia
Iraq
Saudi Arabia
Egypt
Libya
Algeria
Morocco
Tunisia
Sudan
Ethiopia
Kenya
Nigeria
Ghana
Congo
Angola
Mozambique
South Africa
Madagascar
Greenwich
Longitude West from Greenwich
Longitude East from Greenwich
TROPIC OF CANCER
TROPIC OF CAPRICORN
ARCTIC CIRCLE
ANTARCTIC CIRCLE
EQUATOR

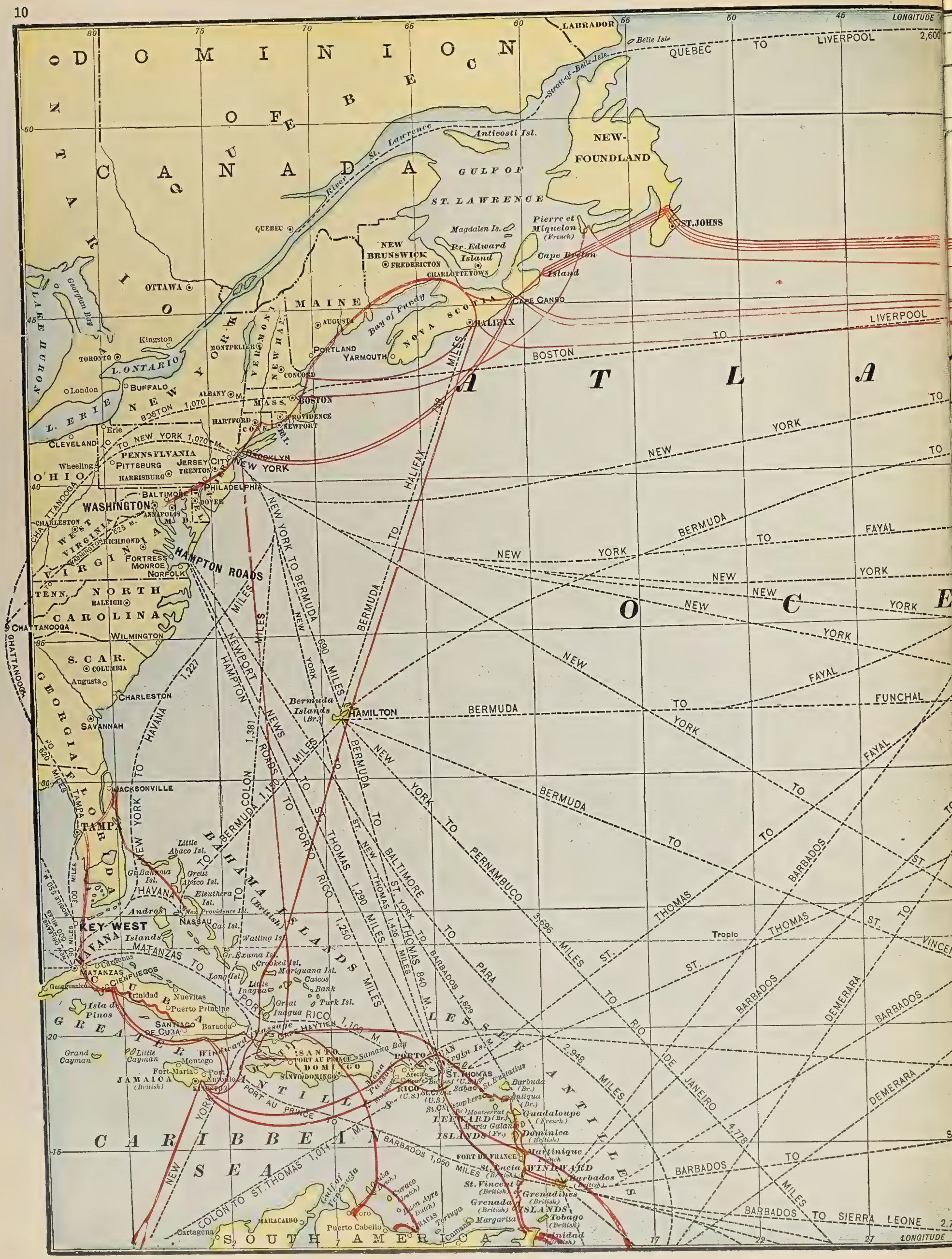
DOMINION OF CANADA
ATLANTIC OCEAN
CARIBBEAN SEA
SOUTH AMERICA
LABRADOR
Belle Isle
Strait of Belle Isle
QUEBEC TO LIVERPOOL 2,600
Anticosti Isl.
NEW-FOUNDLAND
GULF OF ST. LAWRENCE
River St. Lawrence
QUEBEC
ST.JOHNS
Magdalen Is.
Pierre et Miquelon (French)
NEW BRUNSWICK
FREDERICTON
Pr. Edward Island
CHARLOTTETOWN
Cape Breton Island
OTTAWA
Georgian Bay
LAKE HURON
Kingston
TORONTO
L. ONTARIO
MAINE
AUGUSTA
Bay of Fundy
NOVA SCOTIA
HALIFAX
CAPE CANSO
LIVERPOOL TO BOSTON
MONTPELIER
VERMONT
N. HAMP.
PORTLAND
YARMOUTH
CONCORD
London
BUFFALO
L. ERIE
NEW YORK
ALBANY
MASS.
BOSTON
BOSTON 1,070 MILES
HARTFORD
PROVIDENCE
NEWPORT
CONN.
R.I.
Erie
CLEVELAND
TO NEW YORK 1,070 M.
PENNSYLVANIA
BROOKLYN
NEW YORK
JERSEY CITY
TRENTON
Wheeling
PITTSBURG
HARRISBURG
OHIO
PHILADELPHIA
BALTIMORE
DOVER
WASHINGTON
ANNAPOLIS
MD.
DEL.
CHARLESTON
WEST VIRGINIA
625 M.
RICHMOND
VIRGINIA
FORTRESS MONROE
NORFOLK
HAMPTON ROADS
TENN.
NORTH CAROLINA
RALEIGH
CHATTANOOGA
WILMINGTON
S. CAR.
COLUMBIA
Augusta
CHARLESTON
GEORGIA
SAVANNAH
JACKSONVILLE
FLORIDA
TAMPA
KEY WEST
HAVANA
MATANZAS
CIENFUEGOS
Cardenas
Guanaguanico
Trinidad
Nuevitas
Puerto Principe
CUBA
Isla de Pinos
SANTIAGO DE CUBA
Baracoa
GREATER ANTILLES
Grand Cayman
Little Cayman
Montego
Fort Maria
Port Antonio
JAMAICA (British)
Windward Passage
PORT AU PRINCE
HAYTIEN
SANTO DOMINGO
Samana Bay
Mona Passage
PORTO RICO
Arecibo
Ponce
Aguadilla
Bahia
Sabao
ST. THOMAS
Virgin Is.
St. Eustatius
St. Christopher (Br.)
Montserrat (Br.)
Barbuda (Br.)
Antigua (Br.)
Guadaloupe (French)
LEEWARD ISLANDS
Maria Galante (Fr.)
Dominica (British)
Martinique (French)
FORT DE FRANCE
St. Lucia (British)
WINDWARD ISLANDS
St. Vincent (British)
Grenadines (British)
Grenada (British)
Barbados (British)
Tobago (British)
Margarita
Trinidad
Tortuga
Curaco (Dutch)
Bonaire (Dutch)
Aruba (Dutch)
Gulf of Venezuela
MARACAIBO
Puerto Cabello
Cartagena
COROA
CARACAS
Icuana
BERMUDA
Bermuda Islands (Br.)
HAMILTON
BERMUDA TO HALIFAX 780 MILES
NEW YORK TO BERMUDA 690 MILES
BERMUDA TO BALTIMORE 1,227 MILES
NEWPORT NEWS TO BERMUDA 1,381 MILES
HAMPTON ROADS TO BERMUDA 1,173 MILES
NEW YORK TO HAVANA 1,250 MILES
NEW YORK TO PORTO RICO 1,290 MILES
ST. THOMAS TO BARBADOS 1,426 MILES
ST. THOMAS TO BARBADOS 1,829 MILES
BARBADOS TO SIERRA LEONE 2,781
BERMUDA TO FAYAL
FAYAL TO FUNCHAL
NEW YORK TO PERNAMBUCO 3,696 MILES
BARBADOS TO RIO DE JANEIRO 4,778 MILES
BARBADOS TO DEMERARA
ST. THOMAS TO ST. VINCENT
COLON TO ST. THOMAS 1,014 MILES
PORTO RICO TO HAVANA 1,100 M.
PORT AU PRINCE TO HAVANA 700 MILES
NEW YORK TO HAVANA 1,227 MILES
NEW YORK TO TAMPA 930 MILES
NEW ORLEANS TO HAVANA 630 MILES
CHATTANOOGA TO HAVANA 620 MILES
NEW YORK TO TAMPA 300 MILES
BAHAMA ISLANDS (British)
Little Abaco Isl.
Great Abaco Isl.
Eleuthera Isl.
New Providence Isl.
Andros
NASSAU
Cat Isl.
Watling Isl.
Gr. Exuma Isl.
Crooked Isl.
Mariguana Isl.
Caicos
Bank
Turk Isl.
Long Isl.
Little Inagua
Great Inagua
Tropic of CANCER
LONGITUDE
80 75 70 65 60 55 50 45 LONGITUDE
50 45 40 35 30 25 20 15
17 22 27

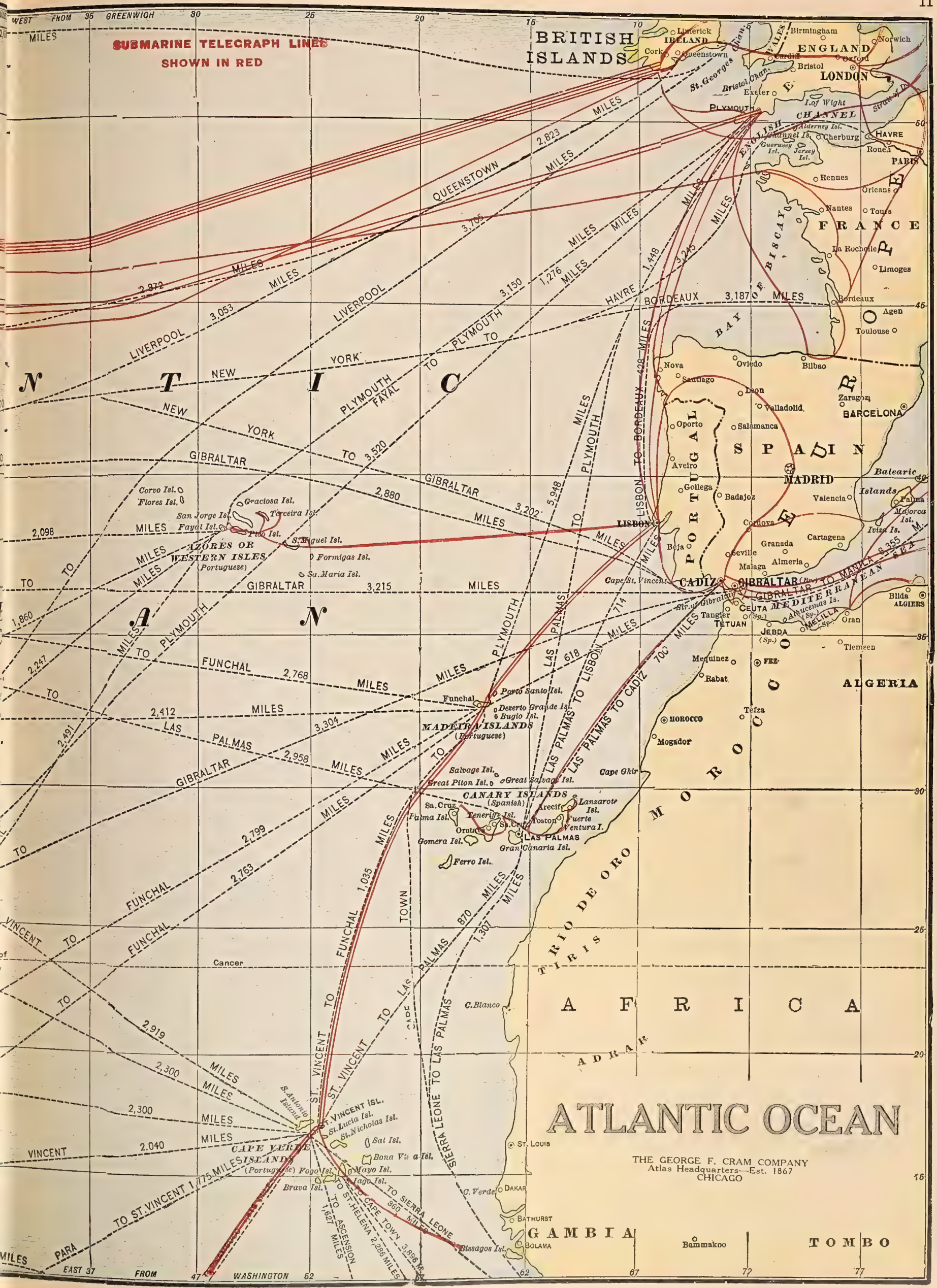

THE GEORGE F. CRAM COMPANY
Atlas Headquarters—Est. 1867
CHICAGO

PACIFIC OCEAN

International Date Line

Submarine Cables

THE GEORGE F. CRAM COMPANY
Atlas Headquarters—Est. 1867
CHICAGO

ASIA

BERING SEA

GULF of ANADIR

LOWER KAMCHATKA

OKHOTSK SEA

Sea of Japan

CHINA

JAPAN

INDIA

INDIAN OCEAN

AUSTRALIA

PAPUA OR NEW GUINEA

TASMAN SEA

NEW ZEALAND

ALEUTIAN ISLANDS

KURIL ISLANDS

HONSHU

Lake Baikal

Irkutsk

Nertchinsk

Amur River

Lake Kosgol

Udskoi

Okhotsk

Tauisk Bay

Iamsk

Nikolaevsk

Marinsk

Sagalien Isl.

Gulf of Tartary

Patience Bay

Chabarovka

Gijiga

Karaginsky Isl.

Pribyloff Is.

Komandorski Is.

Attu Isl.

Attakh Isl.

Amlia Isl.

Atka Isl.

Amukta Isl.

Tkhuk Isl.

Unalaska

Petropaulovski

Upper Kamchatka

Yezo Isl.

Hakodate

Matsmai

VLADIVOSTOK

Victoria Bay

Broughton Bay

Gulf of Pe-chi-li

PEKIN

Tientsin

Port Arthur (Japan)

Seoul

Great Wall

Hoang Ho River

Yellow Sea

TOKIO

YOKOHAMA

Kioto

Osaka

Nagasaki

Shikoku

Kiushiu

Eastern Sea

Nanking

SHANGHAI

Ning-po

Hankow

Foo-chow

Amoy

Swatow

CANTON

Macao

Pakhoi

HONG KONG

Taiwan

FORMOSA (Japan)

Linshoten Is.

Loo-choo Isl.

Mejaco Sima Is.

Borodino Isl.

Rusu Isl.

Volcano Is.

Dolores Isl.

Bashee Is.

Bukayan Is.

Hainan Isl.

Haiphong

Laoag

Luzon Isl.

Dagupan

Bolinao

Cavite

MANILA

PHILIPPINE ISLANDS (U.S.)

Calamianes Is.

Samar Isl.

Palawan Isl.

Panay Isl.

Leyte Isl.

Sulu or Mindoro Sea

Sandakan

Mindanao Isl.

Pelew Is.

Yap

Ewa Is.

GUAM (U.S.)

MARIANNE OR LADRONE ISLANDS

CAROLINE ISLANDS (Japan)

Ponapi Isl.

Bonham Isl.

Marshall Is. (Japan)

Brown Is.

Toangi Is.

Howland Isl.

Baker Isl.

Phœnix Islands (British)

Gilbert Is. (British)

Marshall Is.

Mellish Bank

Morrell Isl.

Byer Isl.

Cure Isl.

Midway Isl.

Lisiansky Isl.

Laysan Isl.

Gardner Isl.

Necker Isl.

Bird Isl.

Johnston Isl. (British)

Norton Sd.

St. Lawrence Isl.

C. Navarin

St. Matthew Isl.

Nunivak Isl.

Unalaska

Tokelau Is. (British)

Ellice Is.

Samoa or APIA

Navigators Is

Tongatabu

Tonga or TONGATABU

Friendly Is.

Kermadec Is. (British)

FIJI IS.

LEVUKA

New Hebrides Is. (Australia)

Loyalty Is. (French)

New Caledonia (French)

Noumea

Santa Cruz Is.

Solomon Is. (Australia)

Ugi

Tasmans Is.

New Britain

New Guinea (Br. Dutch)

Molucca Is (Dutch)

Celebes

Macassar Sea

Banda Sea

Flores Sea

Timor Sea

Arafura Sea

Timor Isl.

Java Sea

Sunda Strait

Batavia

Soerabaya

Madura Isl.

Bangka Isl.

Billiton Isl.

Sumatra

Singapore

Malacca

Penang

Pulo Nias

Nanuna Isl.

Labuan

Brunei

Sarawak

BORNEO (Br.-&-Dutch)

Passir

Gilolo Isl.

Celebes Sea

Sulu Arch.

Malay Peninsula

Gulf of Siam

Saigon

FRENCH INDO-CHINA

COCHIN CHINA

CAMBODIA

Bangkok

Rangoon

Hanoi

Hue

Malay States

Cape York

Gulf of Carpentaria

Cambridge Gulf

Port Darwin

Kimberley

Cardwell

Broome

Rockhampton

Brisbane

Tamworth

Port Augusta

Geraldton

Perth

Albany

Adelaide

Pt. Lincoln

Great Australian Bight

King George Sound

Kangaroo Isl.

Sydney

Canberra

Melbourne

C. Howe

C. Naturaliste

C. Leeuwin

C. Otway

Launceston

Hobart

S. Cape

Bass Strait

North Island

New Plymouth

Wellington

Nelson

South Island

Invercargill

Chatham Isl. (British)

Auckland

Kermadec Is. (British)

Parry Group (Japan)

Bonin Is.

Buckland Isl.

Peel Isl.

Baily Is.

Rosario Isl.

Forfona Isl.

San Alessandro

Sulphur Isl.

S. Augustino Vol.

Grampus Is.

Mareus Isl.

Los Jardines or Marshall Is.

Toangi Is.

Brown Is.

Ponapi Isl.

Bonham Isl.

Howland Isl.

Baker Isl.

Gilbert Is. (British)

Phœnix Islands (British)

Tokelau Is. (British)

Ellice Is.

Samoa or APIA

Navigators Is

Tongatabu

Friendly Is.

Kermadec Is. (British)

Chatham Isl. (British)

Bismarck Arch. (Australia)

Solomon Is. (Australia)

Tasmans Is.

New Britain

New Guinea (Br. Dutch)

Molucca Is (Dutch)

Celebes

Macassar Sea

Banda Sea

Flores Sea

Timor Sea

Arafura Sea

Timor Isl.

Java Sea

Sunda Strait

Batavia

Soerabaya

Madura Isl.

Bangka Isl.

Billiton Isl.

Sumatra

Singapore

Malacca

Penang

Pulo Nias

Nanuna Isl.

Labuan

Brunei

Sarawak

BORNEO (Br.-&-Dutch)

Passir

Gilolo Isl.

Celebes Sea

Sulu Arch.

Malay Peninsula

Gulf of Siam

Saigon

FRENCH INDO-CHINA

COCHIN CHINA

CAMBODIA

Bangkok

Rangoon

Hanoi

Hue

Malay States

Cape York

Gulf of Carpentaria

Cambridge Gulf

Port Darwin

Kimberley

Cardwell

Broome

Rockhampton

Brisbane

Tamworth

Port Augusta

Geraldton

Perth

Albany

Adelaide

Pt. Lincoln

Great Australian Bight

King George Sound

Kangaroo Isl.

Sydney

Canberra

Melbourne

C. Howe

C. Naturaliste

C. Leeuwin

C. Otway

Launceston

Hobart

S. Cape

Bass Strait

North Island

New Plymouth

Wellington

Nelson

South Island

Invercargill

Auckland

Kermadec Is. (British)

Parry Group (Japan)

Bonin Is.

Buckland Isl.

Peel Isl.

Baily Is.

Rosario Isl.

Forfona Isl.

San Alessandro

Sulphur Isl.

S. Augustino Vol.

Grampus Is.

Mareus Isl.

Los Jardines or Marshall Is.

YOKOHAMA TO HONOLULU, 3445 MILES---

YOKOHAMA TO HONOLULU, 3500 MILES---

YOKOHAMA TO HONOLULU, 3150 MILES---

YOKOHAMA TO HONOLULU, 4917 MILES---

YOKOHAMA TO HONOLULU, 4961 MILES---

YOKOHAMA TO HONOLULU, 4700 MILES---

YOKOHAMA TO HONOLULU, 6135 MILES---

YOKOHAMA TO HONOLULU, 4628 MILES---

YOKOHAMA TO HONOLULU, 3541 MILES---

YOKOHAMA TO HONOLULU, 2602 MILES---

YOKOHAMA TO HONOLULU, 2098 MILES---

YOKOHAMA TO HONOLULU, 4072 MILES---

YOKOHAMA TO HONOLULU, 4868 MILES---

YOKOHAMA TO HONOLULU, 4163 MILES---

YOKOHAMA TO HONOLULU, 3910 MILES---

YOKOHAMA TO HONOLULU, 2736 MILES---

YOKOHAMA TO HONOLULU, 2326 MILES---

YOKOHAMA TO HONOLULU, 1908 MILES---

YOKOHAMA TO HONOLULU, 1473 MILES---

YOKOHAMA TO HONOLULU, 1047 MILES---

YOKOHAMA TO HONOLULU, 621 MILES---

YOKOHAMA TO HONOLULU, 4575 MILES

YOKOHAMA TO SAN FRANCISCO, 4791 MILES---

YOKOHAMA TO SAN FRANCISCO 5500 MILES

SINGAPORE TO PORT TOWNSEND, 7575 MILES

SHANGHAI TO PORT TOWNSEND, CALCUTTA TO PORT TOWNSEND

VLADIVOSTOK TO PORT TOWNSEND

KAMCHATKA TO PORT TOWNSEND

HONG KONG TO HONOLULU, 4917 MILES---

HONG KONG TO HONOLULU, 4961 MILES---

HONG KONG TO HONOLULU, 4700 MILES---

HONG KONG TO HONOLULU, 6135 MILES---

HONG KONG TO JAMESTOWN, 4390 MILES---

HONG KONG TO SYDNEY, 3983 MILES---

SINGAPORE TO JAMESTOWN, 4390 MILES---

SINGAPORE TO SYDNEY, 3983 MILES---

SINGAPORE TO TORRES STR., 3970 M.---

SINGAPORE TO KING GEORGE SD., 3380 MILES---

SINGAPORE TO LEVUKA, 2288 MILES---

SINGAPORE TO NOUMEA, 1750 M.---

SINGAPORE TO SYDNEY, 4400 MILES---

SINGAPORE TO UGI, 4573 MILES---

SINGAPORE TO APIA, 3910 MILES---

SINGAPORE TO GILBERT IS. (British), 2550 MILES---

SINGAPORE TO JAMESTOWN, 4390 MILES---

SINGAPORE TO LEVUKA, 2288 MILES---

SINGAPORE TO NOUMEA, 1750 M.---

SINGAPORE TO SYDNEY, 4400 MILES---

SINGAPORE TO UGI, 4573 MILES---

SINGAPORE TO APIA, 3910 MILES---

SINGAPORE TO GILBERT IS. (British), 2550 MILES---

HONOLULU, 3445 MILES---

HONOLULU, 3500 MILES---

HONOLULU, 3150 MILES---

HONOLULU, 4917 MILES---

HONOLULU, 4961 MILES---

HONOLULU, 4700 MILES---

HONOLULU, 6135 MILES---

HONOLULU, 4628 MILES---

HONOLULU, 3541 MILES---

HONOLULU, 2602 MILES---

HONOLULU, 2098 MILES---

HONOLULU, 4072 MILES---

HONOLULU, 4868 MILES---

HONOLULU, 4163 MILES---

HONOLULU, 3910 MILES---

HONOLULU, 2736 MILES---

HONOLULU, 2326 MILES---

HONOLULU, 1908 MILES---

HONOLULU, 1473 MILES---

HONOLULU, 1047 MILES---

HONOLULU, 621 MILES---

HONOLULU TO SAN FRANCISCO, 4791 MILES---

HONOLULU TO SAN FRANCISCO 5500 MILES

HONOLULU TO SINGAPORE, 7575 MILES

HONOLULU TO SHANGHAI, CALCUTTA TO PORT TOWNSEND

HONOLULU TO VLADIVOSTOK

HONOLULU TO KAMCHATKA

HONOLULU TO HONG KONG, 4917 MILES---

HONOLULU TO HONG KONG, 4961 MILES---

HONOLULU TO HONG KONG, 4700 MILES---

HONOLULU TO HONG KONG, 6135 MILES---

HONOLULU TO JAMESTOWN, 4390 MILES---

HONOLULU TO SINGAPORE, 7575 MILES

HONOLULU TO SYDNEY, 3983 MILES---

HONOLULU TO SYDNEY, 4400 MILES---

HONOLULU TO UGI, 4573 MILES---

HONOLULU TO APIA, 3910 MILES---

HONOLULU TO GILBERT IS. (British), 2550 MILES---

HONOLULU TO JAMESTOWN, 4390 MILES---

HONOLULU TO LEVUKA, 2288 MILES---

HONOLULU TO NOUMEA, 1750 M.---

HONOLULU TO SYDNEY, 4400 MILES---

HONOLULU TO UGI, 4573 MILES---

HONOLULU TO APIA, 3910 MILES---

HONOLULU TO GILBERT IS. (British), 2550 MILES---

SYDNEY TO AUCKLAND, 1284 MILES---

SYDNEY TO AUCKLAND, 1537 M.

SYDNEY TO AUCKLAND, 1280 MILES---

SYDNEY TO WELLINGTON, 1350 M.

MELBOURNE TO WELLINGTON, 1486 MILES---

HOBART TO WELLINGTON, 1313 MILES---

HOBART, 6600 MILES---

CAPE TOWN TO WELLINGTON

CAPE TOWN TO KING GEORGE SD., 4880 M.---

CAPE TOWN TO ADELAIDE, 5760 M.---

CAPE TOWN TO MELBOURNE, 6030 M.---

CAPE TOWN TO SYDNEY, 6500 M.---

ADEN TO KING GEORGE SD., 4960 M.

ADEN TO MELBOURNE, 6310 M.---

ADEN TO KING GEORGE SD., 3380 MILES---

ADEN TO KING GEORGE SD., 2470 M.---

ADEN TO SUNDA STR., 3750 MILES---

COLOMBO TO SUNDA STR., 1770 M.

COLOMBO TO KING GEORGE SD., 5010 MILES---

COLOMBO TO CAPE TOWN, 6769 M.---

DIEGO GARCIA TO SUNDA STR., 1980 MILES---

BATAVIA TO PORT DARWIN, 1560 MILES---

MAURITIUS TO KING GEORGE SD., 3300

MAURITIUS TO TORRES STR., 4920 MILES---

MANILA TO HONG KONG, 650 M.---

MANILA TO YOKOHAMA, 1560 MILES---

MANILA TO SINGAPORE, 1380 MILES---

MANILA TO SYDNEY, 3445 MILES---

MANILA TO HONOLULU, 4700 MILES---

MANILA TO HONOLULU, 6135 MILES---

MANILA TO JAMESTOWN, 4390

ALASKA
Nuklukyet
Nulato
Klondike District
Great Bear Lake
Eskimos
Aylmer Lake
Baker L.
Ft. Reliance
Fort Simpson
Great Slave Lake
Mackenzie River
Macmillan Riv.
Pelly Riv.
Yukon River
St. Michaels
Dyea
Juneau
Chichagoff Isl.
Afognak Isl.
Kadiak Isl.
Bristol Bay
GULF of ALASKA
Baranoff Isl.
Prince of Wales Arch.
SITKA
Port Simpson
Queen Charlotte Is.
Unimak Isl.
Athabasca Lake
Peace Riv.
Wollaston Lake
Deer Lake
Carribeau
L. Slave L.
Saskatchewan Riv.
Saskatchewan River
Lake Winnipegosis
Manitoba Lake
Winnipeg
Lake of the Woods
Vancouver
Victoria
Vancouver Isl.
C. Flattery
Port Townsend
Seattle
Columbia River
PORTLAND
Helena
Missouri River
Deadwood
Boise
Snake River
Cheyenne
Salt Lake City
Carson
Denver
Omaha
Platte R.
Kansas City
Arkansas R.
Santa Fe
Canadian R.
Guthrie
Red R.
St. Louis
Ohio River
Mississippi R.
Tennessee R.
Chattanooga
Atlanta
Columbia
Hampton Roads
C. Hatteras
Wilmington
Savannah
Charleston
Mobile
Pensacola
New Orleans
Galveston
Tampa
Fernandina
C. Canaveral
Key West
HAVANA
Matanzas
Bahama Is.
Bermudas
ATLANTIC OCEAN
GULF of MEXICO
MEXICO
San Diego
El Paso
Rio Grande del Norte
Colorado R.
Gulf of California
Guaymas
Durango
Monterey
Mazatlan
Cerros Isl.
Tampico
Gulf of Campeche
Vera Cruz
Isla de Pinos
Cienfuegos
Santiago de Cuba
Campeche
Gulf of Honduras
Coatzocoalcos
Salina Cruz
Tehuantepec
Gulf of Tehuantepec
JAMAICA
Kingston
Port au Prince
HAITI
Puerto Plata
PUERTO RICO
San Juan
Santo Domingo
C. Gracios Dios
CARIBBEAN SEA
West Indies
CEN. AMERICA
La Libertad
Greytown
Brito
Colon
Santa Maria
Cartagena
Coro
CARACAS
La Guayra
Curacao
Gulf of Venezuela
L. Maracaybo
Trinidad
PANAMA
Panama
Ramplona
BOGOTA
Buenaventura
Popoyan
Gallapagos Is.
San Francisco
Albemarle Isl.
QUITO
Cotopaxi
Guayaquil
Cuenca
Santa Elena
Payta
Trujillo
Amazon River
Japura River
Negro River
Orinoco River
Angostura
San Fernando
Moira
Madeira Riv.
Jutahy River
CALLAO
LIMA
Cuzco
Apolobamba
Islay
Arequipa
Mollendo
Arica
Iquique
Antofogasta
Caldera
Copiapo
Coquimbo
Cordova
VALPARAISO
SANTIAGO
Juan Fernandez Isl.
Masafuera Isl.
Podesta Isl.
Sala y Gomez Isl.
Easter Isl.
St. Felix Isl.
Jujuy
Tucuman
Corrientes
Parana
Rosario
BUENOS AYRES
Concepcion
Valdivia
C. San Antonio
Port San Antonio
Chiloe Isl.
Chonos Arch.
G. of San Matias
ATLANTIC OCEAN
Colorado R.
Negro R.
SOUTH AMERICA
UNITED STATES
CANADA
HUDSON BAY
JAMES BAY
Fox Land
Southampton Island
Hudson Strait
Cumberland Sound
Mosquito Bay
C. Chidley
Ungava Bay
C. Churchill
Pt. Nelson
Churchill R.
Clearwater L.
Whale R.
Nelson River
Hill River
Lake Setern
Albany R.
Winnipeg
Factory
Rupert R.
Moose R.
Lake St. John
Saguenay R.
Gulf of St. Lawrence
Anticosti Isl.
Quebec
Nipissing Lake
Montreal
OTTAWA
Fredericton
Pt. Edward Isl.
Halifax
Sable Isl.
C. Sable
Bay of Fundy
Boston
C. Cod
NEW YORK
PHILADELPHIA
WASHINGTON
Baltimore
Toronto
Buffalo
Detroit
CHICAGO
L. Michigan
L. Superior
L. Ontario
L. Erie
St. Lawrence R.
Toledo
Cleveland
Pittsburg
Columbus
Long Is.
Lake Winnipegosis
Saskatchewan River
Red River
Missouri River
Platte R.
Arkansas R.
Canadian R.
Red R.
Rio Grande del Norte
Colorado R.
Tennessee R.
Mississippi R.
Ohio River
Illinois R.
St. Lawrence R.
Albany R.
Moose R.
Rupert R.
Nelson River
Hill River
Churchill R.
Peace Riv.
Athabasca Lake
Great Slave Lake
Great Bear Lake
Mackenzie River
Macmillan Riv.
Pelly Riv.
Yukon River
Lake Setern
Lake of the Woods
Lake Winnipegosis
Manitoba Lake
Saskatchewan River
Saskatchewan Riv.
Deer Lake
Carribeau
L. Slave L.
Wollaston Lake
Baker L.
Aylmer Lake
Eskimos
Great Bear Lake
Fox Land
Southampton Island
Cumberland Sound
Hudson Strait
Mosquito Bay
C. Chidley
Ungava Bay
C. Churchill
Pt. Nelson
Clearwater L.
Whale R.
Lake St. John
Saguenay R.
Gulf of St. Lawrence
Anticosti Isl.
Quebec
Nipissing Lake
Montreal
Fredericton
Pt. Edward Isl.
Halifax
Sable Isl.
C. Sable
Bay of Fundy
Boston
C. Cod
Toronto
Buffalo
Detroit
L. Michigan
L. Superior
L. Ontario
L. Erie
St. Lawrence R.
Toledo
Cleveland
Pittsburg
Columbus
Long Is.
NEW YORK
PHILADELPHIA
WASHINGTON
Baltimore
Hampton Roads
C. Hatteras
Wilmington
Savannah
Charleston
Mobile
Pensacola
New Orleans
Galveston
Tampa
Fernandina
C. Canaveral
Key West
HAVANA
Matanzas
Bahama Is.
Bermudas
ATLANTIC OCEAN
GULF of MEXICO
MEXICO
San Diego
El Paso
Rio Grande del Norte
Colorado R.
Gulf of California
Guaymas
Durango
Monterey
Mazatlan
Cerros Isl.
Tampico
Gulf of Campeche
Vera Cruz
Isla de Pinos
Cienfuegos
Santiago de Cuba
Campeche
Gulf of Honduras
Coatzocoalcos
Salina Cruz
Tehuantepec
Gulf of Tehuantepec
JAMAICA
Kingston
Port au Prince
HAITI
Puerto Plata
PUERTO RICO
San Juan
Santo Domingo
C. Gracios Dios
CARIBBEAN SEA
West Indies
CEN. AMERICA
La Libertad
Greytown
Brito
Colon
Santa Maria
Cartagena
Coro
CARACAS
La Guayra
Curacao
Gulf of Venezuela
L. Maracaybo
Trinidad
PANAMA
Panama
Ramplona
BOGOTA
Buenaventura
Popoyan
Gallapagos Is.
San Francisco
Albemarle Isl.
QUITO
Cotopaxi
Guayaquil
Cuenca
Santa Elena
Payta
Trujillo
Amazon River
Japura River
Negro River
Orinoco River
Angostura
San Fernando
Moira
Madeira Riv.
Jutahy River
CALLAO
LIMA
Cuzco
Apolobamba
Islay
Arequipa
Mollendo
Arica
Iquique
Antofogasta
Caldera
Copiapo
Coquimbo
Cordova
VALPARAISO
SANTIAGO
Juan Fernandez Isl.
Masafuera Isl.
Podesta Isl.
Sala y Gomez Isl.
Easter Isl.
St. Felix Isl.
Jujuy
Tucuman
Corrientes
Parana
Rosario
BUENOS AYRES
Concepcion
Valdivia
C. San Antonio
Port San Antonio
Chiloe Isl.
Chonos Arch.
G. of San Matias
ATLANTIC OCEAN
Colorado R.
Negro R.
SOUTH AMERICA
UNITED STATES
CANADA
HUDSON BAY
JAMES BAY
Fox Land
Southampton Island
Hudson Strait
Cumberland Sound
Mosquito Bay
C. Chidley
Ungava Bay
C. Churchill
Pt. Nelson
Clearwater L.
Whale R.
Nelson River
Hill River
Lake Setern
Albany R.
Winnipeg
Factory
Rupert R.
Moose R.
Lake St. John
Saguenay R.
Gulf of St. Lawrence
Anticosti Isl.
Quebec
Nipissing Lake
Montreal
OTTAWA
Fredericton
Pt. Edward Isl.
Halifax
Sable Isl.
C. Sable
Bay of Fundy
Boston
C. Cod
NEW YORK
PHILADELPHIA
WASHINGTON
Baltimore
Toronto
Buffalo
Detroit
CHICAGO
L. Michigan
L. Superior
L. Ontario
L. Erie
St. Lawrence R.
Toledo
Cleveland
Pittsburg
Columbus
Long Is.
ST. PAUL TO PORT TOWNSEND, 1280 MILES
SITKA TO VANCOUVER, 700 MILES
SITKA TO SAN FRANCISCO, 2395 MILES
ALASKA 4202 MILES TO PORT TOWNSEND
PORT TOWNSEND TO HONG KONG 6148 MILES
SAN FRANCISCO TO HONG KONG 5210 MILES
SITKA TO HONG KONG 4536 MILES
SITKA TO PORT TOWNSEND 2035 MILES
VANCOUVER TO PORTLAND 100 MILES
SAN FRANCISCO TO PORTLAND 775 MILES
SAN FRANCISCO TO C. MENDOCINO 2305 MILES
PORTLAND TO C. MENDOCINO 2200 MILES
SAN FRANCISCO TO PORT TOWNSEND 2089 MILES
SAN FRANCISCO TO HONOLULU 2016 MILES
SAN FRANCISCO TO HONOLULU 2089 MILES
SAN FRANCISCO TO HONOLULU 2400 MILES
SAN FRANCISCO TO HONOLULU 2249 MILES
SAN FRANCISCO TO HONOLULU 1976 MILES
SAN FRANCISCO TO HONOLULU 4662 MILES
SAN FRANCISCO TO HONOLULU 4160 MILES
SAN FRANCISCO TO HONOLULU 3658 MILES
SAN FRANCISCO TO MAZATLAN 1355 MILES
HONOLULU TO MAZATLAN, 3250 MILES
HONOLULU TO ACAPULCO, 3310 MILES
HONOLULU TO BRITO, 4210 MILES
HONOLULU TO PANAMA, 4665 MILES
HONOLULU TO PANAMA, 3608 MILES
HONOLULU TO PAYTA, 4643 MILES
HONOLULU TO ACAPULCO, 4777 MILES
HONOLULU TO CHRISTMAS ISL. (BRITISH) 2400 MILES
HONOLULU TO TAHITI 2389 MILES
HONOLULU TO MANIHIKI ISS. (BRITISH) 2200 MILES
HONOLULU TO APIA 2985 MILES
HONOLULU TO WELLINGTON 5197 MILES
ACAPULCO TO PANAMA 1335 MILES
BRITO TO PANAMA 2700 M.
PANAMA TO VALPARAISO 5399 MILES
PANAMA TO VALPARAISO 5140 MILES
PANAMA TO VALPARAISO 4249 MILES
PANAMA TO VALPARAISO 5039 MILES
PANAMA TO VALPARAISO 4224 MILES
BRITO TO PANAMA 3277 M.
ACAPULCO TO CALLAO 5147 MILES
ACAPULCO TO CALLAO 5739 MILES
ACAPULCO TO CALLAO 4530 MILES
PAYTA TO CALLAO 4126 MILES
PAYTA TO CALLAO 4205 MILES
PAYTA TO CALLAO 5916 MILES
TAHITI TO PAYTA 6581 MILES
TAHITI TO VALPARAISO 6379 MILES
TAHITI TO VALPARAISO 13200 MILES
TAHITI TO PUNTA ARENAS 5916 MILES
TAHITI TO PUNTA ARENAS 5916 MILES
TAHITI TO NEW YORK 6379 MILES
TAHITI TO NEW YORK 13200 MILES
TAHITI TO PUNTA ARENAS 5916 MILES
TAHITI TO PUNTA ARENAS 5916 MILES
TAHITI TO PUNTA ARENAS 5916

NORTH POLAR REGIONS WITH THE Principal Routes of Discovery

EXPLANATION.
- Hudson, 1611
- Baffin, 1816
- Ross, 1818-19
- Parry, 1820
- Dease & Simpson, 1837
- Franklin, 1845-47
- McClure, 1850
- Collinson, 1850-55
- Kane, 1853-55
- German Exped., 1870
- Nordenskjold, 1878-79
- DeLong, 1879-82
- Greely, 1881-84
- Nansen, 1888-96
- Peary, 1892-1902
- Abruzzi, 1900
- Sverdrup, 1898-1902
- Amundsen, 1903-6
- Peary, 1908-9

Longitude 100 5 East 90 from 6 Greenwich 70 7 60 8 50 9 10 40

Longitude 5 West 90 from 6 Greenwich 80 7 70 8 60 9 50 10 40

Meridian of Greenwich

NORTH POLE
Peary Apr. 6, 1909
Continual Day March 21 to September 23

SCALE OF MILES
0 50 150 250 350 450

SCALE OF MILES
0 50 100 200

SOUTH POLAR REGIONS

THE GEORGE F. CRAM COMPANY
Atlas Headquarters—Est. 1867
CHICAGO

WEST ANTARCTICA

EXPLANATION
Nordenskjold, 1902
" 1903
" sledge routes
De Gerlache, 1898

KAISER WILHELM II LAND

EXPLANATION
Van Drygalski ("Gauss") 1902-3
Nares ("Challenger") 1874
Wilkes ("Vincennes") '40

SOUTH VICTORIA LAND

EXPLANATION
Scott, 1902-3
" 1903-4
" sledge
Borchgrevink

SOUTH VICTORIA LAND

EXPLANATION
Scott, 1911-12
Shackleton, 1908-9
Amundsen, 1911-12

THE PRINCIPAL ROUTES OF EXPLORATION:

Shown Thus:

Capt. Roald Amundsen, Norwegian, 1911-12
Comm. von Bellingshausen, German, 1819-21
Capt. James Cook, British, 1773-5
Capt. von Drygalski, German ("Gauss"), 1901-3
Comm. de Gerlache, Belgium ("Belgica"), 1898
Capt. Nares, British ("Challenger"), 1874
Dr. Otto Nordenskjold, Swedish ("Antarctic"), 1902-4
Capt. Robt. Scott, British ("Discovery"), 1st voyage 1901-4;
("Terra Nova"), 2d voyage, 1911-12
Lt.-Comm. Ernest Shackleton, British, 1908
Capt. James Weddell, British, 1822-23
Rear-Adm. Charles Wilkes, American, 1839-40

In addition to these principal routes the southernmost achievements of the following are shown: Balleny 1839, Biscoe 1830-32, Bruce 1902-4, Charcot 1904-9, Chun 1898-99, D'Urville 1840, Kemp 1833-4, Knox 1839, Larsen 1893 and Moore 1845.

NOTE: The great ice-capped tableland of the Antarctic continent is estimated to have an area greater than the U.S. and Mexico combined. Its average elevation of from 6000 to 10,000 feet makes it the highest among the continents.

NOTE: Capt. Scott and two companions, last of the party returning from the Pole and but 11 miles from relief, died of exhaustion, March 29, 1912.

Transcontinental Highway

Transcontinental Routes and Numbers 22

LIST OF TRANSCONTINENTAL ROUTES OF THE UNITED STATES

2	Albert Pike Highway	G-10	26	Jefferson Highway	G-10
3	Arrowhead Trail	F- 6	27	King of Trails	F-10
4	Atlantic Highway	F-16	28	Lakes to Gulf	E-11
5	Atlantic-Pacific Highway	F-14	29	Lincoln Highway	E- 9
6	Banff-Grand Canyon Road	C- 6	30	Lone Star Route	G-12
7	Bankhead Highway	H-13	31	Meridian Highway	E-10
8	Black Hills-Sioux Trail	D- 8	32	Mississippi River Scenic Highway	E-12
9	Buffalo Highway	C- 7	33	Mississippi Valley Highway	E-12
10	California-Banff "B" Line	C- 3	34	National Old Trails	F-13
11	Chicago-Black Hills-Yellowstone Park	D-11	35	National Parks Highway	B- 9
12	Chicago-Kansas City-Gulf Highway	E-11	36	National Park to Park Highway	D- 8
13	Colorado to Gulf Highway	H- 9	37	New Santa Fe Highway	G- 9
14	Custer Battlefield Highway	C- 8	38	Old Spanish Trail	J-12
15	Dallas-Canadian-Denver Highway	G- 8	39	Oregon Trail	B- 3
16	Detroit-Lincoln-Denver Highway	F- 9	40	Ozark Trails	G-11
17	Dixie Highway	H-15	41	Pacific Highway	F- 2
18	Dixie Overland Highway	J-14	42	Pikes Peak-Ocean to Ocean Highway	F-12
19	Evergreen National Highway	B- 3	43	Red Ball Route	F-12
20	George Washington National Highway	E-10	44	Roosevelt Midland Highway	G-13
21	Geysers to Glaciers Highway	B- 6	45	Southwest Trail	E-11
22	Golden Belt Highway	F-10	46	Theo. Roosevelt International Highway	A- 8
23	Grand Highway	E-11	47	Twin City-Black Hills & Yellowstone Hwy.	C- 8
24	Great Plains Highway	I- 8	48	Union Pacific Highway	F- 9
25	Jackson Highway	G-13	49	Yellowstone Trail	B- 9

of the United States

1 132
2 128
3 124
4 120
5 116
6 112
7 108
8 104
9 Longitude 100
10
A
B 45
C
D 41
E
F 37
G
H
I 33
J
K 29
L
M 25
N
O 21
P
Lines indicate the confines of the various Watersheds, or Drainage Slopes.

TOPOGRAPHICAL UNITED STATES

THE GEORGE F. CRAM COMPANY
Atlas Headquarters—Est. 1867
CHICAGO

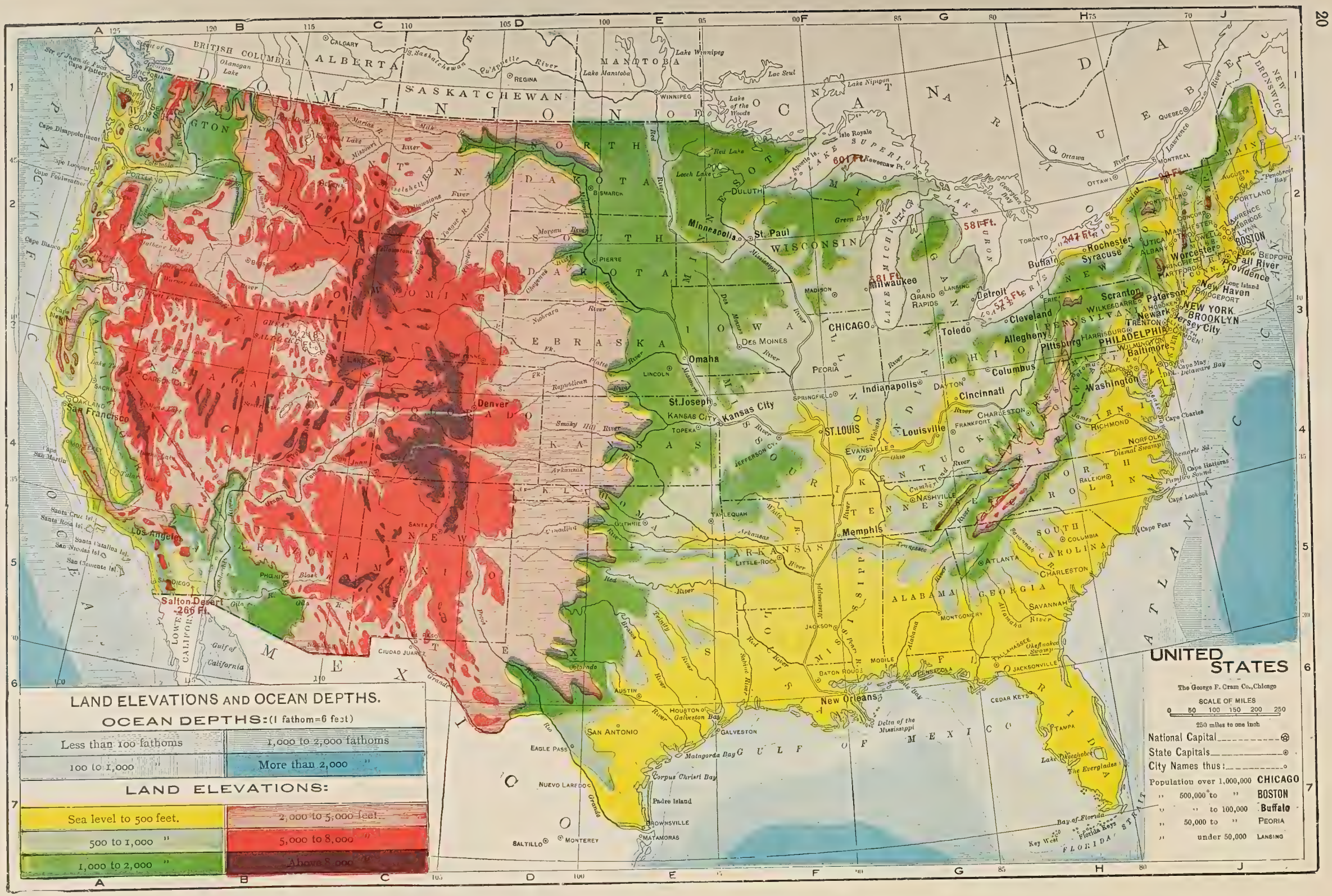
LAND ELEVATIONS AND OCEAN DEPTHS.
OCEAN DEPTHS: (1 fathom=6 feet)
Less than 100 fathoms
100 to 1,000
1,000 to 2,000 fathoms
More than 2,000
LAND ELEVATIONS:
Sea level to 500 feet.
500 to 1,000
1,000 to 2,000
2,000 to 5,000 feet.
5,000 to 8,000
Above 8,000
UNITED STATES
The George F. Cram Co., Chicago
SCALE OF MILES
0 50 100 150 200 250
250 miles to one inch
National Capital
State Capitals
City Names thus:
Population over 1,000,000 CHICAGO
500,000 to 1,000,000 BOSTON
50,000 to 100,000 Buffalo
under 50,000 PEORIA
LANSING
Salton Desert -266 Ft.
601 Ft.
581 Ft.
247 Ft.
94 Ft.
Denver
San Francisco
Los Angeles
Minneapolis
St. Paul
Chicago
New York
Brooklyn
Philadelphia
Boston
Washington
Baltimore
Pittsburg
Cleveland
Detroit
Buffalo
Milwaukee
St. Louis
Kansas City
Omaha
Indianapolis
Cincinnati
Louisville
Memphis
New Orleans
Atlanta
Charleston
Savannah
Jacksonville
Tampa
Pensacola
Mobile
Houston
Galveston
San Antonio
Austin
Dallas
Fort Worth
Oklahoma City
Wichita
Denver
Salt Lake City
Portland
Seattle
Spokane
Helena
Bismarck
Pierre
Duluth
Toronto
Montreal
Ottawa
Quebec
Winnipeg
Calgary
Regina
Victoria
Gulf of Mexico
Atlantic Ocean
Pacific Ocean
Hudson Bay
Lake Superior
Lake Michigan
Lake Huron
Lake Erie
Lake Ontario
Lake Winnipeg
Lake Manitoba
Great Salt Lake
Bay of Florida
Florida Keys
Key West
The Everglades
Okefenokee Swamp
Dismal Swamp
Cape Hatteras
Cape Fear
Cape Charles
Cape May
Delaware Bay
Long Island
Matagorda Bay
Corpus Christi Bay
Galveston Bay
Delta of the Mississippi
Gulf of California
Lower California
Ciudad Juarez
Eagle Pass
Nuevo Laredo
Brownsville
Matamoras
Saltillo
Monterey
Mexico
Missouri River
Mississippi River
Ohio River
Rio Grande
Colorado River
Columbia River
Yellowstone River
Red River
Arkansas River
Platte River
Snake River
Green River
Hudson River
Potomac River
James River
Delaware River
Susquehanna River
Connecticut River
Merrimac River
Lake Champlain
Lake Nipigon
Lake of the Woods
Lake Seul
Lake Manitoba
Lake Winnipeg
Lake Nipigon
Lake of the Woods
Lake Seul
Lake Manitoba
Lake Winnipeg

NOTE: This map, based mainly upon the reports of the U. S. Geological Survey and the separate papers of its specialists, follows the classification of that Survey.

The Upper, or Marine, and Lower Cretaceous are represented together; and with them are incorporated the Shasta, Comanche, and Potomac groups; doubtful strata between the Triassic and Permian have been separated as far as possible; and the Pleistocene is here represented only where it entirely covers underlying strata

GEOLOGICAL MAP OF THE UNITED STATES

The George F. Cram Co., Chicago

SCALE OF MILES

0 50 100 150 200 250

250 miles to one inch

National Capital ⊛

State Capitals ⊙

City Names thus: ○

Population over 1,000,000 CHICAGO

" 500,000 to " BOSTON

" " to 100,000 Buffalo

" 50,000 to " PEORIA

" under 50,000 LANSING

EXPLANATION

NOTE: A Blank (uncolored) Area signifies that no Geological Survey has been made.

CENOZOIC	Recent & Pleistocene	PALEOZOIC	Lower Carboniferous
	Neocene {Pliocene, Miocene}		Devonian
	Eocene {Including Oligocene}		Silurian (Upper)
MESOZOIC	Laramie		Cambrian {Including Ordovician}
	Cretaceous {Upper & Lower}	ARCHEAN & ICNEOUS	Algonkian
	Jura-Trias {Jurassic, Triassic}		Metamorphic Rocks
PALEOZOIC	Permian		Effusive (Volcanic)
	Productive Coal Measures		Intrusive (Plutonic)

MEAN ANNUAL RAINFALL IN THE UNITED STATES
Compiled from the Latest Official Sources.
EXPLANATION
Area of Rainfall Under 10 inches.
Between 10 & 20 inches.
20 & 30
Between 30 & 40 inches.
40 & 50
50 & 60
Over 60 inches.
Under 10 inches
10-20 inches
20-30 inches
30-40 inches
40-50 inches
50-60 inches
Over 60 inches
UNITED STATES
The George F. Cram Co., Chicag
SCALE OF MILES
0 50 100 150 200 250
250 miles to one inch
National Capital
State Capitals
City Names thus:
Population over 1,000,000 CHICAGO
500,000 to BOSTON
to 100,000 Buffalo
50,000 to PEORIA
under 50,000 LANSING
BRITISH COLUMBIA
ALBERTA
SASKATCHEWAN
MANITOBA
ONTARIO
QUEBEC
NEW BRUNSWICK
MINNESOTA
NORTH DAKOTA
SOUTH DAKOTA
MONTANA
WYOMING
NEBRASKA
IOWA
WISCONSIN
MICHIGAN
NEVADA
UTAH
COLORADO
KANSAS
MISSOURI
ILLINOIS
INDIANA
OHIO
KENTUCKY
TENNESSEE
ARIZONA
NEW MEXICO
OKLAHOMA
TEXAS
ARKANSAS
LOUISIANA
MISSISSIPPI
ALABAMA
GEORGIA
SOUTH CAROLINA
NORTH CAROLINA
VIRGINIA
WEST VIRGINIA
PENNSYLVANIA
NEW YORK
MAINE
VERMONT
NEW HAMPSHIRE
MASSACHUSETTS
RHODE ISLAND
CONNECTICUT
NEW JERSEY
DELAWARE
MARYLAND
FLORIDA
Pacific Ocean
Atlantic Ocean
Gulf of Mexico
Lake Superior
Lake Michigan
Lake Huron
Lake Erie
Lake Ontario
Seattle
Portland
San Francisco
Los Angeles
San Diego
Salt Lake City
Denver
Omaha
Minneapolis
St. Paul
Duluth
Chicago
Milwaukee
Detroit
Cleveland
Buffalo
Toronto
Montreal
Ottawa
Boston
New York
Philadelphia
Baltimore
Washington
Pittsburg
Allegheny
Columbus
Cincinnati
Indianapolis
St. Louis
Kansas City
St. Joseph
Louisville
Memphis
Nashville
Atlanta
Charleston
Savannah
Mobile
New Orleans
Galveston
San Antonio
El Paso
Cape Hatteras
Cape Lookout
Cape Fear
Cape Charles
Key West
Florida Keys
Bay of Florida
Delta of the Mississippi
Matagorda Bay
Corpus Christi Bay
Padre Island
Brownsville
Matamoras
Monterey
Saltillo
Nuevo Laredo
Eagle Pass
Nogales
Ciudad Juarez
Cape Disappointment
Cape Blanco
Cape Foulweather
Cape San Martin
Cape Flattery
Strait of Juan de Fuca
Lake Winnipeg
Lake Manitoba
Lake of the Woods
Lake Nipigon
Isle Royale
Keweenaw Pt.
Georgian Bay
Green Bay
Lake Champlain
Penobscot Bay
Long Island
Delaware Bay
Chesapeake Bay
Albemarle Sd.
Pamlico Sound
Gulf of California
Lower California
Great Salt Lake
Salton
Under 10 inches
10"
20"
30"
40"
50"
60"
70"
80"

ALABAMA

THE GEORGE F. CRAM COMPANY
Atlas Headquarters—Est. 1867
CHICAGO

Electric Lines

0 5 10 20 30 40
Scale of Miles

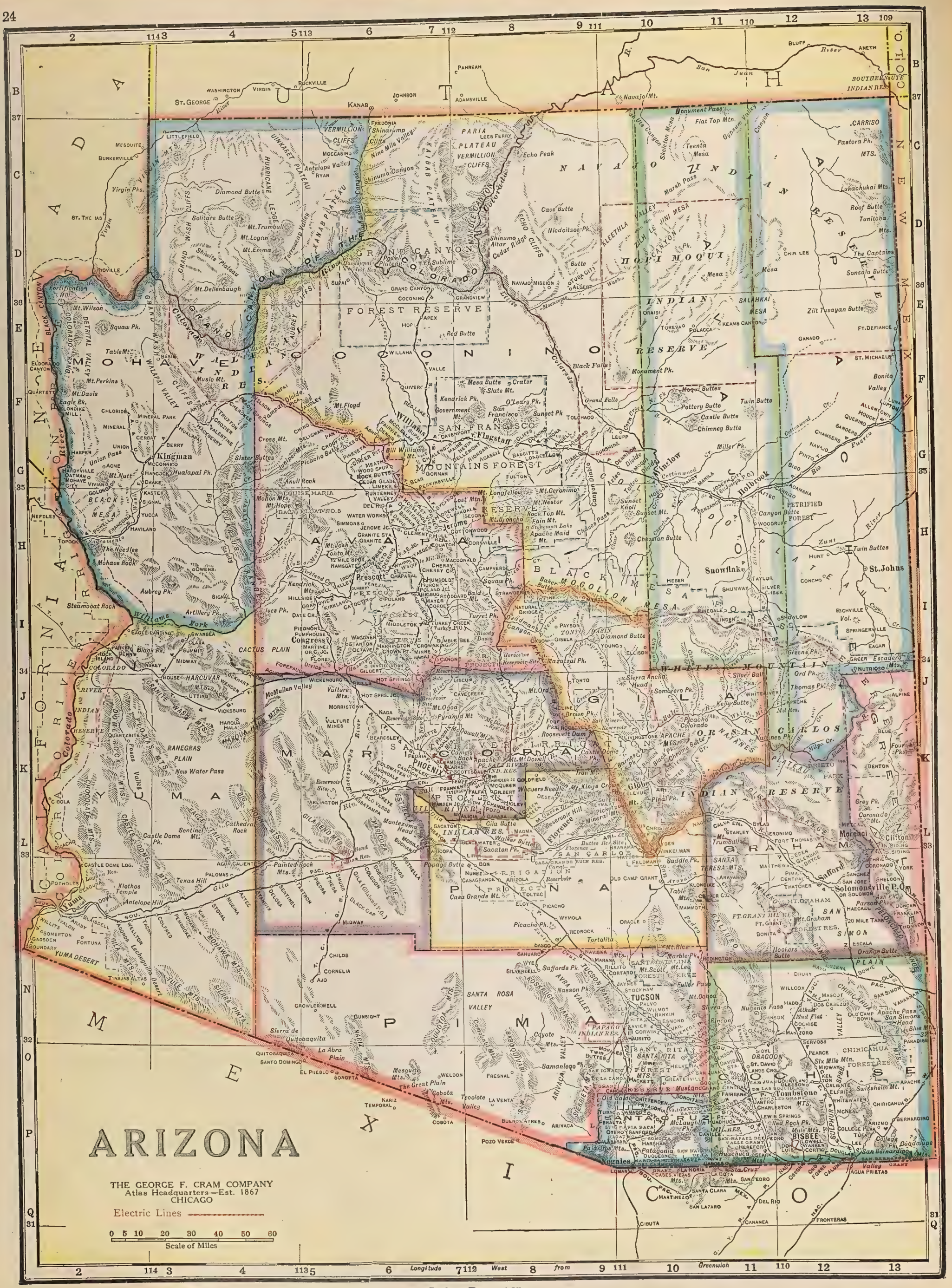
ARIZONA
THE GEORGE F. CRAM COMPANY
Atlas Headquarters—Est. 1867
CHICAGO
Electric Lines
0 5 10 20 30 40 50 60
Scale of Miles
Longitude West from Greenwich
NEW MEXICO
UTAH
COLO.
NEVADA
CALIFORNIA
SONORA
MEXICO
GRAND CANYON
COLORADO
Little Colorado
San Juan River
Gila River
Salt River
Williams Fork
Virgin River
Bill Williams Mt.
San Francisco Mts.
Flagstaff
Kingman
Prescott
Jerome
Williams
Winslow
Holbrook
Snowflake
St. Johns
Tucson
Tombstone
Bisbee
Nogales
Douglas
Yuma
Phoenix
Globe
Clifton
Morenci
Solomonville
Safford
Willcox
Benson
Benson
Navajo Mt.
Monument Pass
Flat Top Mtn.
Gypsum Valley
Canyon
Shelton Mesa
Teenta Mesa
Echo Peak
Marsh Pass
Carriso Pastora Pk.
Carriso Mts.
Lukachukai Mts.
Roof Butte
Tunitcha Mts.
The Captains
Sonsala Butte
Chin Lee
Mesa
Cave Butte
Niodoitsoe Pk.
Shinumo Altar
Cedar Ridge Cliffs
Kleethla Valley
Zilh Le Jini Mesa
Canyon
Pk.
Hopi Mesa
Moquí Buttes
Pottery Butte
Twin Butte
Castle Butte
Chimney Butte
Miller Pk.
Monument Pk.
Black Falls
Zilt Tusayan Butte
Ft. Defiance
Ganado
St. Michaels
Bonito Valley
Luna
Lupton
Allentown
Houck
Querino
Sanders
Chambers
Navajo
Pinto
Bidoo
Rio Puerco
Cottonwood
Ft. Wingate
Manila
Joseph City (St. Joseph P.O.)
Adamana
Carrizo
Petrified Forest
Canyon Butte
Woodruff
Zuni
Twin Buttes
Hunt
Concho
Heber
Shumway
Taylor
Silver Creek
Pinedale
Linden
Adair
Pinetop
Showlow
Richville
Springerville
Eagar
Greer
Escudero
Nutrioso
Alpine
Greens Pk.
Thomas Pk.
Ord Pk.
White River
Fort Apache
Mt. Res.
Kelly Butte
Silver Butte Pks.
Four Pks.
Blue
Benton
Brieto Park
Grey Pk.
Coronado Mt.
Metcalf
Stanley
Trumbull Mt.
Fort Thomas
Eden
Glendale
Bryce
Thatcher
Pima
Central
Sanchez
San Jose
Sheldon
Solomon
Ash Pk.
Parson Pk.
Haeckel
Duncan
Franklin
Mt. Graham
Ft. Grant
Bonita
20 Mile Tank
Thomson
Escala
Orange Butte
Hookers Butte
Redington
Drury
Willcox
Mascot
Dos Cabezos
Old Camp Bowie
Apache Pass
San Simons Head
Blue Mt.
Paradise
Chiricahua Mts.
Six Mile Mtn.
Forest Res.
Swisshelm Mt.
Whitewater
Chiricahua
Mcneal
Bernardino
College Peak
Tuba
Colleges Pk.
Guadalupe Mts.
Sulphur Springs Valley
Agua Prieta
Cananea
Fronteras
Cibuta
Del Rio
San Lazaro
Santa Clara
Martinez
Sta. Cruz
San Pedro
Mts.
Mex.
Pac.
Nac.
Sou.
Ariz.
Calif.
Ore.
Col.
Mt.
Mts.
Pk.
Pks.
Res.
Creek
Cr.
Canyon
Valley
Basin
Plateau
Mesa
Butte
Buttes
Range
Ranges
Hills
Forest
Reservoir
Indian Res.
Forest Reserve
Grand Canyon
Petrified Forest
Navajo Indian Reservation
Hopi Indian Reservation
San Carlos Indian Reservation
Papago Indian Res.
Gila River Indian Reservation
Salt River Indian Reservation
Camp Verde Indian Reservation
Colorado River Indian Reservation
Fort Mohave Indian Reservation
Fort Yuma Indian Reservation
Cocopah Indian Res.
Kaibab Plateau
Paria Plateau
Vermilion Cliffs
Echo Cliffs
Marble Canyon
Grand Canyon
Aubrey Cliffs
Hurricane Ledge
Uinkaret Plateau
Shivwits Plateau
Grand Wash Cliffs
Hualapai Mts.
Cerbat Mts.
Black Mesa
Mogollon Mesa
White Mountains
Superstition Mts.
Santa Catalina Mts.
Rincon Mts.
Huachuca Mts.
Chiricahua Mts.
Dragoon Mts.
Whetstone Mts.
Santa Rita Mts.
Patagonia Mts.
Pinaleno Mts.
Graham Mts.
Gila Mts.
Castle Dome Mts.
Tinajas Altas Mts.
Sierra Pinta
Sierra de Quitobaquita
Yuma Desert
Papago Buttes
Picacho Pk.
Picacho Butte
Casa Grande Mt.
Sacaton Pk.
Walker Butte
Gila Butte
Tortolita Mt.
Mt. Lemmon
Mt. Wrightson
Mt. Hopkins
Mt. Graham
Mt. Turnbull
Mt. Logan
Mt. Emma
Mt. Dellenbaugh
Mt. Trumbull
Mt. Wilson
Mt. Perkins
Mt. Davis
Mt. Nutt
Mt. Floyd
Mt. Hope
Mt. Joah
Mt. Ord
Mt. Ogoa
Mt. Longfellow
Mt. Geronimo
Mt. Nestor
Mt. Broncho
Mt. Escalante
Mt. Scott
Mt. Leo
Mt. Ochoa
Mt. Rice
Mt. Kelly
Mt. Kings Crown
Mt. McDowell
Mt. Ord
Mt. Turnbull
Mt. Graham
Mt. Lemmon
Mt. Wrightson
Mt. Hopkins
Mt. Baldy
Mt. Union
Mt. Trumbull
Mt. Logan
Mt. Emma
Mt. Dellenbaugh
Mt. Wilson
Mt. Perkins
Mt. Davis
Mt. Nutt
Mt. Floyd
Mt. Hope
Mt. Joah
Mt. Ord
Mt. Ogoa
Mt. Longfellow
Mt. Geronimo
Mt. Nestor
Mt. Broncho
Mt. Escalante
Mt. Scott
Mt. Leo
Mt. Ochoa
Mt. Rice
Mt. Kelly
Mt. Kings Crown
Mt. McDowell

ARKANSAS

THE GEORGE F. CRAM COMPANY
Atlas Headquarters—Est. 1867
CHICAGO

Scale of Miles
0 5 10 20 30 40 50

Electric Lines

Index Page 168

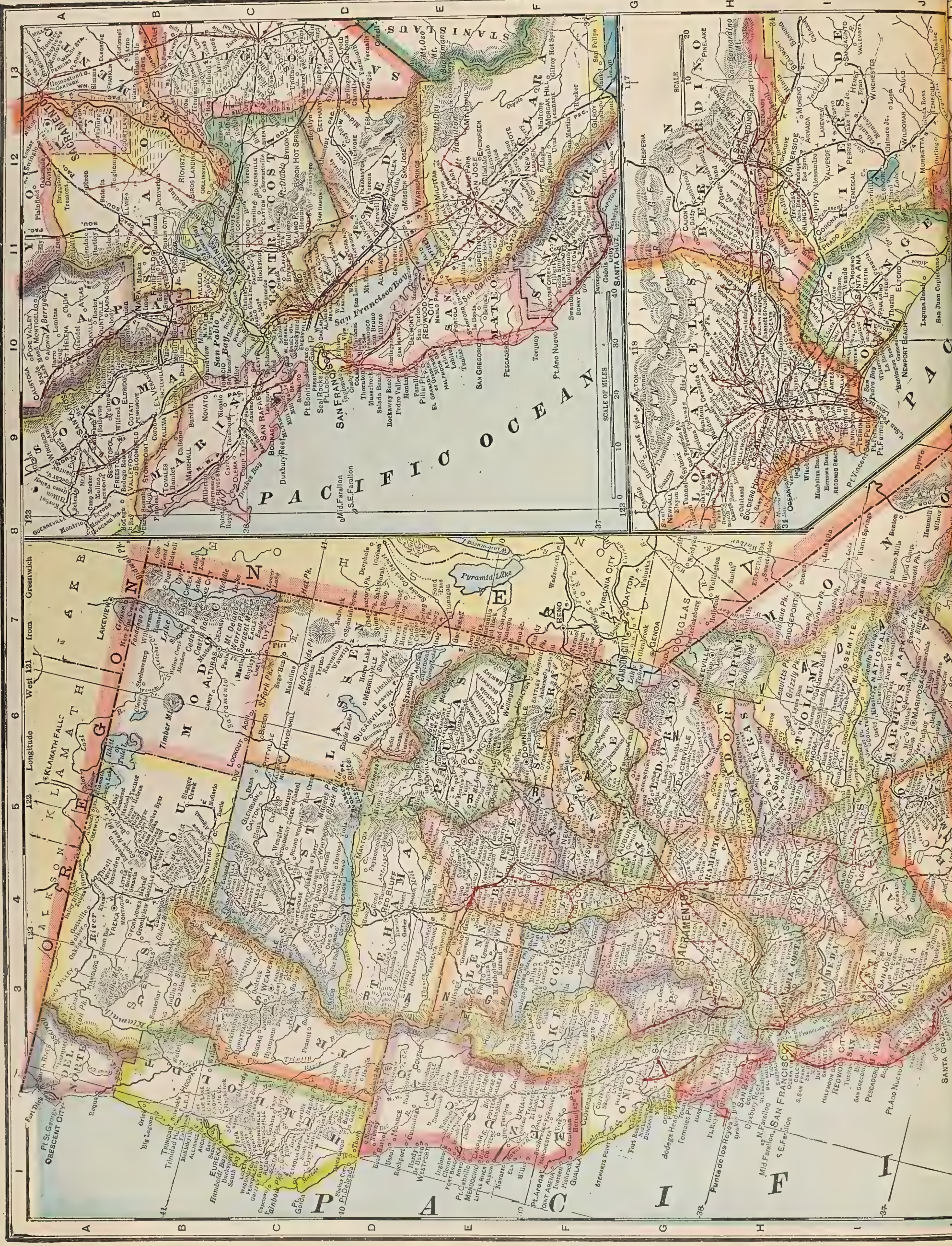
PACIFIC OCEAN
SAN FRANCISCO BAY
SAN PABLO BAY
SUISUN BAY
SAN FRANCISCO
OAKLAND
BERKELEY
ALAMEDA
SAN LEANDRO
HAYWARD
SAN MATEO
REDWOOD CITY
PALO ALTO
SAN JOSE
SANTA CRUZ
MONTEREY
SALINAS
SAN BENITO
SANTA CLARA
SAN JOAQUIN
STANISLAUS
MERCED
MADERA
FRESNO
KINGS
TULARE
KERN
SAN LUIS OBISPO
SANTA BARBARA
VENTURA
LOS ANGELES
ORANGE
SAN BERNARDINO
RIVERSIDE
IMPERIAL
SAN DIEGO
SACRAMENTO
YOLO
SOLANO
NAPA
SONOMA
MARIN
CONTRA COSTA
ALAMEDA
LAKE
MENDOCINO
HUMBOLDT
DEL NORTE
TRINITY
SHASTA
TEHAMA
GLENN
COLUSA
YUBA
SUTTER
BUTTE
PLUMAS
LASSEN
MODOC
SIERRA
NEVADA
PLACER
EL DORADO
ALPINE
AMADOR
CALAVERAS
TUOLUMNE
MARIPOSA
MONO
INYO
SCALE OF MILES
Longitude West from Greenwich

CALIFORNIA
THE GEORGE F. CRAM COMPANY
Atlas Headquarters—Est. 1867
CHICAGO
©
SCALE OF MILES
0 10 20 30 40 50 75 100
Electric Lines
Longitude 118 West from Greenwich
121 120 119 117 115
1 2 3 4 5 6 7 8 9 10 11 13
PACIFIC OCEAN
MEXICO
SAN DIEGO
IMPERIAL
RIVERSIDE
SAN BERNARDINO
LOS ANGELES
VENTURA
SANTA BARBARA
SAN LUIS OBISPO
MONTEREY
FRESNO
KINGS
TULARE
KERN
INYO
MONO
LINCOLN
NEVADA
ARIZONA
SAN CLEMENTE ISL.
SANTA CATALINA ISL.
SANTA CRUZ ISL.
SANTA ROSA ISL.
SAN MIGUEL ISL.
SANTA BARBARA ISL.
SAN NICHOLAS ISL.
Gulf of Santa Catalina
San Pedro Channel
Santa Barbara Channel
Santa Catalina Har.
Northwest Harbor
Wilsons Cove
Seal Harbor
China Pt.
Smugglers Cove
Cape San Martin
Pt. Sur
Pt. Buchon
Pt. Arguello
Pt. Conception
Pt. Dume
Pt. Vincent
Pt. Fermin
Pt. Mateo
Pt. Loma
Salton Sea
Death Valley
Panamint Range
Owens Lake
Mt. Whitney
Mt. Tyndall
Dinkey Mt.
Darwin Mts.
Telescope Range
San Bernardino Mts.
Dry Bed of Soda L.
Dry Salt Lake
Dry Lake
Bora's Flat Salt Lake
Slaterange
Monument Pk.
Piacho Pk.
Mohave City
Las Vegas
Colorado River
Index Page 168-169

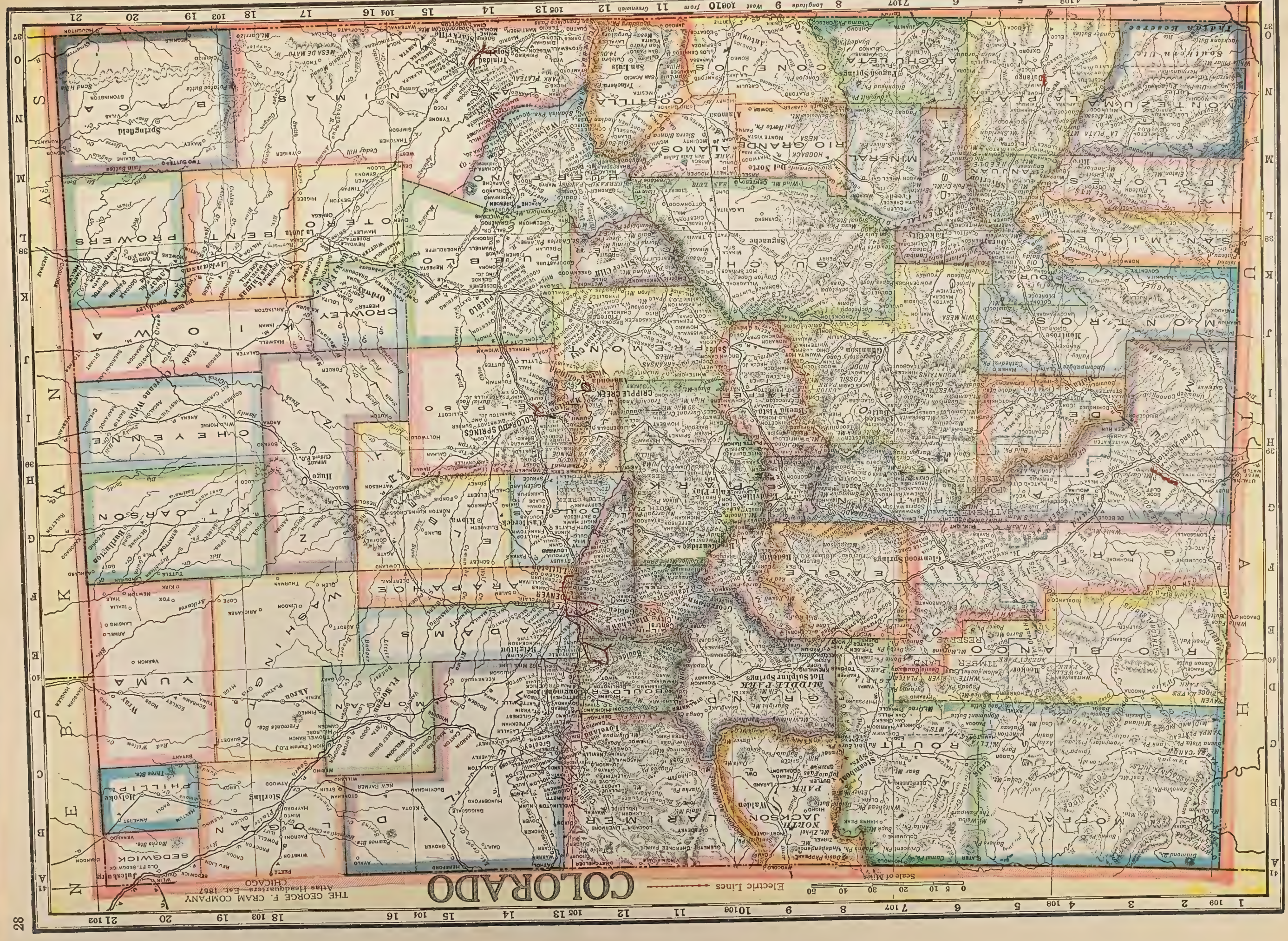
COLORADO
Scale of Miles
Electric Lines
THE GEORGE F. CRAM COMPANY
Atlas Headquarters—Est. 1867
CHICAGO
Index Page 169

Index Page 169-170

FLORIDA

Scale of Miles
0 5 10 20 30 40 50 60

THE GEORGE F. CRAM COMPANY
Atlas Headquarters—Est. 1867
CHICAGO

Electric Lines

NORTHWESTERN PORTION OF FLORIDA
Scale Same as on Large Map.

Index Page 170

GEORGIA

THE GEORGE F. CRAM COMPANY
Atlas Headquarters—Est. 1867
CHICAGO

0 5 10 20 30 40 50
Scale of Miles.

Electric Lines

Index Page 170-171

IDAHO

THE GEORGE F. CRAM COMPANY
Atlas Headquarters—Est. 1867
CHICAGO

0 10 20 40 60
Scale of Miles

Electric Lines

Index Page 171

ILLINOIS

THE GEORGE F. CRAM COMPANY
Atlas Headquarters—Est. 1867
CHICAGO

Scale of Miles
0 5 10 20 30 40

Electric Lines

Scale of miles
0 1 2 3 1 5

Index Page 171-172

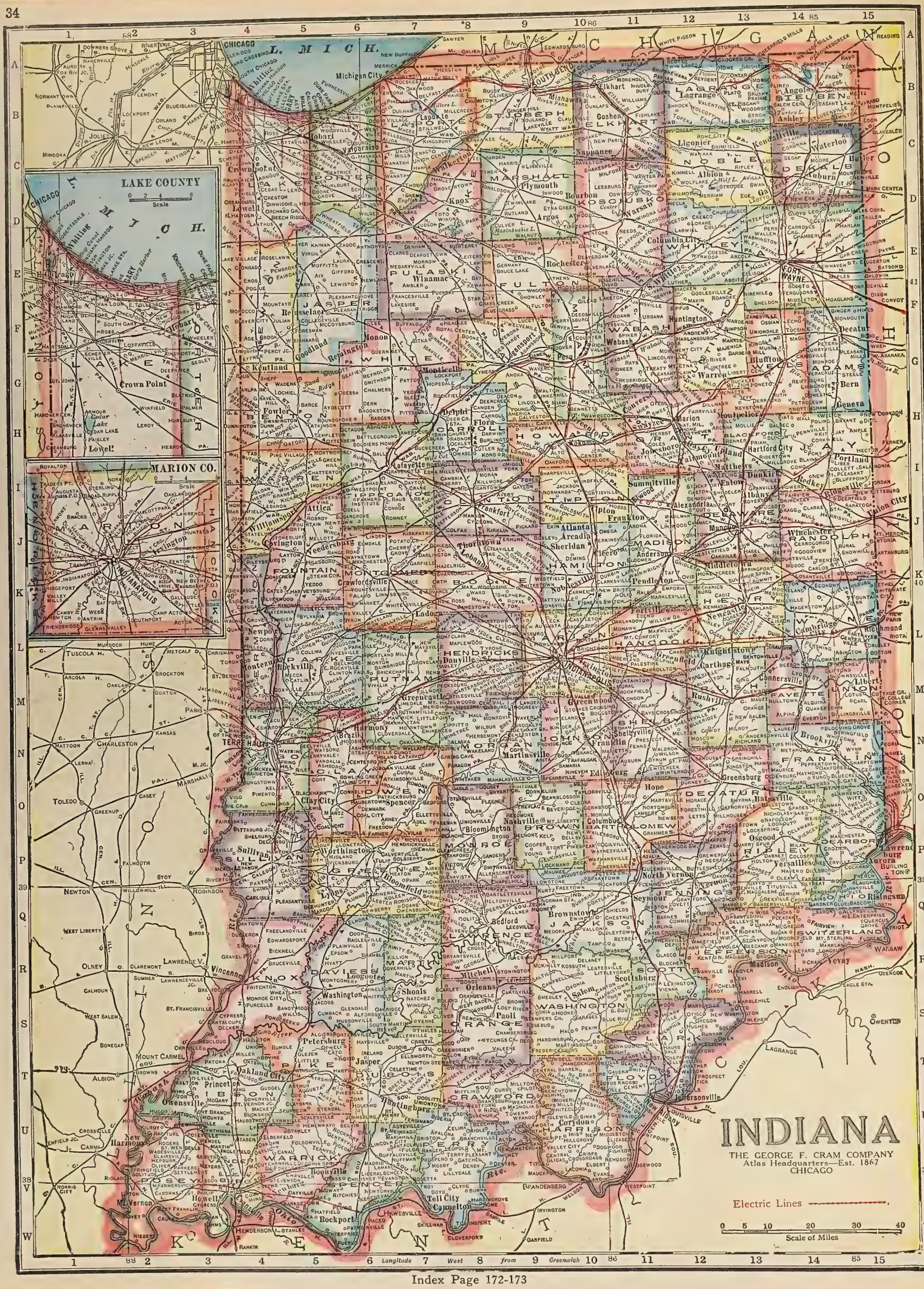

Index Page 172-173

IOWA

THE GEORGE F. CRAM COMPANY
Atlas Headquarters—Est. 1867
CHICAGO

Scale of Miles
0 5 10 20 30 40

Electric Lines

Index Page 173-174

KANSAS

THE GEORGE F. CRAM COMPANY
Atlas Headquarters—Est. 1867
CHICAGO

0 5 10 20 30 40 50
Scale of Miles

Electric Lines

Index Page 174-175

KENTUCKY

THE GEORGE F. CRAM COMPANY
Atlas Headquarters—Est. 1867
CHICAGO

Electric Lines

0 5 10 20 30 40 50 60
Scale of Miles

Index Page 175-176

LOUISIANA
THE GEORGE F. CRAM COMPANY
Atlas Headquarters—Est. 1867
CHICAGO
Scale of Miles
Electric Lines
Longitude West from Greenwich
To Galveston, Gulf Ports & Mexico
To Cuba, West Indies & North Atlantic Ports
To Tampico & Central American Ports
GULF OF MEXICO
MISSISSIPPI SOUND
BRETON SOUND
CHANDELEUR SOUND
Lake Pontchartrain
Lake Maurepas
Lake Borgne
Lake Pontchartrain
Lake Charles
Lake Calcasieu
Lake Sabine
Lake Arthur
Lake Providence
Lake Bruin
Lake St. John
Lake Concordia
Lake Lafourche
Lake Verret
Lake Fausse Pointe
Lake Chicot
Lake Bistineau
Lake Cross
Lake Black
Lake Saline
Lake Wimpy
Lake Natchez
Lake Mary
Lake Cameron
Lake Sabine
Lake Arthur
Lake Charles
Lake Calcasieu
Lake Pontchartrain
Lake Maurepas
Lake Borgne

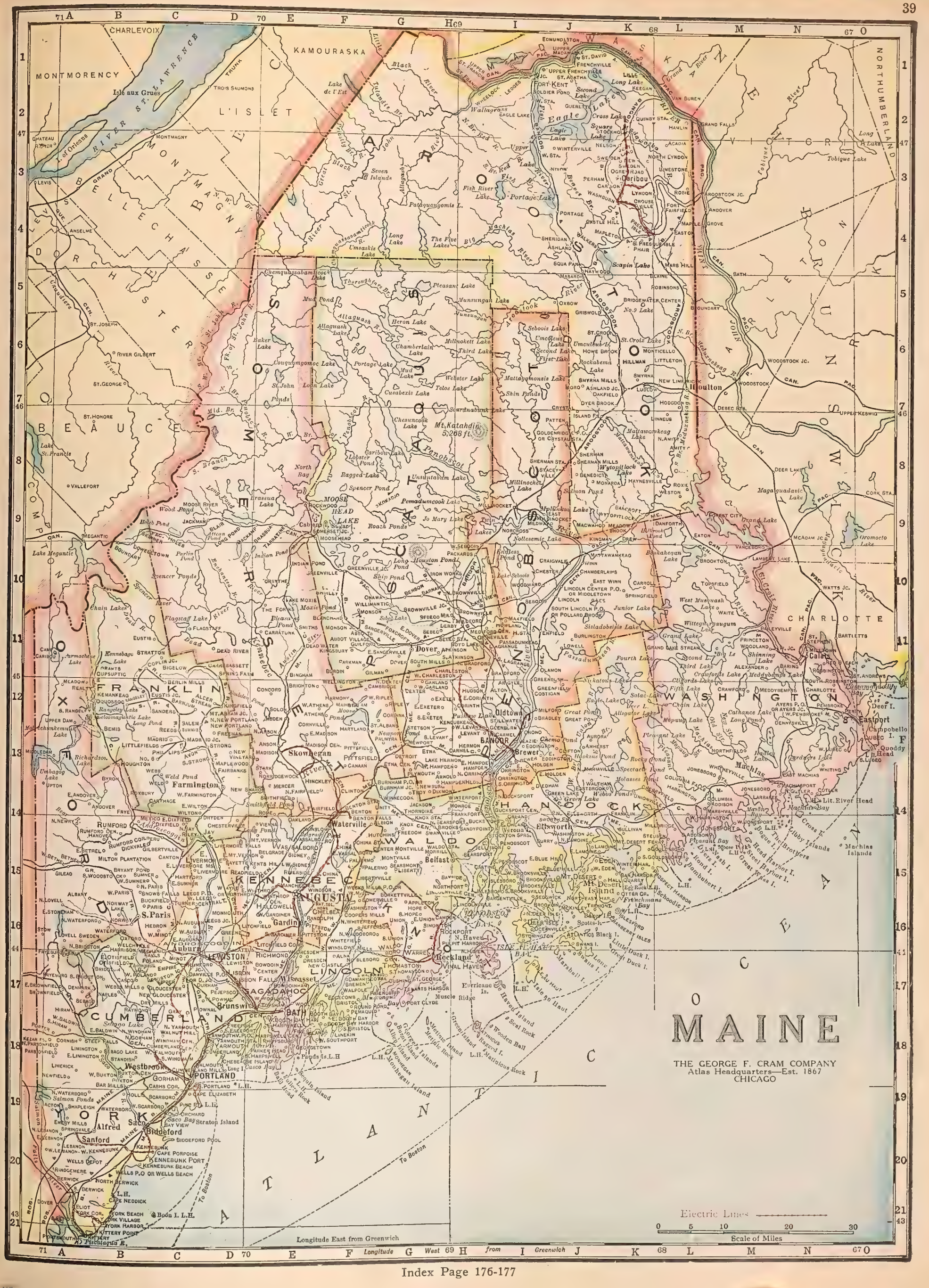
MAINE
THE GEORGE F. CRAM COMPANY
Atlas Headquarters—Est. 1867
CHICAGO
Electric Lines
0 5 10 20 30
Scale of Miles
Longitude East from Greenwich
Longitude West from Greenwich
CHARLEVOIX
KAMOURASKA
MONTMORENCY
L'ISLET
MONTMAGNY
Isle aux Grues
TROIS SAUMONS
CHATEAU RICHER
I. of Orleans
LEVIS
ANSELME
DORCHESTER
BELLECHASSE
LEVIS QUE.
CAUDIERE
CEN.
ST. JOSEPH
RIVER GILBERT
ST. GEORGE
ST. HONORE
BEAUCE
Lake St. Francis
VALLEFORT
COMPTON
MEGANTIC
Lake Megantic
Spencer Ponds
Spencer River
Chain Lakes
Flagstaff Lake
FLAGSTAFF
Dead River
Kennebago Lake
Armachene Lake
CARIBOU
STRATTON
GRANTS
CUPSUPTIC
COPLIN JC.
BIGELOW
CARRABASSETT
SPRING FARM
FRANKLIN
KEMANKEAG
EUSTIS JC.
OQUOSSOC
RANGELEY
S. RANGELEY
Mooselookmeguntic Lake
Upper Dam
Molechunkemunk Lake
BEMIS
REEDS
SUMMIT
MADRID
MADRID JC.
STRONG
PHILLIPS
LITTLEFIELDS
HOUGHTON
WEBB
Umbagog Lake
UPTON
BYRON
Rapid R.
Richardson Lake
MIDDLEDAM
OXFORD
Weld Pond
Weld
Farmington
W. FARMINGTON
E. ANDOVER
ANDOVER
FRYE
ROXBURY
CARTHAGE
E. WILTON
WILTON
DRYDEN
MEXICO
E. DIXFIELD
DIXFIELD
Androscoggin R.
RUMFORD
RUMFORD CEN.
HANOVER
RUMFORD CORNER
DICKVALE
GILBERTVILLE
E. BETHEL
BETHEL
W. BETHEL
MILTON PLANTATION
CANTON
BRYANT POND
SUMNER
W. SUMNER
GILEAD
GR. WOODSTOCK
N. PARIS
ALBANY
W. PARIS
SNOW'S FALLS
BUCKFIELD
PARIS
N. LOVELL
NORWAY
LAKE
E. STONEHAM
S. PARIS
N. WATERFORD
NORWAY
HEBRON
N. AUBURN
LEEDS JC.
LEEDS P.O.
W. LEEDS
TURNER CENTRAL
W. MINOT
E. AUBURN
AUBURN
LEWISTON
N. BRIDGTON
HARRISON
MECHANIC FALLS
OTISFIELD
POLAND
MINOT
BRIDGTON
CASCO
W. POLAND
SEBAGO
NAPLES
BRIDGTON
DENMARK
BROWNFIELD
E. BROWNFIELD
HIRAM
RAYMOND
GRAY
POWNAL
W. BALDWIN
S. HIRAM
E. BALDWIN
N. WINDHAM
WINDHAM CEN.
CUMBERLAND CEN.
N. GORHAM
GORHAM
CUMBERLAND
E. LIMINGTON
LIMINGTON
SEBAGO LAKE
FALMOUTH
S. WINDHAM
STANDISH
LIMERICK
NEWFIELD
W. BUXTON
BUXTON CEN.
BUXTON
BAR MILLS
CASHS COR.
SCARBORO
CAPE ELIZABETH
PINE P.O.
N. WATERBORO
Salmon Ponds
ACTON
SHAPLEIGH
WATERBORO
W. SCARBORO
EMERY MILLS
N. LEBANON
SPRINGVALE
E. LEBANON
LEBANON
W. LEBANON
W. KENNEBUNK
WELLS DEPOT
RINGEMERE
WELLS P.O. OR WELLS BEACH
NORTH BERWICK
S. BERWICK
BERWICK
CAPE NEDDICK
L.H.
ELIOT
YORK COR.
YORK BEACH
YORK VILLAGE
YORK HARBOR
KITTERY POINT
KITTERY
PORTSMOUTH
Piscataqua R.
Boon I. L.H.
YORK
Alfred
Saco
Biddeford
Saco Bay
Straton Island
View
Sanford
Kennebunk
Cape Porpoise
Kennebunk Port
Kennebunk Beach
Wells Beach
To Boston
ATLANTIC
OCEAN
CUMBERLAND
Sebago Lake
Long Pond
Brandy Pond
Crooked R.
Songo R.
Brunswick
Bath
Harpswell
Yarmouth
Cumberland
Falmouth
Casco Bay
Portland
Westbrook
Gorham
Cumberland Mills
Long I.
Ponds Is. L.H.
Parker Head
Harpswell Cen.
Georgetown
S. Harpswell
S. Portland
Cape Elizabeth
Scarboro
Pine P.O. L.H.
Orchard Beach
Bay View
Biddeford Pool
Saco Bay
Stratton Island
Scarborough Marsh
Prout's Neck
Black Point
Scottow's Hill
Spurwink R.
Fore R.
Presumpscot R.
Stroudwater R.
Royal R.
Cousins R.
Androscoggin R.
Auburn
Lewiston
Richmond
Bowdoin
Dresden
New Castle
Alna
Wiscasset
Edgecomb
Bristol
Pemaquid
Pemaquid Pt.
Round Pond
Boothbay
Boothbay Harbor
Southport
Linekin
Damariscotta
Bremen
Walpole
Friendship
Waldoboro
Warren
Thomaston
St. George
Tenants Harbor
Muscle Ridge
Port Clyde
Hurricane Is.
L.H.
Isle au Haut
Marshall I.
Seal Rock
Wooden Ball
Matinicus Rock
Matinicus I.
Ragged I.
Monhegan Island
Manana Island
Burnt Island
Allen Island
Green Island
Metinic Island
Shettuck Rock
Seguin Island
Bald Head
Gilkey's Rock
Georges Islands
Two Bush I.
Ram I.
Franklin I.
Hog I.
Fisherman's I.
Spoon I.
Goose I.
Crotch I.
Seal I.
Little Duck I.
Great Duck I.
Swan's I.
Swan's Lone
Cranberry Isles
Scotts-I.
Deer Isle
Stonington
Isle au Haut Bay
Isle au Haut
Vinal Haven
Rockland
Rockport
Camden
Lincolnville
Belfast
Searsport
Stockton Springs
Sandypoint
Penobscot
Castine
Brooksville
Bayside
Northport
Lincolnville Cen.
Sargentville
Deer Isle
Scotts I.
Blue Hill
Surry
Ellsworth
Washington Jct.
Steuben
Addison
Pleasant Bay
Gouldsboro
Prospect Harbor
Mt. Desert Island
Bar Harbor
Otter Cr.
Frenchmans Bay
Schoodic I.
Bombabent I.
Steel Harbor I.
Great Wass I.
Nash I.
Ironbound I.
Rond I.
Ivers I.
Head Harbor I.
Rogue I.
The Brothers
Libby Islands
Machias Islands
Machias Bay
Lit. River Head
Machias
Jonesboro
Jonesport
Larrabee
Columbia
Addison
Marshville
Harrington
Millbridge
Cutler
Whitneyville
Deblois
Beddington
Waltham
Eastbrook
Green Lake
Webbs Ponds
Unionville
Clifton
Orrington
Holden
Eddington
Brewer
Bangor
Hermon
Hampden
Winterport
Frankfort
Orland
Bucksport
Bucksport Cen.
Verona
Prospect
Penobscot
Bucks Ferry
Sandy Point
Stockton Sprs.
Searsport
Belfast
Morrill
Jellison
Waldo Sta.
Center Montville
Montville
Searsmont
Liberty
Palermo
China
Vassalboro
Albion
Knox
Knox Sta.
Thorndike
Unity
Jackson
Monroe
Troy
Dixmont
Newburgh
Burnham
Burnham P.O. or Burnham Jct.
Plymouth
Arnold
N. Orrington
S. Orrington
Orrington
Hampden Hlds.
Hampden
E. Hampden
Lake Hermon
Carmel
Carmel Cen.
Levant
Kenduskeag
Stillwater
Glenburn
Hudson
Alton
Argyle
Greenbush
Greenfield
Costigan
Milford
Bradley
Great Pond
Oldtown
Orono
Stillwater
Veazie
Eddington
Holden
Clifton
Aurora
Amherst
Northfield
Jonesboro
Whitneyville
Machias
East Machias
Machiasport
Cutler
Lit. River Head
Machias Bay
Crooked R.
Libby Islands
Machias Islands
Deer I.
Campobello I.
Quoddy Head
Eastport
Lubec
Lubec I.
Pembroke
Perry
Dennysville
Meddybemps
Meddybemps Lake
Charlotte
Baileyville
Princeton
Woodland
Milltown
Calais
St. Stephen
Bartletts
Robbinston
St. Andrews
Grand Lake
Grand Lake Stream
Lowell
Passadumkeag
Lagrange

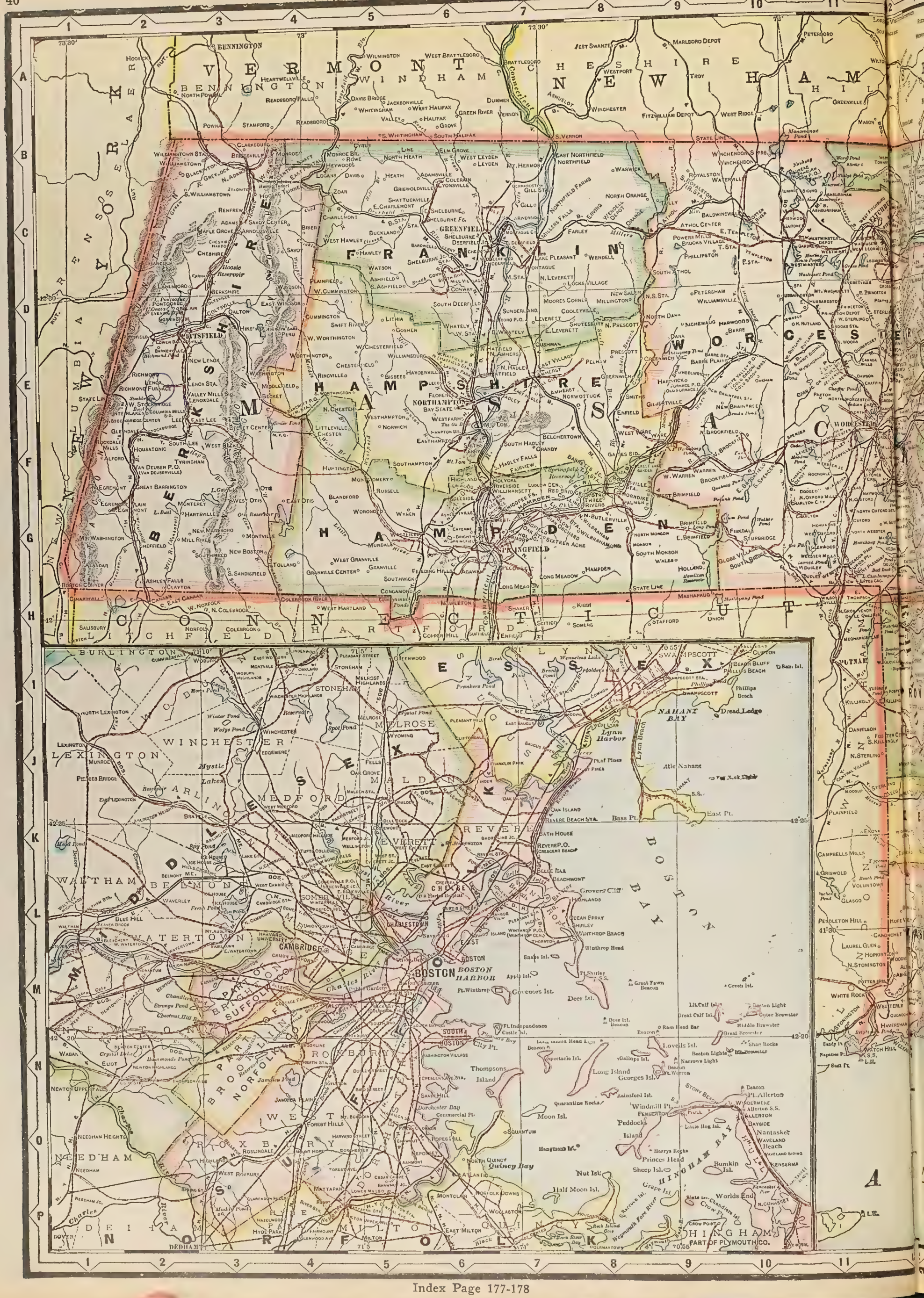
VERMONT
BENNINGTON
WINDHAM
CHESHIRE
NEW HAMPSHIRE
FRANKLIN
HAMPSHIRE
HAMPDEN
WORCESTER
BERKSHIRE
LITCHFIELD
CONNECTICUT
HARTFORD
TOLLAND
WINDHAM
ESSEX
MIDDLESEX
SUFFOLK
NORFOLK
PLYMOUTH
BRISTOL
BARNSTABLE
DUKES
NANTUCKET
RHODE ISLAND
BOSTON
BOSTON HARBOR
CAMBRIDGE
SPRINGFIELD
NORTHAMPTON
WORCESTER
PITTSFIELD
GREENFIELD
NEW BEDFORD
FALL RIVER
PROVIDENCE
Connecticut R.
Housatonic R.
Hoosic R.
Deerfield R.
Millers R.
Westfield R.
Chicopee R.
Quinebaug R.
Charles R.
Mystic R.
Neponset R.
Taunton R.
Blackstone R.
Ten Mile R.
Weymouth Fore River
Weymouth Back River
Quincy Bay
Dorchester Bay
Boston Bay
Hingham Bay
Massachusetts Bay
Cape Cod Bay
Buzzards Bay
Vineyard Sound
Nantucket Sound
Rhode Island Sound
Block Island Sound
Long Island Sound
Atlantic Ocean
Cape Cod
Martha's Vineyard
Nantucket
Block Island
Elizabeth Islands
Hoosac Tunnel
Hoosic Tunnel
Hoosic Reservoir
Cheshire Reservoir
Springfield Reservoir
Quabbin Reservoir
Wachusett Reservoir
Sudbury Reservoir
Chestnut Hill Reservoir
Spot Pond
Mystic Lakes
Jamaica Pond
Fresh Pond
Walden Pond
Crystal Lake
Lake Quinsigamond
Monomonac Pond
Ashuelot R.
Millers Falls
Northfield Farms
Athol Center
Templeton
Gardner
Westminster
Fitchburg
Leominster
Princeton
Sterling
Clinton
Lancaster
Harvard
Ayer
Shirley
Groton
Pepperell
Dunstable
Tyngsboro
Lowell
Chelmsford
Billerica
Bedford
Lexington
Arlington
Belmont
Waltham
Watertown
Newton
Brookline
Needham
Dedham
Milton
Quincy
Braintree
Weymouth
Hingham
Cohasset
Scituate
Marshfield
Duxbury
Pembroke
Hanover
Norwell
Hingham
Hull
Nantasket Beach
Plymouth
Kingston
Halifax
Plympton
Carver
Wareham
Rochester
Mattapoisett
Marion
Fairhaven
Acushnet
Dartmouth
Westport
Fall River
Somerset
Swansea
Seekonk
Rehoboth
Attleboro
North Attleboro
Mansfield
Norton
Taunton
Raynham
Berkley
Dighton
Rehoboth
Easton
Sharon
Foxboro
Walpole
Norwood
Canton
Stoughton
Randolph
Holbrook
Avon
Weymouth
Braintree
Abington
Rockland
Hanson
Whitman
Hanover
Pembroke
Duxbury
Kingston
Plymouth

MASSACHUSETTS AND RHODE ISLAND

THE GEORGE F. CRAM COMPANY
Atlas Headquarters—Est. 1867
CHICAGO

Electric Lines

SCALE OF MILES. 0 1 2 3 4 5 10 15 20 25

Longitude West from Greenwich

Index Page 177-178

MARYLAND, DELAWARE
and DISTRICT OF COLUMBIA

THE GEORGE F. CRAM COMPANY
Atlas Headquarters—Est. 1867
CHICAGO

Scale of Miles.
0 5 10 20 30

DISTRICT OF COLUMBIA AND VICINITY.
AND
WASHINGTON: THE NATIONAL CAPITAL.

NOTE: *The City of Washington is now practically coextensive with the District of Columbia. That portion of the district, as originally laid out, belonging within Virginia was relinquished to that state in 1846.*

SCALE OF MILES

CITY OF BALTIMORE AND VICINITY.

SCALE OF MILES

Electric Lines

Index Maryland Page 177—Delaware 170—Dist. Col. 170

Index Page 178-179

MINNESOTA

THE GEORGE F. CRAM COMPANY
Atlas Headquarters—Est. 1867
CHICAGO

Electric Lines

Scale of Miles 0 5 10 20 30 40 50 60

COOK COUNTY NORTHEASTERN MINNESOTA.

Index Page 179

MISSISSIPPI

Electric Lines

0 5 10 20 30 40
Scale of Miles

THE GEORGE F. CRAM COMPANY
Atlas Headquarters—Est. 1867
CHICAGO

Index Page 179-180

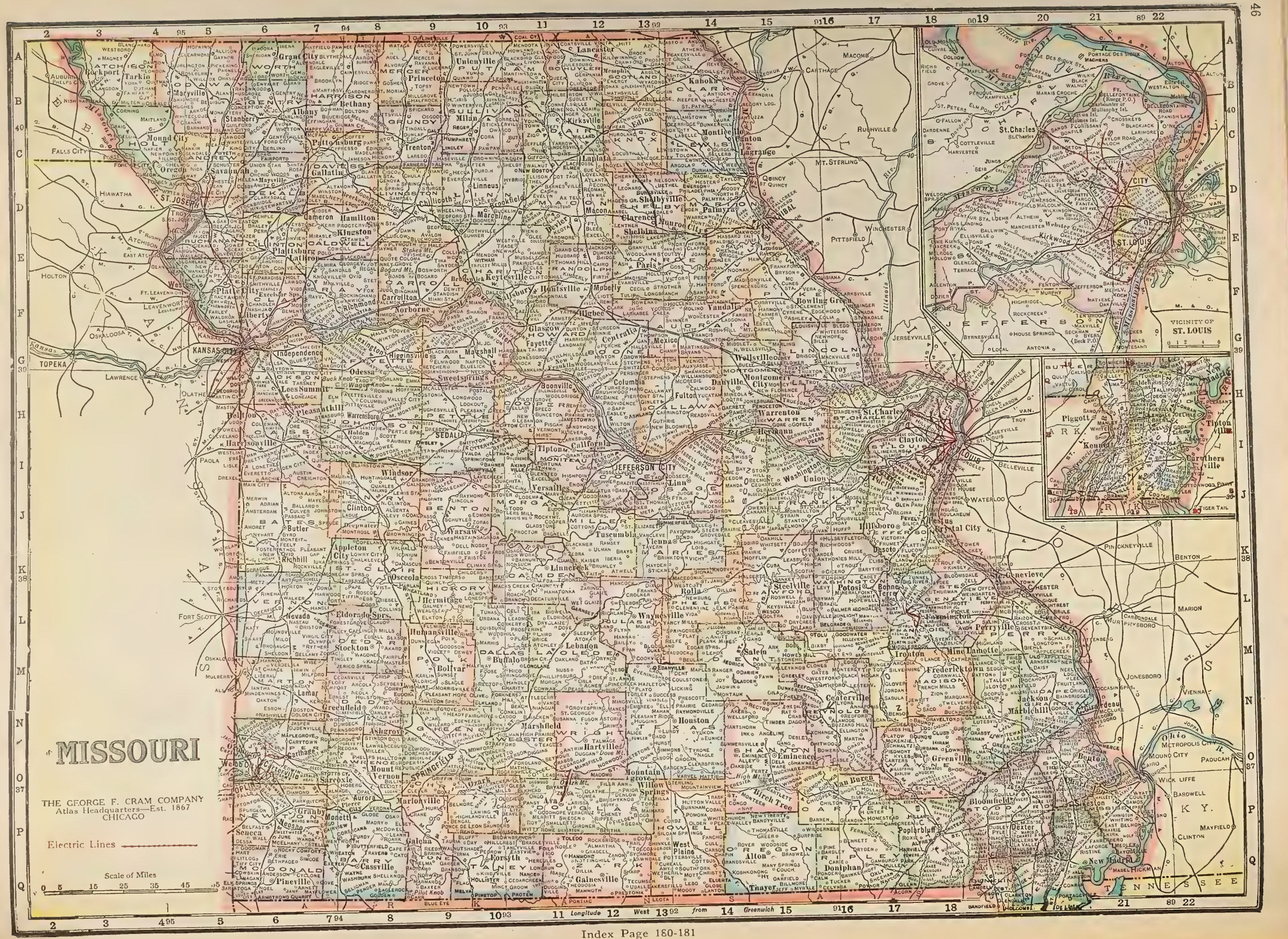
MISSOURI
THE GEORGE F. CRAM COMPANY
Atlas Headquarters—Est. 1867
CHICAGO
Electric Lines
Scale of Miles
0 5 15 25 35 45 55
Longitude West from Greenwich
VICINITY OF ST. LOUIS
0 1 2 4 6
Missouri R.
Mississippi R.
Illinois R.
Ohio R.
Kansas
Arkansas
Tennessee
Kentucky
TOPEKA
KANSAS CITY
ST. JOSEPH
ST. LOUIS
JEFFERSON CITY
SPRINGFIELD
COLUMBIA
HANNIBAL
CAPE GIRARDEAU
JOPLIN
NEW MADRID
Index Page 180-181

MONTANA
THE GEORGE F. CRAM COMPANY
Atlas Headquarters—Est. 1867
CHICAGO
Electric Lines
Scale of Miles
0 5 10 20 30 40 50 60
BRITISH POSSESSIONS
Longitude West from Greenwich
GLACIER NAT. PARK
FOREST RESERVE
LINCOLN
FLATHEAD
LAKE
LAKE
MISSOULA
RAVALLI
BITTER ROOT
BEAVERHEAD
MADISON
GALLATIN
PARK
GOOSE
CHOTEAU
TETON
PONDERA
TOOLE
LIBERTY
HILL
BLAINE
PHILLIPS
VALLEY
ROOSEVELT
SHERIDAN
DANIELS
RICHLAND
MCCONE
GARFIELD
PRAIRIE
DAWSON
WIBAUX
FALLON
CARTER
POWDER RIVER
CUSTER
ROSEBUD
BIG HORN
YELLOWSTONE
NATIONAL
PARK
YELLOWSTONE
IRRIGATION
PROJECT
CROW INDIAN RESERVATION
WIND RIVER OR SHOSHONE INDIAN RESERVE
TETON
FOREST
RESERVE
MEAGHER
WHEAT LAND
MUSSELSHELL
GOLDEN
VALLEY
FERGUS
JUDITH
BASIN
CASCADE
LEWIS
CLARK
BROADWATER
GALLATIN
MADISON
BEAVERHEAD
DEER LODGE
GRANITE
POWELL
LEWIS
CLARK
FREMONT
MADISON
JEFFERSON
BROADWATER
GALLATIN
PARK
SWEET GRASS
STILLWATER
CARBON
BIG HORN
YELLOWSTONE
CUSTER
ROSEBUD
POWDER RIVER
CARTER
FALLON
WIBAUX
DAWSON
PRAIRIE
RICHLAND
ROOSEVELT
SHERIDAN
DANIELS
VALLEY
PHILLIPS
BLAINE
HILL
LIBERTY
TOOLE
PONDERA
TETON
CHOTEAU
GOOSE
LAKE
LINCOLN
KOOTENAI RIVER
Milk R.
Missouri R.
Yellowstone R.
Big Horn R.
Powder R.
Tongue R.
Musselshell R.
Judith R.
Marias R.
Sun R.
Blackfoot R.
Clark Fork
Flathead R.
Kootenai R.
Bitter Root R.
Jefferson R.
Madison R.
Gallatin R.
Missouri
Yellowstone
Big Horn
Powder
Tongue
Musselshell
Judith
Marias
Sun
Blackfoot
Clark Fork
Flathead
Kootenai
Bitter Root
Jefferson
Madison
Gallatin
Milk

NEBRASKA

THE GEORGE F. CRAM COMPANY
Atlas Headquarters—Est. 1867
CHICAGO

Electric Lines

0 5 10 20 30 40 50
Scale of Miles

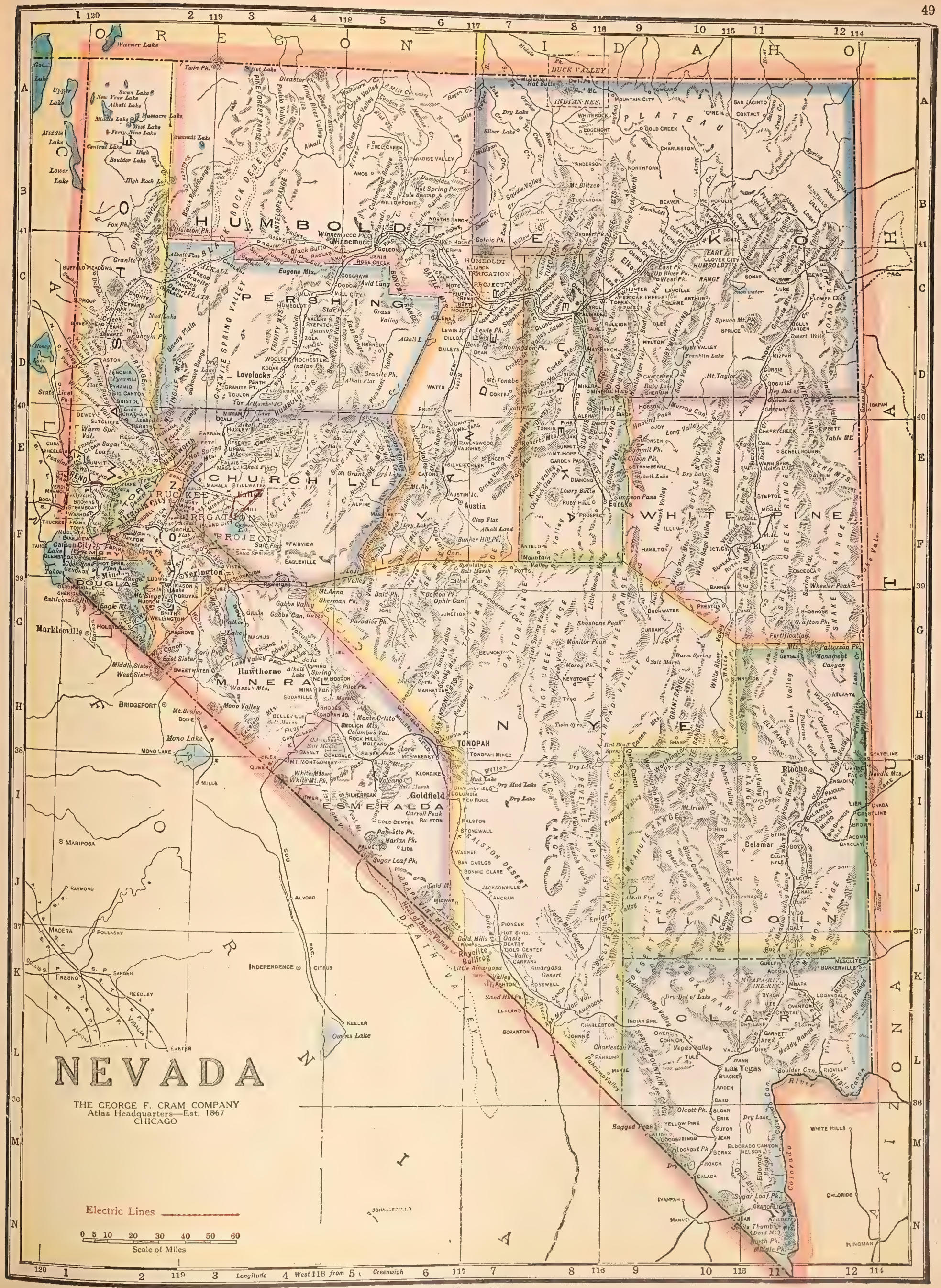

THE GEORGE F. CRAM COMPANY
Atlas Headquarters—Est. 1867
CHICAGO

NEW HAMPSHIRE

THE GEORGE F. CRAM COMPANY
Atlas Headquarters—Est. 1867
CHICAGO

Scale of Miles 0 5 10 20 30

Electric Lines

QUEBEC

COOS

GRAFTON

CARROLL

BELKNAP

MERRIMACK

SULLIVAN

CHESHIRE

HILLSBORO

ROCKINGHAM

STRAFFORD

MAINE

VERMONT

MASS.

ATLANTIC OCEAN

Index Page 182-183

NEW JERSEY

0 5 10 15 20
Scale of Miles

THE GEORGE F. CRAM COMPANY
Atlas Headquarters—Est. 1867
CHICAGO

Electric Lines

Index Page 183-184

NEW YORK

THE GEORGE F. CRAM COMPANY
Atlas Headquarters—Est. 1867
CHICAGO

SCALE OF MILES
0 5 10 20 30 40 50

Electric Lines

Longitude West from Greenwich

LAKE ONTARIO

LAKE ERIE

CITY OF GREATER NEW YORK
Scale of Miles
0 1 2 4 6 8 10 12

LONG ISLAND
SCALE, same as map.

Index Page 184-186

Index Page 184-186

Index Page 184

NORTH CAROLINA

THE GEORGE F. CRAM COMPANY
Atlas Headquarters—Est. 1867
CHICAGO

Electric Lines

0 5 10 20 30 40 50 60
Scale of Miles

NORTH DAKOTA

THE GEORGE F. CRAM COMPANY
Atlas Headquarters—Est. 1867
CHICAGO

Scale of Miles 0 5 10 20 30 40 50

Index Page 187

Index Page 187-188

OKLAHOMA
THE GEORGE F. CRAM COMPANY
Atlas Headquarters—Est. 1867
CHICAGO
Electric Lines
Scale of Miles
0 5 10 20 30 40 50
COLORADO
KANSAS
NEW MEXICO
TEXAS
CIMARRON
BEAVER
HARPER
WOODS
ALFALFA
GRANT
KAY
NOBLE
PAWNEE
OSAGE
OTTAWA
CRAIG
NOWATA
WASHINGTON
MAYES
DELAWARE
ROGERS
CHEROKEE
WOODWARD
MAJOR
GARFIELD
KINGFISHER
LOGAN
PAYNE
CREEK
TULSA
WAGONER
ADAIR
ELLIS
DEWEY
BLAINE
CANADIAN
OKLAHOMA
LINCOLN
OKMULGEE
MUSKOGEE
ROGER MILLS
CUSTER
GREER
HARMON
JACKSON
COMANCHE
CADDO
GRADY
PONTOTOC
COAL
HUGHES
PUSHMATAHA
ATOKA
JOHNSTON
MARSHALL
BRYAN
CHOCTAW
MCCURTAIN
BECKHAM
WASHITA
KIOWA
TILLMAN
COTTON
STEPHENS
CARTER
LOVE
JEFFERSON
MURRAY
HASKELL
LATIMER
LEFLORE
SEQUOYAH
CHEROKEE
WAGONER
MUSKOGEE
OKMULGEE
MCINTOSH
PITTSBURG
HUGHES
ATOKA
PUSHMATAHA
MCCURTAIN
Index Page 188-189

Index Page 189

OREGON

THE GEORGE F. CRAM COMPANY
Atlas Headquarters—Est. 1867
CHICAGO

Scale of Miles
0 5 10 20 30 40 50

Electric Lines

WASHINGTON

IDAHO

NEVADA

CALIFORNIA

Columbia R.

Snake R.

Klamath L.

Upper Klamath L.

Goose L.

Warner L.

Abert L.

Summer Lake

Silver Lake

Crescent L.

Odell L.

Davis L.

Paulina L.

Wickiup Res.

Crane Prairie Res.

Deschutes R.

Crooked R.

John Day R.

Malheur R.

Owyhee R.

Willamette R.

Columbia R.

Cascade Mts.

Blue Mts.

Ochoco Mts.

Steens Mts.

Warner Mts.

Pueblo Mts.

Trout Creek Mts.

Juniper Mts.

Aldrich Mts.

Maury Mts.

Ochoco Res.

Prineville Res.

Haystack Res.

Owyhee Res.

Agency Plains

Harney Valley

Alkali Flat

Christmas Lake Valley

Silver Lake Valley

Fort Rock Valley

Crooked River Valley

Grande Ronde Valley

Walla Walla Valley

Umatilla Valley

Hood River Valley

The Dalles

Celilo

Dufur

Tygh Valley

Maupin

Madras

Metolius

Culver

Opal City

Terrebonne

Redmond

Bend

Sisters

Black Butte

Camp Sherman

Suttle Lake

Black Rock

Sisters

Prineville

Mitchell

Fossil

Condon

Heppner

Ione

Lexington

Irrigon

Boardman

Umatilla

Hermiston

Echo

Stanfield

Pilot Rock

Pendleton

Athena

Weston

Milton

Freewater

Walla Walla

College Place

Dayton

Waitsburg

Prescott

Touchet

Wallula

Kennewick

Pasco

Connell

Ritzville

Lind

Hooper

Othello

Moses Lake

Ephrata

Soap Lake

Quincy

Wenatchee

Cashmere

Leavenworth

Chelan

Entiat

Waterville

Coulee City

Grand Coulee

Coulee Dam

Electric City

Bridgeport

Brewster

Pateros

Methow

Twisp

Winthrop

Mazama

Loup Loup Pass

Okanogan

Omak

Conconully

Tonasket

Oroville

Molson

Chesaw

Republic

Curlew

Kettle Falls

Colville

Chewelah

Loon Lake

Deer Park

Spokane

Cheney

Medical Lake

Fairfield

Rockford

Latah

Tekoa

Palouse

Colfax

Pullman

Moscow

Genesee

Troy

Kendrick

Juliaetta

Lewiston

Clarkston

Asotin

Anatone

Grangeville

Cottonwood

Stites

Kooskia

Orofino

Pierce

Weippe

Headquarters

Elk City

Dixie

Pittsburg Landing

Cuprum

Council

Weiser

Midvale

Cambridge

New Meadows

Riggins

White Bird

Salmon

North Fork

Challis

Mackay

Arco

Howe

Blackfoot

Shelley

Aberdeen

American Falls

Pocatello

Chubbuck

Inkom

Lava Hot Springs

Soda Springs

Grace

Preston

Franklin

Malad City

Downey

Tremonton

Garland

Bear River City

Corinne

Brigham City

Willard

Perry

Ogden

Roy

Clearfield

Layton

Kaysville

Farmington

Bountiful

Centerville

Woods Cross

Salt Lake City

South Salt Lake

Murray

Midvale

Sandy

Draper

Lehi

American Fork

Pleasant Grove

Lindon

Orem

Provo

Springville

Spanish Fork

Payson

Santaquin

Nephi

Levan

Fayette

Manti

Ephraim

Mount Pleasant

Fairview

Wales

Gunnison

Sterling

Axtell

Salina

Aurora

Redmond

Richfield

Glenwood

Monroe

Sevier

Joseph

Elsinore

Venice

Central

Annabella

Sigurd

Koosharem

Burrville

Greenville

Antimony

Circleville

Junction

Panguitch

Hatch

Alton

Cannonville

Tropic

Bryce Canyon

Henrieville

Escalante

Boulder

Torrey

Teasdale

Fruita

Capitol Reef

Caineville

Hanksville

Bicknell

Loa

Fremont

Lyman

Blanding

Monticello

Moab

La Sal

Dolores

Cisco

Thompson

Green River

Ouray

Vernal

Jensen

Maeser

Naples

Ashley

Dinosaur Nat'l Mon.

Jarbidge

Rogerson

Three Creek

Oakley

Albion

Burley

Rupert

Heyburn

Declo

Malta

Almo

Oakley

Hansen

Twin Falls

Filer

Kimberly

Buhl

Hagerman

Wendell

Gooding

Shoshone

Bellevue

Hailey

Ketchum

Sun Valley

Stanley

Challis

Mackay

Arco

Howe

Blackfoot

Shelley

Aberdeen

American Falls

Pocatello

Chubbuck

Inkom

Lava Hot Springs

Soda Springs

Grace

Preston

Franklin

Malad City

Downey

Tremonton

Garland

Bear River City

Corinne

Brigham City

Willard

Perry

Ogden

Roy

Clearfield

Layton

Kaysville

Farmington

Bountiful

Centerville

Woods Cross

Salt Lake City

South Salt Lake

Murray

Midvale

Sandy

Draper

Lehi

American Fork

Pleasant Grove

Lindon

Orem

Provo

Springville

Spanish Fork

Payson

Santaquin

Nephi

Levan

Fayette

Manti

Ephraim

Mount Pleasant

Fairview

Wales

Gunnison

Sterling

Axtell

Salina

Aurora

Redmond

Richfield

Glenwood

Monroe

Sevier

Joseph

Elsinore

Venice

Central

Annabella

Sigurd

Koosharem

Burrville

Greenville

Antimony

Circleville

Junction

Panguitch

Hatch

Alton

Cannonville

Tropic

Bryce Canyon

Henrieville

Escalante

Boulder

Torrey

Teasdale

Fruita

Capitol Reef

Caineville

Hanksville

Bicknell

Loa

Fremont

Lyman

Blanding

Monticello

Moab

La Sal

Dolores

Cisco

Thompson

Green River

Ouray

Vernal

Jensen

Maeser

Naples

Ashley

Dinosaur Nat'l Mon.

Jarbidge

Rogerson

Three Creek

Oakley

Albion

Burley

Rupert

Heyburn

Declo

Malta

Almo

Oakley

Hansen

Twin Falls

Filer

Kimberly

Buhl

Hagerman

Wendell

Gooding

Shoshone

Bellevue

Hailey

Ketchum

Sun Valley

Stanley

1 2 3 4 5 6 7 8 9 10 11 12 13 14 15 16 17 18 19 20 21

A B C D E F G H I J K L M N O P

From 10 West 12 11 East From 12 Greenwich 13 120 14 15 16 17 18 118 19 20 21 117

To Columbia River Base

To Portland Salem Base

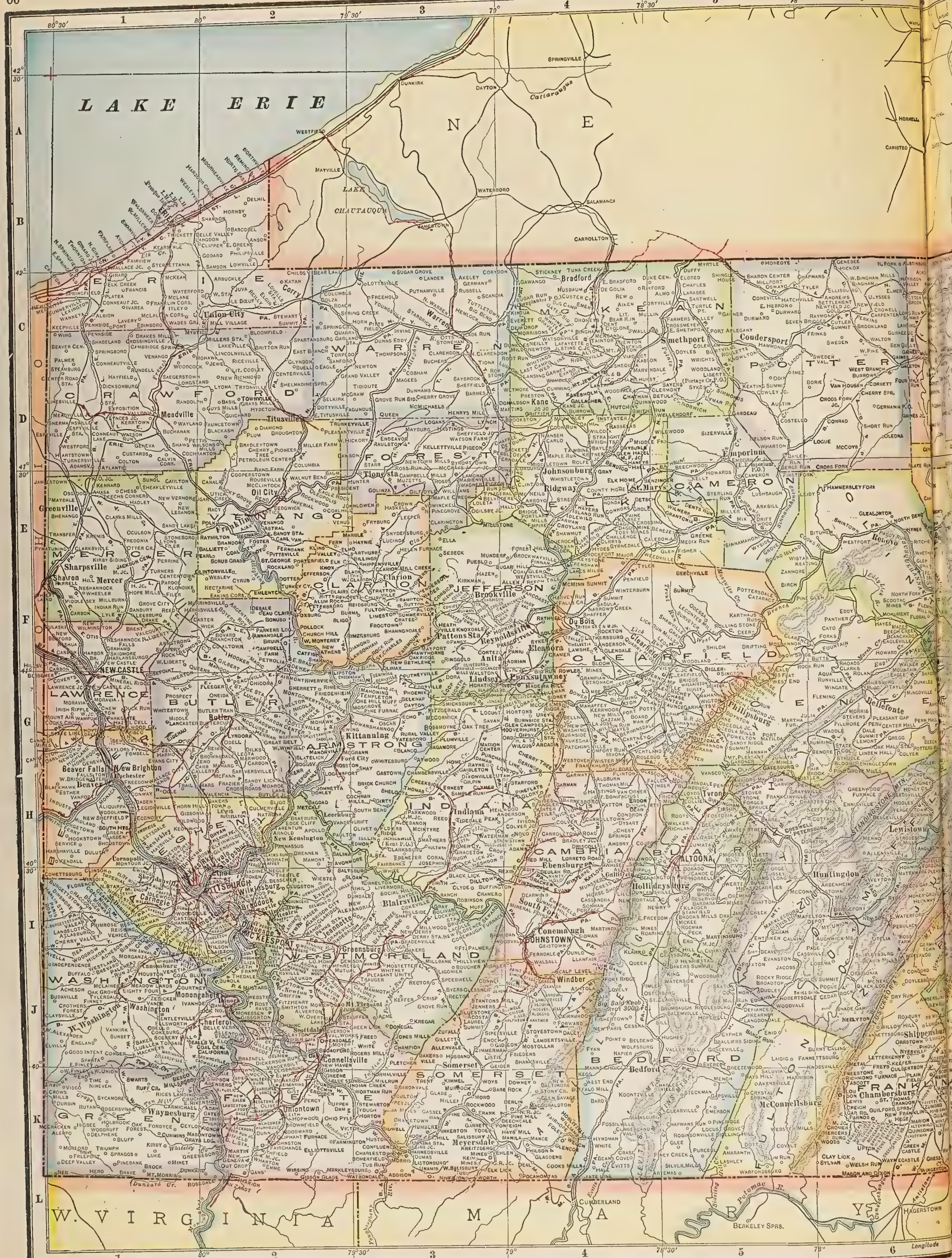

Index Page 189-190

PENNSYLVANIA

THE GEORGE F. CRAM COMPANY
Atlas Headquarters—Est. 1867
CHICAGO

Scale of Miles
0 5 10 20 30 40

Electric Lines

Index Page 189-190

RHODE ISLAND

THE GEORGE F. CRAM COMPANY
Atlas Headquarters—Est. 1867
CHICAGO

Scale of Miles 0 1 2 4 6 8 10

Electric Lines

Index Page 190

SOUTH CAROLINA

THE GEORGE F. CRAM COMPANY
Atlas Headquarters—Est. 1867
CHICAGO

Electric Lines

0 5 10 20 30 40 50
Scale of Miles

SOUTH DAKOTA

THE GEORGE F. CRAM COMPANY
Atlas Headquarters—Est. 1867
CHICAGO

Scale of Miles
0 5 10 20 30 40 50 60

Index Page 191

TENNESSEE

THE GEORGE F. CRAM COMPANY
Atlas Headquarters—Est. 1867
CHICAGO

Electric Lines

0 5 10 20 30 40 50 60
Scale of Miles

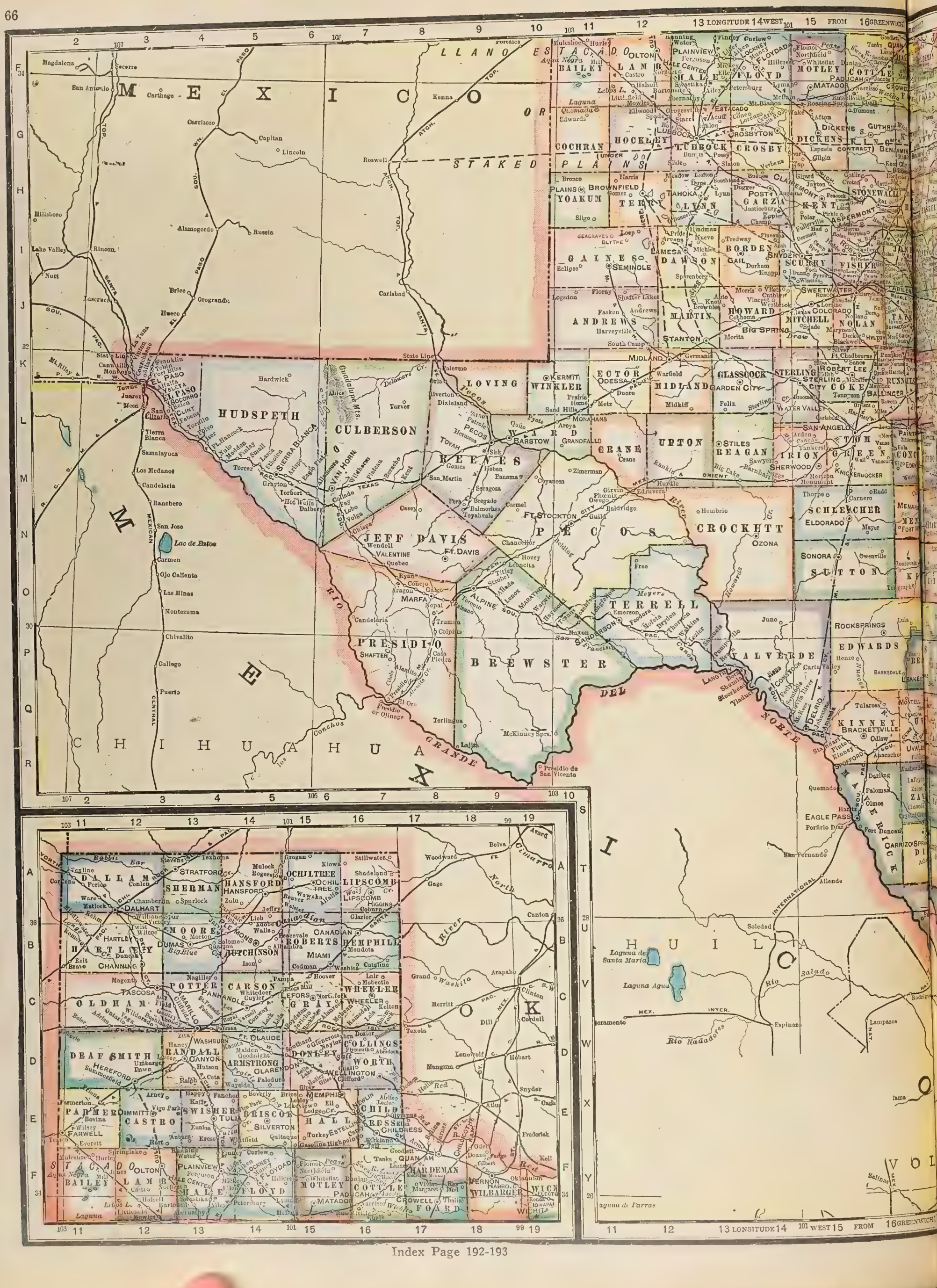

Index Page 192-193

TEXAS
THE GEORGE F. CRAM COMPANY
Atlas Headquarters—Est. 1867
CHICAGO
Electric Lines
Scale of Miles
0 10 20 30 40 50 100
GULF OF MEXICO
MEXICO
Red R.
Sabine R.
Neches R.
Trinity R.
Brazos R.
Colorado R.
Rio Grande
Nueces R.
Guadalupe R.
San Antonio R.
Natchitoches
Galveston Entrance
Sabine Pass
Aransas Pass
Corpus Christi Pass
Matagorda Bay
Corpus Christi Bay
Laguna Madre
Baffins Bay
Lake Charles
Orange
Beaumont
Galveston
Brownsville
Matamoros
Laredo
Eagle Pass
Del Rio
San Angelo
Abilene
Wichita Falls
Amarillo
Lubbock
Waco
Dallas
Fort Worth
Houston
San Antonio
Austin
Corpus Christi
El Paso
Shreveport
Texarkana
Tyler
Longview
Marshall
Paris
Sherman
Denison
Bonham
Greenville
Commerce
Mineola
Jacksonville
Palestine
Nacogdoches
Lufkin
Huntsville
Conroe
Galveston
Texas City
Pasadena
Baytown
Port Arthur
Orange
Beaumont
Port Neches
Nederland
Groves
Port Lavaca
Victoria
Goliad
Refugio
Rockport
Aransas Pass
Kingsville
Alice
Corpus Christi
Robstown
Sinton
Portland
Ingleside
Mathis
Beeville
Pleasanton
Jourdanton
Floresville
Seguin
New Braunfels
San Marcos
Gonzales
Luling
Lockhart
Bastrop
Elgin
Taylor
Georgetown
Round Rock
Cedar Park
Leander
Burnet
Llano
Marble Falls
Kerrville
Fredericksburg
Boerne
Comfort
Bandera
Hondo
Castroville
Devine
Pearsall
Carrizo Springs
Cotulla
Crystal City
Uvalde
Del Rio
Eagle Pass
Piedras Negras
Laredo
Zapata
Rio Grande City
Mission
McAllen
Pharr
Edinburg
Harlingen
San Benito
Brownsville
Port Isabel
South Padre Island
Matamoros
Reynosa
Camargo
Mier
Roma
Los Saenz
Nuevo Laredo
Piedras Negras
Acuña
Del Rio
Ciudad Acuña
Sabinas
Monclova
Saltillo
Monterrey
Linares
Victoria
Tampico
Ciudad Victoria
Matamoros
Reynosa
Camargo
Mier
Roma
Los Saenz
Nuevo Laredo
Piedras Negras
Acuña
Del Rio
Ciudad Acuña
Sabinas
Monclova
Saltillo
Monterrey
Linares
Victoria
Tampico
Ciudad Victoria

UTAH

THE GEORGE F. CRAM COMPANY
Atlas Headquarters—Est. 1867
CHICAGO

Scale of Miles
0 5 10 20 30 40 50 60

Electric Lines

Index Page 193-194

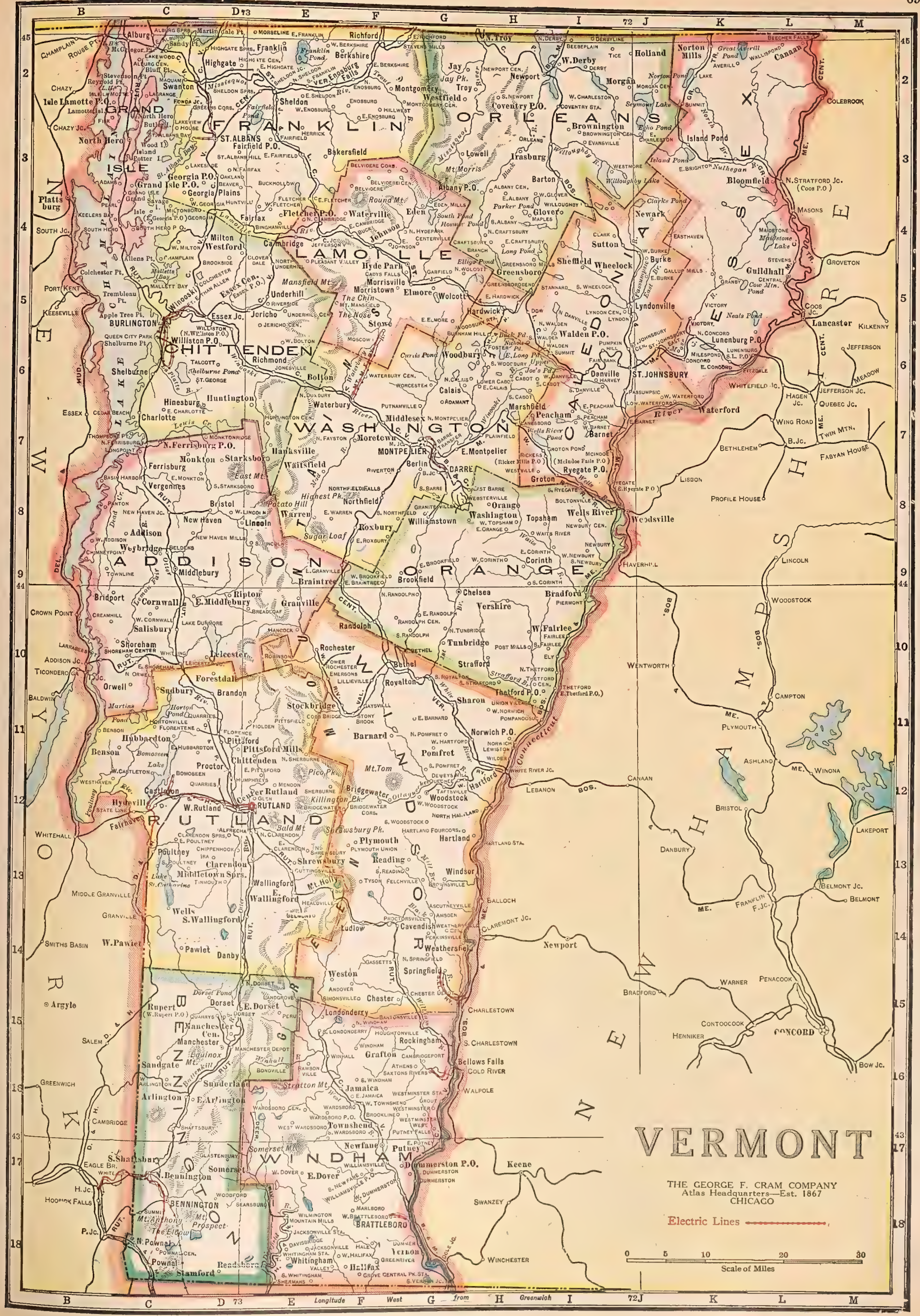

Index Page 194

VIRGINIA

NORFOLK, NEWPORT NEWS, and vicinity

THE GEORGE F. CRAM COMPANY
Atlas Headquarters—Est. 1867
CHICAGO

Electric Lines

Scale of Miles 0 5 10 20 30 40 50 60

Scale of Miles 0 2 4 6 8 10

Longitude West from Greenwich 83 82 81 80 79 78 77 76

Index Page 194-195

WASHINGTON
Electric Lines
THE GEORGE F. CRAM COMPANY
Atlas Headquarters—Est. 1867
CHICAGO
Scale of Miles
0 5 10 20 30 40
Longitude West from Greenwich
1 2 124 3 4 123 5 6 122 7 8 9 121 10 11 120 12 13 119 14 15 118 16 17 117 18
A B C D E F G H I J K L M
49 48 47 46
PACIFIC OCEAN
VANCOUVER ISLAND
Strait of Juan de Fuca
Puget Sound
Gulf of Georgia
San Juan Islands
Olympic Peninsula
Olympic Mts.
Olympic Forest Reserve
Quinault Ind. Res.
Quillayute Ind. Res.
Makah Ind. Res.
Cascade Range
Cascade Range Forest Reserve
Mt. Rainier National Park
Mt. Rainier 14,519
Columbia River
Columbia River Gorge
Yakima Indian Reservation
Yakima River
Okanogan River
Okanogan Irrigation Project
Colville Indian Reservation
Spokane Indian Reservation
Coeur d'Alene Forest Reserve
Kettle River Range
Selkirk Mts.
Priest Lake
Priest River
Pend Oreille River
Pend Oreille Lake
Clearwater River
Snake River
Palouse River
Grande Ronde River
Blue Mountains
Walla Walla River
Umatilla Irrigation Project
Columbia Plateau
Big Bend
Coulee City
Grand Coulee
Moses Coulee
Douglas
Lincoln
Adams
Whitman
Spokane
Stevens
Ferry
Okanogan
Chelan
Kittitas
Yakima
Klickitat
Skamania
Clark
Cowlitz
Wahkiakum
Pacific
Grays Harbor
Thurston
Mason
Jefferson
Clallam
Whatcom
Skagit
Island
San Juan
Snohomish
King
Pierce
Lewis
Garfield
Asotin
Columbia
Franklin
Benton
Walla Walla
Grant
Douglas
Lincoln
Spokane
Stevens
Ferry
Pend Oreille
Okanogan
Chelan
Kittitas
Yakima
Klickitat
Skamania
Clark
Cowlitz
Wahkiakum
Pacific
Grays Harbor
Thurston
Mason
Jefferson
Clallam
Whatcom
Skagit
Island
San Juan
Snohomish
King
Pierce
Lewis
Garfield
Asotin
Columbia
Franklin
Benton
Walla Walla
Grant
Adams
Whitman
Victoria
Seattle
Tacoma
Olympia
Spokane
Everett
Bellingham
Aberdeen
Hoquiam
Port Angeles
Port Townsend
Anacortes
Friday Harbor
Coupeville
Port Ludlow
Port Gamble
Port Orchard
Bremerton
Kingston
Edmonds
Mukilteo
Snohomish
Monroe
Sultan
Index
Everett
Marysville
Arlington
Stanwood
Mount Vernon
Sedro Woolley
Burlington
Anacortes
Bellingham
Ferndale
Blaine
Lynden
Sumas
Custer
Point Roberts
Saturna Isl.
Mayne Isl.
Galiano Isl.
Valdes Isl.
Alexandra
Oyster Bay
Westholme
Koksilah
Shawnigan Lake
Goldstream
Esquimalt
Victoria
Sooke Inlet
Race Rocks
Albert Head
Metchosin
Port Renfrew
Pachena Pt.
Carmanah Pt.
Cape Flattery
Tatoosh I.
Waadah I.
Neah Bay
Clallam Bay
Sekiu
Pillar Pt.
Crescent L.
Lake Ozette
Quillayute
La Push
Mora
Forks
Beaver
Sol Duc
Soleduck
Lake Crescent
Port Angeles
Dungeness
Sequim
Port Williams
Port Townsend
Protection I.
Admiralty Inlet
Whidbey I.
Fort Casey
Fort Ebey
Oak Harbor
Coupeville
Penn Cove
Camano I.
Utsalady
Stanwood
Skagit Bay
Fidalgo I.
Anacortes
Guemes I.
Lopez I.
Shaw I.
Orcas I.
Friday Harbor
San Juan I.
Haro Strait
Boundary Bay
Point Roberts
Semiahmoo
Blaine
Birch Bay
Lummi I.
Portage I.
Chuckanut Bay
Bellingham Bay
Whatcom
Lake Whatcom
Nooksack
Deming
Glacier
Mt. Baker
Mt. Shuksan
Mt. Hoxomeen
Chilliwack Lake
Chilliwack R.
Sumas Lake
Fraser R.
Nicomen I.
Pitt Meadows
Pitt L.
Harrison L.
Lillooet R.
Lillooet
Lytton
Thompson R.
Fraser Canyon
Yale
Hope
Boston Bar
Nahatlatch R.
Skagit R.
Sauk R.
Suiattle R.
Cascade R.
Baker L.
Ross L.
Diablo L.
Gorge Creek
Newhalem
Concrete
Sedro Woolley
Hamilton
Lyman
Clear Creek
Darrington
Arlington
Granite Falls
Hartford
Machias
Monte Cristo
Barlow Pass
Index
Sultan
Snohomish
Three Lakes
Woods Creek
Wallace R.
Skykomish
Gold Bar
Startup
Monroe
Tye
Index
Skykomish
Stevens Pass
Cascade Summit
Miller River
Wellington
Tolt
Duvall
Carnation
Snoqualmie
Snoqualmie Falls
Fall City
Lake Alice
Lake Isabella
Lake No Pitlis
Issaquah
Preston
Renton
Kent
Auburn
Black Diamond
Franklin
Enumclaw
Wilkeson
Carbonado
Fairfax
Buckley
Sumner
Orting
Puyallup
Tacoma
Steilacoom
Lakeview
Spanaway
Parkland
Lakewood
Tillicum
American Lake
Clover Creek
Gig Harbor
Des Moines
Normandy Park
Burien
Seattle
West Seattle
Alki Point
Elliott Bay
Lake Washington
Lake Union
Ballard
Fremont
Kirkland
Redmond
Bothell
Woodinville
Duvall
Carnation
Issaquah
Newcastle
Bellevue
Medina
Kenmore
Lake Forest Park
Shoreline
Edmonds
Mukilteo
Everett
Port Gardner
Port Susan
Camano I.
Stanwood
Utsalady
Oak Harbor
Whidbey I.
Penn Cove
Coupeville
Port Townsend
Admiralty Inlet
Port Ludlow
Hood Canal
Dabob Bay
Quilcene
Brinnon
Duckabush
Hoodsport
Lake Cushman
Potlatch
Shelton
Skokomish R.
Union
Belfair
Allyn
Bremerton
Port Orchard
Manchester
Gorst
Annapolis
Charleston
Navy Yard
Sinclair Inlet
Rich Passage
Blakely
Bainbridge I.
Winslow
Eagle Harbor
Agate Pass
Port Madison
Suquamish
Poulsbo
Port Gamble
Kingston
Hansville
Point No Point
Foulweather Bluff
Indianola
Port Orchard
Colchester
Vashon I.
Vashon
Burton
Maury I.
Dash Point
Federal Way
Des Moines
Normandy Park
Burien

WEST VIRGINIA

THE GEORGE F. CRAM COMPANY
Atlas Headquarters—Est. 1867
CHICAGO

Scale of Miles 0 5 10 20 30 40

Electric Lines

Index Page 195-196

WISCONSIN

THE GEORGE F. CRAM COMPANY
Atlas Headquarters—Est. 1867
CHICAGO

Scale of Miles
0 5 10 20 30 40 50

Electric Lines

WYOMING

THE GEORGE F. CRAM COMPANY
Atlas Headquarters—Est. 1867
CHICAGO

Scale of Miles
0 5 10 20 30 40 50

Electric Lines

Index Page 196

EASTERN SIBERIA
ARCTIC OCEAN
BERING SEA
GULF OF ANADIR
BERING STRAIT
BEAUFORT SEA
MACKENZIE BAY
PACIFIC OCEAN
GULF OF ALASKA
NORTH AMERICA
ALASKA
THE GEORGE F. CRAM COMPANY
Atlas Headquarters—Est. 1867
CHICAGO
1ST JUDICIAL DIVISION
2ND JUDICIAL DIVISION
3RD JUDICIAL DIVISION
4TH JUDICIAL DIVISION
YUKON TERRITORY
MACKENZIE
KOTZEBUE SOUND
NORTON SOUND
YUKON HILLS
ROCKY MTS.
KLONDIKE REGION
ALEUTIAN ISLANDS
PRIBILOF ISLANDS
FOX ISLANDS
SCALE OF MILES
NOME
COUNCIL
ST. MICHAELS
UNALAKLEET
KOTZEBUE
BARROW
FORT YUKON
CIRCLE
DAWSON
FORT GOOD HOPE
FORT MCPHERSON
ARCTIC CITY
DALL CITY
JUNEAU
SITKA
WRANGELL
KETCHIKAN
FORT SELKIRK
FORT GUDAMY
FORT MILE On.
MT. MC KINLEY 20,464
MT. ST. ELIAS 18,024
MT. LOGAN 19,539
MT. WRANGEL 17,500
MT. BLACKBURN 15,110
MT. TILLMAN 13,360
MT. FAIRWEATHER 15,292
MT. LA PEROUSE 10,740
MT. CRILLON 15,900
MT. HUBLEY 11,907
MT. VANCOUVER 15,666
MT. SANFORD 16,000
MT. WRANGELL 14,000
MT. DRUM 13,300
MT. KELLY
MT. RECAL
MT. HAYES
MT. SUSITNA
MT. SHUMAGIN
MT. SPURR
MT. REDOUBT
MT. IGLUTALIK
MT. KATMAI
MT. DENALI
MT. FOREL
MT. SEDUCTION
MT. SILVERTHRONE
MT. HUNTER

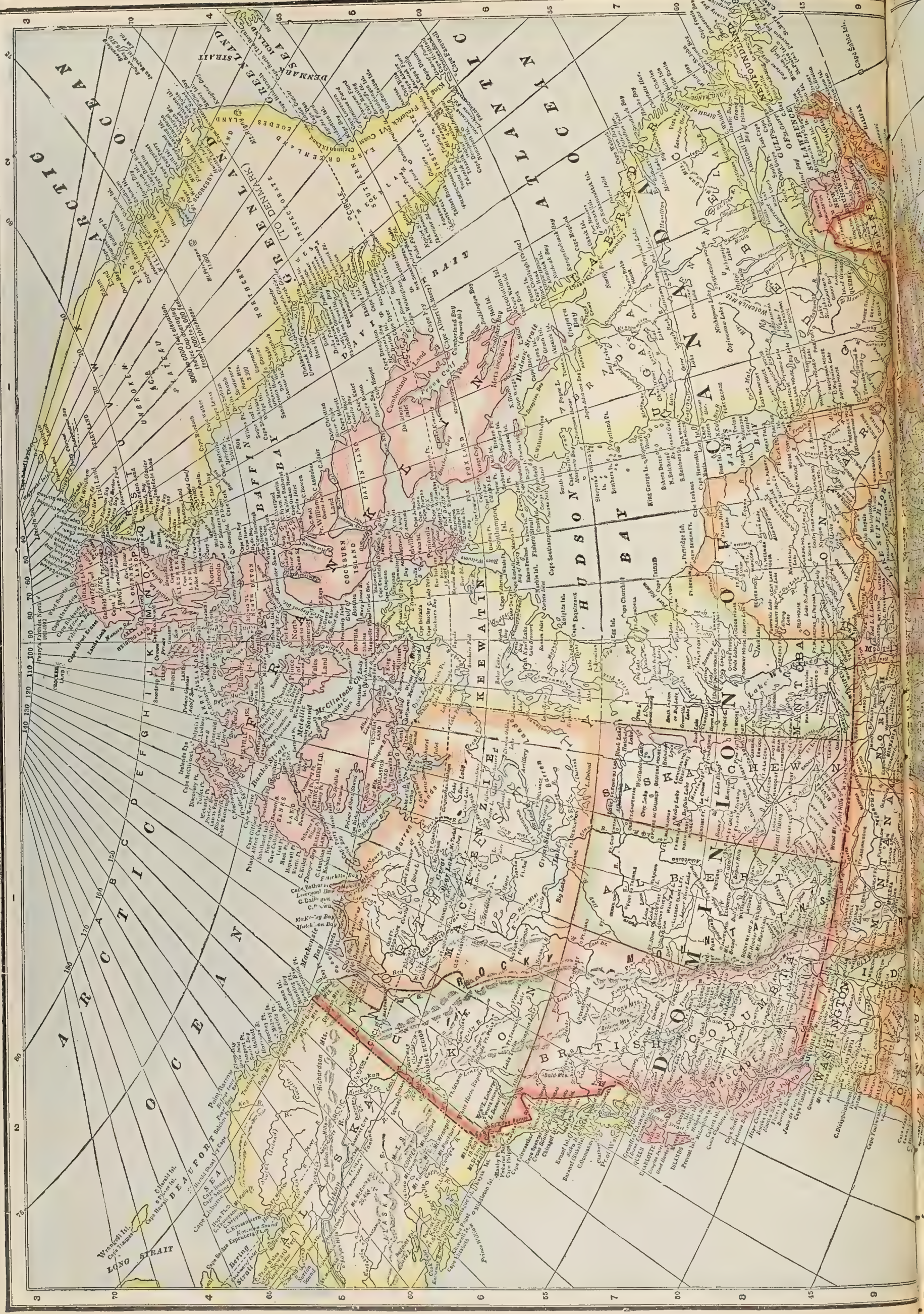
ARCTIC OCEAN
PACIFIC OCEAN
ATLANTIC OCEAN
HUDSON BAY
BAFFIN BAY
DAVIS STRAIT
GREENLAND
ICELAND
DENMARK
NORTHERN ARCHIPELAGO
BARRY PLATEAU
MACKENZIE
YUKON
ALASKA
NEWFOUNDLAND
LABRADOR
ONTARIO
QUEBEC
MANITOBA
SASKATCHEWAN
ALBERTA
BRITISH COLUMBIA
NORTHWEST TERRITORIES
KEEWATIN
FRANKLIN
BAFFIN LAND
ELLESMERE LAND
AXEL HEIBERG ISLAND
EVANS ISLAND
PRINCE ALBERT LAND
BANKS LAND
VICTORIA LAND
PRINCE PATRICK ISLAND
MELVILLE ISLAND
BATHURST ISLAND
COCKBURN ISLAND
DEVON ISLAND
GRANT LAND
GRINNELL LAND
PEARY LAND
WILKINS ICE FIELD
PRINCE OF WALES STRAIT
LANCASTER SOUND
JONES SOUND
SMITH SOUND
KENNEDY CHANNEL
ROBESON CHANNEL
HAYES SOUND
KANE BASIN
KANE SEA
ROBESON STRAIT
HUDSON STRAIT
FOXE CHANNEL
FOXE BASIN
FOX LAND
MELVILLE PENINSULA
SOUTHAMPTON ISLAND
COATS ISLAND
NORTHUMBERLAND ISLAND
KING WILLIAM ISLAND
BOOTHIA PENINSULA
PRINCE OF WALES ISLAND
VICTORIA ISLAND
BANKS ISLAND
MELVILLE ISLAND
PRINCE ALBERT SOUND
AMUNDSEN GULF
DOLPHIN AND UNION STRAIT
COPPERMINE R.
MACKENZIE R.
GREAT BEAR L.
GREAT SLAVE L.
ATHABASCA L.
ATHABASCA R.
PEACE R.
LESSER SLAVE L.
WINNIPEGOSIS L.
MANITOBA L.
WINNIPEG L.
LAKE OF THE WOODS
LAKE SUPERIOR
LAKE HURON
GEORGIAN BAY
LAKE ERIE
LAKE ONTARIO
GULF OF ST. LAWRENCE
ANTICOSTI ISLAND
ANTICOSTI I.
MINGAN ISLANDS
ANTICOSTI
ST. PIERRE ISLAND
MIQUELON ISLAND
ST. JOHN'S
NEWFOUNDLAND
LABRADOR
ANTICOSTI I.
ST. PIERRE I.
MIQUELON I.

NORTH AMERICA

THE GEORGE F. CRAM COMPANY
Atlas Headquarters—Est. 1867
CHICAGO

SCALE OF MILES

THE ALASKA PENINSULA AND ALEUTIAN ISLANDS
BELONGING TO THE UNITED STATES

SCALE OF MILES

Longitude West 95 from Greenwich

77

Index Page 198

BAFFIN BAY
GREENLAND
DAVIS STRAIT
BAFFIN LAND
PRINCE WILLIAM LAND
COCKBURN LAND
BOOTHIA PENINSULA
MELVILLE PENINSULA
FOX LAND
HALL PENINSULA
SOUTHAMPTON ISLAND
BAFFIN ISLAND
HUDSON BAY
HUDSON STRAIT
JAMES BAY
LABRADOR
NEWFOUNDLAND
SCALE OF MILES
GULF OF ST LAWRENCE
ATLANTIC OCEAN
Unexplored Regions
Scott Inlet
Home Bay
Frobisher Bay
Cumberland Bay
Lake Kennedy
Amadjuak Lake
Foxe Basin
Repulse Bay
Wager River
Roes Welcome
Fisher Strait
Ungava Bay
Payne Lake
Payne River
Leaf River
Leaf Lakes
Richmond Gulf
Little Whale River House
Great Whale River
Eastmain
Rupert House
Moose Factory
York Factory
Fort Nelson
Fort Churchill
Port Nelson
Port Severn
New Fort Severn
Fort Bowen
Fort Hope
Fort Magnet
Thunder Cape
Lake Superior
Lake Michigan
Lake Huron
Lake Ontario
Lake Erie
Lake Winnipeg
Lake Manitoba
Lake Mistassini
Lake St John
Lake Temiscamingue
Lake Nipigon
Lake of the Woods
Lake Abitibi
Lake Timiskaming
Lake Nipissing
Lake Simcoe
Lake Champlain
Lake George
Lake Memphremagog
Lake Winnipegosis
Lake Manitou
Lake Dauphin

NEWFOUNDLAND

THE GEORGE F. CRAM COMPANY
Atlas Headquarters—Est. 1867
CHICAGO

SCALE OF MILES
0 5 10 15 20 30 40 50 60 70 80

Index Page 197

YUKON

THE GEORGE F. CRAM COMPANY
Atlas Headquarters—Est. 1867
CHICAGO

Railroads
Telegraph Lines
Highways

Scale of English Statute Miles.
0 10 20 30 40 50 60 70 80 90 100 150

ARCTIC OCEAN
BEAUFORT SEA
Mackenzie Bay
C.Bathurst
Russell Inlet
C.Dalhousie
Liverpool Bay
Harrowby Bay
C.Brown
McKinley Bay
Phillip I. of Hutchison Bay
Warren Pt.
BOOTH I.
C.Parry
Franklin Bay
Sellwood Bay
Cracroft Bay
Wright Bay
C.Lyon
Pt.Pierce
Pt.Keate
Mt.Colbu
Darnley Bay
NICHOLSON I.
Pt.Stivens
Langton Bay
LIMIT OF NORTHERN WOODS
Melville Mts.
L.Granet
Delease Lake
Fort Anderson
L.Simpson
Bezitcho L.
Niwell L.
Lake Maunoir
Lac des Bois
Colville Lake
Lockhart R.
Iroquois R.
Canot L.
L.Grouard
Tuttsieta R.
The Grand View
L.Manuel
Horey L.
Tsaneta R.
Lyon R.
Blanket R.
Indian River
IKANYO I.
Hare Ft.Good Hope (H.B.Co.)
Sans Saul Rap.
Carcajou R.
Pius IX Lake
Site of Ft. Franklin
Great Bear River
Ft.Norman (H.B.Co.)
Mt.Clark
Blackwater River
Gravel River
Dahadinni River
Mt.Camsell
N.Nahanni R.
S.Nahanni R.
Mt.Logan 9,090
Mt.Billings 7,050
Campbell Mts.
Simpson Mts.
Tent Peak
Forest
Upper Canon
Middle Canon
The Canon
Coal River
Rancheria
Lower Post
Upper Liard (H.B.Co.)
Rapids
Rock Bar
Blue River
Teslin Lake 2,600
Attih Lake
Tagish
Pennington
Pavey
Tutshi
Dalton Post
Chilkat Pass
Yakutat Bay
Mt.Pinta
Mt.Seattle 10,000
Mt.Cook 13,758
Mt.Hubbard 16,000
Mt.St.Elias 17,850
Mt.Vancouver
Mt.Maxwell
Mt.Logan 19,539
Mt.Walsh
Mt.Cooper
Silton Mts.
Hutshi Village
Mt.Laurier
Upper Laberge
Lake Laberge
Lower Laberge
M'Clintock Peak
White Horse
Michie Mt
M'Clintock
Lake March
Mt.White
Mt.Ingram
Dugdale
Kusawa L.
De Weste
Summit
Lorne
Lan-Town
Carlton
Jubilee Mt.
Mt.Haldane 6,000
Mt.Campbell
Mt.Harper
Mt.King
Mt.Deville
Mt.Klotz
Nahoni Mts.
Mt.Dewdney
Mt.Burgess
Fishing Br.
Lower Nahoni L.
Middle Nahoni L.
Upper Nahoni L.
Kathul Mt.
Starr
Eagle
Forty Mile
Ft Cudahy
Jackwade
Fortymile
Ft.Reliance
Scotty
KLONDIKE GOLD REGION
Dawson
Hunker
Bonanza
Dominion
Sulphur
Barlow
Sixty Mile
Stewart
Thistle Creek
Upper Ramparts
Macmillan Mts.
Mt.Werry 10,000
Selwyn
Ft.Selkirk (H.B.Co.)
Minto
Mt.Pitt
Hutshikuu
Five Finger Rapids
Dawson Range
Tantalus
Little Salmon
Big Salmon
Semenof
Hootalinkwa
Aishihik Village
Aishihik L.
Shusha L.
L.Kluane
The Three Guardsmen
Mt.Logan 19,539
Mt.Maxwell
Mt.St.Elias 17,850
Mt.Vancouver
Mt.Hubbard 16,000
Mt.Cook 13,758
Mt.Seattle 10,000
Mt.Pinta
Weskeetahin
Dalton Post
Chilkat Pass
Yakutat Bay
Tatshenshini R.
Alsek R.
Kluane R.
Donjek R.
Klutassin R.
Hutshikuu R.
Wellesley L.
Pelly R.
Lewes R.
Yukon R.
Teslin R.
Nisutlin R.
Hootalinkwa R.
Big Salmon R.
Little Salmon R.
Rink Rapids
Lewes Rapids
Ramparts
Stewart R.
Mayo L.
Mayo R.
Beaver R.
Hess R.
Rogue R.
Canyon Cr.
Hoole Cr.
Fraser Falls
Ethel L.
Nova Cr.
Rosebud Cr.
Lake Cr.
Ladue Creek
Sixty Mile R.
Ogilvie R.
Indian River
Bonanza
Hunker
Dominion
Sulphur
Clear Cr.
Barlow
McQuesten

Index Page 199

ALBERTA

THE GEORGE F CRAM COMPANY
Atlas Headquarters—Est. 1867
CHICAGO

SCALE OF MILES
0 10 20 40 60 80 100

Index Page 199

SASKATCHEWAN

THE GEORGE F. CRAM COMPANY
Atlas Headquarters—Est. 1867
CHICAGO

SCALE OF MILES
0 10 20 40 60 80 100

Index Page 200

MANITOBA

THE GEORGE F. CRAM COMPANY
Atlas Headquarters—Est. 1867
CHICAGO

SCALE OF MILES
0 10 20 40 60 80 100

Index Page 200

ONTARIO

(Northern Part)

THE GEORGE F CRAM COMPANY
Atlas Headquarters—Est. 1867
CHICAGO

SCALE OF MILES
0 10 20 40 60 80 100

HUDSON BAY
JAMES BAY
LAKE SUPERIOR
ONTARIO
MANITOBA
MINNESOTA
KENORA
RAINY RIVER
THUNDER BAY
ALGOMA
TIMISKAMING
PATRICIA
NORTHERN CEREAL GROWING TERRITORY
LIMIT OF
Nipigon Lake
Lake of the Woods
Red Lake
Winnipeg
Fort Severn
Fort George (H.B.Co.)
Fort Albany
Moose Factory
Fort Rupert
Port Arthur
Fort William
Thunder Cape
Sandy Lake
Island Lake
Gods Lake
Osnaburgh House (H.B.Co.)
Martin Fall (H.B.Co.)
Albany River
Severn River
Winisk River
Ekwan River
Attawapiskat River
Moose River
Nottaway River
Harricanaw River
Missinaibi River
Abitibi River
Mattagami River
Big Beaver River
Hannah Bay
Longitude 10 West 86 from Greenwich

Index Page 201

ONTARIO

(Southern Part)

THE GEORGE F CRAM COMPANY
Atlas Headquarters—Est. 1867
CHICAGO

SCALE OF MILES
0 10 20 40 60 80 100

Longitude 16 West 80 from 17 Greenwich

QUEBEC

(Western Part)

THE GEORGE F CRAM COMPANY
Atlas Headquarters—Est. 1867
CHICAGO

SCALE OF MILES
0 10 20 40 80 100

HUDSON BAY
JAMES BAY
MISTASSINI
ABITIBI
ONTARIO
QUEBEC
LAURENTIDES NATIONAL PARK
LAND OF CHIC HEIGHT
UNITED STATES

Whale River
Great Whale River
Big River
Swagansiuk River
Eye Lake
Eastmain River
Rupert River
Broadback River
Nottaway River
Harricanaw River
Mistassini Lake
Nemiskau L.
Nemaska (H.B.Co.)
Fort Rupert 1865
Rupert Ho (H.B.C
East Main (H.B.Co
Fort George (H.B.Co.)
Cape Jones
Bishop Roggan R.
Piagochiwi R.
Eastmain Limit
Northern Limit of Cereals
Apiskigamish Lake
Egg L.
White Winter L.
Nichikun Lake
Nichequon (H.B.Co.)
Summit L.
Patamisk L.
Opemiska L.
Nahemen L.
Nachokapau L.
Mistinik L.
Mistassini R.
Pemteka
Long Portage Cr.
Pletipi L.
Mushalagan L.
Gabriel
Manouan Lake
Pipmaukin Lake
L. Natukimina
Outarde Bay
Bersimis Pt.
Bersimis
Sault au Cochon
Mont Joli
Father Point
Ste. Luce
Rimouski
Trois Pistoles
Riviere du Loup
Edmundston
Ft. Kent
Mooseshead Lake
Mt. Katahdin
Mt. Cosgrord
Moose Hill
Brownville
Rangeley
Pittsfield
Bangor
Lake Timiskaming
Ville Marie
Ft. Timiskaming
Temiskaming
Liskeard
Haileybury
New Liskeard
North Bay
Widdifield
Bonfield
Mattawa
Otter Rapids
Jocbim Rapids
Ottawa River
Pembroke
Renfrew
Arnprior
Ottawa
Hull
Aylmer
Montreal
Quebec
Sherbrooke
Drummondville
Arthabaska
Thetford Mines
Black Lake
Coleraine
Victoriaville
Princeville
Plessisville
Lotbiniere
Ste. Marie
Ste. Rose
Beauceville
St. Joseph
St. Georges
St. Victor
St. Ephrem Mills
St. Evariste
Marie
Kennebec
Lambton
St. Sebastien
St. Cecile
Hogs Back
Megantic
Greenville
Chambord
Dequen
Dablon
Roberval
Pointe Bleue
St. Felicien
Riviere au Dore
Lac St. Jean
Alma
Tremblay
Chicoutimi
L. Anse au Foin
Mille Vaches
Les Escoumains
Les Grandes Bergeronnes
Tadoussac
Grande Baie
L. Anse St. Jean
St. Etienne
Lac des Commissaires
Lac des Commissaires (Commissioners Lake)
Kiekendach (H.B.Co.)
Obaska L.
Matchi Manito L.
Kapitachuan L.
Waswanipi L.
Mechiskun (H.B.Co.)
Doda L.
Puskitanika L.
Soskumika L.
Lady Beatrix L.
Mattagami River
Abitibi River
Abitibi Lake
Agotawekami L.
Kesbishagama L.
Shabogama L.
Easkagama L.
Onkanamis L.
Assiwanan L.
Wotinimata L.
Lake Askilichi
Wakonichi L.
Canoe L.
Rush L.
Chibougamau Lake
Obatogamau Lake
Opemiska Lake
Gull Lake
L. Mattagami
L. Olga
Etchipicht R.
Burnt Woods Lake
Misstassinny (H.B.Co.)
Filaize L.
Lake Mistassini
Fall
Rapids
Marten River
Sand L.
Woswonaby (H.B.Co.)
Lake Evans
L. Geikie
Long Lake
Lake Timiskaming
Kiwagama L.
Kiomawisk L.
Scales Home L.
Swamp Land
Burgess
Fisher
Natagan
Unilacke
Bell
Forsythe
Boyer
Dix
Tarrien
Manley
Coquart
Bourassa
Clove
Greening
Timmel
Parent
Wilson
Weymont
Maurice
Bailey
Gendron
Windigo
Belleau
Mathieu
Vermilyea
Lemaire
Lapointe
Delisle
Lac A'Beauce
Wayagamack
Stadacona
Price
Bracelet
Amyot
Milieu
Lac des Salles
Mekinak
Cooocachie (H.B.Co.)
Lake Edward
Neiscachee
Metabetchouan
Lac Ha Ha
Kenogami
Jonquiere
Chicoutimi
Tremblay
Ste. Anne
Bagotville
Kinogami
Ste. Anne
Ste. Paul
Ste. Rose
St. Urbain
St. Aime
St. Fidele
St. Simeon
Cap a l'Aigle
Malbaie
Murray Bay
St. Irenee
Kamouraska
Riviere Ouelle
St. Andre
St. Pascal
St. Eleuthere
Lapointe
Pohenagamook L.
Edmundston
St. Francis
Eagle I.
St. John
Allagash R.
Heron L.
Chamberlain L.
Mt. Katahdin
Mooseshead Lake
Moose Hill
Hogs Back
Greenville
Brownville
Rangeley
Pittsfield
Bangor
Newport
Sherbrooke
Magog
Coaticook
Cookshire
Chartierville
Stanstead
Frelighsburg
Farnham
Knowlton
Waterloo
Granby
Roxton Falls
Acton Vale
Drummondville
Arthabaska
Victoriaville
Princeville
Plessisville
Thetford Mines
Black Lake
Coleraine
Lotbiniere
Ste. Marie
Ste. Rose
Beauceville
St. Joseph
St. Georges
St. Victor
St. Ephrem Mills
St. Evariste
Marie
Kennebec
Lambton
St. Sebastien
St. Cecile
Hogs Back
Megantic
Greenville
Chambord
Dequen
Dablon
Roberval
Pointe Bleue
St. Felicien
Riviere au Dore
Lac St. Jean
Alma
Tremblay
Chicoutimi
L. Anse au Foin
Mille Vaches
Les Escoumains
Les Grandes Bergeronnes
Tadoussac
Grande Baie
L. Anse St. Jean
St. Etienne
Lac des Commissaires
Lac des Commissaires (Commissioners Lake)
Kiekendach (H.B.Co.)
Obaska L.
Matchi Manito L.
Kapitachuan L.
Waswanipi L.
Mechiskun (H.B.Co.)
Doda L.
Puskitanika L.
Soskumika L.
Lady Beatrix L.
Mattagami River
Abitibi River
Abitibi Lake
Agotawekami L.
Kesbishagama L.
Shabogama L.
Easkagama L.
Onkanamis L.
Assiwanan L.
Wotinimata L.
Lake Askilichi
Wakonichi L.
Canoe L.
Rush L.
Chibougamau Lake
Obatogamau Lake
Opemiska Lake
Gull Lake
L. Mattagami
L. Olga
Etchipicht R.
Burnt Woods Lake
Misstassinny (H.B.Co.)
Filaize L.
Lake Mistassini
Fall
Rapids
Marten River
Sand L.
Woswonaby (H.B.Co.)
Lake Evans
L. Geikie
Long Lake
Lake Timiskaming
Kiwagama L.
Kiomawisk L.
Scales Home L.
Swamp Land
Burgess
Fisher
Natagan
Unilacke
Bell
Forsythe
Boyer
Dix
Tarrien
Manley
Coquart
Bourassa
Clove
Greening
Timmel
Parent
Wilson
Weymont
Maurice
Bailey
Gendron
Windigo
Belleau
Mathieu
Vermilyea
Lemaire
Lapointe
Delisle
Lac A'Beauce
Wayagamack
Stadacona
Price
Bracelet
Amyot
Milieu
Lac des Salles
Mekinak
Cooocachie (H.B.Co.)
Lake Edward
Neiscachee
Metabetchouan
Lac Ha Ha
Kenogami
Jonquiere
Chicoutimi
Tremblay
Ste. Anne
Bagotville
Kinogami
Ste. Anne
Ste. Paul
Ste. Rose
St. Urbain
St. Aime
St. Fidele
St. Simeon
Cap a l'Aigle
Malbaie
Murray Bay
St. Irenee
Kamouraska
Riviere Ouelle
St. Andre
St. Pascal
St. Eleuthere
Lapointe
Pohenagamook L.
Edmundston
St. Francis
Eagle I.
St. John
Allagash R.
Heron L.
Chamberlain L.
Mt. Katahdin
Mooseshead Lake
Moose Hill
Hogs Back
Greenville
Brownville
Rangeley
Pittsfield
Bangor
Newport
Sherbrooke
Magog
Coaticook
Cookshire
Chartierville
Stanstead
Frelighsburg
Farnham
Knowlton
Waterloo
Granby
Roxton Falls
Acton Vale

Longitude West from Greenwich

Index Page 202

MARITIME PROVINCES
AND QUEBEC
(Eastern Part)
THE GEORGE F CRAM COMPANY
Atlas Headquarters—Est 1867
CHICAGO
SCALE OF MILES
0 10 20 40 60 80 100
Longitude 16 West 64 from 17 Greenwich
GULF OF ST. LAWRENCE
ATLANTIC OCEAN
NEWFOUNDLAND
PRINCE EDWARD ISLAND
CAPE BRETON ISLAND
NEW BRUNSWICK
NOVA SCOTIA
QUEBEC
ASHUANIPI
LABRADOR
Hamilton River
Grand Falls
Lake Melville
MEALY MOUNTAINS
NORTHERN HEIGHT OF LAND
LIMIT OF CEREALS
Canadian Channel
Cabot Strait
Bay of Fundy
Gaspe Bay
Chaleur Bay
St. George Bay
Port aux Basques
Lawrence
Ste. Augustine (H.B.Co.)
Romaine (H.B.Co.)
Natashkwan
Mingan (H.B.Co.)
Seven Islands (H.B.Co.)
Moisie (H.B.Co.)
Matamek L.
Nipisis L.
Lake Manitou
Mt. St. John 416
Mt. Albert 3,500
Mt. Logan 3,708
Mt. Bayfield 3,147
Terrace Mts. 1,957
Shickshock Mts.
Matane
Ste. Anne de Monts
Riviere a Claude
Cap Chat
Mont Louis
Grande Vallee
Fox River
Griffin Cove
Cap des Rosiers
Gaspe
Douglastown
Barachois de Malbaie
Perce
Cape Cove
Cape d'Espoir
Grand River
Chandler
New Richmond
Carleton
Dalhousie
Bonaventure
New Carlisle
Paspebiac
Hopetown
Port Daniel
Newport
Miscou I.
Shippigan I.
Caraquet Bay
Pokemouche
Tracadie
Shippigan
Barreau Pt.
Tabusintac
Portage I.
Miramichi Bay
Escuminac Pt.
North Point
Escuminac Pt.
Nail Pond
Kildare
Tignish
St. Louis
Alberton
Cascumpeque Bay
Tracadie
Shediac
Cape Tormentine
Cape Jourimain
Pointe du Chene
Richibucto
Rogersville
Kent Jc.
Buctouche
Coal Branch
Cocagne
Canaan
Salisbury
Moncton
Dorchester
Amherst
Port Philip
Northport
Pugwash
Wallace
Tatamagouche
Millerville
Westville
New Glasgow
Stellarton
Trenton
Pictou
Lismore
Merigomish
Antigonish
Guysborough
Goshen
Canso
Sherbrooke
Goldenville
Lisconib
Moser's River
Truro
Middle Stewiacke
Stewiacke
Upper Musquodoboit
Caledonia
Gold Mines
Musquodoboit
Little River
Mooseland
Trafalgar
Elmsdale
Enfield
Windsor
Hantsport
Lawrencetown
Bridgetown
Annapolis Royal
Digby
Yarmouth
Shelburne
Lockeport
Liverpool
Port Medway
Port Mouton
Port Joli
Sable River
Port Clyde
Barrington
Pubnico
Argyle
Tusket
Weymouth
Clementsport
Middleton
Wilmot
Aylesford
Kentville
Wolfville
Canning
Port Williams
Grand Pre
Horton
Hantsport
Windsor
Falmouth
Newport
Maitland
Brookfield
Milford
Shubenacadie
Stewiacke
Truro
Halifax
Dartmouth
Bedford
Basin
Chezzetcook
Musquodoboit Harbour
Jeddore Harbour
Ship Harbour
Tangier
Sheet Harbour
Liverpool Bay
Mahone Bay
Lunenburg
Chester
Lahave
Bridgewater
Mahone Bay
Blue Rocks
Port Medway
Port Mouton
Port Joli
Sable River
Shelburne
Joli Head
Yarmouth
Pubnico
Argyle
Tusket
Barrington
Shag Harbour
Cape Sable
C. Sable
Seal I.
Brier I.
Mt. Desert I.
Grand Manan I.
Campobello I.
Passamaquoddy Bay
Machias
Eastport
Calais
St. Stephen
St. Andrews
Princeton
Milltown
Vanceboro
Woodstock
Hartland
Florenceville
Grand Falls
Edmundston
Madawaska
Riviere du Loup
Fraserville
Trois Pistoles
Isle Verte
Cacouna
Rimouski
Ste. Blandine
Luce
Anticosti I.
Jupiter R.
Southwest Pt.
Ellis Bay
West Point
North Pt.
Observation Bay
Charleton Pt.
Bear B
Salmon R.
Joseph Pt.
Fox B.
East Cape
Heath Pt.
South Pt.
Shallop R.
Magpie
Magpie Pt.
Moisie Bay
Cormorant I.
Great Boule
St. Margaret Bay
Seven Islands
Falls & Rapids
L. Natashkwan
Trinity Bay
Pt. de Monts
Manikuagan Pt.
Outarde Bay
Bersimis Pt.
Bersimis
Sault au Cochon
Mille Vaches
Escoumains
Father Point
Mont Joli
Matane
Metis Beach
Ste. Felicite
Mt. Joli
Little Metis
Metis
Amqui
Causapscal
Lake Matapedia
Matapedia
Campbellton
Dalhousie
Bonaventure
New Carlisle
Paspebiac
Port Daniel
Carleton
Nouvelle
Ste. Anne des Monts
Grand Cascapedia
New Richmond
Caplin River
Chaleur Bay
Miscou I.
Shippigan I.
Caraquet Bay
Pokemouche

Index Page 204-207

MEXICO
THE GEORGE F. CRAM COMPANY
Atlas Headquarters—Est. 1867
CHICAGO
SCALE OF MILES
0 20 40 80 120 160 200
GULF OF MEXICO
GULF OF CAMPECHE
GULF OF TEHUANTEPEC
CARIBBEAN SEA
TEXAS
LOUISIANA
MISSISSIPPI
ALABAMA
FLORIDA
TROPIC OF CANCER
Mississippi R.
Rio Grande
Colorado R.
Brazos R.
Nueces R.
Pecos R.
Red R.
Sabine R.
Pearl R.
Mobile R.
Escondido R.
Salinas R.
Usumacinta R.
Grijalva R.
Motagua R.
Ulua R.
Chamelecon R.
Lake Pontchartrain
Mississippi Sound
Galveston Bay
Matagorda Bay
Corpus Christi Bay
Laguna Madre
Laguna Terminos
Bay of Campeche
Bay of Honduras
Gulf Stream
Cable to Galveston 463 Miles
Cable to Galveston 611 Miles
To New Orleans 708 Miles
To Mobile 739 Miles
To Pensacola 749 Miles
To New York 1880 Miles
To Habana 809 Miles
To New York 1554 Miles
To Hamburg
To Colon 761 Miles
To New Orleans 768 Miles
To Galveston 384 Miles
To New Orleans 472 Miles
To Panama
Cable to Panama
Index Page 204-207

BERMUDA ISLANDS
(BRITISH)
Latitude 32° 20′ North.
Longitude 64° 50′ West.
SCALE OF MILES

FLORIDA

CUBA

MEXICO

JAMAICA
(BRITISH)

HONDURAS

NICARAGUA

COSTA RICA

PANAMA
(U.S.D)

COLOMBIA

ATLANTIC OCEAN

PACIFIC OCEAN

CARIBBEAN SEA

GREAT BAHAMA I.

ANDROS

GREAT EXUMA I.

LONG ISLAND

CAT ISLAND

ELEUTHERA ISLAND

CAYMAN ISLANDS
(TO JAMAICA)

TURKS ISLANDS

CAICOS ISLANDS

Index Page 208

WEST INDIES

THE GEORGE F. CRAM COMPANY
Atlas Headquarters—Est. 1867
CHICAGO

Scale of Miles
0 20 40 80 120 160 200

EXPLANATION:
U.S.D. United States Diplomatic Embassy.
U.S.C. United States Consular Office.
L.H. Light House.
Capital of Republic.
Seat of Colonial Government.

United States Possessions
British Possessions
French Possessions
Dutch Possessions
Danish Possessions

GUADELOUPE AND ITS DEPENDENCIES (FRENCH COLONY)

BARBADOS (BRITISH COLONY)

TRINIDAD (BRITISH COLONY)

Longitude West 61° 30' from Greenwich

Longitude West 59° 30' from Greenwich

Longitude West from Greenwich 61°

CARIBBEAN SEA

ATLANTIC OCEAN

CUBA

GEORGE F. CRAM COMPANY
ENGRAVERS & PUBLISHERS
CHICAGO

SCALE OF MILES
0 10 20 40 60 80

Longitude West from Greenwich

Index Page 208

PORTO RICO

And United States Possessions In The West Indies

ATLANTIC OCEAN

CARIBBEAN SEA

SCALE OF MILES

Longitude West from Greenwich

MAYAGUEZ

AGUADILLA

ARECIBO

SAN JUAN

HUMACAO

PONCE

GUAYAMA

CAYEY

GUAYANILLA MTS.

CARIBES MTS.

LUQUILLO MTS.

TOA MTS.

JUAN GONZALEZ MTS.

LA CADENA MTS.

Aguadilla Bay

Mayaguez Bay

Boqueron Bay

Aguada Bay

Port Real

Arecibo L.H.

Manati

Barceloneta

Florida

Vega Baja

Vega Alta

Toa Baja

Toa Alta

Bayamon

Guaynabo

Carolina

Rio Piedras

Trujillo Alto

Loiza

Canovanas

Luquillo

Fajardo

Ceiba

Naguabo

Las Piedras

Humacao

Juncos

Gurabo

Caguas

Aguas Buenas

Naranjito

Barrio Nuevo

Morovis

Ciales

Utuado

Lares

Isolina

Quebradillas

Camuy

Hatillo

Corcobada

Esperanza

Camalache

Cambalache

Bajadero

Garrochales

Barceloneta

Manati

Vega Baja

Vega Alta

Carmen

Monterey

Toa Baja

Catano

Palo Seco

Cataño

Martin Pena

Lake Cangrejos

Lake Pinones

Central de Canovanas o Carolina

Palmer

Sugar Mill

Playa de Fajardo

Fajardo

Las Cucaracha Pt.

Icacos Cay

Cordilleras Reefs

Cape San Juan

Pt. San Diego

Sardinera Pt.

Hermanos Rf.

Morunguey Pt.

Palomino Isls.

Obispo Cay

L. Palominos Isls.

Pt. Fajardo

Ramos Isl.

Pt. Mata Redonda

Majagua Bay

Pt. Figuera

Port Medio Mundo

Pt. Medio Mundo

Pineros Isles.

Demajagua o Saco

Machos

Pt. Puerca L.H.

Cabras Isl.

Honda Bay

Pt. Cascajo

Algodones Bay

Pt. Lima

Port Yagueyabo

Santiago

Santiago Cay

El Morrillo

Punta Santiago

Las Piedras

Punta Tuna L.H.

Playa de Humacao

Humacao

Asomante Mt.

Batata Cay

Morro de Humacao

Pt. Candelero

Fraile Pt.

Pt. Guayanes

Yabucoa Harbor

Playa de Yabucoa

Yabucoa

Pandura Mt.

Yeguas Pt.

Maunabo L.H.

Pt. Tuna

Fort Maunabo

Mala Pascua

Pt. Viento

Patillas

Patillas Landing

Arroyo

Pt. Figuras

Pt. Barracas

Las Marcas Rf.

Caja de Muertos

Muertos Isl. (to Ponce Dist.)

Frio Is.

Cabullon

Pt. Cabullon

Cordova Isl.

Ulalas Pt.

Cuchara Pt.

Ratones Isl.

Pt. Ranor de Tallaboa

Tallaboa (U.S. Mil. Post)

Tallaboa Poniente

Tallaboa Abajo

Ponce Harbor

Playa de Ponce

Bucana

Punta Cucharas

Punta Cabullon

Punta Cayuco

Punta Cayo Pt.

Pt. Peñuelas

Peñuelas

Yauco

Guayanilla

Guayanilla Hbr.

Pt. Verraco

Pt. Caribe

Isl. Caribe

Pt. Cabras

Pt. Jobabdo

Pt. Brea

Guanica Hbr.

Guanica

Montalva

Lake Guanica

Central Guanica

Parguera

Pt. Aguila

Sucia Bay

Cape Rojo

Pt. Molinos

Pt. Tocon

Cueva Isl.

Pt. Mesetta

Pt. Criollo

Dalluaya Bay

Pt. Vaca

Pt. Palo Seco

Salinas Bay

Pt. Arenas

Rincon Bay

Mata Pt.

Pt. Peñuelas

Berberia Isl. (to Ponce Dist.)

Jauca Is.

Pajaro Isl.

Colchones Pt.

Barca Pt.

Roosevelt Roads

Pt. Medio

Pt. Boriquen

Pt. Agujereada

Pt. Jacinto

Pt. Isabela

Pt. Sardina

Pt. Pesas

Pt. Maguillo

Pt. Palmas Altas

Pt. Manati

Pt. Archivalo

Pt. Puerto Nuevo

Pt. Cerro Gordo

Pt. Fuelo

Boca Juana Pt.

Coron Pt.

Pt. Salinas

Cabras Isl.

Pt. Salinas

Escambron Pt.

Pt. Vacia Talega

Pt. Iglesia

Pt. Uvero

Pt. San Agustin

Pt. Maquillo

Pt. Picua

Pt. Percha

Embarcaderos Pt.

Pt. Figuero

Pt. Aguada

Cape San Francisco

Rincon

Pt. Arena

Lake Joguada

Pinero Isl.

Pt. Ostiones

Pt. Bramadero

Pt. Guanajibo

Bramadero Bay

Pt. Boca Prieta

Pt. Guanajuilla

Pt. Montones

Pt. Palo Seco

Pt. Aguila

Salinas Bay

Cape Rojo

Sucia Bay

Pt. Molinos

Pt. Tocon

Cueva Isl.

Pt. Cabras

Isl. Caribe

Pt. Jobabdo

Pt. Brea

Guanica Hbr.

Pt. Mesetta

Pt. Criollo

Dalluaya Bay

Pt. Vaca

Pt. Palo Seco

Salinas Bay

Pt. Arenas

Rincon Bay

Mata Pt.

Pt. Peñuelas

Berberia Isl. (to Ponce Dist.)

Jauca Is.

Pajaro Isl.

Colchones Pt.

Barca Pt.

Roosevelt Roads

Pt. Medio

Pt. Boriquen

Pt. Agujereada

Pt. Jacinto

Pt. Isabela

Pt. Sardina

Pt. Pesas

Pt. Maguillo

Pt. Palmas Altas

Pt. Manati

Pt. Archivalo

Pt. Puerto Nuevo

Pt. Cerro Gordo

Pt. Fuelo

Boca Juana Pt.

Coron Pt.

Pt. Salinas

Cabras Isl.

Pt. Salinas

Escambron Pt.

Pt. Vacia Talega

Pt. Iglesia

Pt. Uvero

Pt. San Agustin

Pt. Maquillo

Pt. Picua

Pt. Percha

Embarcaderos Pt.

Pt. Figuero

Pt. Aguada

Cape San Francisco

Rincon

Pt. Arena

Lake Joguada

Pinero Isl.

Pt. Ostiones

Pt. Bramadero

Pt. Guanajibo

Bramadero Bay

Pt. Boca Prieta

Pt. Guanajuilla

Pt. Montones

Monito Isl.

Desecheo Isl.

N. Cape

W. Point

L.H.

E. Cape

Playa Pajaro

Caigo o no Caigo Pt.

MONA

(to Porto Rico)

ATLANTIC OCEAN

SAN JUAN HARBOR

CITY & HARBOR OF SAN JUAN

SCALE

Mile

Palo Seco Bay

Buca Vieja Bay

Pt. Canuelo

Governor's Castle

Inner Harbor

Mata Redonda

Pt. San Antonio

Condado Bay

Miraflores Bay

Miraflores Island

Miraflores Canal

Pt. Seco

Martin Pena Bay

Martin Pena Isl.

Catano

Pt. Fonda

Fondo Bay

Pueblo Viejo Bay

Mouth of Rio Puerto

Rio Puerto

Rio Piedras

Pueblo Viejo

Pueblo Seco

Cataño Landing

Isla de Cabras

Isla Grande

Isla Grande Landing

Isla de Cabras Landing

Old Spanish Fort

Old Spanish Castle

Cross Rocks

St. Georges Channel

Pt. San Geronimo

Pt. Antigua

Pt. Antonio

Pt. Tallaboa

Tallaboa Canal

Santurce

Pt. Boca Vieja

Pt. Seco

Pt. Canuelo

Governor's Castle

Inner Harbor

Mata Redonda

Pt. San Antonio

Condado Bay

Miraflores Bay

Miraflores Island

Miraflores Canal

Pt. Seco

Martin Pena Bay

Martin Pena Isl.

Catano

Pt. Fonda

Fondo Bay

Pueblo Viejo Bay

Mouth of Rio Puerto

Rio Puerto

Rio Piedras

Pueblo Viejo

Pueblo Seco

Cataño Landing

Isla de Cabras

Isla Grande

Isla Grande Landing

Old Spanish Fort

Old Spanish Castle

Cross Rocks

St. Georges Channel

Pt. San Geronimo

Pt. Antigua

Pt. Antonio

Pt. Tallaboa

Tallaboa Canal

Santurce

Cordilleras Reefs

Sardinera Pt.

Pt. Morunguey

Palominos Isls

Hermanos Passage

Barriles Passage

Barriles Rf.

Obispo Cay

Playa de Fajardo

Fajardo

Pt. Fajardo

Ramos Isl.

Pt. Mata Redonda

Pt. Figuera

Port Medio Mundo

Saco

Ceiba

Machos

Pineros Isls.

Inner Piraguas

Outer Piraguas

Pt. Puerca L.H.

Cabras Isl.

Honda Bay

Pt. Cascajo

Algodones Bay

The Washer

Fungy Bowl

Pilot Rk.

CULEBRA

(to Humacao Dist.)

N.E. Pt.

N.E. Cay

Cactus Cay

Palade Cays

Cross Cay

S.W. Cay

Mt. Resaca

San Ildefonso Colegio

Culebrita Isl. L.H.

Pt. Soldado

Great Hbr. (Ulloa Bay)

Grampus Shoals

VIEQUES SOUND

Virgin Passage

Sail Rk.

Dutchmans Cap

Salt Cay

Savana Isl.

Cockroach Isl.

Lizard Rk.

Brass Ids.

Leeward Passage

Great Tobago

Hans Lollik Is.

Lucas Pt.

Flat Cays

Saba Isl.

Water Isl.

Cabo Blanco

Corona Reef

Port Mulas L.H.

Isla del Segunda

Isla Vieques

Caballo Pt.

Mosquito Pt.

Arenas Bank

Arenas Pt.

West Pt.

Mt. Pirata

Pt. de la Vaca (Cow Point)

Resolution I.

Cayo Norte

Cayo Sur

Cayo Matias

Cayo Matias Landing

Esperanza

Playa Grande

Port Real

Port Ferro

Port Mosquito

Chiba Cay

Honda Bay

Mt. Jalobre

Sabina del Sur (Dans Bay)

La Campana

Cucaracha Rk.

Pelican Key

East Pt.

THE VIRGIN ISLANDS OF THE UNITED STATES

ATLANTIC OCEAN

CARIBBEAN SEA

BRITISH POSSESSIONS

JOST VAN DYKE (British)

TORTOLA

Great Camanoe Isl.

Guano Isl.

Scrub Isl.

Beef Isl.

Cooper Isl.

Salt Isl.

Peter Isl.

Norman Isl.

Sir F. Drake's Passage

Flanagan Passage

Boundary Line between British and U.S. Possessions

The Windward Passage

ST. THOMAS

CHARLOTTE AMALIE

St. Thomas Hbr.

Long Pt.

Buck Is.

ST. JOHN

Ram Head

LEEWARD ISLANDS (VIRGIN GROUP)

Allens Bay

Christiansted

East Pt.

L.H.

Frederichsted

S.W. Point

SANTA CRUZ

SANTA CRUZ ISLAND (ST CROIX)

(To Virgin Group)

Index Page 209

95

JAMAICA

THE GEORGE F. CRAM COMPANY
Atlas Headquarters—Est. 1867
CHICAGO

Scale of Miles
0 5 10 20 30

CARIBBEAN SEA

HAITI and DOMINICAN REPUBLIC

Scale of Miles
0 20 40 80 120 160 200

ATLANTIC OCEAN

CARIBBEAN SEA

Longitude 72 West from Greenwich

BERMUDA ISLANDS

(British)
Area, 20 square miles, Official Survey.
Population, 17,539
Hamilton..... 2,246

Scale of Miles
0 1 2 3 4 5

Latitude 32°20 North
Longitude 64°50 West

ATLANTIC OCEAN

Index Page 209

ATLANTIC OCEAN
CARIBBEAN SEA
PACIFIC OCEAN
BAY OF PANAMA
CONTINENTAL DIVIDE
SERRANIA DE CERRO BRUJA
SIERRA DE BOQUERON
LAKE GATUN
CANAL REPUBLIC OF PANAMA ZONE
NEW PANAMA CANAL
BAY OF LAS MINAS
BAY OF BIQUE
BAY OF CHORRERA
COLON
CRISTOBAL
LIMON BAY
TORO PT
COCO SOLO PT
MARGARITA I
GALETA I
PALMA MEDIA PT
HALA REMO
NARANJOS I.
MUERTO I.
PT BRUJAS
PT NARANJITOS
PT TORTUGUILLA
RUINS OF SAN LORENZO
CHAGRES
JARAMILLOS
MINDI HILLS
GATUN LOCKS
THREE FLIGHTS
Spillway
DAM
GATUN
(U.S. Hydrographic Station)
MARAJAL
EMPILONADO
CANOA SADDLES
MT. HOPE
EGORNAL SADDLE
Brazos Brook Reservoir
SANTA RITA MT.
MONTE LIRIO
Tiger Hill
Lion Hill
Bascule Bridge
R.R. Sta.
RANGE LIGHTS
BOHIO
BOHIO GRA DE
FRIJOLES
ESCOBAL SADDLES
PALO GRANDE
GAMBOA
CRUCES
Gamboa Bridge
(U.S. Hydro. Sta.)
GORGONA
MATACHIN
BAS OBISPO
CAMP ELLIOTT
LAS CASCADAS
CAMP OTIS
C. GRANDE (Balboa Hill) 1149 ft.
C. AGUA FRIA
C. COMBOY
CERRO GIGANTE
CERRO GORDO 972 ft
CONTRACTORS HILL
EMPIRE
CULEBRA
(U.S. Meteo. Sta.)
C. TIGRE 929 ft.
C. LAS HUERTAS
GOLD HILL (C. Culebra) 665 ft.
CUCARACHA 500 ft.
PARAISO 500 ft.
C. LUISA 500 ft.
C. PARAISO 520 ft.
CARTAGENA
PEDRO MIGUEL
PEDRO MIGUEL LOCKS
ONE FLIGHT
C. STA CRUZ
C. DE LOS HORMIGUEROS
C. DE PAJA 419 ft.
ASRA. DE AHEYAYA 520 ft.
C. SIERRA 690 ft.
MIRAFLORES LAKE
MIRAFLORES LOCKS
TWO FLIGHTS
C. COCOLI
C. AGUA DULCE 240 ft
C. DEL PUENTE
C. CEDRO 484 ft
CAROZAL
MT. PABLO
NEW WHARFS
ANCON
(U.S. Meteo. Sta.)
ANCON Hill 654 ft.
SOSA HILL
BALBOA
PETROLIA WHARFS
PT. PAITILLO
PANAMA
LAS TRES HERMANAS
PT. MALA
C. SAN JUAN
PT FARFAN
C. GALERA 1129 ft
PT GUINEA
PALOSECO LEPER COLONY
NAOS
PERICO I
FLAMENCO I.
& JOSE ROCK
ARRAIJAN
C. CABRA 1600 ft
VENADO
PT. BATELE
CHANGARMI I
PT. BRUJA
VENADO I
PLAYA DE
EMBARCADA DE LA CHORRERA
CHORRERA
PT VACA MONTE
COCOVICETA I
COCOVI I
TORTOLITA I
TORTOLA I
MELONES ROCK
MELONES I.
TABOGUILLA
EL MORO I.
ISLAND
TABOGA ISLAND
VILLAGE
I.C.C. SANITARIUM
URAVA ISLAND
NOMBRE DE DIOS
Taken by Sir Francis Drake 1572
Burned 1595
I.C.C. Sand Pit
PTA PESCADOR
FARALLON SUCIO 108
PT BOQUERONES
TAMBOR I
ISLA GRANDE
PT MANZANILLO
PT DE JOSE POBRE
PT SABANILLA
DUARTE 105
OLD PORTO BELLO
I.C.C. Quarry
GREEN I
HARBOR
PORTO BELLO
Sacked by Wm. Parker Feb. 7 1602
Destroyed by H. Morgan 1668
PT. COCAL
SAN BUENA VENTURA
105 & COVE
C. BRUJA 1,200 ft.
3,200 ft.
CERRO DE SAXIMO
R. Miami
R. Aguacate
R. Indio
R. Chilibrillo
R. Gigante
R. Limon
R. Aguas Claras
R. Frijoles
R. Gatun
R. Obispo
R. Pedro Miguel
R. Cocoli
R. Farfan
R. Agua Clara
R. Chorrera
R. Martin Sancho
R. Bique
R. Cabra
R. Caimito
R. Mandinga
R. Matachin
R. Gorgona
R. Agua Fria
R. Culebra
R. Curtidores
R. Algarrobo
R. Aguacate
R. Boca Gallera
R. Juan de la Rosa
R. Tranquilla
R. Sta. Barbara
R. Indio
R. Chilibrillo
R. Natural Bridge
R. Alhajuela
R. Juan Mina
R. Palo Grande
R. Gigante
R. Limon
R. Aguas
R. Pescado
R. Cano Quebrado
R. Martin Sancho
R. Cobre
R. Cholera
R. Pedro Miguel
R. Cocoli
R. Farfan
R. Matachin
R. Bique
R. Caimito
R. Agua Clara
R. Agua Ciara
R. Gatun
R. Obispo
R. Frijoles
R. Chagres
R. Trinidad
R. Boquete
R. Pio
R. Pequeni
R. Sucio
R. Quebrada Palos
R. Our Belkent
R. Our Ostol
R. Tuyra Natural
R. Tuyra Ground
R. Tuyra Old
R. Tuyra Pictures
R. Frijolito
R. Aguardiente
R. Juana Grande
R. Juana Chiquita
R. Pequeni
R. Cano Quebrado
R. Limon
R. Aguas
R. Pescado
R. Trinidad
R. Boquete
R. Pio
R. Sucio
R. Quebrada Palos
R. Our Belkent
R. Our Ostol
R. Tuyra Natural
R. Tuyra Ground
R. Tuyra Old
R. Tuyra Pictures
R. Frijolito
R. Aguardiente
R. Juana Grande
R. Juana Chiquita
Trail between Colon & Gamboa
Rough Trail (Dry Season only)
Old Portobello Trail
Old Panama Road
Old Bridge
OLD PANAMA (RUINS)
Destroyed by H. Morgan Jan. 28, 1671
Panama Railroad
Old Panama Line
Panama Line
Panama Limon Line
Old Panama Line
Old Panama Road
Old Portobello Trail
Rough Trail (Dry Season only)
Trail between Colon & Gamboa
Trail between Empire & Agua Clara
Trail between Agua Clara & Chorrera
Trail between Chorrera & Caimito
Trail between Caimito & Empire
Trail between Agua Clara & Empire

Large Scale Map of
COSTA RICA
Scale 0 5 10 20 30 40 Miles
GUATEMALA
HONDURAS
SALVADOR
NICARAGUA
BRITISH HONDURAS
(BELIZE)
CAMPECHE
QUINTANA ROO (MEXICO)
CHIAPAS
GULF OF HONDURAS
CARIBBEAN SEA
PACIFIC OCEAN
BAY ISLANDS (TO HONDURAS)
SAN JOSE
CARTAGO
HEREDIA
ALAJUELA
GUANACASTE
PUNTARENAS
LIMON
LAKE NICARAGUA
LAKE MANAGUA
Index Page 209-210

CENTRAL AMERICA

GUATEMALA, BRITISH HONDURAS, HONDURAS, SALVADOR, NICARAGUA, COSTA RICA and PANAMA

THE GEORGE F. CRAM COMPANY
Atlas Headquarters—Est. 1867
CHICAGO

Scale of Miles

13– Large Scale Map of SALVADOR

Scale 0 5 10 20 30 Miles

EXPLANATION.

- Steamship Routes, thus
- Submarine Cables, thus
- U. S. Diplomatic Embassy — U. S. D.
- United States Consulate — U. S. C.
- Capital of a Republic
- Capital of a Colony

Index Page 209-210

Longitude West 5 from Greenwich

CARIBBEAN SEA
WEST INDIES
ATLANTIC OCEAN
COLOMBIA
VENEZUELA
ECUADOR
PERU
BRITISH GUIANA
DUTCH GUIANA (SURINAM)
FRENCH GUIANA (CAYENNE)
BRAZIL
BOLIVIA
PARAGUAY
Gulf of Darien
Bay of Panama
Gulf of Maracaibo
Gulf of Paria
Mouth of the Orinoco R.
Mouth of the Amazons (Amazonas)
EQUATOR
Trinidad (BR.)
PORT OF SPAIN (PT. D'ESPANA)
CARACAS
BOGOTÁ
GEORGETOWN
PARAMARIBO
CAYENNE
QUITO
LIMA
Mt. Roraima
Mt. Duida
Mt. Aucayma
Mt. Illimani
Mt. Sorata
Mt. Tacora
Mt. Sahama
Mt. Misti Vol.
Mt. Coropuna
Mt. Darwin
Mt. Ararat
Mt. Pascal
Mt. Itabira
Mt. Grundiuba
Mt. das Trombas
Mt. Cunani
Mt. Orange
Mt. Cachipour
Mt. Gauthiot
Mt. Maunoir
Grevaux Peak
Despair Falls
Trocodero Falls
Paulo Affonso Falls
Guayra or Sete Quedas Falls
Salto Grande
Salto Theodoro
Salto Augusto
Salto Yuruena
Salto Dardanos
Salto Apiacas
Salto Sapezal
Salto Utiarity
Salto Belisario
Salto Jauru
Salto Rondon
Salto Paraguay
Salto Corumbá
Salto Jacuhy
Salto Guahyba
Salto Uruguay
Salto Santo Maria
Salto Santo Antonio
Salto Grande
Salto Chico
Salto Pirapora
Salto Itiquira
Salto Augusto

SOUTH AMERICA

THE GEORGE F. CRAM COMPANY
Atlas Headquarters—Est. 1867
CHICAGO

SCALE OF MILES
0 50 100 200 300 400 500
250 Miles to 1 Inch

Tropic of Capricorn

ATLANTIC OCEAN

PACIFIC OCEAN

Longitude West from Greenwich

SOUTH AMERICA
(NORTHWESTERN PART)
THE GEORGE F. CRAM COMPANY
Atlas Headquarters—Est. 1867
CHICAGO
SCALE OF MILES
0 50 100 200 300 400 500
250 Miles to 1 inch
CARIBBEAN SEA
WEST INDIES
ATLANTIC OCEAN
PACIFIC OCEAN
COLOMBIA
VENEZUELA
BRITISH GUIANA
DUTCH GUIANA
GUIANA
ECUADOR
PERU
BRAZIL
BOLIVIA
PARAGUAY
ARGENTINA
CHILE
PANAMA
Gulf of Darien
Bay of Panama
Gulf of Maracaibo
Lake Maracaibo
Orinoco R.
Mouth of the Orinoco R.
Amazon
Equator
Tropic of Capricorn
Longitude West from Greenwich

SOUTH AMERICA
(NORTHEASTERN PART)

THE GEORGE F. CRAM COMPANY
Atlas Headquarters—Est. 1867
CHICAGO

SCALE OF MILES
0 50 100 200 300 400 500
250 Miles to 1 inch

ATLANTIC OCEAN

EQUATOR

Tropic of Capricorn

Longitude from Greenwich

SOUTH AMERICA
(SOUTHERN PART)

THE GEORGE F. CRAM COMPANY
Atlas Headquarters—Est. 1867
CHICAGO

SCALE OF MILES
0 50 100 200 300 400

BRITISH ISLES

THE GEORGE F. CRAM COMPANY
Atlas Headquarters—Est. 1867
CHICAGO

SCALE OF MILES
0 10 20 30 40 50 75 100 150

NORTH SEA
NORWAY
SHETLAND ISLANDS
Bay of St. Magnus
MAINLAND
FOULA I.
Sandsting
Scalloway
Weesdale
Lerwick
Dunrossness
SUMBURGH HD
FETLAR I.
YELL
UNST I.
Baliasta
SNAP PT.
OUT SKERRIES
HERMA NESS
FIEDELAND PT.
ESHANESS
Yell Sound
Culla
WHALSEY I.
BRESSA I.
Garth
Hyllestad
SULEN I.
Elvindal
Flatevaal
Manger
Alversund
OSTERO I.
SARTORO I.
Bergen
Osoren
STORDO
Lonvik
BOMMELO I.
Bommel
Hardanger Fd.
Haugesund
Kopervik
KARMO I.
Skudenashavn
ORKNEY ISLANDS
The North Sound
N. RONALDSHA I.
SANDA I.
WESTRA I.
Swartmill
Westra Firth
ROWSA I.
Whitehall
STRONSA I.
SHAPINSHA I.
Kirkwall
BURRA I.
S. RONALDSHA I.
FAIR I.
POMONA OR MAINLAND
Birsay
Stromness
HOY I.
Hoy
Pentland Firth
DUNNET HD
DUNCANSBY HD.
Canisbay
NOSS HEAD
Wick
Thurso
Scrabster
Tongue
Kinlock
Durness
Skinard
Armadale
Clash Carnach
C. WRATH
Shinard
Eddrachillis B.
Badcall
Stoir
Duartmore
Grubbes
Calli
Assynt
Rhiconich
Laxford
Latheron
Berriedale
Helmsdale
Brora
Golspie
Dornoch
Dornoch Firth
Moray Firth
TARBAT NESS
Cromarty
Fortrose
Kessock
Inverness
Nairn
Forres
Lossiemouth
Findhorn
Burghead
Cullen
Portsoy
Banff
Macduff
Fraserburgh
KINNAIRDS HD.
Peterhead
Cruden
Ellon
Dyce Jc.
Aberdeen
Stonehaven
Montrose
Arbroath
Carnoustie
Broughty Ferry
Firth of Tay
Dundee
Tayport
St. Andrews
Firth of Forth
Leuchars
Anstruther
Kirkcaldy
Burntisland
Dunfermline
Queensferry
Leith
Musselburgh
Dalkeith
Haddington
Berwick
Eyemouth
Holy I.
Belford
Bamburgh
Seahouses
Alnwick
Alnmouth
Warkworth
Amble
Blyth
Tynemouth
Whitley
Cullercoats
North Shields
South Shields
Sunderland
Hartlepool
West Hartlepool
Middlesborough on Tees
Whitby
Gisborough
Saltburn
Redcar
Staithes
Loftus
Scarborough
Filey
FLAMBOROUGH HD.
Bridlington
Driffield
Hornsea
Withernsea
Spurn Hd.
Humber River
Grimsby
Cleethorpes
Boston
Hunstanton
The Wash
Wells
Cromer
Sheringham
Mundesley
Yarmouth
Great Yarmouth
Lowestoft
S. T.
Aldeburgh
Orford
Felixtowe
Harwich
THE NAZE
Southminster
Foulness Pt.
Southend
Gravesend
Tilbury
Thames River
Margate
N. FORELAND
Ramsgate
Deal
Sandwich
Canterbury
Dover
Folkestone
Hythe
Rye
Hastings
Eastbourne
BEACHY HD.
St Leonards
Bexhill
Boulogne
Strait of Dover
Mouths of the Scheldt
Ostend
Bruges
Dunkirk
BELGIUM
Lille
Arras
Amiens
Abbeville
Dieppe
le Treport
St. Valery en Caux
Fecamp
Havre
Trouville
Deauville
Honfleur
Pont-l'Eveque
Lisieux
Caen
Bayeux
Cherbourg
C. DE LA HAGUE (HOGUE)
PT. DE BARFLEUR
Barfleur
Valognes
la Seine R.
Rouen
Beaumais
Clermont
Creil
Chantilly
Pontoise
Meulan
Versailles
PARIS
Evreux
Dreux
Chartres
Etampes
Mortagne
Argentan
Falaise
Vire
Coutances
St. Lo
Granville
Avranches
Pontorson
Mont St. Michel
Cancale
St. Malo
Dinard
Dinan
Dol
Fougeres
Vitre
Rennes
Redon
Ploubalay
Perros Guirec
Tregastel
Lannion
Morlaix
Roscoff
Brest
Ushant
Iroise
Pointe du Raz
Audierne
Douarnenez
Quimper
Concarneau
Lorient
Quiberon
Belle Ile
Auray
Vannes
Port Navalo
Morbihan
Quiberon Bay
Penmarch Pt.
Glenans Is.
Groix I.
Etel
Hennebont
Pontivy
Carnac
Locmariaquer
Gavres
Quimperle
Pont Aven
Trevignon
Concarneau
Fouesnant
Audierne
Douarnenez
Camaret
Crozon

EUROPE

THE GEORGE F. CRAM COMPANY
Atlas Headquarters—Est. 1867
CHICAGO

Scale of Miles
0 50 100 200 300 400

Index Page 213

OCEAN
North Cape
Hammerfest
Vardo
Varanger Fiord
KOLGUEV
GROSSLAND RANGE
C. Kanin
KANIN PEN.
Tcheskaya Bay
KOLA PENINSULA
Murmansk
Kola
Alexandrovsk
Kandalaksha
Arctic Circle
LAPLAND
WHITE SEA
TIMAN RANGE
Mezen
Ust Tsilma
Pechora
Ust Ussa
Kolva
Ust Uchta
Dutovo
Toll post
Trotskoi
Ust Vashka
Voshgory
Pinega
Archangel
Kolmogory
Onega
Gulf of Onega
Kem
Kem R.
Torneå
Uleaborg
Kajana
Brahestadt
Jacobstad
Christinestad
Nikolaistad
Kopio
Joensun
Sordavala
Tammerfors
Tavastehus
Viborg
Lovisa
Helsingfors
Hangö
Gulf of Finland
Petrograd
Schlusselburg
Tikhvin
Gatschina
Narva
Jamburg
ESTHONIA
Lake Peipus
Dorpat
Pernau
Oesel
DAGO
Reval
Baltisch Port
Wesenstein
Lake Ilmen
Novgorod
Staraya Russa
Valdai Hills
Vishniy Volochok
Torzhok
Ostashkov
Pskov
Ostrov
Wolmar
Walk
Gulf of Riga
Riga
Jacobstad
LATVIA
Libau
Mitau
Dunaburg
Drissa
Polotsk
Vitebsk
Velikie Luki
Nevel
Rshev
Tver
Kholm
Pskovka
Ostrovka
Velikaya R.
Volga R.
Moscow
Sergievskoi
Vladimir
Murom
Arzamas
Alatyr
Lukoyanov
Temnikov
Saransk
Kolomna
Ryazan
Spask
Penza
Kuznetsk
Syzran
Stavropol
Samara
Simbirsk
Karsun
Buguruslan
Bugulma
Belebey
Sterlitamak
Ufa
Orenburg
Orsk
Bunluk
Uralsk
Iletsk
Irgiz
Tavolzhanka
Nikolaievsk
Morshansk
Moksha R.
Tambov
Kozlov
Tula
Kaluga
Kozelsk
Tchern
Bogorditzk
Ryazhsk
Smolensk
Orsha
Mstislavl
Roslavl
Viazma
Mojaisk
Malo Jaroslawitz
Podolsk
Kolomna
Serpukov
Bielo
Velizh
Nevel
Vitebsk
Polotsk
Drissa
Dunaburg
Jacobstad
Mitau
Libau
Gulf of Riga
LITHUANIA
Shavli
Ponewiej
Kovno
Kalwarya
Widzi
Sventsiany
Wilna
Oshmiana
Veleika
Grodno
Lida
Slonim
Byelestok
Igumen
Minsk
Borisov
Mogilev
Bobruisk
Slutsk
Pripet
Pripet Marshes
Mozir
Gomel
Novgorod Severskoi
Starodub
Briansk
Surai
Mglin
Dnieper R.
Desna R.
Sedlec
Kobrin
Pinsk
Brest Litovsk
Warsaw
Lublin
Chelm
Kielce
Sandomierz
Radomysl
Kovel
Rovno
Lutsk
Novograd
Zitomir
Kremenets
Tarnow
Pzeworski
Brody
Lemberg
Tarnopol
Przemysl
Kamenets Podolsk
Bratslav
Vinnitsa
Gaisin
Skvira
Uman
Cherkasy
Kremenchug
Elizabethgrad
Ekaterinoslav
Alexandria
Poltava
Kharkov
Kupiansk
Izium
Walki
Lubny
Mirgorod
Pereyaslav
Boguslav
Kiev
Jitomir
Berditchev
Skvira
Ver Khnepyevrovsk
Constantinograd
Pavlograd
Lugansk
Bachmut
Starobyelsk
Donetz R.
Don R.
Novo Cherkask
Rostov
Taganrog
Azov
Sea of Azov
Kerch Strait
Kuban R.
Ekaterinodar
Stavropol
Proskoveya
Georgievsk
Mozdok
Kislar
Petrovsk
Caspian Depression
Caspian Sea
Astrakhan
Krasnoi Iar
Volga R.
Chernoyar
Yenotaievsk
Sarepta
Tsaritsyn
Dubovka
Kamyshin
Volsk
Nikolaievsk
Saratov
Balashov
Khoper R.
Borisoglyebsk
Bobrov
Novokhopersk
Pavlovsk
Buturlutch
Valuiki
Bogutchar
Kurlaev
Ternovayo
Derbent
Baku
Krasnovodsk
Askabad
Kara Bogaz
Ural R.
Emba R.
Aral Sea
Khiva
Darya R.
Amu R.
Kazalinsk
Mertvi Kultuk
Obi River
Narym
Tara
Irtish R.
Tobolsk
Tobol R.
Tura R.
Ishim R.
Omsk
Kurgan
Ekaterinburg
Kamishlov
Dalmatov
Verkhoturie
Nizhni Tagilsk
Ivdel
Solikamsk
Berezniki
Kai R.
Kama R.
Perm
Obva
Kungur
Krasnoi Ufimsk
Chelyabinsk
Troitsk
Miass R.
Ural R.
Verkhni Uralsk
Atbasar
L. Tenis
Ishim R.
Tobol R.
Vyatka
Glatzov
Okhansk
Sarapul
Votkinsk
Malmish
Yelabuga
Kama R.
Belaya R.
Ufa R.
Yaransk
Urzhum
Nolinsk
Kotelnitz
Orlov
Nikolsk
Totma
Kadnikov
Sukhona R.
Vologda
Bielosersk
Solgalitch
Kologriv
Galitch
Cherepovetz
Wetluga R.
Vetluga R.
Kostroma
Warnavin
Yaroslavl
Ivanovo Vozhesensk
Shuya
Volga R.
Nizhni Novgorod
Kurmesh
Kazan
Chistopol
Spask
Arsk
Kotlas
Ustyug Veliky
Velsk
Pudoj
Kargopol
Vitegra
Lake Onega
Petrozavodsk
Olonets
Ladeinoi Polie
Lake Ladoga
L. Bieloe
Onega R.
Onega
Povienetz
Scenkursk
Krasnoborsk
Dwina R.
Szastoserskaia
Yarensk
Ust Sisalsk
Kertchemskoi
Keras
Kuiva
Tcherdin
Kama R.
Kai R.
Solikamsk
Beresniki
Bagoslov
Petropaulovsk
Kamen
Goneshkin
Verkhoturie
Nizhni Tagilsk
Ivdel
Ekaterinburg
Kamishlov
Dalmatov
Kurgan
Tobol R.
Ishim R.
Tura R.
Tobolsk
Irtish R.
Omsk
Ob River
Narym
Obi River
Tara
Irtish R.
Tobolsk
Tobol

ENGLAND AND WALES

THE GEORGE F. CRAM COMPANY
Atlas Headquarters—Est. 1867
CHICAGO

Scale of Miles
0 10 20 30 40 50

Longitude West 6 from Greenwich

SCOTLAND
NORTH CHANNEL
IRISH SEA
NORTH SEA
ENGLISH CHANNEL
IRELAND
Firth of Forth
Firth of Clyde
Solway Firth
Luce Bay
Mull of Galloway
Mull of Cantire
Sanda
Pladda
Arran
Gigha
Holy Isl.
Farne Is.
Staples Isl.
Coquet Isl.
Druridge Bay
Bridlington Bay
Flamborough Head
Spurn Head
Carnarvon Bay
Dundrum Bay
Red Bay
Larne
Carrickfergus
Belfast Lough
Bangor
Holywood
Donaghadee
Newtownards
Strangford Lough
Portaferry
Downpatrick
Ballyquintin Pt.
Black Rock
Ballycastle
Fair Head
Rathlin I.
Ballantrae
L. Ryan
Glenarm
Larne
Port Patrick
Strranaer
Newton Stewart
Glenluce
Wigtown
Whithorn
Burrow Hd.
Isle of Man
Douglas
Castletown
Peel
Ramsey
Kirk Michael
Ballaugh
Laxey
Onchan
Kirk Braddan
Kirk Andreas
Kirk Bride
Kirk Jurby
Ballakeenagh
Rue Pt.
Calf of Man
Langness
Derby Haven
Port Erin
Port St. Mary
Dublin
Kingstown
Howth
Drogheda
Dundalk
Greenore Pt.
Wexford
Rosslare
Tuskar Rock
Carnsore Pt.
Arklow
Wicklow
Bray Head
Kilmore
Courtmacsherry
Old Head of Kinsale
Cork
Queenstown
Roche's Point
Youghal
Ballycotton
Waterford
Dungarvan
Tramore
Dunmore East
Hook Head
Tuskar Rock
Carnsore Pt.
Rosslare
Wexford
Arklow
Wicklow
Kingstown
Howth
Drogheda
Dundalk
Greenore Pt.
Belfast to Liverpool 235 Miles
Londonderry to Liverpool 335 Miles
Dublin to Liverpool 135 Miles
Dublin to Holyhead 65 Miles
Submarine Telegraph
Dundalk to Liverpool 265 Miles
Belfast to Liverpool 410 Miles
Douglas to Liverpool 170 Miles
Douglas to Fleetwood 60 Miles
Douglas to Whitehaven 115 Miles
Douglas to Peel 32 Miles
Douglas to Ramsey 32 Miles
Douglas to Port Erin 15 Miles
Douglas to Port St. Mary 15 Miles
Douglas to Castletown 15 Miles
Douglas to Laxey 15 Miles
Douglas to Onchan 15 Miles
Douglas to Kirk Braddan 15 Miles
Douglas to Kirk Andreas 15 Miles
Douglas to Kirk Bride 15 Miles
Douglas to Kirk Jurby 15 Miles
Douglas to Ballakeenagh 15 Miles
Douglas to Rue Pt. 15 Miles
Douglas to Calf of Man 15 Miles
Douglas to Langness 15 Miles
Douglas to Derby Haven 15 Miles
Douglas to Port Erin 15 Miles
Douglas to Port St. Mary 15 Miles
Douglas to Castletown 15 Miles
Douglas to Laxey 15 Miles
Douglas to Onchan 15 Miles
Douglas to Kirk Braddan 15 Miles
Douglas to Kirk Andreas 15 Miles
Douglas to Kirk Bride 15 Miles
Douglas to Kirk Jurby 15 Miles
Douglas to Ballakeenagh 15 Miles
Douglas to Rue Pt. 15 Miles
Douglas to Calf of Man 15 Miles
Douglas to Langness 15 Miles
Douglas to Derby Haven 15 Miles
Hull to London 170 Miles
Hull to Leith 390 Miles
Hull to Liverpool 260 Miles
Hull to Hamburg 490 Miles
Hull to Copenhagen 710 Miles
Hull to Rotterdam 210 Miles
Hull to London 280 Miles
Newcastle to London 270 Miles
Leith to London 400 Miles
Aberdeen to London 500 Miles
Aberdeen to Hull 360 Miles
Aberdeen to Leith 130 Miles
Aberdeen to Newcastle 130 Miles
Aberdeen to Sunderland 130 Miles
Aberdeen to South Shields 130 Miles
Aberdeen to Gateshead 130 Miles
Aberdeen to Durham 130 Miles
Aberdeen to Middlesbrough 130 Miles
Aberdeen to Whitby 130 Miles
Aberdeen to Scarborough 130 Miles
Aberdeen to Flamborough Head 130 Miles
Aberdeen to Bridlington Bay 130 Miles
Aberdeen to Spurn Head 130 Miles
Aberdeen to Hull 130 Miles
Aberdeen to Grimsby 130 Miles
Aberdeen to Lincoln 130 Miles
Aberdeen to Boston 130 Miles
Aberdeen to Wisbech 130 Miles
Aberdeen to Yarmouth 130 Miles
Aberdeen to Lowestoft 130 Miles
Aberdeen to Harwich 130 Miles
Aberdeen to Ipswich 130 Miles
Aberdeen to Colchester 130 Miles
Aberdeen to Maldon 130 Miles
Aberdeen to Southend 130 Miles
Aberdeen to Sheerness 130 Miles
Aberdeen to Chatham 130 Miles
Aberdeen to Rochester 130 Miles
Aberdeen to Gravesend 130 Miles
Aberdeen to London 130 Miles

Index Page 214-216

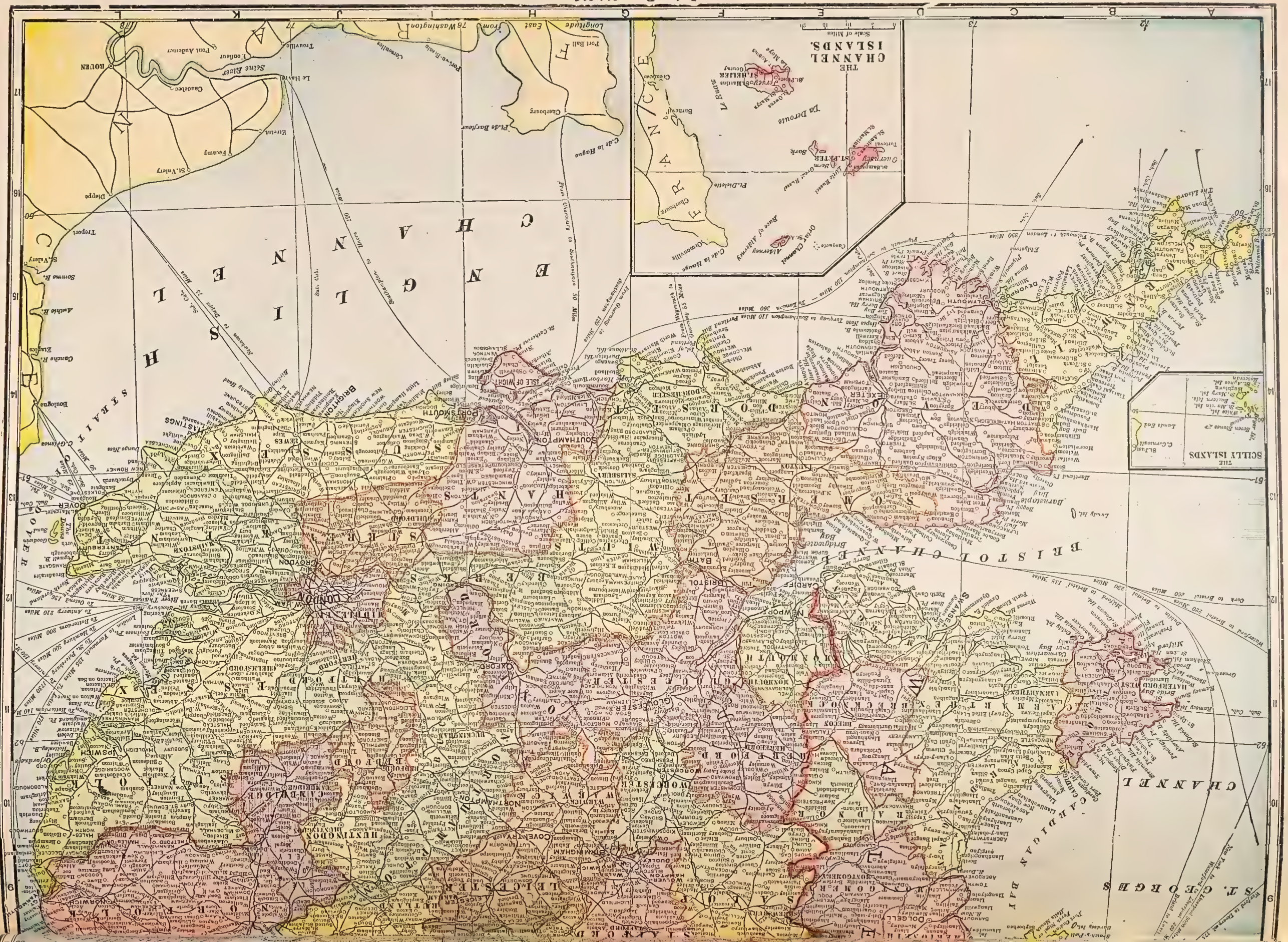

Longitude West 5° from Greenwich.

ATLANTIC OCEAN

THE MINCH

NORTH SEA

PENTLAND FIRTH

Sule Isl.
Stack Isl.
North Barra
North Rona
Butt of Lewis
Cape Wrath
Dennis Hd.
North Ronaldsay
Papa Westray
Noup Hd.
Westray Firth
Eynhallow Sd.
Sanday Sound
Mull B.
Auskerry Isl.
Stronsay Firth
Old Man of Hoy
Scapa Flow
Men of Mey Rks.
Thurso Bay
Holburn Hd.
Dunnet Hd.
Duncansby Hd.
John o Groats Ho.
Skirsa Hd.
Noss Hd.
Sinclairs Bay
St. Margarets Hope
Pentland Skerries
Burwick
Tarbet Ness
Dornoch Firth
Moray Firth
Kyle of Durness
Kyle of Tongue
Whiten Hd.
Farout Hd.
Hoan Isl.
Roan Isl.
Neave Isl.
Strathy Pt.
Fort Stewart
Bighouse Bay
Sandside Bay
Dounreay Cas.
Brims Ness
Forss House
Melvich
Strathy
Kirtomy
Bettyhill
Farr Bay
Swordly Bay
Armadale
Ben Loyal
Ben Hope
Ben Stack
Ben More
Ben Armine
Ben Klibreck
Ben Hee
Ben Griam
Ben Dearg
Ben Wyvis
Ben Slioch
Ben Alligin
Ben Edra
Ben Barvas
Ben Mhor Coigach
Ben Mhor Crionaig
Ben Shiantaidh
Ben Aulaster
Ben Doo
Ben Attow
Ben Tianavaig
Ben Aslak
Ben Klibreck
Ben Armine
Ben Loyal
Ben Hope
Ben Dearg
Ben Wyvis
Ben Slioch
Ben Alligin
Ben Edra
Ben Mhor Coigach
Ben Mhor Crionaig
Ben Shiantaidh
Ben Aulaster
Ben Doo
Ben Attow
Ben Tianavaig
Ben Aslak

ORKNEY ISLANDS
POMONA OR MAINLAND
KIRKWALL
STRONSAY
SANDAY
EDAY
ROUSAY
WESTRAY
SHAPINSAY
HOY ISL.
SOUTH RONALDSAY
NORTH SEA

SHETLAND ISLANDS
Group
MAINLAND
LERWICK
YELL ISL.
UNST ISL.
FETLAR ISL.
NORTH MAVINE
Fair Isl. lies 23 Miles East North East of North Ronaldsay.
Ward Hd.
North Haven
Fair Isl.
South Har.
ATLANTIC OCEAN
NORTH SEA

HEBRIDES
OUTER HEBRIDES
LEWIS OR WESTERN ISLES
HARRIS
NORTH UIST
BENBECULA
SOUTH UIST
BARRA ISL.
ISLE OF SKYE
RUM ISL.
LITTLE MINCH
SOUND OF HARRIS
SOUND OF BARRA
SOUND OF SLEAT
SOUND OF RAASAY
SOUND OF PABBAY
SOUND OF MONACH
SOUND OF BERNERAY
SOUND OF SCALPAY
SOUND OF TARBERT
SOUND OF RAASAY
SOUND OF APPLECROSS
SOUND OF CANNA
SOUND OF SOAY
SOUND OF RUM
SOUND OF EIGG
SOUND OF MUCK
SOUND OF CANNA
SOUND OF SOAY
SOUND OF RUM
SOUND OF EIGG
SOUND OF MUCK

SUTHERLAND
ROSS AND CROMARTY
INVERNESS
NAIRN
MORAY
BANFF
ABERDEEN
CAITHNESS
DINGWALL
BLACK ISLE
ELGIN
WICK
PULTENEYTOWN
THURSO
CASTLETOWN
SCRABSTER
GEORGEMAS JC.
HELMSDALE
PORT GOWER
GARTIE
CRACKAIG
LOTHBEG
KINTRADWELL
BRORA
DORNOCH
TAIN
INVERGORDON
ALNESS
EVANTON
DINGWALL
STRATHPEFFER
CONON BRIDGE
MUNLOCHY
CROMARTY
INVERNESS
NAIRN
FORRES
ELGIN
LOSSIEMOUTH
BANFF
MACDUFF
ABERDEEN
PETERHEAD
FRASERBURGH
STONEHAVEN
KINNAIRD HD.
TROUP HD.
BUCHAN NESS
SLAINS NEW CAS.
CRUDEN BAY
BULLERS OF BUCHAN
FORVIE CAS.
COLLISTON
NEWBURGH
ABERDEEN
RIVER DEE
RIVER DEVERON
RIVER SPEY
RIVER FINDHORN
RIVER NESS
RIVER CONON
RIVER BEAULY
RIVER CARRON
RIVER OYKEL
RIVER SHIN
RIVER KYLE
RIVER BRORA
RIVER HELMSDALE
RIVER THURSO
RIVER FORSS
RIVER HALLADALE
RIVER NAVER
RIVER BORGIE
RIVER TONGUE
RIVER LOCHY
RIVER LOCHAR
RIVER ORD
RIVER SLEAT
RIVER RAASAY
RIVER APPLECROSS
RIVER CANNA
RIVER SOAY
RIVER RUM
RIVER EIGG
RIVER MUCK

SCOTLAND
THE GEORGE F. CRAM COMPANY
Atlas Headquarters—Est. 1867
CHICAGO
SCALE OF MILES.
0 5 10 20 30
ATLANTIC OCEAN
NORTH SEA
IRISH SEA
IRELAND
NORTH CHANNEL
ST. PATRICK'S CHANNEL
SOLWAY FIRTH
FIRTH of FORTH
Firth of Clyde
Firth of Lorne
Sound of Jura
Sound of Bute
Kilbrennan Sound
Sound of Islay
Sound of Harris
Sound of Barra
Sound of Mingulay
Sound of Pabbay
Sound of Eigg
Loch Linnhe
Loch Shiel
Loch Lochy
Loch Arkaig
Loch Eil
Loch Morar
Loch Shiel
Loch Sunart
Loch Aline
Loch Tuath
Loch Don
Loch Feochan
Loch Scammadale
Loch Awe
Loch Etive
Loch Creran
Loch Leven
Loch Tay
Loch Earn
Loch Lubnaig
Loch Katrine
Loch Venachar
Loch Achray
Loch Ard
Loch Lomond
Loch Long
Loch Goil
Loch Eck
Loch Striven
Loch Fyne
Loch Gilp
Loch Crinan
Loch Gruinart
Loch Indaal
Loch Tarbert
Loch Ryan
Loch Doon
Loch Finlas
Loch Trool
Loch Ken
Loch Urr
Loch Skerrow
Loch Dee
Loch Grannoch
Loch Whinyeon
Loch Fleet
Loch Ewe
Loch Maree
Loch Broom
Loch Inver
Loch Assynt
Loch Shin
Loch Naver
Loch Eriboll
Loch Hope
Loch Laxford
Loch Inchard
Loch Roag
Loch Seaforth
Loch Resort
Loch Boisdale
Loch Skiport
Loch Eynort
Loch Druidibeg
Loch Bee
Loch Aineort
Loch Uskavagh
Loch Carnan
Loch Stiapavat
Loch Boisdale
Loch Fada
Loch Scresort
Loch Tarbert
Loch Seaforth
Loch Leurbost
Loch Erisort
Loch Grimshader
Loch Langavat
Loch Roag
Loch Shell
Loch Ouse
Loch Ailort
Loch Moidart

IRELAND

(Irish Free State)

THE GEORGE F. CRAM COMPANY
Atlas Headquarters—Est. 1867
CHICAGO

SCALE OF MILES

0 1 2 3 4 5 10 15 20 25

Longitude West from Greenwich

1 2 3 4 5 6 7 8 9 10 11 12

A B C D E F G

54

NORTH CHANNEL

IRISH SEA

ATLANTIC OCEAN

DONEGAL BAY

Boylagh Bay

Clew Bay

Broadhaven Bay

Sligo Bay

Lough Swilly

Lough Foyle

Lough Erne

Lough Neagh

Carlingford Lough

Dundalk Bay

Belfast Lough

Strangford Lough

Dundrum Bay

Tor Rocks

Inishtrahull L.H.

Inishtrahull Sound

Malin Head

Rhinns Pt.

Maol na Oa

Port Askaig

Port Ellen

Bowmore

Gigha I.

Campbeltown

Bathlin Isl.

Londonderry

Tory Isl.

Horn Hd.

Tory Sound

Sheep Haven

Bloody Foreland

Aran Isl.

Achill Isl.

Clare Isl.

Inishturk

Inishbofin

Inishark

Stags of Broadhaven

Erris Hd.

Achill Head

Clew Bay

Killala Bay

Downpatrick Hd.

Benwee Hd.

Benmore Hd.

Kinnagoe Bay

Inishowen Hd.

Dunaff Hd.

Fanad Hd.

Malin More

Malin Beg

Teelin Hd.

Slieve League

Muckros Pt.

Rossan Pt.

Glen Hd.

Glen Bay

Carrigan Hd.

Tawny Bay

Tawny Pt.

Rathlin O'Birne Isl.

Aranmore

Inishkeeragh

Illancrone

Maghery Bay

Crohy Pt.

Torneady Pt.

Rutland

Gweebarra Bay

Dunmore Hd.

Loughros More Bay

Loughros Beg Bay

Tormore Isl.

Glenlough

Ardara

Glen Columbkille

Malin More

Malin Beg

Carrick

Killybegs

Kilcar

Teelin

Malin Bay

Malin Beg

Drumcliff Bay

Drumcliff

Sligo

Knocknarea

Ballysadare Bay

Inishmurray

Milk Haven

Streedagh Pt.

Mullaghmore Hd.

Bomore Rk.

Shaddan Rk.

Inishkea Is.

Carrickfarrel Rks.

Black Rk.

Saddle Hd.

Achill Head

Moyteoge Pt.

Keel B.

Keem B.

Doogort

Dooniver

Keel

Slievemore

Croaghmoyle Mts.

Achillbeg I.

The Bills

Newport Bay

Clew Bay

Islandmore

Inishgort

Inishlyre

Inishlaughil

Inishdalla

Inishgalla

Inishturk

Caher I.

Roona

Emlagh Pt.

Beetle Hd.

Old Hd.

Westport Bay

Westport Quay

Murrisk

Louisburgh

Clare Isl.

Inishbofin

Inishark

Doolough

Killary Hr.

Delphi

Renvyle Pt.

Slyne Hd.

Inishlyon

Inishlacken

Inishlyon

Inishmaan

Inishmore

Inishmaan

Inishnee

Inishbarra

Inishcaltra

Inishcorkish

Inishcrone

Inishmeane

Inishsirrer

Inishmeane

Gola Isl.

Owey Isl.

Inishfree Bay

Cruit Isl.

Inishkeeragh

Illancrone

Maghery Bay

Crohy Pt.

Torneady Pt.

Aran Isl.

Rutland

Gweebarra Bay

Dunmore Hd.

Loughros More Bay

Loughros Beg Bay

Tormore Isl.

Glenlough

Ardara

Glen Hd.

Glen Bay

Rossan Pt.

Malin More

Malin Bay

Malin Beg

Teelin Hd.

Rathlin O'Birne Isl.

Carrigan Hd.

Tawny Bay

Tawny Pt.

Muckros Pt.

Drumanus Pt.

Finntrage Pt.

Drumanus Pt.

Messaras B.

Inver B.

Donegal B.

Doorin Pt.

St. Johns Pt.

Killybegs

Kilcar

Carrick

Glencolumbkille

Drumcliff

Ballysadare

Knocknarea

Sligo

Inishmurray

Milk Haven

Streedagh Pt.

Mullaghmore Hd.

Bomore Rk.

Shaddan Rk.

Inishkea Is.

Carrickfarrel Rks.

Black Rk.

Saddle Hd.

Achill Head

Moyteoge Pt.

Keel B.

Keem B.

Doogort

Dooniver

Keel

Slievemore

Croaghmoyle Mts.

Achillbeg I.

The Bills

Newport Bay

Clew Bay

Islandmore

Inishgort

Inishlyre

Inishlaughil

Inishdalla

Inishgalla

Inishturk

Caher I.

Roona

Emlagh Pt.

Beetle Hd.

Old Hd.

Westport Bay

Westport Quay

Murrisk

Louisburgh

Clare Isl.

Inishbofin

Inishark

Doolough

Killary Hr.

Delphi

Renvyle Pt.

Slyne Hd.

Inishlyon

Inishlacken

Inishlyon

Inishmaan

Inishmore

Inishmaan

Inishnee

Inishbarra

Inishcaltra

Inishcorkish

Inishcrone

Inishmeane

Inishsirrer

Inishmeane

Gola Isl.

Owey Isl.

Inishfree Bay

Cruit Isl.

Inishkeeragh

Illancrone

Maghery Bay

Crohy Pt.

Torneady Pt.

Aran Isl.

Rutland

Gweebarra Bay

Dunmore Hd.

Loughros More Bay

Loughros Beg Bay

Tormore Isl.

Glenlough

Ardara

Glen Hd.

Glen Bay

Rossan Pt.

Malin More

Malin Bay

Malin Beg

Teelin Hd.

Rathlin O'Birne Isl.

Carrigan Hd.

Tawny Bay

Tawny Pt.

Muckros Pt.

Drumanus Pt.

Finntrage Pt.

Drumanus Pt.

Messaras B.

Inver B.

Donegal B.

Doorin Pt.

St. Johns Pt.

Killybegs

Kilcar

Carrick

Glencolumbkille

Drumcliff

Ballysadare

Knocknarea

Sligo

Inishmurray

Milk Haven

Streedagh Pt.

Mullaghmore Hd.

Bomore Rk.

Shaddan Rk.

Inishkea Is.

Carrickfarrel Rks.

Black Rk.

Saddle Hd.

Achill Head

Moyteoge Pt.

Keel B.

Keem B.

Doogort

Dooniver

Keel

Slievemore

Croaghmoyle Mts.

Achillbeg I.

The Bills

Newport Bay

Clew Bay

Islandmore

Inishgort

Inishlyre

Inishlaughil

Inishdalla

Inishgalla

Inishturk

Caher I.

Roona

Emlagh Pt.

Beetle Hd.

Old Hd.

Westport Bay

Westport Quay

Murrisk

Louisburgh

Clare Isl.

Inishbofin

Inishark

Doolough

Killary Hr.

Delphi

Renvyle Pt.

Slyne Hd.

Inishlyon

Inishlacken

Inishlyon

Inishmaan

Inishmore

Inishmaan

Inishnee

Inishbarra

Inishcaltra

Inishcorkish

Inishcrone

Inishmeane

Inishsirrer

Inishmeane

Gola Isl.

Owey Isl.

Inishfree Bay

Cruit Isl.

DONEGAL

LONDONDERRY

TYRONE

FERMANAGH

SLIGO

LEITRIM

ARMAGH

MONAGHAN

CAVAN

ROSCOMMON

LONGFORD

LOUTH

MEATH

ANTRIM

DOWN

BELFAST

Mts. of Donegal

Mts. of Mayo

Mts. of Sligo

Mts. of Fermanagh

Mts. of Monaghan

Mts. of Armagh

Mts. of Down

Mts. of Antrim

Sperrin Mts.

Slieve Gamph Mts.

Slieve Dart Mts.

Slieve Beagh Mts.

Slieve Gullion

Mourne Mts.

Cuilcagh Mts.

Binevenagh

Benbulbin

Benbaun

Benbrack

Benmore

Benwee Hd.

Benmore Hd.

Index Page 218-220

Longitude East from Washington
ST. GEORGES
CHANNEL
IRISH SEA
Waterford to Liverpool 274 Miles
Cork to Dublin 200 Miles
To Liverpool 274 Miles
Cork to Bristol 360 Miles
Cork to London 646 Miles
From New York 3285 Miles
From Liverpool 510 Miles
From Boston 2985
From New York 3271 Miles
Dublin to Bristol
Dublin to Waterford 157 Miles
To Bristol 220 Miles
Cork to London 560 Miles
Waterford to Liverpool 330 Miles
Dublin to Liverpool 138 Miles
Dublin to Holyhead 64 Miles
Wexford to Bristol 222 Miles
Wexford to Liverpool 330 Miles
Wexford to South Stack 220 Miles
Wexford to Milford Haven 150 Miles
Wexford to Swansea 150 Miles
Wexford to Cardiff 150 Miles
Wexford to Penarth 150 Miles
Wexford to Newport 150 Miles
Wexford to Chepstow 150 Miles
Wexford to Gloucester 150 Miles
Wexford to Worcester 150 Miles
Wexford to Birmingham 150 Miles
Wexford to Coventry 150 Miles
Wexford to Leicester 150 Miles
Wexford to Nottingham 150 Miles
Wexford to Derby 150 Miles
Wexford to Sheffield 150 Miles
Wexford to Leeds 150 Miles
Wexford to York 150 Miles
Wexford to Newcastle 150 Miles
Wexford to Edinburgh 150 Miles
Wexford to Glasgow 150 Miles
Wexford to Aberdeen 150 Miles
Wexford to Inverness 150 Miles
Wexford to Perth 150 Miles
Wexford to Dundee 150 Miles
Wexford to Arbroath 150 Miles
Wexford to Montrose 150 Miles
Wexford to Stonehaven 150 Miles
Wexford to Peterhead 150 Miles
Wexford to Fraserburgh 150 Miles
Wexford to Banff 150 Miles
Wexford to Elgin 150 Miles
Wexford to Forres 150 Miles
Wexford to Nairn 150 Miles
Wexford to Inverness 150 Miles
Wexford to Fort William 150 Miles
Wexford to Oban 150 Miles
Wexford to Campbeltown 150 Miles
Wexford to Ayr 150 Miles
Wexford to Stranraer 150 Miles
Wexford to Portpatrick 150 Miles
Wexford to Whitehaven 150 Miles
Wexford to Workington 150 Miles
Wexford to Maryport 150 Miles
Wexford to Carlisle 150 Miles
Wexford to Dumfries 150 Miles
Wexford to Annan 150 Miles
Wexford to Gretna 150 Miles
Wexford to Carlisle 150 Miles
Wexford to Penrith 150 Miles
Wexford to Kendal 150 Miles
Wexford to Lancaster 150 Miles
Wexford to Preston 150 Miles
Wexford to Blackburn 150 Miles
Wexford to Bolton 150 Miles
Wexford to Manchester 150 Miles
Wexford to Salford 150 Miles
Wexford to Stockport 150 Miles
Wexford to Macclesfield 150 Miles
Wexford to Crewe 150 Miles
Wexford to Chester 150 Miles
Wexford to Wrexham 150 Miles
Wexford to Shrewsbury 150 Miles
Wexford to Ludlow 150 Miles
Wexford to Hereford 150 Miles
Wexford to Gloucester 150 Miles
Wexford to Cheltenham 150 Miles
Wexford to Tewkesbury 150 Miles
Wexford to Evesham 150 Miles
Wexford to Worcester 150 Miles
Wexford to Kidderminster 150 Miles
Wexford to Stourbridge 150 Miles
Wexford to Dudley 150 Miles
Wexford to Wolverhampton 150 Miles
Wexford to Walsall

ENGLISH CHANNEL
NORTH SEA
ATLANTIC OCEAN
BAY OF BISCAY
Longitude from Greenwich
West
East
Sub. Cable
Sub. Cable from U.S.A.
Sub. Cable from U.S.A.
Sub. Cable from U.S.A.
Cape Cornwall
Lands End
The Lizard
Eddystone
Start Pt.
Prawle Pt.
Bolt Hd.
Alderney
Guernsey
Jersey
ISLANDS (BRITISH)
Les Casquets
Minquiers
Mouth of the Loire
Mouth of Seine
Strait of Dover
Ile de Re
Ile d'Oleron
Belle Ile
Ile de Noirmoutier
Ile d'Yeu (or Dieu)
Cape de Penas
Pt. de los Cairos
Mondonedo
Villafranca del Vierzo
Astarga
Leon
Burgos
Oviedo
Infiesto
Aviles
Gijon
Santander
Cape Machicaco
Portugalete
Bilbao
Deva
Guetaria
Alsasua
Vitoria
Pampeluna
Urroz
Salvatierra
Sanguesa
Berdan
Jaca
Broto
Bielsa
Benasque
Esterra
Andorra
Val d'Arun
Perthuis Breton
Passe de Maumusson
Entree Fromentine
Entree du Bassin d'Arcachon
Etang de Sanguinet
Etang de Parantis
Etang d'Aureillan
Etang de St. Julien
Etang de Leon
Etang du Vieux Boucau
Etang de Toste
Etang de la Canau
Etang de Carcans
Etang d'Hourtin
Chaf. de Naujac
Pte. de la Negade
Pte. de Grave
Pte. de la Coubre
Ile d'Oleron
Pte. de Grosse Terre
Pte. de l'Aiguille
Sables d'Olonne
St. Gilles sur Vie
Pte. de St. Gildas
Pte. de Beguenaud
Pte. de Penmarch
Pte. Beg Meil
Pte. St. Mathieu
Pte. du Raz
Pte. du Van
Pte. du Talus
Pte. de Chiberta
Pte. de Pleubo
Pte. de Minar
Pte. de Milfaut
Pte. de Port de Pomme
Pte. d'Erquy
Pte. de Frehel
Pte. de Barfleur
Pte. St. Marcouf
Pte. St. Pierre
Pte. de Cheu
Pte. du Stillon
Pte. de Plouezo
Pte. de Primel
Pte. de Perdelets
Pte. de Bréhat
Pte. de Minard
Pte. de Plouha
Pte. de Pleneuf
Pte. de Fresnaye
Pte. de Grouin
Pte. de Roscoff
Pte. de Plouguerneau
Pte. de Corsen
Pte. de Pern
Pte. de Penmarch
Pte. de Lervily
Pte. de Trevignon
Pte. de Penthievre
Pte. de Quiberon
Pte. de Begleguen
Pte. de Fouras
Pte. de Chef de Baie
Pte. de Grave
Pte. de la Negade
Pte. de la Coubre
Pte. de Chassiron
Pte. de Barbatre
Pte. de Grosse Terre
Pte. de l'Aiguille
Pte. de St. Gildas
Pte. de Beguenaud
Pte. de Penmarch
Pte. Beg Meil
Pte. St. Mathieu
Pte. du Raz
Pte. du Van
Pte. du Talus
Pte. de Chiberta
Pte. de Pleubo
Pte. de Minar
Pte. de Milfaut
Pte. de Port de Pomme
Pte. d'Erquy
Pte. de Frehel
Pte. de Barfleur
Pte. St. Marcouf
Pte. St. Pierre
Pte. de Cheu
Pte. du Stillon
Pte. de Plouezo
Pte. de Primel
Pte. de Perdelets
Pte. de Bréhat
Pte. de Minard
Pte. de Plouha
Pte. de Pleneuf
Pte. de Fresnaye
Pte. de Grouin
Pte. de Roscoff
Pte. de Plouguerneau
Pte. de Corsen
Pte. de Pern
Pte. de Penmarch
Pte. de Lervily
Pte. de Trevignon
Pte. de Penthievre
Pte. de Quiberon
Pte. de Begleguen
Pte. de Fouras
Pte. de Chef de Baie
Pte. de Grave
Pte. de la Negade
Pte. de la Coubre
Pte. de Chassiron
Pte. de Barbatre
Pte. de Grosse Terre
Pte. de l'Aiguille
Sables d'Olonne
St. Gilles sur Vie

FRANCE

AND MONACO

THE GEORGE F. CRAM COMPANY
Atlas Headquarters—Est. 1867
CHICAGO

SCALE OF MILES.
0 10 20 40 60 80 100

DENMARK

THE GEORGE F. CRAM COMPANY
Atlas Headquarters—Est. 1867
CHICAGO

SCALE OF MILES.
0 5 10 20 30 40

Longitude East from Greenwich

SKAGERRACK
CATTEGAT
BALTIC SEA
NORTH SEA
Tannis Bay
Jammer Bay
Vixo Bay
Liim Fiord
Randers Fiord
Mariager Fiord
Laholm Bay
Skelder Bay
Kongsbacken Fiord
Kloster Fiord
Stadil Fiord
Ringkjobing Fiord
Nissum Fiord
Kiel Bay
Lubeck or Neustadt Bay
Wismar Bay
Kolding Fiord
Aabenraa Fiord
Flensburg Fiord
Hadersleben Fiord
Apenrade Fiord
Aeroeskjobing Bay
Præsto Fed Bay (Faxo Bay)
Kjoge Bay
Beltis
Fehmern Belt
Fehmern Sound
Langeland Belt
Masned Sound
Gronsund
Gron Sound
Hjelms Bay
Vinga Sound
Sub. Tel.
Sub. Tel. from Newbiggin, Eng.
Sub. Tel. from Arendal, Nor.
Sub. Tel. from Cuxhaven
Sub. Tel. from Lowestoft, Eng.
Sub. Tel. from Ystad, Swed.
Sub. Tel. from Gothenburg, Swed.
Sub. Tel. from Copenhagen
Sub. Tel. from Gjedser
Sub. Tel. from Warnemunde
Sub. Tel. from Gedser
Sub. Tel. from Rostock
Sub. Tel. from Stettin
Sub. Tel. from Swinemunde
Sub. Tel. from Libau
Sub. Tel. from Memel
Sub. Tel. from Windau
Sub. Tel. from Libau
Sub. Tel. from Helsingfors
Sub. Tel. from Hangoe
Sub. Tel. from Reval
Sub. Tel. from Petersburg
Sub. Tel. from Helsingfors
Sub. Tel. from Abo
Sub. Tel. from Stockholm
Sub. Tel. from Visby
Sub. Tel. from Karlskrona
Sub. Tel. from Ystad
Sub. Tel. from Malmo
Sub. Tel. from Helsingborg
Sub. Tel. from Gothenburg
Sub. Tel. from Varberg
Sub. Tel. from Halmstad
Sub. Tel. from Falkenberg
Sub. Tel. from Warberg
Sub. Tel. from Gothenburg
Sub. Tel. from Hirtshals
Sub. Tel. from Thisted
Sub. Tel. from Lemvig
Sub. Tel. from Ringkjobing
Sub. Tel. from Esbjerg
Sub. Tel. from Fanoe
Sub. Tel. from Ribe
Sub. Tel. from Aabenraa
Sub. Tel. from Flensburg
Sub. Tel. from Helgoland
Sub. Tel. from Cuxhaven

NETHERLANDS, BELGIUM AND LUXEMBURG

THE GEORGE F. CRAM COMPANY
Atlas Headquarters—Est. 1867
CHICAGO

SCALE OF MILES.
0 5 10 20 30 40 50

Index Netherlands Page 227—Belgium 226—Luxemburg 226

SWEDEN AND NORWAY

THE GEORGE F. CRAM COMPANY
Atlas Headquarters—Est. 1867
CHICAGO

SCALE OF MILES.
0 10 20 30 80 130

ATLANTIC OCEAN

NORTH SEA

GULF OF BOTHNIA

GULF OF FINLAND

GULF OF BOTHNIA

ARCTIC OCEAN

Arctic Circle

Longitude East from Greenwich.
A B C D E F G H J K L M N O P Q
0 2 4 6 8 10 12 14 16 18 20 22 24 28 30

Index Page 228

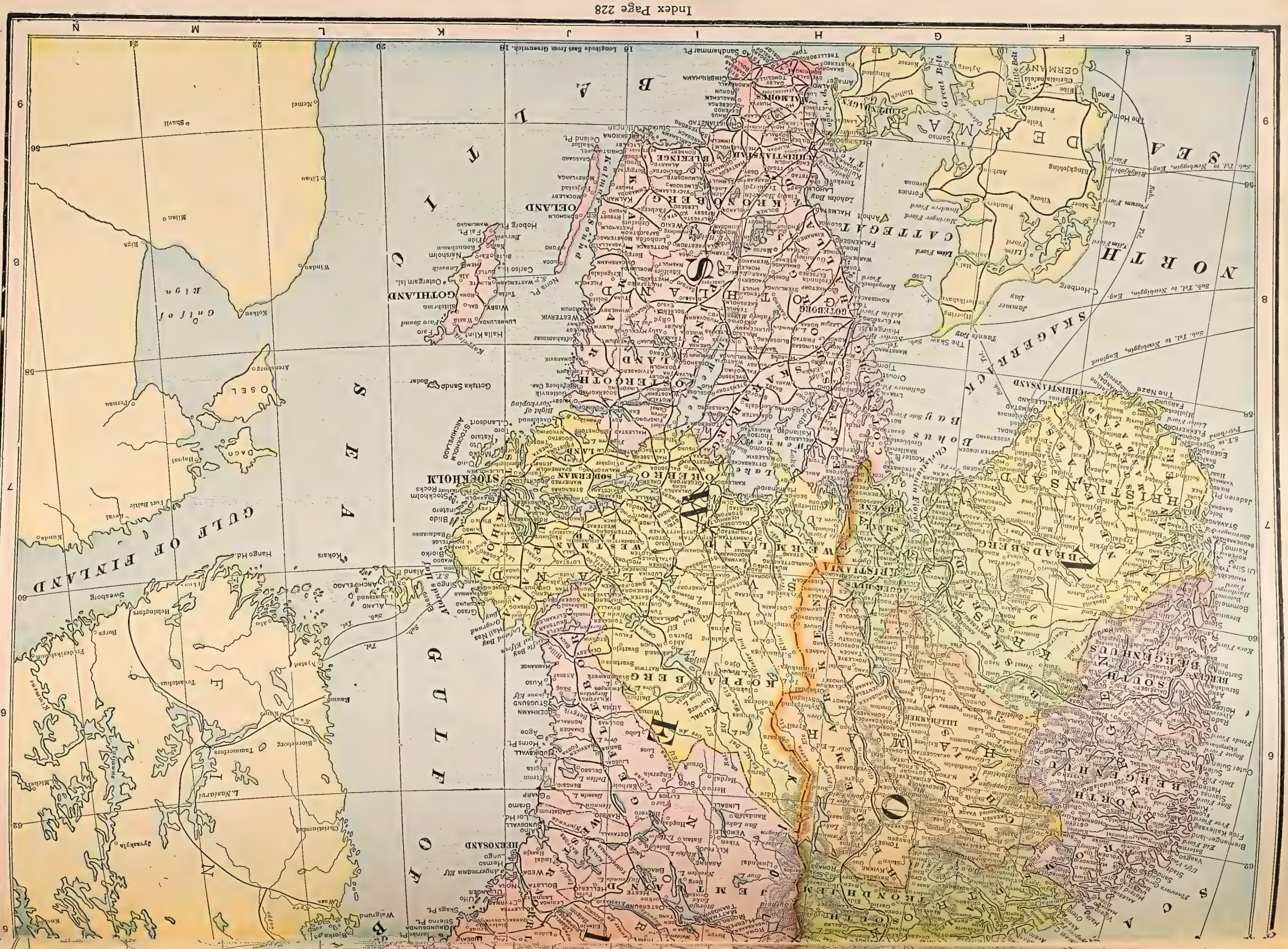

POLAND
BELORUSSIA
UKRAINE
LITHUANIA
ESTHONIA
LATVIA
GERMANY
SWEDEN
FINLAND
NORWAY
DENMARK
Gulf of Finland
Gulf of Bothnia
BALTIC SEA
NORTH SEA
Warszawa
Berlin
Moskva
Leningrad
Helsinki
Stockholm
Oslo
Kobenhavn
Hamburg
Bremen
Danzig
Lodz
Poznan
Wroclaw
Krakow
Katowice
Minsk
Kiev
Riga
Tallinn
Vilnius
Gdynia
Szczecin
Rostock
Lubeck
Kaliningrad
Smolensk
Gomel
Brest
Lwow
Tarnopol
Archipelago
Aaland Is.
Gotland
Bornholm
Dagerort
Hiiumaa
Saaremaa
Memel
Libau
Windau
Pillau
Elbing
Thorn
Bromberg
Posen
Kalisch
Petrikau
Radom
Kielce
Sandomir
Lublin
Brest-Litovsk
Pinsk
Bobruisk
Mogilev
Orsha
Vitebsk
Polotsk
Smolensk
Roslavl
Briansk
Orel
Kursk
Kharkov
Poltava
Kremenchug
Dnepropetrovsk
Zaporozhe
Nikopol
Krivoi Rog
Odessa
Nikolaev
Kherson
Simferopol
Sevastopol
Kerch
Feodosia
Yalta
Taganrog
Rostov
Mariupol
Stalino
Voroshilovgrad
Lugansk
Kamenets-Podolsk
Proskurov
Vinnitsa
Zhitomir
Tarnopol
Stanislav
Drohobych
Boryslav
Chernovtsy
Kishinev
Bendery
Akkerman
Ismail
Reni
Galatz
Braila
Constanza
Varna
Burgas
Sofia
Philippopel
Adrianople
Constantinople
Dardanelles
Sea of Marmora
Aegean Sea
Mediterranean Sea
Black Sea
Crimea
Caucasus
Transcaucasia
Persia
Turkey
Rumania
Bulgaria
Greece
Hungary
Austria
Czechoslovakia
Switzerland
Italy
France
Belgium
Holland
Ireland
Great Britain
Scotland
England
Wales
Iceland
Spitzbergen
Novaya Zemlya
Archangel
Murmansk
Petrograd
Petrozavodsk
Vologda
Yaroslavl
Kostroma
Nizhni Novgorod
Kazan
Perm
Ekaterinburg
Tyumen
Tobolsk
Omsk
Tomsk
Irkutsk
Yakutsk
Vladivostok
Khabarovsk
Blagoveshchensk
Chita
Verkhneudinsk
Krasnoyarsk
Semipalatinsk
Barnaul
Novosibirsk
Kemerovo
Stalinsk
Alma-Ata
Frunze
Tashkent
Samarkand
Bokhara
Merv
Ashkhabad
Kushka
Kara-Kum Desert
Kara Sea
Barents Sea
White Sea
Baltic Sea
Gulf of Bothnia
Gulf of Finland
Gulf of Riga
Archipelago
Aaland Is.
Gotland
Oesel

CENTRAL EUROPE

THE GEORGE F. CRAM COMPANY
Atlas Headquarters—Est. 1867
CHICAGO

SCALE OF MILES
0 10 20 30 40 50 75 100 150

REFERENCE
1—Regained by Turkey - J-K 13
2—New Neutral Zone - - J 13
3—New Boundary Zone of The Straits●●●●●-K 13

Longitude 18 East from 20 Greenwich

FINLAND
THE GEORGE F. CRAM COMPANY
Atlas Headquarters—Est. 1867
CHICAGO
SCALE OF MILES
0 10 20 30 40 50 75 100 150
ARCTIC OCEAN
NORWAY
SWEDEN
FINLAND
RUSSIA
Hammerfest
NORTH CAPE
MAGERO I.
Kjelvik
C. NORDKYN
Kjelfiord
Gamvik
Omgang
C. TANDHOAN
Berlevaag
Kiis Fiord
Kaas Fiord
Syrte Fiord
Havningberg
Kongsfjord
VARDO I.
Vardohuus
Kramvik
Varanger Fiord
C. NIEMETSKI
RIBACHI PENINSULA (FISHER I.)
C. TSIP
Motovski Gulf
Kola Bay
KILDIN I.
C. TERIBERKA
C. KORABELITZKOI
BOL OLEIN
Tromsö
Ullsnas
Solend
Bossekop
Altengaard
Rastekaise
Elvebakken
Nieménditka
Maasi
Anuvard
Assebagli
Jorgustag
Eira
Avce
Kautokeino
Raunula
Naimakku
Sieppa
Enontekis
Karesuando
Kyro
Kurravaara
Muonioniska
Tepasto
Kittila
Kihlangi
Kolari
Torneafors
Kengis
Kassa
Kardis
Kittis
Pello
Tuntola
Kemitrask
Rovaniemi
Martimo
Karungi
Tervola
Kemi
Petaia
Huttula
Pudasiarvi
Haukipudos
Ofverkumingi
Ulcaborg
Suomussalmi
Limingo
Hyrynsalmi
Brantsila
Mattilla
Oulainen
Brahestadt
Kalajoki
Ylivieska
Karhi
Lochtc
Wenetpalo
Nissila
Gamla Karleby
Jacobstadt
Nya Karleby
Bennas
Oravais
Vindala
Nikoliastad
Vasa
Korsnas
Pertom
Seinejoki
Asu
Salmi
Saukko
Karstula
Miefo
Alavo
Millymaki
Atsari
Enekoski
Khapanyaki
Kaskoe
Christinestad
Lappfiord
Wirdois
Kasabole
Smossa
Parkano
Sastmola
Narmark
Ikales
ABO-BJORNEBORG
Bjorneborg
Tarvolo
Raumo
Parila
Tojjala
Nystad
Letala
Forssa
TAVASTEHUS
Wehmo
Nadendal
Martin
Loppis
Hausjarvi
Somero
Hyvinge
Riehimaki
Kervo
Abo
Haliko
Nurmijarvi
Salo
Borgo
Helsingfors
Sveaborg
Hango
HANGO HD.
ARCHIPELAGO
STOCKHOLM
BALTIC SEA
GULF OF BOTHNIA
GULF OF FINLAND
Uleaborg
Kuusamo
Kitka
Muo L.
Simo
Tana-elv
Seidi
Ustioki
Novos
Ijarvi L.
Peldoivi
Boris Gleb
Petshenga
Elvenaes
Pobnak
Karlebotn
Vadso
Skoppanjarga
Korsnes
Leerik
Sebusby
Troldfiord
Laxelvens
Raisboth
Staburnes
Alexandrovsk
Murmansk
Kola
Patskonniska
Padoutinen
Kitza
Woronesh
Maselskaya
Lovesersk
L. Lovo
Kolmo L.
KOLA PENINSULA
Poro L
Purnatz
Ponoi
Imandra
Jokostrov
Peringo L.
Tipas R.
Zacheika
L. Kano
Kandalaksha
L. Kolvitz
Kovda
Kiiajaya
Porja
Umba
Kouz
Kamenskoi
Chupovskoi L.
Tchapoma
Pialitsa
Saluitza
Warsuga
Strelnaya
Tetrina
Chavanga
Kusomen
Gridina
Kefetskaya
L. Kerel
L. Kogo
Kalgalaksha
C. SOLOMENOI
Ushmanovskaya
KARETSKI NO
Polonga
Gulf of Kandalak
WHITE SEA
Umangozerskaya
Pongamskaya
Lietnerjetskaya
Sajawara
Kem
Shuiarietzkaya
Nogeuxa
Szorotskaya (Sorotska)
Poshmaguba
L. Nuokki
Szvjaverskoi
Sumskoi
Niuchatskaya
Kobeima
Onega Bay
Vozhgora
C. ONEGA
SOLOVETZKI I.
GULF OF ONEGA
Solotiskaya
Pertomin
Krasnogorskaya
Unskoya
Kuszeretzkaya
Maloshuiskaya
Andozero
Roboiskoi
Rovkoll
Rugozerskoi
Kimovari
Hongala
L. Pelos
Zeldera
Pielis
Lubosalma
Maselga
Lumbasza
Povienetz
Tchulunusbkoi
L. Vodla
Pergiiba
Homantz
Kiappeselga
Kovero
Korniselki
Wovolon
Pudojgorsk
Kharinskaya
Pudoj
Nashishinskoi
Gagusi
Somenskoi
Liksh
Andomsk
Marina
Vitegra
Megorsk
Osztinskoi
LAKE ONEGA
Petrozavodsk
Szekszinskoi
Gimorietzkoi
Koskozero
Konduzi
Salmis
Kudela
Sordavala
Parartsi
Tuokselmiska
Kronenborg
Antrea
Kexholm
Oldnets
Kakovsk
Ladeinoi Polie
Damoshurovo
Shaknovo
Ladvensk
Akatová
Borisova
Pashozersk
Pokrovsk
Konetzkaya
Maza
Okstukova
LAKE LADOGA
Viborg
Magra
Kakkis
Fredrikshamn
Urpala
Simola
Kouvola
Lohsa
Kotka
BERESOF IS.
Biorko
Raivola
Wilmanstrand
Partidstadt
Wartala
Heinola
Lake Sianu
Tammerfors
Haramgamuki
Pajiane
Toijala
Tuiala
Lake Pajarvi
Lake Vesi
Lake Kalkis
Lake Kuges
Lake Orivesi
Lake Keuru
Lake Suolahti
Lake Kallo
Lake Pielis
Lake Sego
Lake Toplo
Lake Kitka
Lake Kerel
Lake Kogo
Lake Vigo
Lake Indo
Lake Onega
Lake Ladoga
Lake Peipus
Lake Samra
Lake Gdov
Lake Rudnevo
Lake Ladoga
Lake Kemi
Lake Simo
Lake Nuot
Lake Guolle
Lake Umb
Lake Imandra
Lake Kenozero
Lake Tor
Lake Tulom
Lake Padoutinen
Lake Enara
Lake Waskoianka
Lake Akuiarvi
Lake Sombio
Lake Riesto
Lake Nuorli
Lake Aikjo
Lake Kelloiarvi
Lake Routajarvi
Lake Akhala
Lake Aska
Lake Hotti
Lake Nambajarvi
Lake Mieko L.
Lake Kemitrask
Lake Tervola
Lake Pana L.
Lake Piavo
Lake Kovda
Lake Kovdskaya
Lake Polonga
Lake Gridina
Lake Kalgalaksha
Lake Ushmanovskaya
Lake Umangozerskaya
Lake Pongamskaya
Lake Sajawara
Lake Kem
Lake Shuiarietzkaya
Lake Nogeuxa
Lake Szorotskaya
Lake Poshmaguba
Lake Sumskoi
Lake Niuchatskaya
Lake Kobeima
Lake Vozhgora
Lake Kuszeretzkaya
Lake Maloshuiskaya
Lake Andozero
Lake Roboiskoi
Lake Rovkoll
Lake Rugozerskoi
Lake Kimovari
Lake Hongala
Lake Zeldera
Lake Pielis
Lake Lubosalma
Lake Maselga
Lake Pergiiba
Lake Homantz
Lake Kiappeselga
Lake Kovero
Lake Korniselki
Lake Wovolon
Lake Pudojgorsk
Lake Kharinskaya
Lake Pudoj
Lake Nashishinskoi
Lake Gagusi
Lake Somenskoi
Lake Liksh
Lake Andomsk
Lake Marina
Lake Vitegra
Lake Megorsk
Lake Osztinskoi
Lake Petrozavodsk
Lake Szekszinskoi
Lake Gimorietzkoi
Lake Koskozero
Lake Konduzi
Lake Salmis
Lake Kudela
Lake Sordavala
Lake Parartsi
Lake Tuokselmiska
Lake Kronenborg
Lake Antrea
Lake Kexholm
Lake Oldnets
Lake Kakovsk
Lake Osztinskoi
Lake Ladeinoi Polie
Lake Damoshurovo
Lake Shaknovo
Lake Ladvensk
Lake Akatová
Lake Borisova
Lake Pashozersk
Lake Pokrovsk
Lake Konetzkaya
Lake Maza
Lake Okstukova
Lake Viborg
Lake Magra
Lake Kakkis
Lake Fredrikshamn
Lake Urpala
Lake Simola
Lake Kouvola
Lake Lohsa
Lake Kotka
Lake BERESOF IS.
Lake Biorko
Lake Raivola
Lake Wilmanstrand
Lake Partidstadt
Lake Wartala
Lake Heinola
Lake Sianu
Lake Tammerfors
Lake Haramgamuki
Lake Pajiane
Lake Toijala
Lake

POLAND
LITHUANIA, LATVIA, ESTHONIA,
FREE CITY OF DANZIG and MEMEL DISTRICT

THE GEORGE F. CRAM COMPANY
Atlas Headquarters—Est. 1867
CHICAGO

SCALE OF MILES
0 10 20 30 40 50 75 100 150

Index Page 237

NORTH SEA
DENMARK
COPENHAGEN
SWEDEN
SCHLESWIG-HOLSTEIN
KIEL
Kiel Bay
Fehmarn Belt
HAMBURG
ALTONA
LÜBECK
MECKLENBURG
SCHWERIN
ROSTOCK
STRALSUND
RÜGEN
BREMEN
OLDENBURG
HANOVER
BRUNSWICK
MAGDEBURG
BERLIN
CHARLOTTENBURG
POTSDAM
BRANDENBURG
NETHERLANDS
ZUIDER ZEE
FRIESLAND
GRONINGEN
DRENTHE
OVERYSSEL
GELDERLAND
UTRECHT
NORTH HOLLAND
THE HAGUE
Amsterdam
Rotterdam
Utrecht
Arnheim
Nijmegen
Deventer
Zwolle
Leeuwarden
Groningen
Assen
Moppel
Harlingen
Terschelling
Vlieland
Texel
Helgoland
Sylt
Amrum
Föhr
North Frisian Islands
East Frisian Islands
Borkum
Juist
Norderney
Baltrum
Langeoog
Spiekeroog
Wangeroog
Scharhorn
Neuwerk
Mouth of R. Elbe
Mouth of R. Weser
Mouth of R. Ems
Mouth of R. Eider
Kiel Harbour
Eckernförde B.
Flensburg Fiord
Apenrade B.
Hadersleben Fiord
Sub. Cable
WESTPHALIA
DÜSSELDORF
DORTMUND
ELBERFELD
BARMEN
CREFELD
MÜNSTER
COLOGNE
AACHEN
BRUSSELS
BELGIUM
RHINE PROVINCE
HESSE-NASSAU
HESSE
FRANKFURT
WIESBADEN
MAINZ
DARMSTADT
KASSEL
LUXEMBURG
LUXEMBOURG
PALATINATE
KARLSRUHE
STUTTGART
WÜRTTEMBERG
STRASSBURG
ALSACE-LORRAINE
METZ
SWITZERLAND
BAVARIA
MUNICH
AUGSBURG
NUREMBERG
FRANCONIA
WÜRZBURG
BAMBERG
BAIREUTH
REGENSBURG
LEIPZIG
CHEMNITZ
DRESDEN
SAXONY
THURINGIA
WEIMAR
GOTHA
ERFURT
HALLE
MAGDEBURG
Rhine
Moselle
Danube
Elbe
Weser
Ems
Oder
Vistula
Aller
Leine
Ruhr
Lippe
Main
Neckar
Saar
Lahn
Eder
Fulda
Werra
Inn
Lech
Isar
Naab
Regen
Altmühl
Wörnitz
Tauber
Kocher
Jagst
Enz
Nahe
Mosel
Meuse
Scheldt
Aare
Reuss
Limmat
Thur
Rhine Falls
Lake Constance
Bodensee
Zuyder Zee
Lake of Constance
Index Page 230-231

GERMANY

THE GEORGE F. CRAM COMPANY
Atlas Headquarters—Est. 1867
CHICAGO

SCALE OF MILES
0 10 20 40 60 80 100

EXPLANATION OF FIGURES

TERRITORY LOST BY TREATY

1—K 3 **Alsace Lorraine** returned to France as in 1871

2—E 13 **West Prussia and Posen** (Parts of) ceded to Poland

3—C 14 **Danzig** and surrounding territory to Free City of Danzig

TERRITORY UNDER ALLIED CONTROL

4—A 16 **Memel** and the East Prussian territory north of the Niemen

5—H 3 **Cologne** and vicinity, for five years

6—I 4 **Coblenz** and vicinity, for ten years

7—J 5 **Mainz** and vicinity, for fifteen years

PLEBISCITE TERRITORY

8—J 3 **Sarr Valley** to France for fifteen years, when the people will vote on union with either France or Germany.

9—I 2 **Eupen & Malmedy** to Belgium.

10—A 6 **Schleswig** (Danish speaking part of) to Denmark.

11—I 14 **Upper Silesia** (part of) awarded to Poland.

EXPLANATION OF COLORS

States of Germany shown by separate tints	
Territory lost by Treaty	
To be decided by plebiscite	
Under Allied Control	
Neutral Zone— Extending 50 kilometers east of the Rhine, in which no military operation allowed Germany	

Index Page 230-231

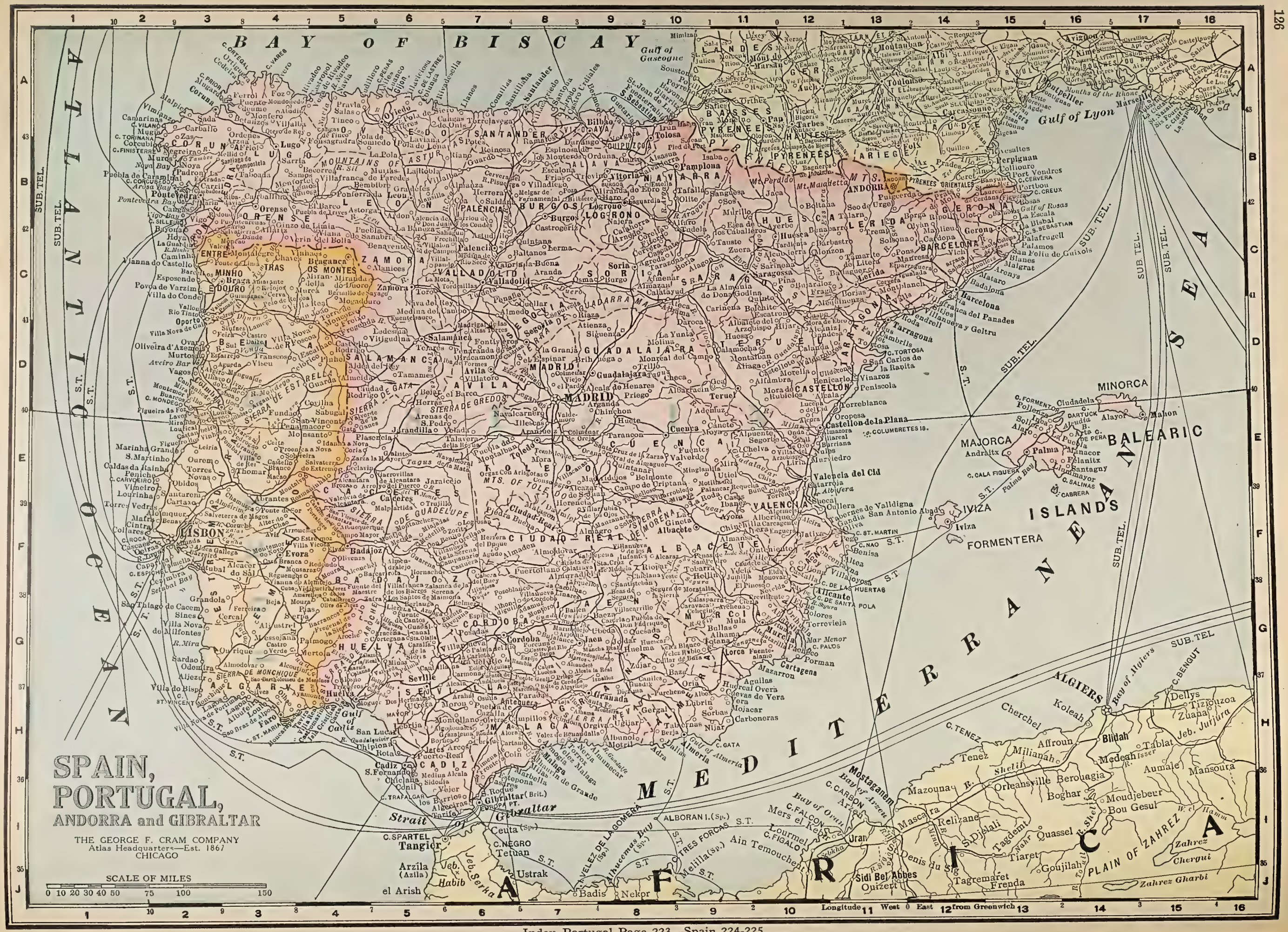

Index Portugal Page 223—Spain 224-225

SWITZERLAND AND LIECHTENSTEIN

THE GEORGE F. CRAM COMPANY
Atlas Headquarters—Est. 1867
CHICAGO

SCALE OF MILES
0 5 10 15 20 25 30

Index Page 232-233

ITALY
AND SAN MARINO

THE GEORGE F. CRAM COMPANY
Atlas Headquarters—Est. 1867
CHICAGO

SCALE OF MILES
0 10 20 40 60 80

SWITZERLAND
AUSTRIA
CARINTHIA
CARNIOLA
SLAVONIA
BOSNIA
HERZEGOVINA
DALMATIA
CROATIA
FRANCE
PENNINE ALPS
GRAIAN ALPS
MARITIME ALPS
APENNINES
PIEDMONT
LOMBARDY
VENETIA
ISTRIA
FIUME
VENICE
GULF of VENICE
Mouths of the Po
GULF OF GENOA
LIGURIA SEA
TUSCANY
EMILIA
UMBRIA
MARCHES
ABRUZZO AND MOLISE
CAMPANIA
BASILICATA
APULIA
CALABRIA
ADRIATIC SEA
TYRRHENIAN SEA
IONIAN SEA
SICILIAN SEA
MEDITERRANEAN SEA
TUSCAN ARCHIPELAGO
PONZA ISLANDS
LIPARI ISLANDS
MALTESE ISLANDS (TO GREAT BRITAIN)
CORSICA (TO FRANCE)
SARDINIA
TUNIS (TO FRANCE)
AFRICA
MONACO
MONTE CARLO
SAN MARINO
Turin
Milan
Genoa
Venice
Florence
Rome
Naples
Palermo
Trieste
Fiume
Spalato
Ragusa
Syracuse
Messina
Catania
Bari
Taranto
Brindisi
Ancona
Pisa
Leghorn
Siena
Perugia
Pescara
Foggia
Reggio
Cagliari
Sassari
Bastia
Ajaccio
Tunis
Malta
Elba
Corfu
Lissa
Curzola
Lagosta
Meleda
Lesina
Brazza
Solta
Pelagosa
Premuda
Incoronata Isl.
Lunga Isl.
Pago Isl.
Lussin
Veglia
Gorgona Isl.
Capraja Isl.
Pianosa
Tremiti Is.
Ponza
Ischia
Capri
Stromboli
Vulcano
Lipari
Ustica
Galita Isl.
Zembra Isl.
Pantellaria
Lampedusa
Gozo
Comino
Cape Bon
Cape Carthage
Cape Farina
Cape Zibeeb
Cape Serrat
Cape Negro
Ras al Krun
Ras al Mustafa
Ras al Mahmur
Gulf of Tunis
Gulf of Hammamet
Gulf of Spezia
Gulf of Genoa
Gulf of Leghorn
Gulf of Follonica
Gulf of Orosei
Gulf of Cagliari
Gulf of Asinara
Gulf of Porto
Gulf of Sagona
Gulf of Valinco
Gulf of Ajaccio
Gulf of Fiumicino
Gulf of Gaeta
Gulf of Salerno
Gulf of Policastro
Gulf of Eufemia
Gulf of Gallipoli
Gulf of Taranto
Gulf of Manfredonia
Gulf of Squillace
Gulf of Catania
Gulf of Augusta
Gulf of Cattaro
Gulf of Quarnero
Gulf of Trieste
Strait of Bonifacio
Strait of Messina
Malta Channel
Mt. Blanc
Monte Rosa
Gr. St. Bernard
Mt. Cenis
Mt. Viso
Mt. Leone
Simplon Pass
St Gothard Tunnel
Splugen
Bernina
Stelvio
Brenner
Mt. Etna
Vesuvius
Stromboli
Vulcano
Monte Cristo Isl.
Giglio Isl.
Gorgona Isl.
Capraja Isl.
Elba
Pianosa
Tremiti Is.
Ponza Isl.
Ischia Isl.
Capri Isl.
Lipari Isl.
Stromboli Isl.
Vulcano Isl.
Ustica Isl.
Galita Isl.
Zembra Isl.
Pantellaria Isl.
Lampedusa Isl.
Gozo Isl.
Comino Isl.
Malta (Isl.)
Sub Tel. from Gibraltar
Sub Tel. from Bona
Sub Tel. from Britain
Sub Tel. from Malta
Sub Tel. to Corfu
Sub Tel. to Cattaro
Sub Tel. to Lissa
Sub Tel. to Curzola
Sub Tel. to Meleda
Sub Tel. to Lagosta
Sub Tel. to Pelagosa
Sub Tel. to Premuda
Sub Tel. to Incoronata Isl.
Sub Tel. to Lunga Isl.
Sub Tel. to Pago Isl.
Sub Tel. to Lussin
Sub Tel. to Veglia
Sub Tel. to Fiume
Sub Tel. to Trieste
Sub Tel. to Venice
Sub Tel. to Spezia
Sub Tel. to Leghorn
Sub Tel. to Rome
Sub Tel. to Naples
Sub Tel. to Palermo
Sub Tel. to Messina
Sub Tel. to Catania
Sub Tel. to Syracuse
Sub Tel. to Malta
Sub Tel. to Tunis
Sub Tel. to Bona
Sub Tel. to Britain
Sub Tel. to Gibraltar
Sub Tel. to Algiers
Sub Tel. to Cagliari
Sub Tel. to Bastia
Sub Tel. to Ajaccio
Sub Tel. to Porto Torres
Sub Tel. to Sassari
Sub Tel. to Orosei
Sub Tel. to Tortoli
Sub Tel. to Cagliari
Sub Tel. to Carloforte
Sub Tel. to Iglesias
Sub Tel. to Oristano
Sub Tel. to Alghero
Sub Tel. to Porto Torres
Sub Tel. to Asinara Isl.
Sub Tel. to Bastia
Sub Tel. to Calvi
Sub Tel. to Ajaccio
Sub Tel. to Bonifacio
Sub Tel. to Porto Vecchio
Sub Tel. to Solenzara
Sub Tel. to Bastia
Sub Tel. to Leghorn
Sub Tel. to Piombino
Sub Tel. to Elba
Sub Tel. to Porto Ferraio
Sub Tel. to Rio Marina
Sub Tel. to Follonica
Sub Tel. to Grosseto
Sub Tel. to Orbetello
Sub Tel. to Civitavecchia
Sub Tel. to Rome
Sub Tel. to Ostia
Sub Tel. to Anzio
Sub Tel. to Gaeta
Sub Tel. to Naples
Sub Tel. to Salerno
Sub Tel. to Amalfi
Sub Tel. to Sorrento
Sub Tel. to Capri
Sub Tel. to Ischia
Sub Tel. to Ponza
Sub Tel. to Palermo
Sub Tel. to Trapani
Sub Tel. to Marsala
Sub Tel. to Sciacca
Sub Tel. to Girgenti
Sub Tel. to Licata
Sub Tel. to Terranova
Sub Tel. to Catania
Sub Tel. to Messina
Sub Tel. to Milazzo
Sub Tel. to Lipari
Sub Tel. to Stromboli
Sub Tel. to Vulcano
Sub Tel. to Ustica
Sub Tel. to Palermo
Sub Tel. to Syracuse
Sub Tel. to Augusta
Sub Tel. to Catania
Sub Tel. to Messina
Sub Tel. to Reggio
Sub Tel. to Naples
Sub Tel. to Rome
Sub Tel. to Civitavecchia
Sub Tel. to Leghorn
Sub Tel. to Spezia
Sub Tel. to Genoa
Sub Tel. to Venice
Sub Tel. to Trieste
Sub Tel. to Fiume

CZECHOSLOVAKIA

THE GEORGE F. CRAM COMPANY
Atlas Headquarters—Est. 1867
CHICAGO

SCALE OF MILES

0 10 20 30 40 50 75 100 150

Longitude 10 East 18 from 11 Greenwich

Index Page 235

AUSTRIA

THE GEORGE F. CRAM COMPANY
Atlas Headquarters—Est. 1867
CHICAGO

SCALE OF MILES
0 10 20 30 40 50 75

HUNGARY

THE GEORGE F. CRAM COMPANY
Atlas Headquarters—Est. 1867
CHICAGO

SCALE OF MILES
0 10 20 30 40 50 75

Index Page 238

YUGOSLAVIA
ALBANIA
and FIUME (Ind. State)

SCALE OF MILES
0 10 20 30 40 50 75 100 150

Index Page 236

TURKEY AND GREECE

THE GEORGE F. CRAM COMPANY
Atlas Headquarters—Est. 1867
CHICAGO

SCALE OF MILES
0 10 20 40 60

Index Page 236

RUMANIA, BULGARIA and ZONE OF THE STRAITS

(Formerly Turkey—Now under International Control)

THE GEORGE F. CRAM COMPANY
Atlas Headquarters—Est. 1867
CHICAGO

SCALE OF MILES
0 10 20 30 40 50 75 100

Index Page 239

FORMER RUSSIA

SHOWING
SOVIET RUSSIA, UKRAINE
and WHITE RUSSIA
also Labor Communes, Associated
Republics, Autonomus Republics
and Areas

THE GEORGE F. CRAM COMPANY
Atlas Headquarters—Est. 1867
CHICAGO

SCALE OF MILES.
0 25 50 100 150 200 250 300

Longitude East from Greenwich
0 5 10 1 15 2 20 3 25 4 30 5 35 6 40 7 45 8 50 9 55 10 60 11 65 12 70 75 80

ARCTIC OCEAN
Bear Isl.
NOVAYA ZEMLYA
Black Cape
Nordenskiold Bay
Admiralty Peninsula
C. Borissov
Mgachigin Bay
N. Sulmenice Bay
S. Sulmenice Bay
Croas Bay
Suchoi Promy
Silver Bay
Nameless Bay
Britwin Cape
Duncn Isl.
N. Geese Cape
C. Fern
Pachtussoff Isl
C. Flottoff
C. Krasheninnikoff
Sheskin Bay
Outlet Cape
Matochkin Strait
Klokoff Bay
C. Hall
Lutke Bay
S. Geese Cape
Meshdusharski Isl.
Black Cape
Kostin Strait
Black Bay
Sachanicha Bay
KARA SEA
C. Orloff
C. Peroffski
C. Menchikoff
Jeleznaia Vorota
(Iron Gates)
Kara Strait
VAIGATZ ISL.
Pae-choi Mts.
Ojo
Dolgi I.
C. Medinski Savorot
Warandei I.
Khaipudir Bay
Khaipudra
Kolguev Isl.
C. Russki Savorot
Kolokulskoi Bay
Sengeiski I.
KANIN PENIN.
C. Kanin
C. Mikulkin
Indiga Bay
Gulf of Cheskaia
Onikina Mt.
Golodny
C. Gorodetski
Katchkof Pt.
C. Orlof
C. Konushin
Korabelni Pt.
Morjovetz
C. Voronof
Torna Bay
Kambalnisa Bay
C. Sviatoi
C. Chern
Sviatonosko Bay
Lonarskoi
Selenije
Ness
Bugaiev
Chabrichi
Pustosersk
Obaskoi I.
Kuja
Pustozerskoi
Khaipudir
Khaipudra
Kolokulskoi
Sengeiski
Kara
Kharaiaicha
Sutchurshki
Gneti
Ojo
Pae-choi Mts.
Vilkitski Isl.
C. Shubert
C. Tarasof
Severnaia Guba
Sibiriakov Isl.
BIELOI ISL.
C. Golovin
C. Drovianoi
Matigini Str.
GULF OF OB
YALMAL PENINSULA
C. Charasova
C. Vengan
Yalmal
Ob
Gulf of Ob
Obdorsk
Circle
Nerabi
Paejer
Surty
Gnesim Oja
Shaimaha
Sablia Mt.
Konosborskaia
Borcsof Isl.
Ust Ob
Berezof
Polnovatskoi
Sosvinsk
Kondinsk
Tobolsk
Tura
Turinsk
Verchoturie
Mt. Katchkanar
Mt. Blagodat
Mt. Konjakofski
Solikamsk
Kerki
Bogoslovsk
Tcherdin
Ochansk
Kisel
Perm
Kama
Viatka
Obva
Motowilicha
Kolmogory
Archangel
Onega
Lake Onega
Lake Ladoga
Petrograd
Gulf of Finland
Reval
Estonia
Helsingfors
Hango Hd.
Archipelago
Aland
Stockholm
Sweaborg
Wiborg
Kexholm
Nystad
Abo
Gulf of Bothnia
Wasa
Nikolaistad
Kasko
Christinestad
Kuopio
Kajana
Uleaborg
Lapland
Lofoden Islands
West Fiord
Narvik
Tromsoe
North Cape
Tana Fiord
Maranger Fiord
C. Niemetski
(Ribachi Peninsula)
(Fisher Isl.)
Motovski Gulf
Kola Bay
Kildin Isle
C. Tenberka
Bol Oleni I
Murmansk Coast
Murmansk
Kola
Semiosstrovski
Alexandrovsk
Petshenga
Kola Peninsula
Kandalaksha
Kem
Solovetski Isl.
Onega
Gulf of Onega
Gulf of Archangel
Gulf of Dwina
Mudjuga
Pinega
Kuloiskoi
Zenogory
Mesen
Kanin Peninsula
Timan Ridge
Ural Mts.
Pae-choi Mts.
Ojo
Dolgi I.
Warandei I.
Khaipudir Bay
Khaipudra
Kolokulskoi Bay
Sengeiski I.
Kara
Kharaiaicha
Sutchurshki
Gneti
Vilkitski Isl.
C. Shubert
C. Tarasof
Severnaia Guba
Sibiriakov Isl.
BIELOI ISL.
C. Golovin
C. Drovianoi
Matigini Str.
GULF OF OB
YALMAL PENINSULA
C. Charasova
C. Vengan
Yalmal
Ob
Gulf of Ob
Obdorsk
Circle
Nerabi
Paejer
Surty
Gnesim Oja
Shaimaha
Sablia Mt.
Konosborskaia
Borcsof Isl.
Ust Ob
Berezof
Polnovatskoi
Sosvinsk
Kondinsk
Tobolsk
Tura
Turinsk
Verchoturie
Mt. Katchkanar
Mt. Blagodat
Mt. Konjakofski
Solikamsk
Kerki
Bogoslovsk
Tcherdin
Ochansk
Kisel
Perm
Kama
Viatka
Obva
Motowilicha
Kolmogory
Archangel
Onega
Lake Onega
Lake Ladoga
Petrograd
Gulf of Finland
Reval
Estonia
Helsingfors
Hango Hd.
Archipelago
Aland
Stockholm
Sweaborg
Wiborg
Kexholm
Nystad
Abo
Gulf of Bothnia
Wasa
Nikolaistad
Kasko
Christinestad
Kuopio
Kajana
Uleaborg
Lapland
Lofoden Islands
West Fiord
Narvik
Tromsoe
North Cape
Tana Fiord
Maranger Fiord
C. Niemetski
(Ribachi Peninsula)
(Fisher Isl.)
Motovski Gulf
Kola Bay
Kildin Isle
C. Tenberka
Bol Oleni I
Murmansk Coast
Murmansk
Kola
Semiosstrovski
Alexandrovsk
Petshenga
Kola Peninsula
Kandalaksha
Kem
Solovetski Isl.
Onega
Gulf of Onega
Gulf of Archangel
Gulf of Dwina
Mudjuga
Pinega
Kuloiskoi
Zenogory
Mesen
Kanin Peninsula
Timan Ridge
Ural Mts.
WHITE SEA
ARCHANGEL
Lake Onega
Lake Ladoga
PETROGRAD
GULF OF FINLAND
Gulf of Bothnia
Gulf of Onega
Gulf of Archangel
Gulf of Dwina
Gulf of Ob
Gulf of Cheskaia
Kara Sea
Barents Sea
Arctic Ocean
Baltic Sea
Circle
Arctic
Horn Lake
Kemi R.
Kola R.
Ponoi R.
Varzuga R.
Onega R.
Dwina R.
Pechora R.
Mezen R.
Petshora R.
Ob R.
Yenisei R.
Lena R.
Kolyma R.
Indigirka R.
Yana R.
Olenek R.
Khatanga R.
Taimyr Peninsula
Severnaia Zemlya
New Siberian Islands
Liakhov Isl.
Wrangel Isl.
Herald Isl.
Bering Strait
Behring Sea
Kamchatka
Okhotsk
Okhotsk Sea
Sea of Japan
Manchuria
Mongolia
Siberia
Russian Turkestan
Caspian Sea
Aral Sea
Lake Baikal
Lake Balkash
Lake Issyk-Kul
Lake Tchaldyr
Lake Tchany
Lake Ubsa
Lake Tengiz
Lake Aksakal
Lake Kurgaldzhin
Lake Tuzkan
Lake Ak-Kul
Lake Alakul
Lake Sassykkul
Lake Ala-Kul
Lake Zaisan
Lake Kara-Kul
Lake Tere-Kul
Lake Kosogol
Lake Kirgis-Nor
Lake Ubsa-Nor
Lake Kuku-Nor
Lake Koko-Nor
Lake Lob-Nor
Lake Tsaidam
Lake Tengri-Nor
Lake Dalai-Nor
Lake Hanka
Lake Khingan
Lake Buir-Nor
Lake Kossogol
Lake Baikal
Lake Kirgis-Nor
Lake Ubsa-Nor
Lake Kuku-Nor
Lake Koko-Nor
Lake Lob-Nor
Lake Tsaidam
Lake Tengri-Nor
Lake Dalai-Nor
Lake Hanka
Lake Khingan
Lake Buir-Nor
Lake Kossogol
Lake Baikal
Lake Kirgis-Nor
Lake Ubsa-Nor
Lake Kuku-Nor
Lake Koko-Nor
Lake Lob-Nor
Lake Tsaidam
Lake Tengri-Nor
Lake Dalai-Nor
Lake Hanka
Lake Khingan
Lake Buir-Nor
Lake Kossogol

Divisions of Russia indicated on map by numbers

Independent Republics

1 Soviet Russia.....D 6
2 Ukraine.....F 5
3 White Russia.....E 4

Associated Republics

4 Armenia.....H 7
5 Azerbaijan.....H 8
6 Georgia.....G 7

Autonomous Republics

7 Bashkir.....E 10
8 Crimea.....G 5
9 Daghestan.....G 8
10 Kirgiz.....F 9
11 Mountain.....G 7
12 Tartar.....D 9

Autonomous Areas

13 Abkhasia.....G 7
14 Adyghai.....G 7
15 Ajara.....G 7
16 Chuvash.....D 8
17 Kabarda.....G 7
18 Kalmyk.....F 8
19 Karatchaevo.....G 7
20 Mari (Cheremiss).....D 8
21 Votiak.....D 9
22 Zyrian.....C 9

Labor Communes

A Karelia.....C 5
B German Volga.....E 8

Index Page 241-242

Wrangel Land
Bering Str.
East Cape
C. Severni
Kolyutchin Bay
St. Lawrence or Clerk Isl.
C. Chukotskoi
Cape Yakan
Cape Kiber
Cape Tikigski or Chelagskoi
Chaun Bay
Takoiagda
Anadir Bay
Gulf of Anadir
Archangel Gabriel B.
Cape Navarin
Cape Baranof
Bear Cape
Medvid or Bear Is.
Cape Chukotski
Aiah Is.
Anjou or New Siberia
C.S. Ainissk
New Siberia
Fadievskoi Isl.
Kotelnoi Isl.
Maloi Isl.
Liakov Isl.
North East Cape
C. Taimuro
Taimur Bay
Petrovski Bay
Thaddeus Bay
Cape Stolbovoi
Svatoi Cape
C. Prebashenia
Lena Archipelago
Barkin
Omolonsk Bay
C. Gousinoi
Nizni Kolimsk
Baranikha
Kolima R.
Anadir R.
Anadirsk
Olyutora
Cape Olutorski
Batalakinsk Lake
Batalkna R.
Lukinoe
Ust Anabarsk
Shdanovskoe
Mashiginsk
Maksimova
Kuladey
Govorova
Dzel
Sikteka
Oleçek
Kumaksur
Bulunkan
Baliga
Kiuntu
Ust Yansk
Zulatka
Russkoe Uesto
Sviatoi Nos
Khatangsk
Filipovski
Sakalova
Govrigh
Chimara
Seganka
Michaelova
Borodino
Dudinsk
Nordvik Bay
Anabara R.
Khatanga R.
Lake Taratskoie
Lake Khatangskoie
Nossovole
Turukhansk
Novo Baliisk
Pokrovsk
Eastansk
Iavruskoe
Doneshkino
Kureika
Simernala
Olenek
Elekit R.
Yuriach
Tandinsk
Jigansk (Shigansk)
Tolekumsk
Lena R.
Yana R.
Indigirka R.
Kolima R.
Verkhoiansk
Zvezdnaya
Tirekhtiakh
Tirekhtiakh Mts.
Suchona
Abii
Dyadina
Dyarmata
Sardae
Druzkino
Omukeli
Sisikeli
Nollak
Moose
Mova
Verkni Kolimsk
Kolimsk
Kolimsk Mts.
Nizni Kolimsk
Sredni Kolimsk
Arotto
Stanovoi Mts.
Yablonoi Mts.
Yablonoi Range
Stanovoi Range
Yablonoi Range
Yablonoi Mts.
Yablonoi Range
Yablonoi Mts.
Yablonoi Range
Yablonoi Mts.

ASIA MINOR

SHOWING

TURKEY, GEORGIA, AZERBAIJAN and ARMENIA

Also, INTERNATIONAL MANDATES of IRAQ, SYRIA and PALESTINE

SCALE OF MILES

0 10 20 30 40 50 75 100 150

Longitude East from Greenwich

Index Page 243

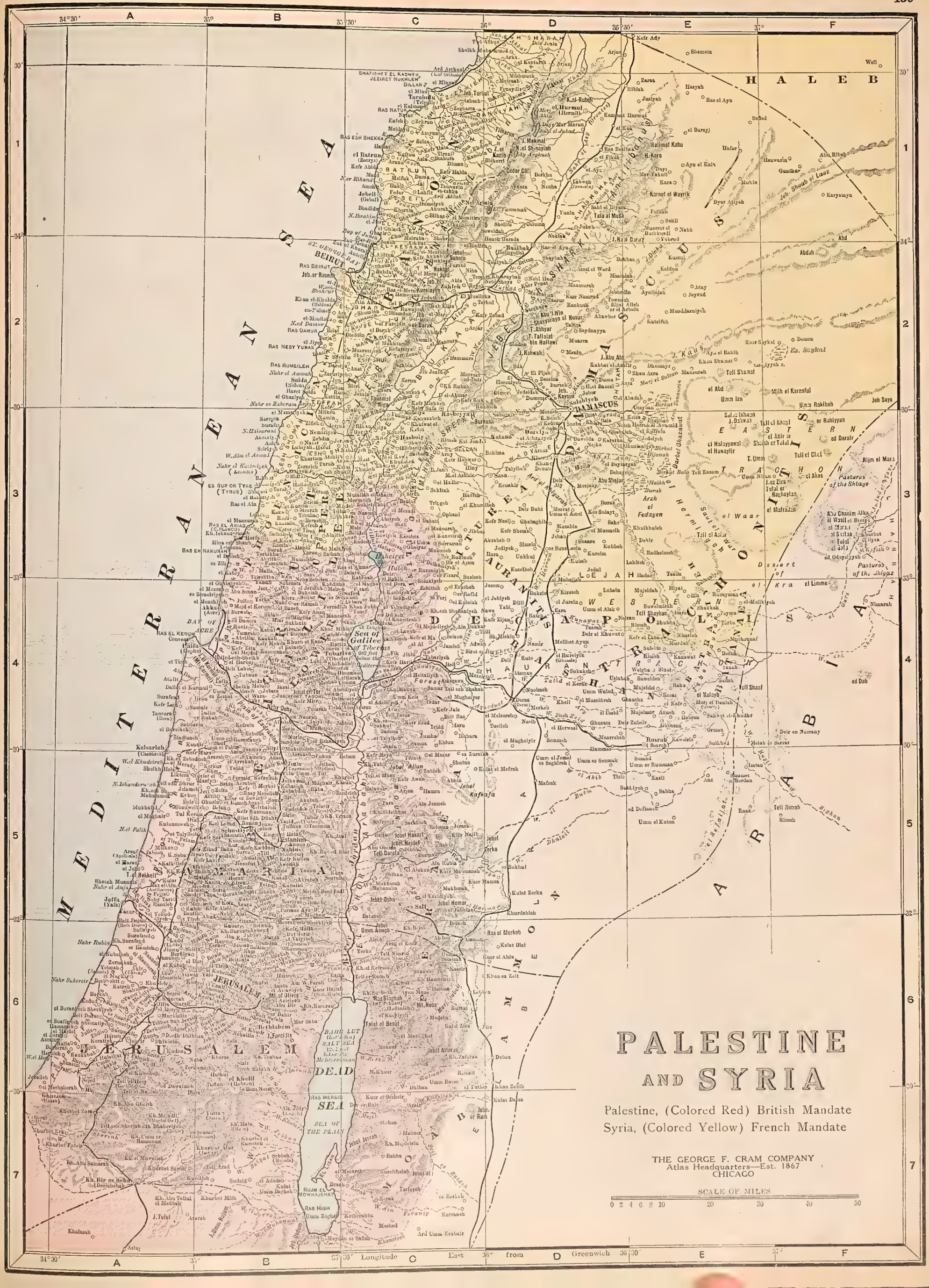
PALESTINE
AND SYRIA
Palestine, (Colored Red) British Mandate
Syria, (Colored Yellow) French Mandate
THE GEORGE F. CRAM COMPANY
Atlas Headquarters—Est. 1867
CHICAGO
SCALE OF MILES
0 2 4 6 8 10 20 30 40 50
MEDITERRANEAN SEA
DEAD SEA
SEA OF GALILEE
Lake of Tiberias
BAHR LUT (Lot's Sea) SALT SEA
SEA OF THE PLAIN
BAY OF ACRE
JERUSALEM
DAMASCUS
BEIRUT
HALEB
Longitude East from Greenwich

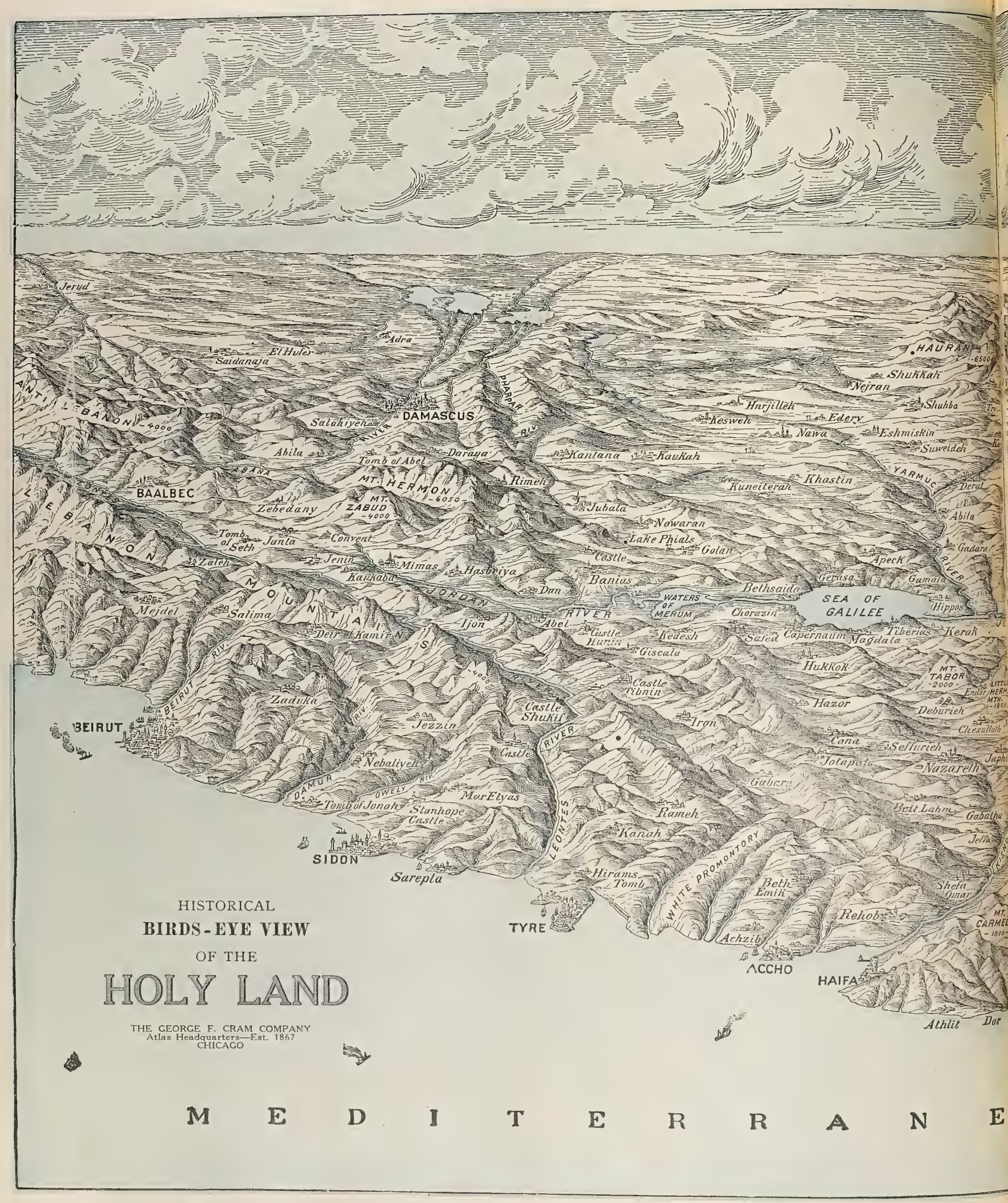
Jerud
El Hufer
Saidanaja
Adra
ANTI LEBANON
4000
DAMASCUS
PHARPAR RIV.
Salahiyeh
ABANA RIVER
Abila
Tomb of Abel
Daraya
Kantana
Kaukah
HAURAN
6500
Shukkah
Nejran
Hnrjilleh
Shuhba
Kesweh
Edery
Nawa
Eshmiskin
Suweideh
YARMUC
Khastin
Kuneiterah
Deraa
Abila
BAALBEC
MT. HERMON
6050
Rimeh
Zebedany
MT. ZABUD
4000
Jubata
Nowaran
Lake Phials
Golan
Gadara
Tomb of Seth
Janta
Convent
Jenin
Mimas
Hasbeiya
Castle
Apeck
RIVER
Zaleh
Kaukaba
Banias
Dan
JORDAN
Gerasa
Gamala
Bethsaida
WATERS OF MEROM
SEA OF GALILEE
Hippos
Mejdel
Salima
Deir Kamir
Ijon
Abel
RIVER
Chorazin
Castle Hunin
Kedesh
Safed
Capernaum
Magdala
Tiberias
Kerak
Giscala
Hukkok
MT. TABOR
2000
Endor
LITTLE HERM. MTN.
1800
Castle Tibnin
Hazor
Deburieh
BEIRUT RIV.
Zadnka
Castle Shukif
Iron
Chesulloth
Jezzin
Cana
Seffurieh
Japhia
Nebaliyeh
Castle
Jotapata
Nazareth
DAMUR RIV.
OWELY RIV.
Mar Elyas
Gabara
Tomb of Jonah
Stanhope Castle
Rameh
Beit Lahm
Gabatha
LEONTES RIVER
Kanah
Jeffa
SIDON
Sarepta
Hirams Tomb
WHITE PROMONTORY
Beth Emik
Sheta Omar
TYRE
Rehob
MT. CARMEL
1800
Achzib
ACCHO
HAIFA
Athlit
Dor
HISTORICAL
BIRDS-EYE VIEW
OF THE
HOLY LAND
THE GEORGE F. CRAM COMPANY
Atlas Headquarters—Est. 1867
CHICAGO
M E D I T E R R A N E

PALESTINE

MTS.
nawat
Kureiyeh
Gerasa
Bozra
Beth Gamul
Rabbath Ammon
Rishab
Mashita
Penuel
ZERKA
ARNON
Dihon
Aroer
Sihon
Rabbath Moab
Kerak
AJLUN
JABBOK
Zophim MT.
PISHGAH 2800
Heshbon
Baal Meon
Bezer
KERAK
MT. AJLUN 3500
Beth Peor
MAIN RIV.
RIVER
Jabesh Gilead
Beth Jesimoth
Beth Nimra
Beth Haran
Loar
RIV.
SALT
DEAD SEA
RDAN
RIVER
Abel Mehola
Succoth
Beth Hoglah
SALT MT. 3000
Jericho
Gilgal
Archelais
Rehob
Adummim
Masada
MT. HAZOR 3400
Mishnash
Mar Saba
Bethshean
MT. GILBOA 2000
Akabeh
Rock Rimmon
Anatholh
Church of the Ascension
KEDRON BROOK
Bethany
Shalim
Shiloh
Ai
Geba
Jezreel
Jacob's Well
MT. EBAL 2700
MT. GERIZIM 2650
Gilgal
Gibea
Gibeah
Shunem
Joseph's Tomb
MT. SINJIL 2500
Ramah
JERUSALEM
Convent Elyas
Bethlehem
Tekoa
Jenin
Taunach
Bethel
Gibeon
Rachel's Tomb
Salomon's Pools
Maon
Ain
Dothan
Shechem
Beeroth
Bethzur
Carmel
Ziph
Arad
Hadad Rimmon
Samaria
Atharot
Upper Bethhoron
Kirjath Jearim
Rammoth Zophim
Halhul
Julia
Jattir
Hebron
Eshtemoa
Moladah
Dumah
Rock Etam
Bethtappuah
Adoriam
Aroer
Timnath Serah
Lower Bethhoron
Libna
Debir
Megidda
Gibeah
St. John
Anab
Zanoah
Bethshemesh
Ajalon
Timnath
Nezib
Zoran
Shocho
Gimzo
Emmaus
Azeka
Gezer
Maresa
Jehud
Lydda
Beit Jibrin
Antipatris
Ono
Ramleh
Gath
Eglon
Beersheba
Kefr
Kanah
Ekron
Beth Dagon
Lachise
Bene Berak
Jabneel
Ashdod
Apollonia
JOPPA
Ashkelon
GAZA
Majumas
Gerar
CAESAREA
A N S E A

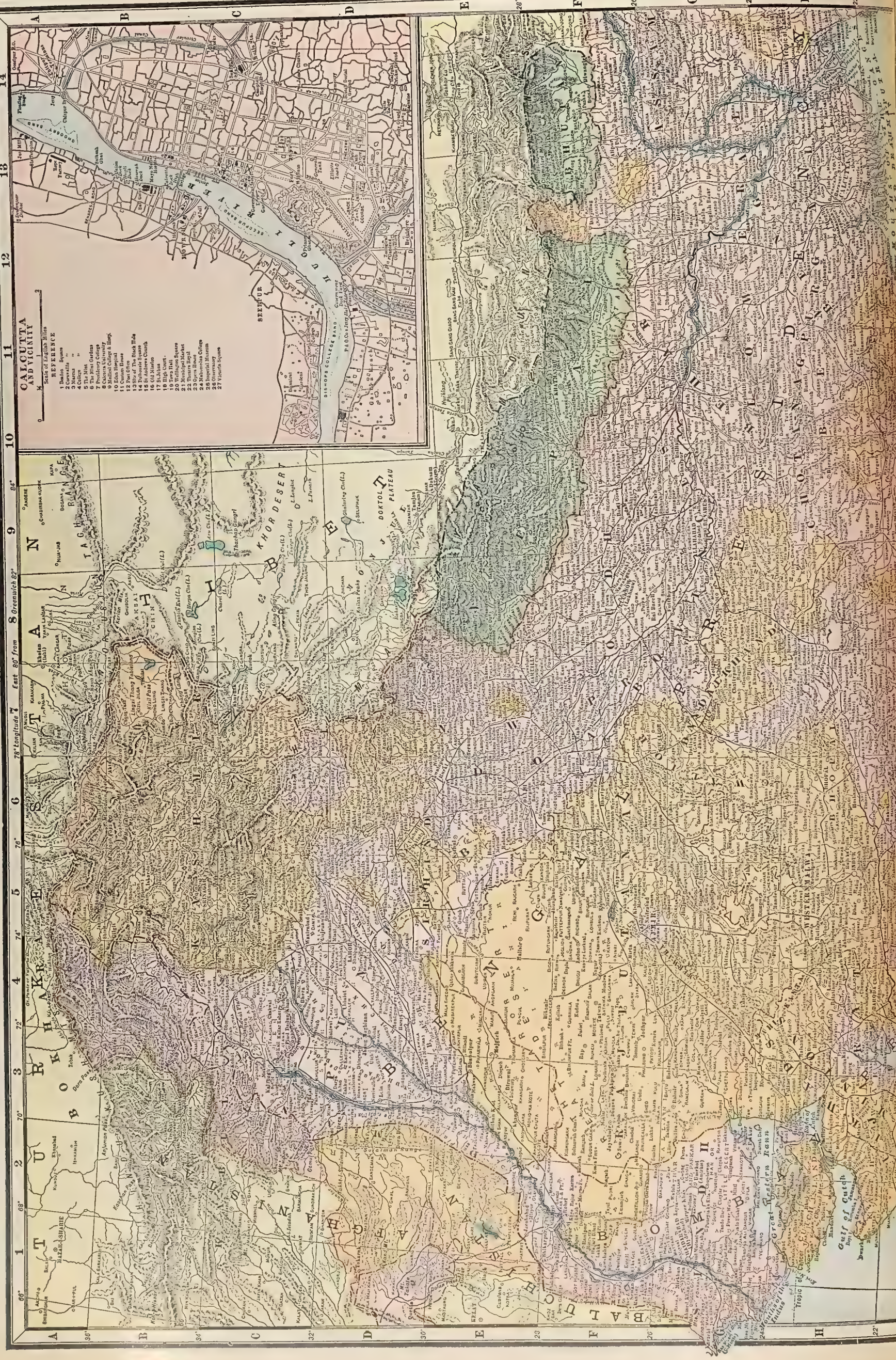
CALCUTTA
AND VICINITY
Scale of English Miles
REFERENCE
1 Dadon Square
2 Cornwallis ,,
3 Harcus ,,
4 Colleges ,,
5 The Mint
6 The Fort Gardens
7 Presidency College
8 Calcutta University
9 Medical College & Hosp.
10 Eden Hospital
11 Custom House
12 Post Office
13 Site of The Black Hole
14 Dalhousie Square
15 St Andrews Church
16 Old Station
17 Bank
18 High Court
19 Town Hall
20 Wellington Square
21 Municipal Market
22 Theatre Royal
23 Sports Club
24 Metropolitan College
25 Imperial Museum
26 Ochterlony
27 Victoria Square
HOWRAH
HOOGHLY RIVER
SEALDAH
BISHOPS COLLEGE
Greenwich 82°
East 80° from
78° Longitude
HIMALAYA MOUNTAINS
KARAKORAM
KHOR DESERT
DOKTOLT PLATEAU
INDUS
GANGES
BRAHMAPUTRA
Gulf of Cutch
Tropic of Cancer

INDIA

SHOWING THE

British Provinces, Feudatory States,

AND

FRENCH and PORTUGUESE COLONIES

WITH

NEPAL and BHUTAN

Scale of Miles

0 20 40 80 120 160 200

BOMBAY ISLAND AND TOWN

Scale of English Miles

0 ½ 1

REFERENCE

1 Christ Church
2 Grant Medical College
3 Sir J. Jeejeebhoy Hospital
4 Esplanade Road
5 Jail
6 Free Church Institute
7 Native Infantry Lines
8 Crawford Markets
9 Free Church
10 General Hospital
11 High School and St. Xaviers College
12 School of Arts
13 Marine Battery Lines
14 Fort George
15 European General Hospital
16 Telegraph Office
17 General Post Office
18 Public Works Office
19 High Court
20 University
21 Secretariat
22 Municipal Offices
23 Cathedral
24 Elphinstone Circle
25 Mint
26 Town Hall
27 Old Secretariat
28 Custom House
29 Prince of Wales Statue
30 St. Andrews Church
31 Sailors Home
32 Grant Buildings

EXPLANATION:

- British Provinces
- Feudatory Native States (under British Control)
- French or Portuguese Colonies
- Independent States

Pronunciation of Native Names:
A as ah; I as ee in meet; U as oo in Book.

Geo. F. Cram, Engraver, Chicago.

INDIAN OCEAN

EASTERN INDIA (BURMA OR FURTHER INDIA)

Scale of Miles 0 20 40 80 120 160

Index Page 244-246

PEKING
AND ENVIRONS
HONGKONG
AND TERRITORIAL CONCESSIONS
EAST TURKESTAN
KASHMIR
TARBAGATAI
JASSAKTU KHANATE
DZUNGARIA
KOBDO
SAIN NOIN KHANATE
TUSHETU KHANATE
INNER MONGOLIA
ALA SHAN
GOBI
Little Gobi (Lian)
Takla Makan Desert
East Tarim Desert
Kara Kum Desert
Choi Tagh Desert
Badan Jiryn Desert
Burgustoula
Kukuburdu
Naromkhukhu Gobi
Shürtönkhoiyn Gobi
Boroula Gobi
Odöringönnuru
Nomihmingyn Gobi
Mostu Range
Shuling Range
Richthofen Range
Humboldt Chain
Altyn Tagh
Kokoshili Range
Kuen Lun Mountains
Nan Shan
Yin Shan
Hsing An Ling
Khingan Mts.
Tien Shan
Pei Shan
Karlik Tagh
Bogda Shan
Barkul Mts.
Karlyk Tagh
Turfan
Lop Nor
Kuku Nor
Koko Nor
Tsaidam
Tsaidamunula
Dunmachai
Nomohonkhoto
Ulan Kul
Yike Tsohangol
Bulantai
Taratarailing
Arshanti
Chimantagh
Columbus Range
Mt. Kremi
Mt. Sulantagh
Mandalik
Mandalik Tagh
Ayakkum Kul
Ayakkum Range
Mt. Elisée
Rashi
Tekketepe
Chol Tagh
Kum tagh
Gashun Gobi
Tsaidamunula
Ubusunesaka
Baga Tsaidam
Iche Tsaidam
Tsaidam Nor
Taitzinar Nor
Kaktyngol
Idirtu
Kurtik Nor
Dulan Kit
South Kuku Nor
Swamp
Syrche Nor
Ulan Kul
Ulan Usar
Ulan Shih
Ulan Tologai
Gansyukhoitu
Khobulak Ritter Range
Khara Nor
Kara Nor
Ulan Nor
Ulan Tala
Ulan Tala Plains
Ulan Tala Range
Ulan Shan
Ulan Mt.
Ulan Ula
Ulan Buh Desert
Ulan Hada
Ulan Hada Mts.
Ulan Hot
Ulan Bator
Ulan Ude
Ulan Ude
Ulan Ude

CHINA AND MONGOLIA

THE GEORGE F. CRAM COMPANY
Atlas Headquarters—Est. 1867
CHICAGO

EXPLANATION

Fu - city 1st rank
Ting " 2nd "
Chau " 3rd "
Hsien " 4th "
Hai - - sea
Ho, Kiang - river
Hu - - - lake
Hwang - - yellow
Ling - - - mountain chain
Mo - - - desert
Nan - - - south
Pei - - - north
Si - - - west
Tai - - - island
Tung - - east
Sha - - - sand
Shan - - mountain or mountain chain
Wei - - - fort

Index Page 247-248

Index Page 253-254

Index Page 253-254

NORTHERN EXTENSION OF
KURILE ISLANDS
(To Japan)
SAME SCALE AS MAIN MAP

ASIA
GULF OF TARTARY
SEA OF OKHOTSK
PACIFIC OCEAN
KURILE ISLANDS
SEA OF JAPAN
KURILE OR CHISHIMA ISLS.
LA PEROUSE STRAIT
PARAMUSHIR ISL.
ONEKOTAN ISL.
SIMUSHIR ISL.
URUPP ISL.
KUNASHIRI ISL.
ITURUP ISL.
SHIKOTAN
SAKHALIN
TERRITORY OF HOKKAIDO
ISHIKARI BAY
VOLCANO BAY
ESAN PT.
SHIRIYA PT.
TORII PT.
SUNA PT.
TOKARISHO PT.
SHIRETOKO PT.
SOYA
C. NOTORO
C. RATMANOFF
C. RIMNIK
CAPE BELLINGHAUSEN
C. PATIENCE
TYULENI I.
C. SYRKUM
CAPE HOLYROOD
CAPE GLADKIY
CAPE SOLOTOI
MONERON I.
C. TOKOMBO
C. NOTORO
C. SONI
C. SIRETOKO
C. TONIN
C. LOWENORN
C. NEMO
C. KRITSIN
C. KASTRICUM
C. NOBU
C. STATEN
C. IWARI
C. NOBUNOTO
C. KABANOTS
C. SEWORTSI
C. TESTDO
C. REIVAUST
C. KRONBERG
C. TOMAMOT
C. HENCKO
C. ROGERS
C. SOYA
C. NOSHAPU
C. TOMO
C. KAMOIWO
C. SIRETOKO
MOUNT FUJI
MOUNT ASAHIGAWA
MOUNT TOKACHI
MOUNT TARUMAE
MOUNT KOMAGATAKE
MOUNT YOTEI
MOUNT TOKARI
MOUNT TOKUSHI
MOUNT TOKOMU
MOUNT TONTO
MOUNT HORO
MOUNT OTOFUKE
MOUNT OKUMI
MOUNT KOMA
MOUNT KOMUKA
MOUNT KUNIMA
MOUNT KUNIMI
MOUNT KUSHIRO
MOUNT MEAKAN
MOUNT NAKAJIMA
MOUNT NIPESOTSU
MOUNT NOPPORO
MOUNT OAKAN
MOUNT OKUSHIRI
MOUNT OMANBE
MOUNT OTOFUKE
MOUNT RAUSU
MOUNT SHARI
MOUNT SHIRETOKO
MOUNT SHIRIBETSU
MOUNT SHIRITORU
MOUNT SHUMARINAI
MOUNT SHUNKUNI
MOUNT SOUNZAN
MOUNT TAKAHOKO
MOUNT TOKACHI
MOUNT TOKARI
MOUNT TOKUSHI
MOUNT TOKOMU
MOUNT TONTO
MOUNT TOTSUKA
MOUNT TSUBETSU
MOUNT TSUBETSU
MOUNT TSUBETSU

Index Page 249-250

JAPANESE EMPIRE
PHILIPPINE ISLANDS
—AND—
EASTERN CHINA
SHOWING
Areas under International Control in China.
THE GEORGE F. CRAM COMPANY
Atlas Headquarters—Est. 1867
CHICAGO
SCALE OF MILES
0 50 100 200 300 400
Longitude East from Greenwich
SIBERIA
MONGOLIA
CHINA
JAPAN
CHOSEN
KOREA
FAR EASTERN REPUBLIC
MANCHURIA
GOBI DESERT
DESERT OF GOBI
SEA OF OKHOTSK
SEA OF JAPAN
PACIFIC OCEAN
PHILIPPINE ISLANDS
SEA
BRITISH
FRENCH
ITALIAN
PORTUGUESE
UNITED STATES
SIAM
FRENCH INDO-CHINA
MALAY PENINSULA
BORNEO
MINDANAO
LUZON
FORMOSA
SAKHALIN
KURILE ISLANDS
Tropic of Cancer
Boundary of Japanese Empire
Boundary of Philippine Islands
Boundary of Eastern China

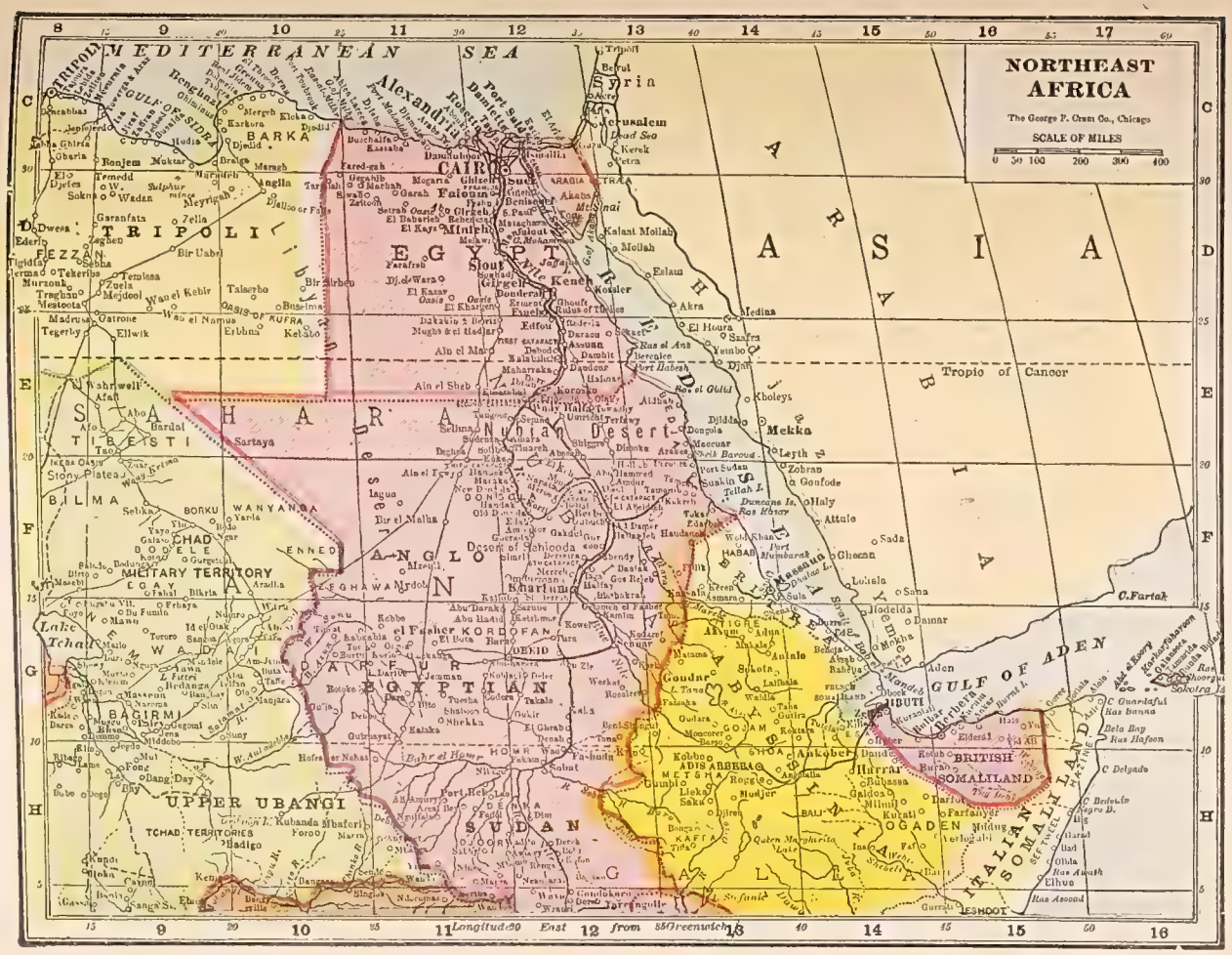
NORTHEAST AFRICA
The George F. Cram Co., Chicago
SCALE OF MILES
0 50 100 200 300 400
MEDITERRANEAN SEA
ARABIA
Tropic of Cancer
SAHARA
Nubian Desert
EGYPT
TRIPOLI
BARKA
FEZZAN
TIBESTI
BILMA
CHAD
MILITARY TERRITORY
ANGLO EGYPTIAN SUDAN
BAGIRMI
WADAI
UPPER UBANGI
TCHAD TERRITORIES
SUDAN
ABYSSINIA
BRITISH SOMALILAND
ITALIAN SOMALILAND
OGADEN
GALLA
GULF OF ADEN
Cairo
Alexandria
Khartum
Mekka
Aden
Harrar
Ankober
Gondar
Massaua
Suakin
Berber
Dongola
Assuan
Siout
Kenek
Minieh
Farafreh
Siwah
Jerusalem
Damascus
Beirut
Syria
Dead Sea
Kerak
Petra
Akaba
Sinai
Suez
Port Said
Ismailia
Red Sea
Nile
Equator
Longitude East from Greenwich

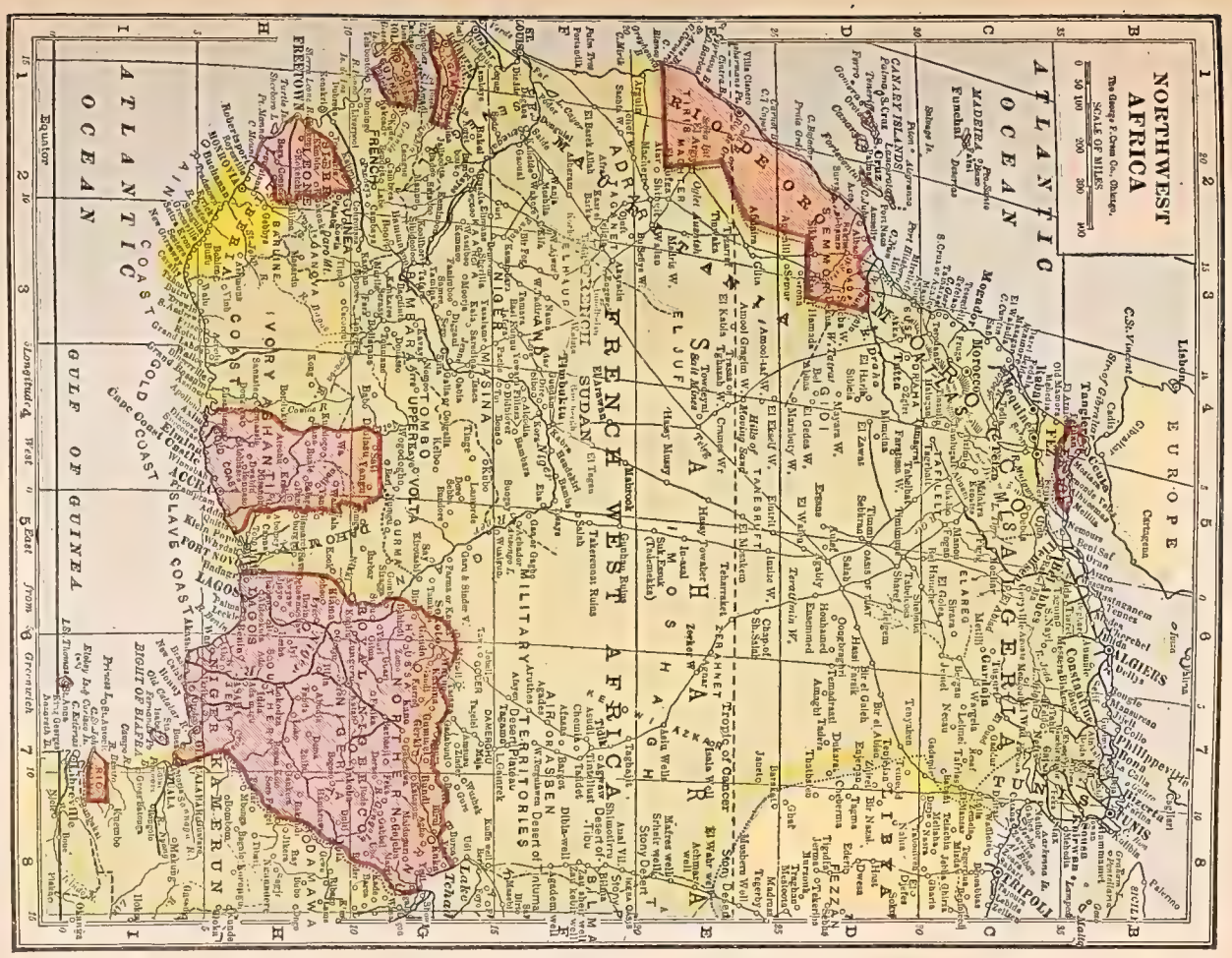
NORTHWEST AFRICA
The George F. Cram Co., Chicago.
SCALE OF MILES
0 50 100 200 300 400
ATLANTIC OCEAN
ATLANTIC COAST
GULF OF GUINEA
EUROPE
Gibraltar
Lisbon
Tangier
Morocco
Fez
Algiers
Tripoli
Tunis
Sahara
FRENCH WEST AFRICA
FRENCH SUDAN
SPANISH MOROCCO
ALGERIA
TUNIS
TRIPOLI
MILITARY TERRITORY
SPANISH TERRITORIES
FREETOWN
FRENCH GUINEA
PORTUGUESE GUINEA
GAMBIA
SENEGAL
NIGER
NIGERIA
LAGOS
GOLD COAST COLONY
ASHANTI
IVORY COAST
DAHOMEY
TOGOLAND
KAMERUN
LIBERIA
Equator
Tropic of Cancer
Prime Meridian
Longitude West from Greenwich

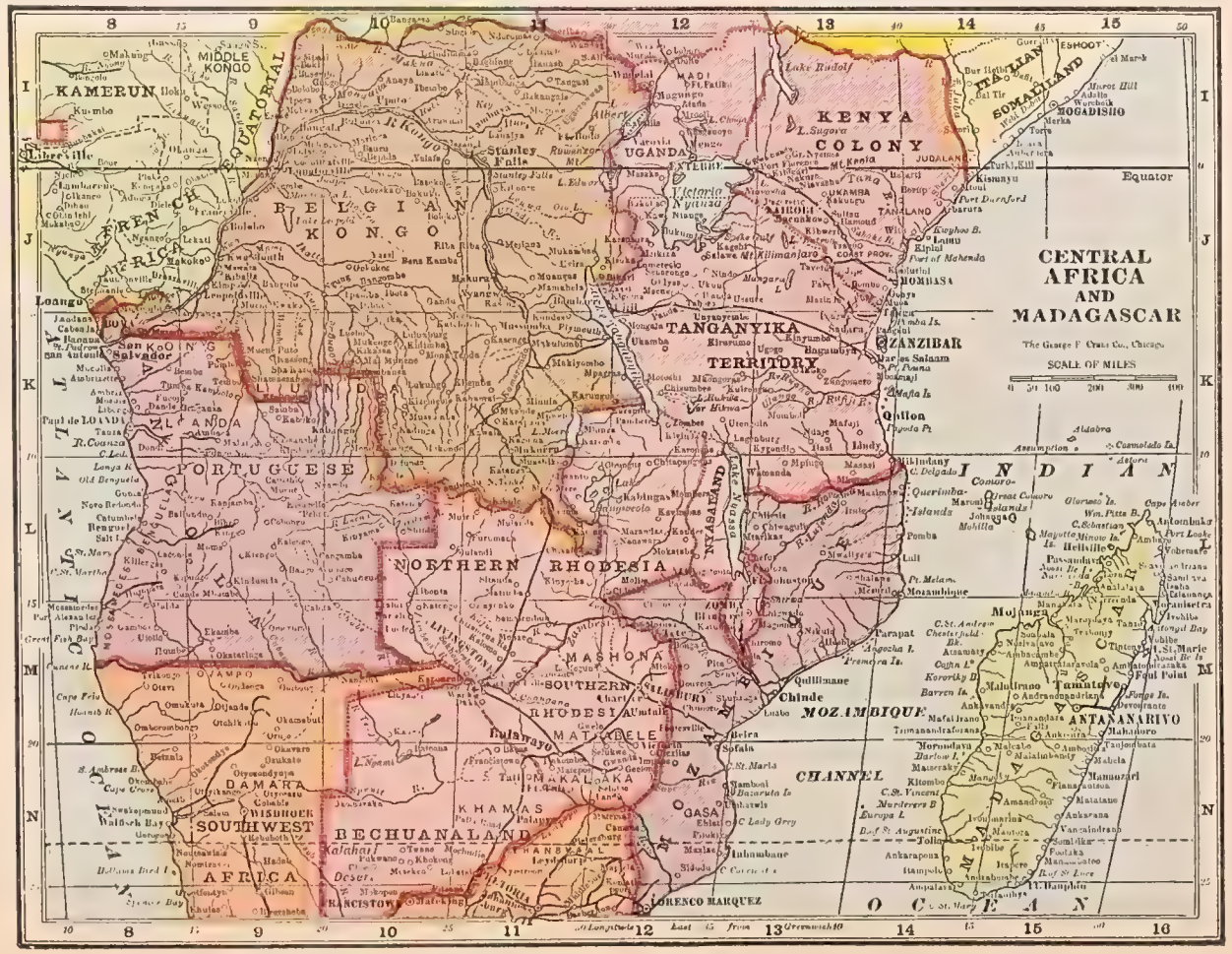
CENTRAL AFRICA AND MADAGASCAR
The George F. Cram Co., Chicago
SCALE OF MILES
0 50 100 200 300 400
KAMERUN
MIDDLE KONGO
FRENCH CONGO
BELGIAN KONGO
KENYA COLONY
UGANDA
TANGANYIKA TERRITORY
ZANZIBAR
PORTUGUESE EAST AFRICA
NORTHERN RHODESIA
SOUTHERN RHODESIA
MASHONA
MATABELE
BECHUANALAND
KHAMAS
DAMARA
SOUTHWEST AFRICA
NYASSALAND
MOZAMBIQUE
CHANNEL
MADAGASCAR
ANTANANARIVO
Tamatave
Majunga
Nossi Be
Diego Suarez
Fort Dauphin
Hellville
Tananarivo
Zambesi
Victoria Nyanza
Lake Rudolf
Lake Tanganyika
Lake Nyassa
Equator
INDIAN OCEAN
Longitude East from Greenwich

SOUTH AFRICA
The George F. Cram Co., Chicago.
SCALE OF MILES
0 50 100 150 200
SOUTH AFRICA
BECHUANALAND PROTECTORATE
BRITISH BECHUANALAND
SOUTHERN RHODESIA
TRANSVAAL
ORANGE FREE STATE
NATAL
BASUTOLAND
SWAZILAND
CAPE OF GOOD HOPE
Cape Town
Port Elizabeth
East London
Port Alfred
Port St. John
Port Shepstone
Durban
Pretoria
Johannesburg
Kimberley
Mafeking
Bloemfontein
Ladysmith
Pietermaritzburg
Delagoa Bay
Lourenco Marques
Port Nolloth
Springbok
Walvisch Bay
ATLANTIC OCEAN
INDIAN OCEAN
Tropic of Capricorn
Longitude East from Greenwich

AFRICA

THE GEORGE F. CRAM COMPANY
Atlas Headquarters—Est. 1867
CHICAGO

Scale of Miles
0 50 100 200 300 400 500 600

Belgium
Great Br.
France
Italy
Portugal
Spain

Tropic of Cancer
Equator

AFRICA

Area, 11,545,000 sq. miles.
Population, 170,000,000.

Place.	Pop.	Index.
Aamale		B 6
Abeshr,	10,000	G 10
Abomey,	60,000	H 6
Aboukir,	2,530	C 11
Abu Girgeh,	2,961	D 12
Abu Hammad,	812	F 12
Accra,	19,585	H 5
Addah,	2,530	H 6
Adis Abbeba,	50,000	H 13
Adua,	5,000	G 13
Afo		E 9
Agades,	7,000	F 7
Agnar		E 7
Ain Beida		B 7
Aizco		B 5
Akasso		I 7
Akka,	20,000	D 4
Albreda,	7,000	G 2
Alexandria,	332,246	C 11
Algiers,	172,397	B 6
Alicedale		P 11
Aliwal North,	2,057	P 11
Aliwal South,	2,061	P 10
Amaghi		D 7
Amara		E 12
Ambaca		K 9
Ambaro		L 15
Ambriz,	2,500	K 8
Ambukol		F 12
Amool		E 4
Ampalaza		O 14
Amselly		D 3
Amsuau		G 7
Angila		D 10
Ankar		G 13
Ankarana		N 15
Ankober,	2,000	H 14
Antalo,	1,000	G 14
Antananarivo,	63,115	M 15
Apollonia		H 5
Aradha		F 10
Arquin		E 2
Arre		G 5
Asaba		H 7
Ashmuns,	6,752	H 4
Asir		G 16
Asmara		F 13
Assab		G 14
Assiut,	39,442	E 12
Assuan,	39,442	E 12
Atada		I 12
Atfih,	2,731	D 12
Aulef		D 5
Axim,	5,000	H 5
Azamor,	1,000	C 4
Babani		C 7
Babo		G 5
Badigo		H 9
Badoo		G 13
Baga		H 3
Bagamoyo,	77,500	K 13
Ballina		H 3
Bakel,	4,000	G 3
Balarti		J 13
Bamba		F 5
Bambarre		J 11
Banana		K 8
Bangbay		G 9
Baniz		I 9
Bara		G 12
Barbar		G 6
Barberton,	10,000	O 12
Barea		G 8
Bargot		F 7
Basso		G 13
Bathurst,	6,000	G 2
Bathurst,	394	P 11
Batna,	2,819	B 7
Beaufort West,	2,791	P 10
Bedanga		G 9
Beira,	3,150	M 12
Bekl		I 9
Bella		F 12
Bendela		G 3
Benghazi,	35,000	C 10
Benguela,	3,000	L 8
Beni Saf		B 5
Beni Souf,	23,357	D 12
Bepula		I 10
Berber,	15,000	G 12
Berbera,	30,000	G 15
Bergan		C 6
Bethany,	1,800	O 9
Bethlehem,	1,023	O 11
Bida,	90,000	H 7
Bilmar		F 8
Binder		G 8
Bingerville,	5,000	H 5
Bir Uabri		D 9
Biskra,	2,609	B 7
Bissao		G 2
Biantyre,	6,100	M 13
Bl.dah,	35,461	B 6
Bloemfontein,	26,989	O 11
Bodo		F 9
Bogaso		H 8
Bogsar,	2,103	B 6
Bohlen		H 4
Bolabo		J 9
Bolako		J 10
Bolama		G 2
Bona,	42,039	B 7
Bonga		H 13
Bonga		M 12
Bonjem		C 9
Boue		I 8
Braiga		C 9
Brava		I 14
Bubassa		H 14
Buchanan,	5,000	H 3
Bu Fumin		G 9
Bukumbi		J 12
Bulawayo,	5,000	N 11
Bulhar,	7,300	G 14
Buna		H 5
Bune		G 8
Burao		H 15
Burea		G 8
Burl		G 9
Busaida		C 9
Buso		G 9
Butterworth,	242	P 11
Cabita		M 10
Cacorau		H 4
Cairo,	654,476	C 12
Caledon,	1,279	P 9
Calvinia,	688	P 9
Cape Coast Castle,	11,364	H 5
Cape Town,	67,000	P 9
Carnarvon,	925	P 10
Carnot		I 9
Catushi		L 9
Ceuta,	13,000	B 4
Chefus		L 13
Cherchel,	3,812	B 6
Chigwado		M 13
Chinde,	1,675	M 13
Chitesis		L 12
Choe		N 10
Chungus		L 11
Clanwilliam,	708	P 9
Colesberg,	1,841	P 11
Constantine,	65,173	B 9
Coomassie		H 5
Couscea		H 3
Cradock,	7,673	P 11
Dafit,	44	I 14
Dakar,	25,468	G 2
Damanhoor,	38,742	C 11
Damietta,	29,354	C 12
Dara		G 11
Dar-es-Salaam,	195,500	K 13
Darror		H 14
Day		C 5
Debbo		G 11
Dellys,	4,038	B 6
Denah		G 12
Derek		H 12
Dernah,	2,000	C 10
Derreira		F 12
Dibue		J 10
Diedde		F 2
Dihau		J 8
Din		H 12
Dito		G 11
Dixcove		H 5
Dogo		H 8
Doka		H 8
Donuo		K 8
Donguiel		F 3
Dore,	3,400	G 5
Drewin		I 4
Duala,	22,000	I 8
Duirat		C 8
Durban,	72,512	P 12
Dwabin		H 5
East London,	24,054	P 11
Ebries		I 9
Ed		G 14
Edab		F 12
Edfou,	5,790	E 12
Edia		I 8
Ekamba		M 9
El Araiche		B 4
El Arish,	5,897	C 12
Elderad		G 15
El Fasher,	12,000	G 11
El Golea,	1,168	C 6
El Harib		D 4
El Kob		F 12
Ellwik		E 9
El Marek		I 15
Elmina,	10,530	H 5
El Tagan		F 5
El Wad,	7,700	C 7
El Walen		D 6
Ensemmed		D 6
Entebbe,	9,569	I 12
Ermelo		O 12
Eseke		I 9
Esneh,	9,422	D 12
Eyoe		H 6
Fabbel		G 8
Fadol		H 11
Fahal		F 9
Faiaba		H 3
Fallika		G 7
Fauda		H 7
Farafreh,	446	D 11
Farina,	9,000	B 8
Fashoda		H 12
Fayoum,	37,320	C 11
Feshu,	5,991	D 12
Fez,	140,000	C 5
Flanarantsoa,	8,231	N 15
Fort Beaufort,	1,007	P 11
Fort Bodo		I 11
Foyo		G 8
Freetown,	34,463	H 3
Frisco		I 4
Funchal,	20,844	C 2
Gabes,	8,000	C 8
Gadams		C 7
Galuso		F 9
Gando,	50,000	G 6
Gandu		J 10
Gardaja,	30,324	C 7
Gassa		I 8
George Town,	2,385	P 10
Gerkl,	15,000	G 7
Gewe		H 8
Ghat,	4,000	D 8
Ghizeh,	11,410	D 12
Gibeon		O 9
Girgeh,	14,819	D 12
Gokokos		J 10
Gondar,	3,000	G 13
Gongo		I 10
Goree,	1,513	G 15
Graaff Reinet,	10,072	P 10
Grahamstown,	13,871	P 11
Great Windhoek,	2,000	N 9
Greenville,	1,000	H 4
Griqua Town,	401	O 10
Guarl		G 7
Gubuch		F 12
Gue ma,	4,535	B 7
Gulja		G 10
Gummel,	12,000	G 7
Guos		O 9
Guri,	12,000	F 8
Gujeba		G 8
Hadab		N 9
Haifa		E 12
Haifay		F 12
Hammamet,	6,000	B 8
Handak		F 12
Harar,	50,000	H 14
Harrison Cove		O 9
Hast		D 8
Hauash		I 11
Hebbron,	660	O 11
Huber		G 14
Humansdorp,	554	P 10
Humbe		M 8
Ibadan,	175,000	H 6
Ife		H 6
Ifni		D 3
Ikrihok		H 7
Iesha,	40,000	H 6
Iloku,	60,000	I 9
Ilorin,	50,000	H 6
Impane		N 12
Indwe		P 11
Inhambane,	3,830	N 13
Iringi		I 10
Isaha		L 15
Ismailia,	3,364	C 12
Itapere		N 15
Ivobibe		N 14
Jamestown,	3,520	M 4
Jebha		C 8
Jerma		D 8
Jibuti,	15,000	G 14
Jikera		H 8
Jipe		J 13
Jogdo		H 9
Johannesburg,	237,220	O 11
Kabkabia		G 11
Kadinga		K 10
Kaheide		F 3
Kairwan,	15,000	B 8
Kajaka		G 11
Kalibia		B 8
Kaloma		M 11
Kandes		L 12
Kankan		G 4
Kano,	100,000	G 7
Karam		G 15
Kassaba		C 11
Kassala,	3,000	F 13
Kassong		K 9
Katanga		L 11
Katende		L 10
Kaumi		G 3
Kavaya		G 4
Kaye		G 5
Kayes,	5,820	G 3
Kazembe		K 11
Kebalo		E 10
Keermannshoop,	1,300	O 9
Kemo		H 9
Kench,	27,478	D 12
Kenhardt,	361	O 10
Keren		F 13
Khartum,	18,235	F 12
Khenchela		B 7
Klama		H 6
Kibute		L 11
Kieka		C 10
Kifa		F 3
Kilwa,	100,791	K 13
Kim		H 9
Kimberley,	35,000	O 10
Kinge		L 9
King Williams Town,	9,500	P 11
Kipim		J 14
Kipungo		L 8
Kismayu,	1,000	J 14
Kisuka		J 11
Klein Popo		H 6
Klerksdorp,	2,201	O 11
Kofon		H 12
Konakri		H 3
Kong,	15,000	H 5
Koolfa		G 6
Koro		F 9
Kossier,	2,205	D 12
Koto		H 8
Krin		H 12
Kroonstad,	8,723	O 11
Kubo,	2,000	G 5
Kuis		O 10
Kuka,	50,000	G 8
Kunde		H 8
Kwa Mouth		J 9
La Calla	3,086	B 7
Ladysmith,	2,069	O 12
Lagos,	73,000	H 6
Lalry		G 9
Lame		H 8
Lamu,	5,000	J 14
Landu		N 12
Lay		H 9
Lekali		J 9
Lere		F 4
Libreville,	3,000	I 7
Lindi,	354,237	K 13
Liverpool		G 3
Livingstone,	1,000	M 11
Loboro		I
Logon,	15,000	G 8
Lome		H 6
Lourenco Marques,	9,849	O 12
Loza		L 15
Lukungu		K 10
Lull		L 14
Lyi		H 7
Mabrook		F 5
Machah		D 11
Madina		G 3
Mafeking,	1,000	O 11
Mahela		N 15
Maja		G 7
Makale		G 13
Makura		J 11
Malanje		K 9
Malmesbury,	2,461	P 9
Mamakela		J 11
Manfalut,	13,232	D 12
Manjara		G 10
Manou		C 5
Mansura,	40,279	C 11
Maradi		G 7
Maragh		C 10
Maraka		F 12
Maroni		L 14
Marra		H 10
Mascara,	24,254	B 6
Maseru,	1,300	O 11
Massaua,	2,275	F 13
Massena		G 9
Mastaganem,	23,166	B 6
Matama		G 13
Mawo		G 9
Mbonga		H 8
Medeah,	3,873	B 6
Medjool		D 9
Melawi el Arish,	20,249	D 12
Melila,	3,539	B 5
Mequinez,	56,000	C 4
Meroe		I 12
Meshila		F 3
Metili		C 6
Middelburg,	2,395	O 11
Mikindany,	500	L 14
Mimieh,	27,221	D 12
Misanohe		H 6
Misda,	2,000	C 8
Mlunga		K 11
Modjer		H 13
Mo ador,	19,000	C 4
Mohedia		C 4
Mojanga		M 15
Mombasa,	30,000	J 13
Momboil		K 13
Monrovia,	6,000	H 3
Moorja		G 4
Morocco,	50,000	C 4
Moroee		G 4
Mossamedes,	2,000	M 8
Mostaza		B 5
Motoshi		K 12
Mozambique,	363,000	L 4
Mpesa		I 9
Msikiza		J 12
Msashiko		L 11
Mudug		H 15
Muiri		L 11
Mukenge		K 10
Mul		H 9
Muoa		J 13
Murzouk,	6,500	D 8
Mussaia		G 3
Mydob		F 11
Nairobi,	14,000	J 13
Naivasha		J 13
Nakuro		J 13
Nama,	308	F 4
Narlele		M 10
Nasra		C 8
Ndorumas		I 11
Necau		C 7
Nemours,	2,648	B 5
New Calabar		I 7
New Tenke		L 11
Ngundere		H 8
Nikegu		H 11
Nikki		H 6
Nindo		J 12
Norubi		P 9
Noura		F 12
Nyambi		L 10
Nyangwe,	10,000	J 11
Obeid		G 12
Obok,	1,000	G 14
Ojuft		F 3
Okanga		I 9
Okombahe,	1,600	N 8
Olaky		E 12
Old Calabar,	15,000	I 7
Old Mamora		C 4
Omdurman,	48,000	F 12
Oran,	123,086	B 5
Otavi		M 8
Otjando		M 9
Otyozondyupa,	1,000	N 9
Pache		F 4
Palapye,	25,000	N 11
Pami		H 5
Panda		J 12
Panganl,	66,757	K 13
Pella,	200	O 9
Philippeville,	27,137	B 7
Pietermaritzburg,	30,539	O 12
Pinla		M 13
Plake		J 8
Podor		F 2
Pomba		L 14
Port Alfred,	1,092	P 11
Port Elizabeth,	32,921	P 11
Port Florence		J 12
Port Louis,	52,749	N 17
Port Nelloth,	855	O 9
Porto Novo,	19,000	H 6
Port Said,	79,884	C 12
Pretoria,	28,618	O 11
Prieska,	507	O 10
Pungo Ndongo,	2,000	K 9
Queens Town,	4,094	P 11
Quillimane,	5,000	M 13
Quitta,	5,000	H 6
Rabat,	27,000	C 4
Rasel Ma		C 5
Rehoboth		N 9
Richmond,	1,236	O 12
Robertsport,	1,200	H 3
Roggie		H 13
Rosetta,	16,866	C 12
Rotoke		G 10
Rufisque,	11,619	G 2
Safi,	9,000	C 4
Saida,	3,532	C 6
Saint Denis,	23,972	N 17
Saint Louis,	24,070	F 3
Saint Paul,	18,646	N 17
Saint Paul de Loanda,	20,000	K 8
Salaga,	10,000	H 5
Salem		N 9
Salisbury,	5,000	M 12
Samee		G 4
Sangoa		G 9
San Salvador,	1,000	K 8
Sati		G 5
Save		H 6
Say,	8,000	G 6
Sego,	36,000	G 4
Sekhosi		M 11
Semlo		H 10
Semur		D 3
Sena		M 13
Sennaar,	4,000	G 12
Seriba		I 11
Setif,	26,26	B 7
Sette		J 8
Sfax,	30,000	C 8
Shaboon		G 11
Shekka		G 11
Shendy,	5,000	F 12
Shiggre		E 12
Shingit		E 3
Showy		G 8
Sidibel Abbes,	30,942	B 6
Slifa		G 4
Simri		F 12
Siout,	39,442	D 12
Sitanda		L 11
Sofala,	1,500	N 12
Sokna		D 9
Sokoto,	1,500	G 6
Somkele		O 12
Soro		H 8
Springfontein		O 11
Standerton,	2,015	O 11
Stanley		I 11
Stanley Falls		I 11
Stellenbosch,	3,462	P 9
Suakin,	12,000	F 13
Suez,	10,919	D 12
Sulu		G 6
Swellendam,	1,727	P 10
Tabarca		B 7
Tabelcosa		D 6
Taboro,	50,000	K 12
Tafidet		F 4
Tageiel		G 4
Tagma		D 6
Tahir		C 7
Tajoura		C 8
Tamanib		F 13
Tamatave,	15,000	M 15
Tana,	5,000	G 12
Tanga,	77,101	K 13
Tangel		H 8
Tangier,	35,000	B 4
Tanta,	54,437	C 12
Tanzo		M 15
Tasawa		G 7
Tatta		D 4
Tavela		J 13
Tefelane		C 4
Tefza		C 4
Tegerby		E 8
Telachin		C 6
Teleg		E 5
Temissa		D 9
Tennez,	7,935	B 6
Terfawy		E 12
Tetuan,	22,000	B 4
Teza		C 5
Tiaret,	3,450	B 6
Tibesa,	2,599	B 7
Timbo		G 3
Timbuktu,	4,270	F 5
Tineat		G 10
Tinwaka		E 3
Tira		G 10
Tlemcen,	39,874	C 5
Togo,	8,000	H 6
Tokar		F 13
Tomat		G 13
Torra,	2,948	G 11
Tradetown		H 4
Tripoli,	29,761	C 8
Tugurt,	5,000	C 7
Tunis,	67,129	B 8
Tura		G 12
Twane		N 10
Uakda		C 8
Uba		G 8
Udi		G 8
Ujda		C 6
Ujiji,	175,000	J 12
Umricht		E 12
Umtata,	1,461	P 11
Upoto		I 10
Ussure		J 12
Vacovia		I 1
Victoria		N 12
Vine		H 4
Vryburg		O 10
Wa		H
Wadito		H
Wady		E
Walata		C 4
Waldan		D 9
Waldia		G 13
Walu		H 4
Wando		H 11
Wargela,	2,430	C 7
Warmbad		O 9
Werkat		G 12
Wesso		I 9
Whydah,	20,000	H 6
Worcester,	8,087	P 9
Wurno,	15,000	G 7
Wushek		G 8
Yakoba,	70,000	G 7
Yandy		H 6
Yayo		F 9
Yendi		H 5
Ying		F 9
Yola,	15,000	H 8
Yube		G 15
Zagazig,	31,999	C 12
Zanzibar,	35,000	K 13
Zella,	7,000	G 14
Zomba,	5,000	M 13
Zuela		D 9
Zungeru,	1,000	H 7

ASIA
PACIFIC OCEAN
INDIAN OCEAN
AUSTRALIA
CHINA
JAPAN
PHILIPPINE ISLANDS
FRENCH INDOCHINA
SIAM
BORNEO
CELEBES
NEW GUINEA
NEW BRITAIN ARCHIPELAGO
NEW IRELAND
SOLOMON ISLANDS
CAROLINE ISLANDS
MARIANA OR LADRONE ISLANDS
NEW CALEDONIA
TASMANIA
Tropic of Cancer
Equator
Limit of the monsoons (July)
Limit of the monsons (January)
Southern limit of prevailing Westerly Winds (January)
Northern limit of the Northeast Trades (January)
Southern limit of the Northeast Trades (January)
Southern limit of the Northeast Trades (July)
Northern limit of the Northeast Trades (January)
Southern limit of Southeast Trades
Northern limit of prevailing Westerly Winds
West Australian Current
South Australian Current
Tokio
Yokohama
Kioto
Formosa
Canton
Hongkong
Manila
Singapore
Batavia
Sandakan
Halmahera (Gilolo)
Timor I.
Arafura Sea
Banda Sea
Flores Sea
Java Sea
Celebes Sea
Sulu Sea
Coral Sea
Great Australian Bight
NORTHERN TERRITORY
QUEENSLAND
NEW SOUTH WALES
VICTORIA
SOUTH AUSTRALIA
WESTERN AUSTRALIA
Melbourne
Sydney
Brisbane
Adelaide
Perth
Fremantle
Hobart
Kangaroo I.
Torres Strait
Bass Strait
Gulf of Carpentaria
Gulf of Papua
Gulf of Tonkin
Gulf of Siam
Gulf of Martaban
Arnhem Land
Cape York Peninsula
Malay Peninsula
Sumatra
Java
Borneo
Celebes
Timor
Luzon
Mindanao I.
Samar I.
Leyte I.
Palawan
Hainan
Formosa
Kiushiu I.
Hondo I.
Yezo I.
Sakhalin I.
Kurile Islands
Bonin Islands
Volcano Is.
Loo Choo Islands
Pescadores
Batan Islands
Babuyanes Is.
Sulu Archipelago
Mindoro I.
Negros I.
Panay I.
Cebu I.
Bohol I.
Basilan I.
Jolo I.
Sangir Is.
Talaud Is.
Moluccas
Celebes
Amboina
Banda Is.
Timor
Aru Is.
Kei Is.
Tenimber Is.
Timorlaut
Prince Frederick Henry I.
Waigiou I.
Salwatty Is.
Onauno Arh.
Button I.
Buton I.
Flores I.
Sumba I.
Sumbawa I.
Lombok I.
Bali I.
Christmas I.
Keeling (Cocos Is.)
Ashmore Shoals
Scotts Reef
Rowley Shoals
Timor Sea
Arafura Sea
Carpentaria
Gulf of Papua
Torres Strait
Coral Sea
Great Australian Bight
Bass Strait
Tasman Peninsula
Port Arthur
Hobart
Launceston
Melbourne
Sydney
Brisbane
Adelaide
Perth
Fremantle
Kangaroo I.
Port Darwin
Port Essington
Port Moresby
Thursday I.
Somerset
Cooktown
Townsville
Rockhampton
Gladstone
Maryborough
Newcastle
Port Jackson
Port Phillip
Port Adelaide
Albany
Geographe Bay
Shark Bay
Exmouth Gulf
Port Hedland
Roebuck Bay
Broome
Derby
Wyndham
Darwin
Halls Creek
Tennant's Creek
Alice Springs
Macdonnell Ranges
Musgrave Ranges
Great Victoria Desert
Great Sandy Desert
Gibson Desert
Simpson Desert
Lake Eyre
Lake Torrens
Lake Gairdner
Lake Amadeus
Lake Mackay
Lake Christopher
Lake Wells
Lake Way
Lake Disappointment
Lake Barlee
Lake Darlington
Lake Grace
Lake Muir
Lake Bryde
Lake Argyle
Lake Nash
Lake Frome
Lake Callabonna
Lake Blanche
Lake Hope
Lake Yamma Yamma
Lake Buchanan
Lake Galilee
Lake Elphinstone
Lake Lindsay
Lake Nash
Lake Mueller
Lake Tyrrell
Lake Bolac
Lake Corangamite
Lake Colac
Lake Wellington
Lake Victoria
Lake Alexandrina
Lake Albert
Lake Boga
Lake Cullulleraine
Lake Hindmarsh
Lake Wallawalla
Lake Tandou
Lake Menindee
Lake Cobham
Lake Cargelligo
Lake Brewster
Lake Cowal
Lake Bathurst
Lake George
Lake Macquarie
Lake Illawarra
Lake Wollumboola
Lake Tabourie
Lake Conjola
Lake Burrill
Lake Bega
Lake Curalo
Lake Eucumbene
Lake Jindabyne
Lake Tarraleah
Lake Sorell
Lake Crescent
Lake Echo
Lake Leake
Lake Arthur
Lake Parangarahan
Lake Augusta
Lake Pedder
Lake Gordon
Lake Rowallan
Lake Mackintosh
Lake Barrington
Lake Rosebery
Lake Margaret
Lake Dora
Lake Plimsoll
Lake Sylvester
Lake Macleay
Lake Nicholson
Lake Woods
Lake Amadeus
Lake Mackay
Lake Christopher
Lake Wells
Lake Way
Lake Disappointment
Lake Barlee
Lake Darlington
Lake Grace
Lake Muir
Lake Bryde
Lake Argyle
Lake Nash
Lake Frome
Lake Callabonna
Lake Blanche
Lake Hope
Lake Yamma Yamma
Lake Buchanan
Lake Galilee
Lake Elphinstone
Lake Lindsay
Lake Nash
Lake Mueller
Lake Tyrrell
Lake Bolac
Lake Corangamite
Lake Colac
Lake Wellington
Lake Victoria
Lake Alexandrina
Lake Albert
Lake Boga
Lake Cullulleraine
Lake Hindmarsh
Lake Wallawalla
Lake Tandou
Lake Menindee
Lake Cobham
Lake Cargelligo
Lake Brewster
Lake Cowal
Lake Bathurst
Lake George
Lake Macquarie
Lake Illawarra
Lake Wollumboola
Lake Tabourie
Lake Conjola
Lake Burrill
Lake Bega
Lake Curalo
Lake Eucumbene
Lake Jindabyne
Lake Tarraleah
Lake Sorell
Lake Crescent
Lake Echo
Lake Leake
Lake Arthur
Lake Parangarahan
Lake Augusta
Lake Pedder
Lake Gordon
Lake Rowallan
Lake Mackintosh
Lake Barrington
Lake Rosebery
Lake Margaret
Lake Dora
Lake Plimsoll
Lake Sylvester
Lake Macleay
Lake Nicholson
Lake Woods

OCEANIA

THE GEORGE F. CRAM COMPANY
Atlas Headquarters—Est. 1867
CHICAGO

Scales

Scale of Nautical Miles at Different Latitudes

Scale along Equator

1 Nautical Mile = 6080 ft. or 60 Miles to 1 Degree

1 Nautical Mile = 1.1527 Statute Miles or 1.852 Kilometers

Scale of Statute Miles along the Equator

1 Statute Mile = 5280 ft. or 69.16 Miles to 1 Degree

Scale of Kilometers along the Equator

1 Kilometer = 3280 ft. or 111.3 Kilometers to 1 Degree

United States
British
French
Dutch
Japanese
Portuguese

Longitude from Greenwich: 170 East, 180, 170 West, 160, 150, 140, 130

8 9 10 11 12 13 14 15

A B C D E F G H I J

EAST INDIES

THE GEORGE F. CRAM COMPANY
Atlas Headquarters—Est. 1867
CHICAGO

Scale of Statute Miles along the Equator
0 100 200 300 400 500 600

1 Statute Mile = 5280 ft. or 69.16 Miles to 1 Degree

Longitude East from Greenwich

Index Page 248

SUMATRA

THE GEORGE F. CRAM COMPANY
Atlas Headquarters—Est. 1867
CHICAGO

SCALE OF MILES
0 10 30 50 70

Longitude East from Greenwich.
Longitude East from Washington.
Longitude West from Washington.

INDIAN OCEAN
MALACCA STRAITS
CHINA SEA
PENINSULA
ACHEEN
BATTAKS OF THE INTERIOR COUNTRY
MINANGKABAU
PADANG LOWLANDS
LAMPONG
KUMPER
LINGGA ARCHIPELAGO
BANCA
JAVA
SUMATRA
PULO NIAS
BATOE ISLANDS
SEREEROO
SEPORA
Po.Si Maloe
or Hog Isl.
Baniak Is.
Po.Sima or Claps Isl.
Engano Isl.
Princes Isl.
Java Hd.
Strait of Sunda
Strait of Banca
Malacca Strait
Singapore Strait
Banca Strait
Gaspar Strait
Sunda Strait
Barcoongouq Bay
Tapanooly Bay
Manna Pt.
Bantam Bay
Lampoong Bay
Croe Bay
Amphitrite Bay
Bencoolen
Cayton
Sillibaer
Ayer Ocket
Moco Moco
Siddo
Pulo Way
Malacca Passage
Diamond Pt. or Jambie Ayer
Cape Tamiang
Cape Prahoe hila
Cape Boenga
Cape Riah (C.Felix)
Cape North.
Cape Indrapour
Cape Marlborough
Cape Cuddalore
Cape Tonkul-laboe
Jaboeng Pt.
Poeloe Toedjo
Linga Isl.
Strike Isl.
Scopong Pt.
Clifton Rock
Flat Pt.
Pepper P.
Brala
Jimaja
Tioman
Arroa Is.
Jara
Vercla
Saya
Basso
Simpang
Jambi
Pankalanbandr
Pankalan Jambi
Indragiri
Kompar
Singapore
Bancalis
Karimon
Biniong
Mapor
Rantan
Padang
Boekit Batoe
Koeboe Baroe
Laboe Dalpe
Soengi Sala
Natal
Batahan
Kattiagani
Oedjong Massang
Massa
Balla
Bodji
Telok Dalem
Mary Isl.
Pingi
Toko
Priamat
Sinkara
Simbakoe
Alahan Pandjang
Gasing
Bongas Bay
Padang Is.
Chinco Bay
Musquito
Po Tellore
Harlock Bay
Seratch
Kaumban
Ayer Rajah
Talo
Bandar Alam
Sungi Medang Ringit
Moara Peley
Kassikan
Koeboeng
Loeboealli
Sajo
Kcewo
Kamper
Tanjong Pasw
Kottalama
Kattabarre
Tanjong Besar
Langangketjil
Borkon
Tanjong Paliatoke
Tanjong Sakat
Tanjong Tabiantingi
Goeroeng Setteh
Kari
Tapoon
Rombio
Tenaga Bandar
Tebing
Kertibi
Boeroemon
Podang
Inoengrail
Sinkabean
Taboelong
Zelowly Is.
Koenkoen
Kara Kang Pt.
Batoe Moendar
C.Lemboeroe
Po Ely
Tapoon
Tafaulange
Mampara
Tenaga Bandar
Boelongina
Talolliedei
Tanjong Besar
Tanjong Paliatoke
Tanjong Sakat
Tanjong Tabiantingi
Goeroeng Setteh
Kari
Tapoon
Rombio
Tenaga Bandar
Boelongina
Talolliedei
Tanjong Besar
Langangketjil
Borkon

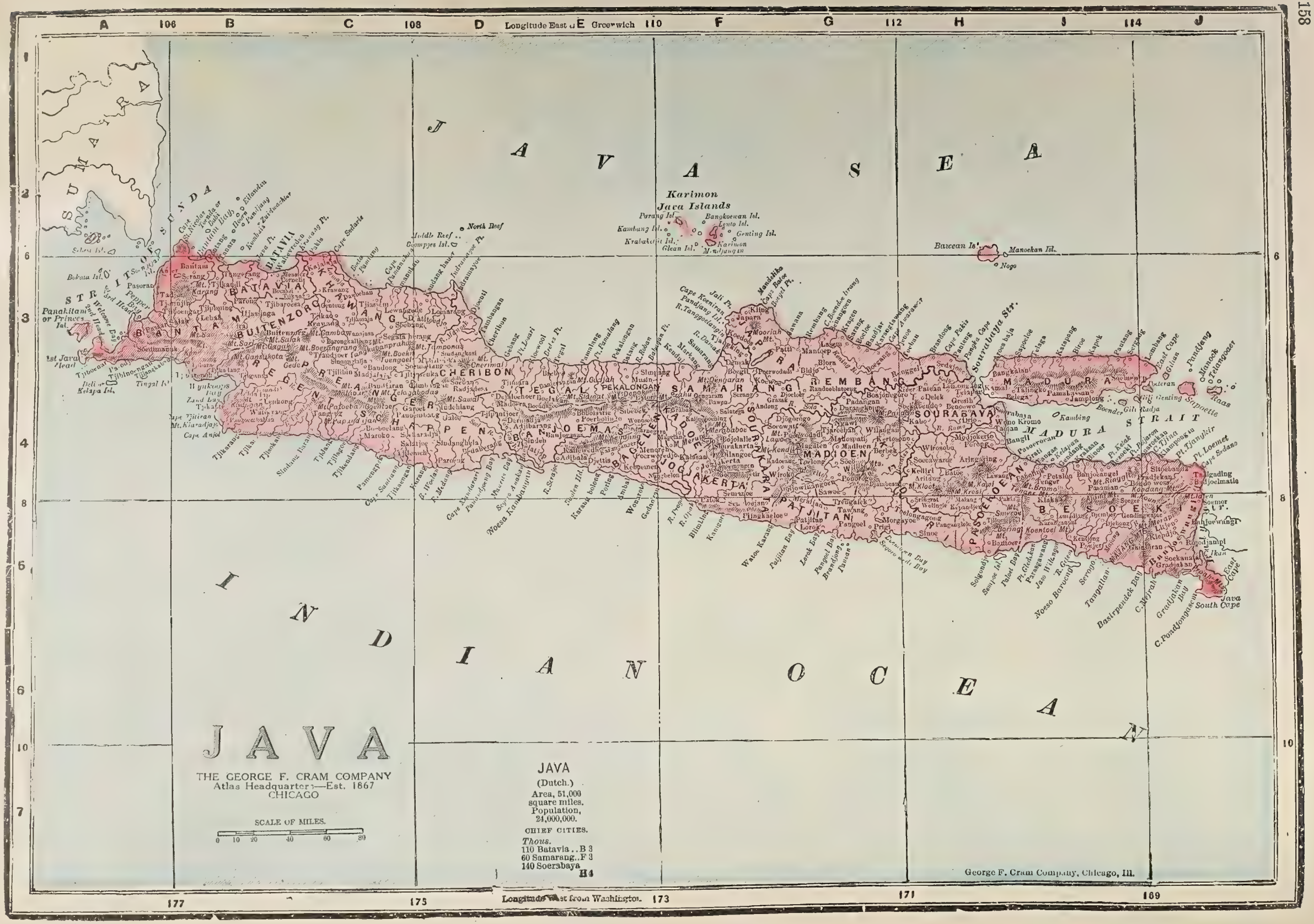
Longitude East of Greenwich
A 106 B C 108 D E 110 F G 112 H I 114 J
1 2 3 4 5 6 7 8 9 10
JAVA SEA
INDIAN OCEAN
SUMATRA
Karimon Java Islands
Parang Isl.
Kambang Isl.
Krakatau Isl.
Bangkoewan Isl.
Lepto Isl.
Genting Isl.
Karimon
Middle Reef
North Reef
Bawean Isl.
Manoekan Isl.
Nogo
Sebesi Isl.
Bokaka Isl.
Panakitan or Princes Isl.
1st Java Head
Tjiboeroem
Tjiboengoer
Tjiboengan
Tjikaroeng
Tjikaroeng
Tjikaroeng

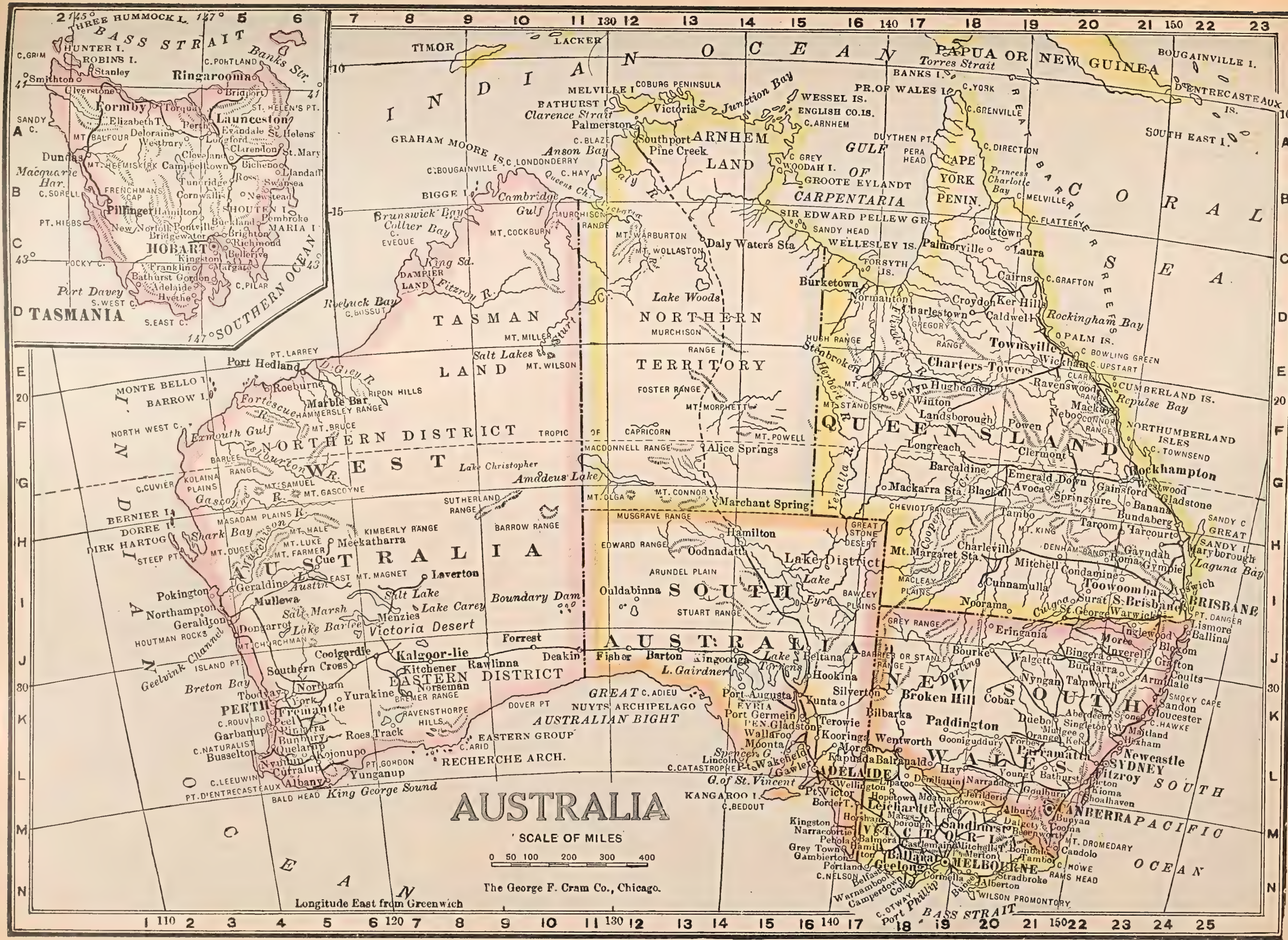
AUSTRALIA
SCALE OF MILES
0 50 100 200 300 400
The George F. Cram Co., Chicago.
Longitude East from Greenwich
INDIAN OCEAN
PACIFIC OCEAN
TASMAN SEA
BASS STRAIT
SOUTHERN OCEAN
TASMANIA
HOBART
Launceston
Ringarooma
Formby
Devonport
Burnie
Smithton
Stanley
Queenstown
Strahan
Zeehan
Macquarie Har.
Port Davey
Pillinger
Dunalley
Swansea
Triabunna
Oatlands
Campbell Town
Ross
Evandale
St. Helens
Scottsdale
Derby
Beaconsfield
Deloraine
Westbury
Longford
Perth
Clarendon
Cleveland
Bicheno
Orford
Sorell
Richmond
Kingston
Margate
Franklin
Huonville
Bellerive
Brighton
Bridgewater
Norfolk Plains
New Norfolk
Hamilton
Buckland
Pembroke
Oatlands
Ouse
Hythe
Adelaide
Bothwell
Glenorchy
Hobart
Sandy C.
Three Hummock I.
Hunter I.
Robins I.
Banks Str.
Bass Str.
Torres Strait
Papua or New Guinea
Timor
Lacker
Melville I.
Coburg Peninsula
Bathurst I.
Clarence Strait
Victoria
Junction Bay
Wessel Is.
English Co. Is.
Pr. of Wales I.
Banks I.
Bougainville I.
D'Entrecasteaux Is.
South East I.
Palmerston
Southport
Pine Creek
Arnhem Land
Gulf of Carpentaria
Graham Moore Is.
Anson Bay
Londonderry
Bougainville
Hay
Queens Ch.
Victoria
Daly R.
Bigge I.
Cambridge Gulf
Brunswick Bay
Collier Bay
Eveque
King Sd.
Dampier Land
Fitzroy R.
Roebuck Bay
Broome
Port Hedland
Pt. Larrey
Monte Bello I.
Barrow I.
Roeburne
Marble Bar
Ripon Hills
Hammersley Range
Fortescue R.
Exmouth Gulf
North West C.
Mt. Bruce
Mt. Wilson
Salt Lakes
Mt. Miller
Sturt
Lake Woods
Daly Waters Sta.
Mt. Cockburn
Mt. Warburton
Mt. Wollaston
Murchison Range
Tasman Land
Northern Territory
Foster Range
Mt. Morphett
Mt. Powell
Tropic of Capricorn
Macdonnell Range
Alice Springs
Lake Christopher
Amadeus Lake
Mt. Connor
Mt. Olga
Marchant Spring
Mt. Samuel
Mt. Gascoyne
Gascoyne R.
Cuvier
Kolaina Plains
Barlee Range
Sutherland Range
Barrow Range
Musgrave Range
Edward Range
Hamilton
Oodnadatta
Lake District
Great Stone Desert
Arundel Plain
Ouldabinna
South Australia
Stuart Range
Lake Eyre
Bawley Plains
Macleay Plains
Mt. Margaret Sta.
Charleville
Cunnamulla
Noorama
Grey Range
Barrier or Stanley Range
Darling
Bourke
Walgett
Nyngan
Cobar
Broken Hill
New South Wales
Silverton
Hookina
Lake Torrens
L. Gairdner
Eyria
Port Augusta
Yunta
Terowie
Port Germein
Pen. Gladstone
Wallaroo
Moonta
Kapunda
Gawler
Adelaide
Great Australian Bight
Nuyts Archipelago
Dover Pt.
Great C. Adieu
Eastern Group
C. Arid
Recherche Arch.
Pt. Gordon
Yunganup
Albany
King George Sound
Bald Head
C. Leeuwin
Pt. D'Entrecasteaux
Western Australia
Eastern District
Northern District
Perth
Fremantle
Rockingham
Peel
Pinjarra
Garbanup
Bunbury
Busselton
Quelarup
Nyanum
Cutralup
Kojonupo
Roes Track
Ravensthorpe Hills
Bremer Range
Norseman
Coolgardie
Kalgoorlie
Kitchener
Rawlinna
Deakin
Forrest
Fisher
Barton
Kingoonya
Southern Cross
Yilgarn
Toodyay
York
Northam
Yurakine
Geraldton
Northampton
Mullewa
Dongarra
Houtman Rocks
Pt. Gregory
Geelwink Channel
Breton Bay
Island Pt.
Mt. Churchman
Mt. Dugel
Mt. Luke
Mt. Farmer
Mt. Hale
Kimberly Range
Meekatharra
Steep Pt.
Dirk Hartog I.
Dorre I.
Bernier I.
Shark Bay
Masadam Plains
Barlee Range
Kolaina Plains
Cuvier
Gascoyne R.
Mt. Gascoyne
Mt. Magnet
Laverton
Geraldine
Austin
Salt Lake
Lake Carey
Victoria Desert
Boundary Dam
Menzies
Lake Barlee
Salt Marsh
Pokington
Mt. Keith
Mt. Sir Samuel
Mt. Leonora
Mt. Malcolm
Mt. Margaret
Mt. Ida
Mt. Shenton
Mt. Weld
Mt. Jackson
Mt. Celia
Mt. Sir Frederick
Mt. Sir Thomas
Mt. Sir William
Mt. Sir Walter
Mt. Sir Charles
Mt. Sir Edward
Mt. Sir Henry
Mt. Sir Hugh
Mt. Sir John
Mt. Sir Richard
Mt. Sir Robert
Mt. Sir Samuel

NEW ZEALAND

THE GEORGE F. CRAM COMPANY
Atlas Headquarters—Est. 1867
CHICAGO

SCALE OF MILES
0 20 40 60 80 100 120 140

FIJI OR VITI ISLANDS
(British)

SCALE OF MILES
0 10 20 30 40

VANUA LEVU
VITI LEVU
SUVA
Koro (Goro) Sea
PACIFIC OCEAN
NORTH ISLAND
SOUTH ISLAND
Cook Strait
Tasman Sea
Auckland
Wellington
Christchurch
Dunedin
New Plymouth
Napier
Nelson
Invercargill
Hochstetter Mt.
Pegasus Bay
Hawke Bay
Bay of Plenty
Foveaux Strait
Kandavu Passage
Round I. Pass
Savu-Savu Bay
Kaipara Har.
Kawhia Har.
North Taranaki Bight
South Taranaki Bight
Karamea Bight
Milford Sound
Port Adventure
Chasland's Mistake
D'URVILLE I.
C. MARIA VAN DIEMAN
NORTH CAPE
Great Exhibition Bay
Rangaunu B.
Hokianga Har.
Takou Bay
Bay of Is.
GREAT BARRIER ISLAND
D'HAUSSEZ GROUP (MERCURY IS.)
CAPE EGMONT
CAPE TURNAGAIN
CAPE PALLISER
CASTLE PT.
BANKS PENINSULA
MAHIA PENINSULA
CASCADE PT.
SECRETARY I.
RESOLUTION I.
SOLANDER I.
CODFISH I.
STEWART ISLAND
RUAPUKE I.
SANDHILL PT.
C. PROUDENCE Preservation Inlet
Waiatoto
Foetoes B.
Waiau R.
Waikaia R.
Waimakariri R.
Rangitata R.
Waitaki R.
Clutha R.
Mataura R.
Oreti R.
Waikato R.
Waipa R.
Wanganui R.
Manawatu R.
Hutt R.
Wairau R.
Awatere R.
Clarence R.
Conway R.
Waiau R.
Motueka R.
Buller R.
Grey R.
Arahura R.
Taieri R.
Clutha R.
Mataura R.
Oreti R.
Waiau R.
Waikaia R.
Waimakariri R.
Rangitata R.
Waitaki R.
Clutha R.
Mataura R.
Oreti R.

CHATHAM ISLANDS
(British)

SCALE OF MILES
0 10 20 30

Longitude West
77° 76°
C. YOUNG
Port Alison
Te Whanga Lagoon
Petre Bay
Hanson Bay
Waitangi
CHATHAM I.
C. L'EVEQUE
Pitt Strait
CORNWALLIS I.
44°

166° 168° 170° 172° 174° 176° 178°
1 S.W. CAPE 2 3 4 5 6
Long. West from Green wich

Index Page 252

THE ISLAND OF GUAM
(GUAJAN or GUAHAN.)
Southernmost of the Ladrone or Mariana Islands.
Taken by the U.S. in 1898.

SCALE OF MILES 0 1 2 3 4 5 6 7 8 9

Longitude 144°45′ East from Greenwich

PACIFIC OCEAN

PHILIPPINE SEA

Pt. Ritidian · Pt. Aatchay · Pt. de Nigo · Fatcona Anchorage · Pt. Tagua · N. Patay Point · E. Patay Pt. · Ft. Aputo · Pt. Tanguisson · Pt. Laffac · Pt. Anao · Pt. de los Amantes · Santa Rosa Peak (650 ft.) · Table Land · Gnaton · Tumon Bay · Pt. Hanoum · Pt. Lujuna · 13°30′N. · Taynunesso Pt. · Apurguan Pt. · Alupan Isl. · Pt. Pasat · Devil Pt. · Agana Bay · Pt. Sassayan · Apapa or Cabras Isl. · Gapan Isl. · S. Asan Pt. · S. Asan · Guam (Agana) (Aganya) · Agana R. · Luminan Reef · Calalan Bank · Tepungan · Mt. Purpac · Pt. Fadigan · Port San Luis d'Apra · Santa Cruz Isl. and Fort · Alegnasse · Mt. Reconnaissance · Pt. Orote · Salinas (Sumai) · Pakiye · Pt. Taugan · Orote Peninsula · Ajayna Bay · Mt. Tinkio (Tiniquio) (1,000 ft.?) · Pt. Japuntuo (Oputu) · Neye Isl. · Aso · Apra Cove · Tago · Port Tago · Pt. Apouka · Pelagis Is. · Agate · Ayate Bay · Ylig · Ylig Bay · Pt. Bausne · Aloupan Isl. (Alutung) · Tehaligan · Anaya Isl. · Telefac · Pt. Facpi · Pt. Agaja · Saga · Pt. Pinay · Pt. Fouha · Cattl Fouha · Umata · Umata Bay · Umata R. · Mt. Indigo · Ynarajan · Port Ynarajan (Inarahan) · Agfayan Bay · Merizo · Port Merizo · Pt. Autar · Pt. Achu · Bali Isl. · Cocos Isl. (Cocos) · Pt. Manell · Tchaouce Is. · Agrigan Isl. · Pt. Ajayan

Longitude East from Greenwich 144°45′

BAKER ISLAND
(New Nantucket Isl.)
Only inhabited by the guano excavators.

Longitude West 176°32′39″ from Greenwich

PACIFIC OCEAN

Guano company's settlement · Coarse grass, dry brush, and no fresh water · 0°13′30″N. · 176°32′39″ · SCALE OF MILES 0 1 2

WAKE ISLAND
Situated almost in a direct line and nearly half way between the Hawaiian and Philippine Groups.

Toki Pt. · Reef · Kuku Pt. · Heel Pt. · Bar · Lagoon · Bar · Landing Place · Observation Spot · Peacock Pt. · 166°33′ · 19°15′N. · SCALE OF MILES 0 ½ 1 2

Longitude East from Greenwich 166°33′

MIDWAY ISLANDS
(Western Hawaiian Chain)

Longitude 177°21′30″ West from Greenwich

PACIFIC OCEAN

SCALE OF MILES 0 ½ 1 2

Atolls or Coral Islets · Sand Islet · Rocks Awash · Shallow Water · Seward Roads · Welles Harbor · 28°13′15″N. · Coral Patches · Well (Harvard) (U.S.) · Sand Island · Eastern Isl. · Sand Islet · Passage for small boats · 177°21′30″

HOWLAND ISLAND

SCALE OF MILES 0 ¼ ½

Longitude West 176°43′9″ from Greenwich

PACIFIC OCEAN

Mooring Buoy · Guano company's buildings and wharf · 0°49′N. · 176°43′9″

Sand Isl. · ROSE ISL. (U.S.) · 14°30 · 168°

AMERICAN SAMOA

SCALE OF MILES 0 5 10 20 30

TUTUILA
(UNITED STATES)

Pt. Nelson · Malata · Bartlett Pt. · Harbor of Refuge · C. Matatula · Tula · Anuu · Nafanua Bank · Pago Pago · Fagaalu Bay · Narragansett Passage · Devils Own Pt. · Breaker Bay · Pt. Deceit · Sail Rock Pt. · Steps Pt. · Leone Pt. · Leone Bay · Lemair Pt. · Rocky Pt. · Amanave Pt. · West Cape · Poloa · Leopard Pt. · Greyhound Pt. · Square Head · Fagalilo · Fagamalo Harbor · Fagamalo Pt. · 14°15′ · 170°30′

MANUA IS.
(UNITED STATES)

Foisina · Ofoo · Olosinga · Alauta · Alaufa · Yatapo · Pocono · Volcano · Tafeasau · Tafeasaua Bay · Tutuila · Aunuu · Leusoaita · Saua · Manau or Manau

MINOR
U.S. POSSESSIONS
IN THE
PACIFIC OCEAN.
THE GEORGE F. CRAM COMPANY
Atlas Headquarters—Est. 1867
CHICAGO

PHILIPPINE ISLANDS

THE GEORGE F. CRAM COMPANY
Atlas Headquarters—Est. 1867
CHICAGO

SCALE OF MILES.
0 10 20 40 60 80 100 120

Map showing the relative position of MANILA with HONGKONG and FORMOSA

Longitude East from Greenwich.

Index Page 250

ISLAND OF LUZON

THE GEORGE F. CRAM COMPANY
Atlas Headquarters—Est. 1867
CHICAGO

SCALE OF MILES
0 5 10 20 30 40 50 60

ISLANDS OF THE PHILIPPINES NORTH OF LUZON.

Scale of Miles.
0 10 20 40 60

Longitude East from Greenwich.

FORMOSA (JAPAN)
Kwa-ilang Bay
CAPE NAN-SHA
BOTEL TOBAGO ISL.
VELE RETE ROCK
GADD ROCK
Bashi Channel
BASHI ISLANDS
BASHI ROCKS
Y'AMI ISL.
NORTE ISL.
MABUDIS ISL.
SAIYAN ISL.
IBAYAT ISL.
ORANGE ISL.
DIOGO ISL.
BATANES ISLANDS
Santo Domingo
Mt. Irada
BATAN ISL.
DEGUEX OR GOAT ISL.
IBUGOS ISL.
SABTAN ISL.
Balingtang Channel
BALINGTANG ISL.
BABUYAN ISL.
WYLLIE ROCKS
CALAYAN ISL.
PANUCLAN ISL.
BABUYANES ISLANDS
DALUPIRI ISL.
DEDIOAS ROCKS
IRAO OR CULEBRA ISL.
MABAO ISL.
BARI ISL.
FUGA ISL.
FONT ISL.
Canoha de San Pio V.
CAMIGUIN ISL.
Mt. Camiguin
DINAPOE ROCKS
PHILIPPINE SEA
PACIFIC OCEAN
SOUTH CHINA SEA

PT. MAYRAIRA
PT. DIALAO
PT. CABICUNGAN
Claveria
Masist
Bangui Bay
North Caraballo
Pamplona Bay
PT. NEGRA
CAPE BOJEADOR
Diriqui Bay
Nagpartian
Bangui
Pamplona
Abulug
Pasuquin
Bacarra
Vintar
Luoag
Linao
Aparri
Buguey
Camalaniuga
Lal-lo
Mt. Cagua
Cagayan Lake
Gattaran
PT. BATULINAO
PT. DIURA
PT. PONTI
PALUI ISL.
SAN VICENTE ISL.
PT. ESCARPADA
PT. QUEJADA
PT. PADNAMUNGAN
PT. DRAGON
PT. HIGAN
CAPE ENGANO
Mt. Notable
San Nicolas
San Miguel Sarrat
Dingras
Batac
Paoay
Solsona
Banna
PT. CULILI
LUZON
Mt. Cagua
R. Gio
Cagayan
PACIFIC OCEAN

MAP OF TERRITORY OF HAWAII

THE GEORGE F. CRAM COMPANY
Atlas Headquarters—Est. 1867
CHICAGO

SCALE OF MILES
0 5 10 20 30 40 60

Longitude 6 West from Greenwich

KUMUKAHI CHANNEL

KAULIE WAHO CHANNEL

KAIWI CHANNEL

PAILOLO CHANNEL

KEALAIKAHIKI CHANNEL

ALENUIHAHA CHANNEL

KAI O KALOHI

P A C I F I C O C E A N

NIIHAU

KAUAI

OAHU

MOLOKAI

LANAI

MAUI

KAHOOLAWE

HAWAII

HONOLULU

Longitude 177°21' 30" West from Greenwich

MIDWAY ISLANDS
(WESTERN HAWAIIAN CHAIN)
SCALE OF MILES
0 ½ 1 2

Index Page 250

GEOGRAPHICAL TABLES

DIMENSIONS OF THE EARTH

	Miles
Equatorial Diameter	7,926.6
Earth's Axis	7,899.6
Circumference at Equator	24,889.5

AREAS OF THE EARTH

	Sq. Miles
Land Surface	55,641,102
Water Surface	143,517,898
Total	199,158,000

CONTINENTS

Name	Sq. Miles	Name	Sq. Miles
Africa	11,513,579	Australasia	3,456,290
America, N.	8,037,714	Europe	3,754,282
America, S.	6,851,306	Polar Regions	4,970,265
Asia	17,057,666	Total	55,641,102

OCEANS

Name	Depth in Feet	Sq. Miles	Name	Depth in Feet	Sq. Miles
Pacific	12,960	67,699,630			
Atlantic	12,200	34,801,400	Antarctic	10,800	5,731,350
Indian	11,136	17,084,000	Arctic	5,160	4,781,000

SEAS

Sea	Country		Sq. Miles
China, Asia	Average Depth in Feet	402	1,367,000
Caribbean, N. & S. Am	" " "	7,614	1,161,000
Bering, N. Am	" " "	900	859,000
Mediterranean, Afr., Eur., Asia	" " "	4,560	813,000
G. of Mexico, N. Am	" " "	4,632	716,000
Baltic, Europe	" " "	122	196,000
Red, Africa, Asia	" " "	1,500	159,000
Black, Europe, Asia	" " "		139,000
Japan, Asia	" " "	7,320	
North, Europe	" " "	300	190,000
Okhotsk, Asia	" " "	2,100	

PRINCIPAL SALT LAKES

Lake or Sea	Country	Area, Sq. Miles	Elevation, Feet	
Caspian Sea	Asia	170,000	84	below sea
Sea of Aral	Asia	26,100	160	above sea
Balkash	Asia	12,500	780	" "
Maracaibo	South America	8,000	130	" "
Eyre	Australia	3,600	70	" "
Titicaca	South America	3,800	12,500	" "
Issik-kul	Asia	2,300	5,300	" "
Koko-nor	Asia	2,040	9,970	" "
Van	Asia	1,400	5,214	" "
Great Salt Lake	North America	1,875	4,200	" "
Urumiah	Asia	1,730	4,000	" "
Dead Sea	Asia	400	1,312	below sea
Ngami	Africa	297	2,900	above sea
Salton	North America	300	253	below sea

PRINCIPAL FRESHWATER LAKES

Lake or Sea	Country	Area, Sq. Miles	Elevation, Feet	
Superior	N. America	31,200	627	above sea
Victoria Nyanza	Africa	26,500	3,300	" "
Huron	N. America	23,800	578	" "
Michigan	N. America	22,450	600	" "
Tanganyika	Africa	15,000	2,750	" "
Baikal	Asia	13,000	1,360	" "
Nyassa	Africa	12,000	1,570	" "
Great Bear	N. America	11,800	391	" "
Tchad	Africa	11,000	1,150	" "
Great Slave	N. America	10,800	400	" "
Bangweolo	Africa	10,200	3,690	" "
Erie	N. America	9,960	575	" "
Winnipeg	N. America	9,459	710	" "
Ontario	N. America	7,240	247	" "
Ladoga	Europe	7,190	49	" "
Onega	Europe	3,380	237	" "
Nicaragua	N. America	3,250	128	" "
Athabaska	N. America	3,202	607	" "
Reindeer	N. America	2,436		" "
Wener	Europe	2,400	147	" "
Tungting	Asia	2,340	200	" "
Winnipegosis	N. America	2,086		" "
Manitoba	N. America	1,817		" "
Albert Nyanza	Africa	1,800	2,230	" "
Nipigon	N. America	1,730		" "
Dubawnt	N. America	1,651		" "
South Indian	N. America	1,531		" "
Lake of the Woods	N. America	1,500	217	" "
Melville	N. America	1,294		" "
Martre Lac la	N. America	1,225		" "
Bangweolo	Africa	1,18 8	3,690	" "
Baker	N. America	1,059		" "
Dembea	Africa	1,000	6,100	" "
Garry	N. America	980		" "
Mackay	N. America	980		" "
Mistassini	N. America	975	1,850	" "
Wetter	Europe	936	288	" "
Wollaston	N. America	906		" "
Yathkyed	N. America	858		" "
Champlain	N. America	750	96	" "
Payne	N. America	747		" "
Okechobee	N. America	730		" "
Clinton-Colden	N. America	674		" "
Etawney	N. America	625		" "
Pontchartrain	N. America	625		" "
Aylmer	N. America	612	795	" "
Mishikamua	N. America	612		" "
Managua	N. America	560	156	" "
Moose	N. America	553		" "
Island	N. America	551		" "
Aberdeen	N. America	514		" "
Clearwater	N. America	478		" "
St. Clair	N. America	445	575	" "
Knlapiskan	N. America	441		" "
Balaton, (Platten Sea)	Europe	420	426	" "
Geneva, (or Leman)	Europe	221	1,220	" "
Constance, (or Boden Sea)	Europe	208	1,308	" "
Garda	Europe	136	213	" "
Neufchatel	Europe	90	1,424	" "
Maggiore	Europe	78	646	" "
Cayuga	N. America	76	381	" "
George	N. America	61	323	" "
Como	Europe	56	650	" "
Lucerne, (or Lake of 4 Cantons)	Europe	40	1,430	" "
Zurich	Europe	38	1,332	" "

LONGEST RAILWAY TUNNELS

Name	Country	Length in Miles
Simplon	Switzerland-Italy	12.26
St. Gothard	Switzerland-Italy	9 32
Loetschberg	Switzerland	9 03
Mont Cenis	France-Italy	7 98
Arlberg	Austria	6.23
Ricken	Switzerland	5.32
Tauern	Austria	5.31
Ronco	Italy	5.16
Tenda	Italy	5.03
Transandine	Chile-Argentina	5 ..
Conaught	Canada	5 ..
Kurawanken	Austria	4.96
Hoosac	United States	4.75
Borzallo	Italy	4.39
Severn	England	4.36
Turchina	Italy	4.06
Wocheiner	Austria	3.93
Mont d'Or	France-Switzerland	3.75
Albula	Switzerland	3.65
Totley	England	3 54
Peloritana	Sicily	3.33
Gravehals	Norway	3.29
Standedge	England	3 04
Woodhead	England	3.01
Cascade	United States	2.62
Khojak	Baluchistan	2.43
Snoqualmie	United States	2.27

PRINCIPAL MOUNTAINS

Mountain	Country	Elev. Ft.
Mount Everest (Gaurisankar)	Asia	29,002
Dapsang, (Karakoram)	Asia	28,278
Mount Godwin Austen	Asia	28,250
Mount Kanchinjanga	Asia	28,176
Mokalu	Asia	27,790
Dhawalagiri Peak	Asia	26,826
Jamnotri	Asia	26,669
Gusherbrun	Asia	26,378
Nanda devi	Asia	25,656
Kakapushi	Asia	25,560
Junno	Asia	25,301
Swelaghar	Asia	24,860
Consainthan	Asia	24,740
Kutha Kangir	Asia	24,740
Mustaghata	Asia	24,400
Mount Kabru	Asia	24,015
Mount Chamalhali	Asia	23,914
Donkiahlah	Asia	23,180
Aconcagua	S. Am	23,080
Kidarnath Peak	Asia	22,790
Cantas	Asia	22,500
St. Patrick	Asia	22,385
Sahama	S. Am	22,350
Mercedario	S. Am	22,315
St. George	Asia	22,240
Leoporgyal	Asia	22,227
Huscaran	S. Am	22,051
Parinacotta	S. Am	22,030
Kuenlun	Asia	22,000
Sirima	S. Am	22,000
Gualatiera	S. Am	21,960
Mount Hunda	Asia	21,702
Nevado de Sorata	S. Am	21,500
Anconhuma	S. Am	21,490
Illampu	S. Am	21,490
Huandoy	S. Am	21,089
Illimani	S. Am	21,030
Nevado de Chuquibamba	S. Am	21,000
Tengri Tagh	Asia	21,000
Pyramid	Asia	20,966
Panari	S. Am	20,735
Chimboraza	S. Am	20,498
Ioncae	S. Am	20,348
Arequipa, or Misti	S. Am	20,326
Mount McKinley	N. Am	20,300
Tupangato	S. Am	20,286
Halna	S. Am	20,175
San Jose	S. Am	20,020
Misti	S. Am	20,013
Tsar Liberator Mount	Asia	20,000
Copiapo	S Am	19,700
Mount Kilimanjaro	Africa	19,700
Cotopaxi	S. Am	19,613
Mount Logan	N. Am	19,539
Cayambe Urca	S. Am	19,534
Antisana	S. Am	19,335
Kibo Peak	Africa	19,320
Horquetu	S. Am	19,184
Carquatrazo	S. Am	19,183
Mount Demavend	Asia	18,816
Mount Kenia	Africa	18,620
Mount Elbrus	Europe	18,526
Tolima	S. Am	18,400
Orizaba, (or Citlaltepetl)	N. Am	18,250
Mount St. Elias	N. Am	18,023
Koh-i-Baba, (Hindu Kush)	Asia	18,000
Mount Kremlin	Asia	18,000
Malpo	S. Am	17,670
Popocatepetl	N. Am	17,540
Knot of Cuzco, (Vilcenote)	S. Am	17,525
Mount Wrangell	N. Am	17,500
Ylinlza	S. Am	17,376
Mount Ararat, (Agri-dagh)	Asia	17,260
Lucania	N. Am	17,147
Ruwenzori	Africa	17,000
Nevado de Chorolque	S. Am	16,980
King	N. Am	16,971
Steele	N. Am	16,644
Nevada de Toluca	N. Am	16,610
Tungaragua	S. Am	16,579
Mount Kazbek	Europe	16,546
Hubbard	N. Am	16,400
Cerro de Potosi	S. Am	16,037
Villa Rica	S. Am	16,000
Nevado de Muxachies	S. Am	15,986
La Vinda	S. Am	15,968
Pichincha	S. Am	15,918
Mount Crillon	N. Am	15,900
Ras Detchen	Africa	15,896
Wood	N. Am	15,885
Klutschen	Asia	15,825
Mount Murchison	N. Am	15,789
Mont Blanc	Europe	15,784
Iztaccihuatl	N. Am	15,705
Mount Hooker	N. Am	15,700
Cumbal	S. Am	15,624
Vancouver	N. Am	15,617
Overo	S. Am	15,550
Mount Fairweather	N. Am	15,500
Pass of Assuay	S. Am	15,500
Sierra Nevada	S. Am	15,420
Toluca	N. Am	15,271
Monte Rosa	Europe	15,217
Bismarck Mts.	Oceania	15,200
Abba Yared	Africa	15,000
Kassoumba	Oceania	15,000
Mount Gordon Bennett	Africa	15,000
Augusta	N. Am	14,900
Weisshorn	Europe	14,804
Matterhorn, (Mount Cervino)	Europe	14,780
Mount Bazarjusl	Europe	14,722
Mount Meru	Africa	14,660
Mount Whitney	N. Am	14,501
Walsh	N. Am	14,498
Mount Harvard	N. Am	14,475
Blanca Peak	N. Am	14,464
Mount Elbert	N. Am	14,402
Mount Shasta	N. Am	14,380
Mount Rainier (Tacoma)	N. Am	14,363
Longs Peak	N. Am	14,255
McArthur	N. Am	14,253
Pikes Peak	N. Am	14,216
Mount Holy Cross	N. Am	14,170
Finster Aarhorn	Europe	14,100
Mount Guna	Africa	13,970
Mauna Kea	Oceania	13,953
Newton	N. Am	13,860
Mount Orphir	Oceania	13,842
Strickland	N. Am	13,818
Fremont's Peak	N. Am	13,790
Mount Gannett	N. Am	13,785
Jungfrau	Europe	13,761
Mango-ma-Tobah	Africa	13,760
Cook	N. Am	13,700
Kinabalu	Oceania	13,698
Mauna Loa	Oceania	13,600
King's Peak	N. Am	13,498
Mount Pelvoux	Europe	13,160
Mount Alaghez	Europe	13,436
Mount Enmons	N. Am	13,428
Nancampatepetl	N. Am	13,416
Schreckhorn	Europe	13,394
North Truchas Peak	N. Am	13,306
Mount Lyell	N. Am	13,190
Volcano de Fuego	N. Am	13,160
East Peak (White Mts.)	N. Am	13,145
Mount Argish	Asia	13,100
Robson	S. Am	13,068
Wheeler Peak	N. Am	13,058
Eiger	Europe	13,042
Kameruns	Africa	13,000
Mount Dana	N. Am	13,000
Granite Peak	N. Am	12,834
Mount Morrison	Asia	12,800
Mount Katunsk	Asia	12,790
Colima	N. Am	12,760
San Francisco Mts	N. Am	12,611
Mount Albert Edw'd	Oceania	12,500
Atitlan	N. Am	12,500
Pass of Quindlu	S. Am	12,500
Erebus	Antarctica	12,400
Fujiyama	Asia	12,390
Mount Loubok	Oceania	12,375
Mount Cook	Oceania	12,349
Volcano de Agua	N. Am	12,260
Mount Atlas	Oceania	12,250
Wetterhorn	Europe	12,210
Teneriffe	Africa	12,182
The Twins	N. Am	12,085
Hyndman Peak	N. Am	12,078
Mount Semeru	Oceania	12,040
Alberta	N. Am	12,000
Forbes	N. Am	12,000
Yun-ling	Asia	12,000
Mulahacen	Europe	11,658
Khawak Pass	Asia	11,600
Monteal	Europe	11,421
Volcano de Cartago	N. Am	11,400
James Peak	N. Am	11,320
Mount Douglas	N. Am	11,300
Salambar Pass	Asia	11,290
Mount Slamat	Oceania	11,247
Mount Hood	N. Am	11,225
Mount Hochstetter	Oceania	11,200
Pic de Nethon	Europe	11,170
Electric Peak	N. Am	11,155
Mount aux Sources	Africa	11,155
Turialba	N. Am	11,008
Spanish Peak	N. Am	11,000
Mount Hermon	Asia	11,000
Mount Perdu	Europe	10,997
Mount Raun Pass	Oceania	10,922
St. Theodule Pass, (or Matterjoch)	Europe	10,899
Peak	Oceania	10,895
Virgrenale	Europe	10,820
Kronotzkala	Asia	10,608
Schivelutch	Asia	10,551
Sierra de Gredos	Europe	10,522
Maravaca	S. Am	10,500
Mount Baker	N. Am	10,500
Cathkin Peak	Africa	10,380
Monte Corno	Europe	10,206
Piton des Neiges	Oceania	10,069
Mount Yule	Oceania	10,046
Bulghar-dagh	Asia	10,000
Ruska Jovana	Europe	9,912
Mount Char Dagh	Europe	9,840
Mount St. Helens	N. Am	9,750
Mount Olympus, (or Lacha)	Europe	9,749
Mount Ætna	Europe	9,652
Mount Apo	Oceania	9,610
Butschetje	Europe	9,528
Monte Stelvio Pass	Europe	9,172
Ruapehu	Oceania	9,100
Mount Brown	N. Am	9,050
Tomboro	Oceania	9,040
El Capitan	N. Am	9,020
Mount Tatra, (Lomnitz)	Europe	8,799
Dodabetta, (Nilgiri Hills)	Asia	8,760
Cibao	N. Am	8,600
Mount Sinai	Africa	8,593
Bamian	Asia	8,496
Guiona	Europe	8,239
Great St. Bernard Pass	Europe	8,131
Skagstol-tind, (Sognefiord)	Europe	8,100
Kara-dagh	Asia	8,000
Nanling	Asia	8,000
Furka Pass	Europe	7,992
Pass of Dariel	Europe	7,977
Bernina Pass	Europe	7,658
Pass of Gavarnie	Europe	7,654
Sneehattan (Dovrefeld)	Europe	7,600
Gemmi Pass	Europe	7,553
Roraima	S. Am	7,540
Juliers Pass	Europe	7,540
Mount Kosciusko	Oceania	7,308
Harney Peak	N. Am	7,240
Little St. Bernard Pass	Europe	7,192
Blue Mts	N. Am	7,150
Grimsel Pass	Europe	7,103
Bernardin Pass	Europe	7,015
Pico de Tarquino	N. Am	7,000
Pacaraima	S. Am	7,000
Splugen Pass	Europe	6,946
St. Gothard Pass	Europe	6,936
Mont Cenis Pass	Europe	6,772
Mitchell's Peak	N. Am	6,711
Mount Guyot	N. Am	6,636
Simplon Pass	Europe	6,628
Mount Leconte	N. Am	6,612
Monte Sano, (Athos)	Europe	6,349
Mount Washington	N. Am	6,290
Mont Genevre Pass	Europe	6,192
Sulitelma, (Koelen)	Europe	6,152
MountDore, (Auvergne)	Europe	6,107
Col di Tenda Pass	Europe	6,099
Plomb du Cantal, (Auvergne)	Europe	6,093
Maloja Pass	Europe	5,941
Mount Adams	N. Am	5,805
Bolan Pass	Asia	5,793
Kaz-dagh, (Ida)	Asia	5,748
Mount Rogers	N. Am	5,719
Toll Pass	Europe	5,500
Yaman	Europe	5,400
Konjakovski	Europe	5,397
Mount Marcy	N. Am	5,344
Mount Katahdin	N. Am	5,200
Hecla	Europe	5,115
Schneckoppe, (Riesengeb)	Europe	5,100
Mont Sozere, (Cevenne)	Europe	4,884
Spruce Knob	N. Am	4,860
Bald Mt. (Brasstown)	N. Am	4,768
Ballon de Sultz (Vosges)	Europe	4,693
Feldberg (Black Forest)	Europe	4,675
Brenner Pass	Europe	4,660
Ben Nevis	Europe	4,406
Mount Mansfield	N. Am	4,406
Mount Vesuvius	Europe	4,200
Big Black Mountain	N. Am	4,100
Mount Kilauea	Oceania	4,040
Ben Attow	Europe	4,000
Table Mountain	Africa	3,816
Brocken	Europe	3,658
Snowdon	Europe	3,560
Sassafras Mountains	N. Am	3,548
Luquillo Mountains	Oceania	3,532
Mount Greylock	N. Am	3,505
Curn Tual	Europe	3,404
Backbone Mountain	N. Am	3,340
Negro Mountain	N. Am	3,220

GREAT SHIP CANALS

Name	Location	Opened Year	Length Miles	Cost
Cape Cod	United States	1914	8	$ 12,000,000
Corinth	Greece	1893	4	5,000,000
Elbe and Trave	Germany	1900	41	5,831,000
Kiel	Germany	1895	61	94,818,000
Kronstadt-Petrograd	Russia	1890	16	10,000,000
Manchester ship	England	1894	35.5	75,000,000
New Orleans Industrial	United States	1921	6	20,000,000
Panama	United States Canal Zone	1914	50.5	375,000,000
Sault Ste. Marie	United States	1855	1.6	10,000,000
Sault Ste. Marie	Canada	1895	1.11	2,791,873
Suez	Egypt	1869	90	100,000,000
Welland	Canada	1877	26.75	25,000,000

LONGEST RIVERS

River	Country	Length in Miles	Aver. Breadth Ft.	Dis. Nav. Miles	Approx. Area of Basin Sq. Miles
Mississppi-Missouri	United States	4,200	1,000	17,500	1,390,000
Nile	Egypt	3,670	500	220	1,310,000
Amazon-Maranon	Brazil	3,270	10,560	.....	2,800,000
Ob	Siberia	3,235	350	.....	1,300,000
Yangtze	China	3,000	1,000	1,500	747,800
Plata-Parana	Argentine & Brazil	2,950	.....	5,000	2,300,000
Lena	Far E'n Rep. & Sib.	2,860	.....	.....	994,000
Kongo	Central Africa	2,800	950	93	1,300,000
Amur	China & Far E'n Rep.	2,700	.....	.....	766,800
Mekong	Indo-China	2,600	.....	200	216,000
Niger	West Africa	2,600	1,900	200	900,000
MacKenzie	Canada	2,525	.....	.....	682,000
Yenisei	Siberia	2,500	.....	.....	1,000 000
Volga	Russia in Europe	2,325	1,000	850	427,000
Mackenzie	Canada	2,300	.....	2,000	676,000
Hoangho	China	2,300	.....	.....	387,000
St. Lawrence	United States & Can.	2,200	10,560	750	335,510
Yukon	Alaska	2,200	10,000	1,206	500,000
Arkansas	United States	2,000	.....	.....	.....
Indus	India	2,000	.....	.....	373,000
Colorado	United States	2,000	650	669	257,000
Zambesi	East Africa	1,800	.....	.....	500,000
Brahmaputra-Sanpu	India	1,800	.....	800	361,000
Rio Grande del Norte	Un. States & Mex.	1,800	.....	.....	245,000
Sao Francisco	Brazil	1,800	.....	.....	249,000
Sir-Daria	Turkestan	1,800	.....	.....	175,000
Danube	Cen. Europe	1,750	2,500	600	269,180
Euphrates	Turkey & Iraq	1,700	.....	.....	259,000
Nelson	Canada	1,660	.....	.....	370,800
Orinoco	Colombia & Ven.	1,600	.....	.....	252,000
Ganges	India	1,500	5,280	500	432,500
Amu	Turkestan	1,500	.....	.....	39,964
Columbia	United States & Can.	1,400	550	165	265,000
Dnieper	Russia & Ukraine	1,400	.....	.....	169,600
Darling	Australia	1,400	.....	.....	120,000
Murray	Australia	1,400	.....	.....	150,000
Irawaddy	India	1,200	.....	800	300,000
Para, or Tocantins	Brazil	1,120	.....	.....	284,000
Don	Russia in Europe	1,100	.....	.....	168,400
Tigris	Turkey & Iraq	1,100	.....	.....	.....
Peace	Canada	1,065	.....	.....	.....
Orange, or Gariep	Union of S. Africa	1,000	.....	.....	400,000
Senegal	West Africa	1,000	.....	.....	270,000
Ural, or Jaik	Asia & Eur.	1,000	.....	.....	53.200
Gambia	West Africa	1,000	.....	300	30,000
Rhine	Germany	960	.....	.....	76,000
Ohio	United States	950	.....	.....	214,000
Churchill, or Mississippi	Canada	850	.....	.....	73,600
Magdalena	Colombia	830	.....	600	72,000
Athabaska	Canada	765	.....	.....	.....
Paranahiba	Brazil	744	.....	400	115,200
Elbe	Germany	720	.....	.....	57,000
Fraser	Canada	695	.....	.....	100,000
Ottawa	Canada	685	.....	.....	56,700
Loire	France	650	.....	.....	46,000
Albany	Canada	610	.....	.....	59,800
Backs	Canada	605	.....	.....	.....
Sacramento	United States	600	.....	300	20,000
Vistula	Poland	600	.....	.....	120,000
Dubawnt	Canada	580	.....	.....	58,500
Oder	Germany	550	.....	.....	39,000
Rhone	France	550	.....	.....	38,000
Red	Canada	545	.....	.....	.....
Tagus	Portugal	540	.....	.....	21,960
Big	Canada	520	.....	.....	.....
Guadiana	Spain	500	.....	40	32,000
Seine	France	480	.....	.....	30,000
Susquehanna	United States	450	100	.....	.....
Potomac	United States	450	200	140	.....
Koksoak	Canada	445	.....	.....	.....
Ebro	Spain	400	.....	.....	25,100
Garonne	France	380	.....	.....	33.060
Hudson	United States	350	.....	450	7,000
Po	Italy	340	.....	.....	28,100
Thames	England	215	.....	.....	6,160

FAMOUS WATERFALLS

Name	Location	Height in feet	Name	Location	Height in feet
Bridalveil	California	620	Snoqualmie	Washington	268
Gavarnie	France	1,385	Staubbach	Switzerland	1,000
Grand	Labrador	2,000	Stirling	New Zealand	500
Minnehaha	Minnesota	50	Sutherland	New Zealand	1,904
Montmorenci	Quebec	265	Takkakaw	British Columbia	1,200
Multnomah	Oregon	850	Twin	Idaho	180
Murchison	Africa	120	Vettis	Norway	950
Niagara	New York-Ontario	164	Victoria	Africa	400
Ribbon	California	1,612	Voringfos	Norway	600
Rjukan	Norway	780	Yellowstone, (upper)	Montana	110
Schaffhausen	Switzerland	100	Yellowstone (lower)	Montana	310
Seven Falls	Colorado	266	Ygnassu	Brazil	210
Skjaeggedalsfos	Norway	530	Yosemite (upper)	California	1,430
Shoshone	Idaho	210	Yosemite (lower)	California	320

RAILROAD MILEAGE

Country	Miles	Country	Miles	Country	Miles
Abyssinia	425	Egypt	4,565	Norway	2,072
Argentina	22,590	Finland	2,685	Palestine	625
Australasia:		France	26,250	Paraguay	266
Australia	25,104	Algeria	2,221	Persia	350
New Zealand	3,147	Tunis	2,493	Peru	1,984
Austria	3,940	Indo-China	1,265	Poland	7,295
Belgian	4,649	Colonies	2,485	Portugal	2,128
Kongo	2,663	Georgia	970	Colonies	1,240
Bolivia	1,401	Germany	35,919	Rumania	7,240
Brazil	17,847	Greece	1,470	Russia	48,955
Bulgaria	1,581	Haiti	114	Siam	1,376
Canada	39,170	Hungary	4,372	Spain	9,436
Central America:		India, British	36,616	Sweden	9,420
Costa Rica	402	Iraq	590	Switzerland	3,915
Guatemala	516	Italy	9,741	Syria	1,660
Honduras	463	Japan	7,829	Turkey	3,842
Nicaragua	171	Taiwan	378	Ukraine	11,070
Panama	222	Chosen	1,152	Union of S. Afri.	9,559
Salvador	241	Latvia	1,829	United Kingdom	23,709
Chile	5,403	Lithuania	1,550	Colonies	8,128
China	7,000	Luxemburg	330	United States	264,283
Colombia	891	Mexico	15,810	Philippines	757
Cuba	3,200	Morocco	840	Porto Rico	340
Czechoslovakia	8,497	Netherlands	2,877	Uruguay	1,625
Denmark	2,662	East Indies	3,923	Venezuela	644
Dominican Rep	408	In America	117	Yugoslavia	5,684
Ecuador	413				

TEMPERATURE AND RAINFALL

Cities	Mean Annual Temp.	Annual Aver. Rainf'll Inches	Cities	Mean Annual Temp.	Annual Aver. Rainf'll Inches
Alexandria, Egypt	69.0	10	London, England	50 8	29
Berlin, Germany	48.2	24	Madrid, Spain	58.2	5
Bermuda	72.0	55	Manila, Philippine Isls.	78.4	...
Bern, Switzerland	46.0	46	Maranhao, Brazil	.....	277
Bordeaux, France	57.0	30	Marseilles, France	58.3	23
Brussels, Belgium	50.0	29	Melbourne, Australia	57.0	29
Budapest, Hungary	51.9	17	Mexico, Mexico	60.9	...
Buenos Aires, Argentina	62.8	...	Montevideo, Uruguay	62.0	44
Calcutta, India	82.4	76	Montreal, Quebec	44.6	...
Canton, China	71.0	39	Nice, France	58.0	29
Capetown, Cape Colony	62.0	23	Para, Brazil	81.0	71
Cayenne, Fr. Guiana	.....	116	Paris, France	51.3	22
Cherrapongee, India	.....	610	Pekin, China	53.0	27
Constantinople	56.5	...	Petrograd, Russia	39.6	17
Copenhagen, Denmark	46.6	19	Prague, Czechoslovakia	50.2	14
Dublin, Ireland	50.1	29	Quito, Ecuador	60.9	...
Edinburgh, Scotland	47.1	38	Rio de Janeiro, Brazil	77.2	29
Florence, Italy	59.2	41	Rome, Italy	60.5	31
Geneva, Switzerland	52.7	32	Smyrna, Turkey in Asia	60 0	24
Genoa, Italy	61.1	47	Stockholm, Sweden	42.3	20
Havana, Cuba	79.1	91	Sydney, Australia	65 8	49
Iceland	39.0	30	The Hague, Netherlands	52 0	...
Jerusalem, Palestine	62.6	16	Valdivia, Spain	52.0	106
Lima, Peru	73.3	...	Valparaiso, Chile	64 0	...
Lisbon, Portugal	61.4	27	Venice, Italy	55.4	...
			Vienna, Austria	51.0	19

STATES AND TERRITORIAL POSSESSIONS

Showing Population according to United States Census of 1920, with comparative figures of 1910, population per square mile, and also the area in square miles, of each State.

Area Sq. Miles	State	Population 1920	Population 1910	Pop. Sq. M.
52,250	Alabama	2,348,174	2,138,093	45.8
113,020	Arizona	334,162	204,354	2.9
53,850	Arkansas	1,752,204	1,574,449	33.4
158,360	California	3,426,861	2,377,549	22.0
103,925	Colorado	939,629	799,024	9.1
4,990	Connecticut	1,380,631	1,114,756	286.4
2,050	Delaware	223,003	202,322	113.5
70	District of Columbia	437,571	331,069	7,292.9
58,680	Florida	968,470	752,619	17.7
59,475	Georgia	2,895,832	2,609,121	49.3
84,800	Idaho	431,866	325,594	5.2
56,650	Illinois	6,485,280	5,638,591	115.7
36,350	Indiana	2,930,390	2,700,875	81.3
56,025	Iowa	2,404,021	2,224,771	43.2
82,080	Kansas	1,769,257	1,690,949	21.6
40,400	Kentucky	2,416,630	2,289,905	60.1
48,720	Louisiana	1,798,509	1,656,388	39.6
33,040	Maine	768,014	742,371	25.7
12,210	Maryland	1,449,661	1,295,346	145.8
8,315	Massachusetts	3,852,356	3,366,416	479.2
58,915	Michigan	3,668,412	2,810,173	63.8
83,365	Minnesota	2,387,125	2,075,708	29.5
46,810	Mississippi	1,790,618	1,797,114	38.6
69,415	Missouri	3,404,055	3,293,335	49.5
146,080	Montana	548,889	376,053	3.8
77,510	Nebraska	1,296,372	1,192,214	16.9
110,700	Nevada	77,407	81,875	0.7
9,305	New Hampshire	443,083	430,572	49.1
7,815	New Jersey	3,155,900	2,537,167	420.0
122,580	New Mexico	360,350	327,301	2.9
49,170	New York	10,385,227	9,113,614	217.9
52,250	North Carolina	2,559,123	2,206,287	52.5
70,795	North Dakota	646,872	577,056	9.2
41,060	Ohio	5,759,394	4,767,121	101.4
70,430	Oklahoma	2,028,283	1,657,155	29.2
96,030	Oregon	783,389	672,765	8.2
45,215	Pennsylvania	8,720,017	7,665,111	194.5
1,250	Rhode Island	604,397	542,610	566.4
30,570	South Carolina	1,683,724	1,515,400	55.2
77,650	South Dakota	636,547	583,888	8.3
42,050	Tennessee	2,337,885	2,184,789	56.1
265,780	Texas	4,663,228	3,896,542	17.8
84,970	Utah	449,396	373,351	5.5
9,565	Vermont	352,428	355,956	38.6
42,450	Virginia	2,309,187	2,061,612	57.4
69,180	Washington	1,356,621	1,141,990	20.3
24,780	West Virginia	1,463,701	1,221,119	60.9
46,040	Wisconsin	2,632,067	2,333,860	47.6
97,890	Wyoming	194,402	145,965	2.0
590,884	Alaska	54,899	64,356	0.1
77	American Samoa	8,056	7,251	94.0
210	Guam	13,275	11,806	58.3
6,449	Hawaii	255,912	191,909	39.4
474	Panama Canal Zone	22,858	62,810	52.0
3,435	Porto Rico	1,299,809	1,118,012	37.0
115,026	Philippine Islands	10,350,640	7,635,426	89.0
132	Virgin Islands of the United States	26,051	27,086	197.4
	Military and naval, etc., service abroad	117,238	55,608	.....

		1920	1910
716,657	Outlying possessions	12,148,738	9,174,264
3,026,789	Continental United States	105,710,620	91,972,266
3,743,446	United States (total)	117,859,358	101,146,530

CITIES OF THE UNITED STATES HAVING A POPULATION OF 25,000 OR OVER ACCORDING TO THE FEDERAL CENSUS OF 1920

WITH COMPARATIVE FIGURES OF 1910

Cities	POPULATION 1920	POPULATION 1910
Akron, Ohio	208,435	69,067
Alameda, Cal	28,806	23,383
Albany, N. Y	113,344	100,253
Allentown, Penn	73,502	51,913
Altoona, Penn	60,331	52,127
Amsterdam, N. Y	33,524	31,267
Anderson, Ind	29,767	22,476
Asheville, N. Car	28,504	18,762
Atlanta, Ga	200,616	154,839
Atlantic City, N. J	50,707	46,150
Auburn, N. Y	36,192	34,668
Augusta, Ga	52,548	41,040
Aurora, Ill	36,397	29,807
Austin, Tex	34,876	29,860
Baltimore, Md	733,826	558,485
Bangor, Maine	25,978	24,803
Battle Creek, Mich	36,164	25,267
Bay City, Mich	47,554	45,166
Bayonne, N. J	76,754	55,545
Beaumont, Tex	40,422	20,640
Bellingham, Wash	25,585	24,298
Berkeley, Cal	56,036	40,434
Bethlehem, Penn	50,358	12,837
Binghamton, N. Y	66,800	48,443
Birmingham, Ala	178,806	132,685
Bloomington, Ill	28,725	25,768
Boston, Mass	748,060	670,585
Bridgeport, Conn	143,555	102,054
Brockton, Mass	66,254	56,878
Brookline, Mass	37,748	27,792
Buffalo, N. Y	506,775	423,715
Butte, Mont	41,611	39,165
Cambridge, Mass	109,694	104,839
Camden, N. J	116,309	94,538
Canton, Ohio	87,091	50,217
Cedar Rapids, Iowa	45,566	32,811
Charleston, S. Car	67,957	58,833
Charleston, W. Va	39,608	22,996
Charlotte, N. Car	46,338	34,014
Chattanooga, Tenn	57,895	44,604
Chelsea, Mass	43,184	32,452
Chester, Penn	58,030	38,537
Chicago, Ill	2,701,705	2,185,283
Chicopee, Mass	36,214	25,401
Cicero, Ill	44,995	14,557
Cincinnati, Ohio	401,247	363,591
Clarksburg, W. Va	27,869	9,201
Cleveland, Ohio	796,841	560,663
Clifton, N. J	26,470	11,869
Colorado Springs, Colo	30,105	29,078
Columbia, S. Car	37,524	26,319
Columbus, Ga	31,125	20,554
Columbus, Ohio	237,031	181,511
Council Bluffs, Iowa	36,162	29,292
Covington, Ky	57,121	53,270
Cranston, R. I	29,407	21,107
Cumberland, Md	29,837	21,839
Dallas, Tex	158,976	92,104
Danville, Ill	33,776	27,871
Davenport, Iowa	56,727	43,028
Dayton, Ohio	152,559	116,577
Decatur, Ill	43,818	31,140
Denver, Colo	256,491	213,381
Des Moines, Iowa	126,468	86,368
Detroit, Mich	993,678	465,766
Dubuque, Iowa	39,141	38,494
Duluth, Minn	98,917	78,466
Elgin, Ill	27,454	25,976
Evanston, Ill	37,234	24,978
Evansville, Ind	85,264	69,647
East Chicago, Ind	35,967	19,098
East Cleveland, Ohio	27,292	9,179
East St. Louis, Ill	66,767	58,547
East Orange, N. J	50,710	34,371
Easton, Penn	33,813	28,523
Elizabeth, N. J	95,783	73,409
Elmira, N. Y	45,393	37,176
El Paso, Tex	77,560	39,279
Erie, Penn	93,372	66,525
Everett, Mass	40,120	33,484
Everett, Wash	27,644	24,814
Fall River, Mass	120,485	119,295
Fitchburg, Mass	41,029	37,826
Flint, Mich	91,599	38,550
Fort Smith, Ark	28,870	23,975
Fort Wayne, Ind	86,549	63,933
Fort Worth, Tex	106,482	73,312
Fresno, Cal	45,086	24,892
Galveston, Tex	44,255	36,981
Gary, Ind	55,378	16,802
Grand Rapids, Mich	137,634	112,571
Green Bay, Wis	31,017	25,236
Hagerstown, Md	28,064	16,507
Hamilton, Ohio	39,675	35,279
Hammond, Ind	36,004	20,925
Hamtramck, Mich	48,615	3,559
Harrisburg, Penn	75,917	64,186
Hartford, Conn	138,036	98,915
Haverhill, Mass	53,884	44,115
Hazleton, Penn	32,277	25,452
Highland Park, Mich	46,499	4,120
Hoboken, N. J	68,166	70,324
Holyoke, Mass	60,203	57,730
Houston, Tex	138,276	78,800
Huntington, W. Va	50,177	31,161
Indianapolis, Ind	314,194	233,650
Irvington, N. J	25,480	11,877
Jackson, Mich	48,374	31,433
Jacksonville, Fla	91,558	57,699
Jamestown, N. Y	38,917	31,297
Jersey City, N. J	298,103	267,779
Johnstown, Penn	67,327	55,482
Joliet, Ill	38,442	34,670
Joplin, Mo	29,902	32,073
Kansas City, Kan	101,177	82,331
Kansas City, Mo	324,410	248,381
Kalamazoo, Mich	48,487	39,437
Kearney, N. J	26,724	18,659
Kenosha, Wis	40,472	21,371
Kingston, N. Y	26,688	25,908
Knoxville, Tenn	77,818	36,346
Kokomo, Ind	30,067	17,010
La Crosse, Wis	30,421	30,417
Lakewood, Ohio	41,732	15,181
Lancaster, Penn	53,150	47,227
Lansing, Mich	57,327	31,229
Lawrence, Mass	94,270	85,892
Lewiston, Maine	31,791	26,247
Lexington, Ky	41,534	35,099
Lima, Ohio	41,326	30,508
Lincoln, Nebr	54,948	43,973
Little Rock, Ark	65,142	45,941
Long Beach, Cal	55,593	17,809
Lorain, Ohio	37,295	28,883
Los Angeles, Cal	576,673	319,198
Louisville, Ky	234,891	223,928
Lowell, Mass	112,759	106,294
Lynchburg, Va	30,070	29,494
Lynn, Mass	99,148	89,336
Macon, Ga	52,995	40,665
Madison, Wis	38,378	25,531
Malden, Mass	49,103	44,404
Manchester, N. H	78,384	70,063
Mansfield, Ohio	27,824	20,768
Marion, Ohio	27,891	18,232
McKeesport, Penn	46,781	42,694
Medford, Mass	39,038	23,150
Memphis, Tenn	162,351	131,105
Meriden, Conn	34,764	32,066
Miami, Fla	29,571	5,471
Milwaukee, Wis	457,147	373,857
Minneapolis, Minn	380,582	301,408
Mobile, Ala	60,777	51,521
Moline, Ill	30,734	24,199
Montclair, N. J	28,810	21,550
Montgomery, Ala	43,464	38,136
Mount Vernon, N. Y	42,726	30,919
Muncie, Ind	36,524	24,005
Muskegon, Mich	36,570	24,062
Muskogee, Okla	30,277	25,278
Nashua, N. H	28,379	26,005
Nashville, Tenn	118,342	110,364
Newark, N. J	414,524	347,469
Newark, Ohio	26,718	25,404
New Bedford, Mass	121,217	96,652
New Britain, Conn	59,316	43,916
New Brunswick, N. J	32,779	23,388
Newburgh, N. Y	30,366	27,805
New Castle, Penn	44,938	36,280
New Haven, Conn	162,537	133,605
New London, Conn	25,688	19,659
New Orleans, La	387,219	339,075
Newport, Ky	29,317	30,309
Newport, R. I	30,255	27,149
Newport News, Va	35,596	20,205
New Rochelle, N. Y	36,213	28,867
Newton, Mass	46,054	39,806
New York, N. Y	5,626,048	4,766,883
Manhattan bor., N. Y	2,284,103	2,331,542
Bronx bor., N. Y	732,016	430,980
Brooklyn bor., N. Y	2,018,356	1,634,351
Queens bor., N. Y	469,042	284,041
Richmond bor., N. Y	116,531	85,969
Niagara Falls, N. Y	50,760	30,445
Norfolk, Va	115,777	67,452
Norristown, Penn	32,319	27,875
Norwalk, Conn	27,743	24,211
Norwich, Conn	29,685	28,219
Oakland, Cal	216,261	150,174
Oak Park, Ill	39,858	19,444
Ogden, Utah	32,804	25,580
Oklahoma City, Okla	91,295	64,205
Omaha, Nebr	191,601	124,096
Orange, N. J	33,268	29,630
Oshkosh, Wis	33,162	33,062
Pasadena, Cal	45,354	30,291
Passaic, N. J	63,841	54,773
Paterson, N. J	135,875	125,600
Pawtucket, R. I	64,248	51,622
Pensacola, Fla	31,035	22,982
Peoria, Ill	76,121	66,950
Perth Amboy, N. J	41,707	32,121
Petersburg, Va	31,012	24,127
Philadelphia, Penn	1,823,779	1,549,008
Phoenix, Ariz	29,053	11,134
Pittsburgh, Penn	588,343	533,905
Pittsfield, Mass	41,763	32,121
Plainfield, N. J	27,700	20,550
Pontiac, Mich	34,273	14,532
Port Huron, Mich	25,944	18,863
Portland, Maine	69,272	58,571
Portland, Oregon	258,288	207,214
Portsmouth, Ohio	33,011	23,481
Portsmouth, Va	54,387	33,190
Poughkeepsie, N. Y	35,000	27,936
Providence, R. I	237,595	224,326
Pueblo, Colo	43,050	41,747
Quincy, Ill	35,978	36,587
Quincy, Mass	47,876	32,642
Racine, Wis	58,593	38,002
Reading, Penn	107,784	96,071
Revere, Mass	28,823	18,219
Richmond, Ind	26,765	22,324
Richmond, Va	171,667	127,628
Roanoke, Va	50,842	34,874
Rochester, N. Y	295,750	218,149
Rockford, Ill	65,651	45,401
Rock Island, Ill	35,177	24,335
Rome, N. Y	26,341	20,497
Sacramento, Cal	65,908	44,696
Saginaw, Mich	61,903	50,510
San Antonio, Tex	161,379	96,614
Salem, Mass	42,529	43,697
San Diego, Cal	74,683	39,578
San Francisco, Cal	506,676	416,912
San Jose, Cal	39,642	28,946
Salt Lake City, Utah	118,110	92,777
Savannah, Ga	83,252	65,064
Schenectady, N. Y	88,723	72,826
Seattle, Wash	315,312	237,194
Scranton, Penn	137,783	129,867
Sheboygan, Wis	30,955	26,398
Shreveport, La	43,874	28,015
Sioux City, Iowa	71,227	47,828
Sioux Falls, S. Dak	25,202	14,094
Somerville, Mass	93,091	77,236
South Bend, Ind	70,983	53,684
Spokane, Wash	104,437	104,402
Springfield, Ill	59,183	51,678
Springfield, Mass	129,614	88,926
Springfield, Mo	39,631	35,201
Springfield, Ohio	60,840	46,921
Steubenville, Ohio	28,508	22,391
Stamford, Conn	40,067	28,836
Stockton, Cal	40,296	23,253
St. Joseph, Mo	77,939	77,403
St. Louis, Mo	772,897	687,029
St. Paul, Minn	234,698	214,744
Syracuse, N. Y	171,717	137,249
Superior, Wis	39,671	40,384
Tacoma, Wash	96,965	83,743
Tampa, Fla	51,608	37,782
Taunton, Mass	37,137	34,259
Terre Haute, Ind	66,083	58,157
Toledo, Ohio	243,164	168,497
Topeka, Kan	50,022	43,684
Trenton, N. J	119,289	96,815
Troy, N. Y	72,013	76,813
Tulsa, Okla	72,075	18,182
Utica, N. Y	94,156	74,419
Waco, Tex	38,500	26,425
Waltham, Mass	30,915	27,834
Warren, Ohio	27,050	11,081
Washington, D. C	437,571	331,069
Waterbury, Conn	91,715	73,141
Waterloo, Iowa	36,230	26,693
Watertown, N. Y	31,285	26,730
West Hoboken, N. J	40,074	35,403
West New York, N. J	29,926	13,560
Wheeling, W. Va	56,208	41,641
Wichita, Kan	72,217	52,450
Wichita Falls, Tex	40,079	8,200
Wilkes-Barre, Penn	73,833	67,105
Williamsport, Penn	36,198	31,860
Wilmington, Del	110,168	87,411
Wilmington, N. Car	33,372	25,748
Winston-Salem, N. Car	48,395	22,700
Woonsocket, R. I	43,496	38,125
Worcester, Mass	179,754	145,986
Yonkers, N. Y	100,176	79,803
York, Penn	47,512	44,750
Youngstown, Ohio	132,358	79,066
Zanesville, Ohio	29,569	28,026

INDEX AND GAZETTEER.

Explanation of Keys and Abbreviations.

On the margin of each map letters and numerals will be found. The junction of a line between two like letters on opposite sides, with a line between two like numerals on the other sides of the map marks the central point of a "Key Space." Thus, on the map of Illinois, a line drawn between FF, and crossing one between 6 6 intersects with it near the town of Decatur which is near the center of the key square indicated by the symbol F 6.

Great care has been taken and no pains have been spared in the procurement of the latest or most correct population statistics, which have been taken from the latest Government Statistics of Population from the Census Office of the Department of Commerce and Labor. Wherever the Government statistics could not be obtained they have been gathered and weighed from other reliable sources, such as boards of trade, commercial associations, municipal statistical bureaus, etc.

Some of the abbreviations used are: Cen., Center; Col., College; Cross., Crossing; Cy., City; Dep., Depot; E., East; Fk., Fork; Fs., Falls; Ft., Fort; Fy., Ferry; Har., Harbor; Ho., House; Ht. or Hts., Height or Heights; Isl., Island; Jc., Jct. or Junc., Junction; L., Lake; Ldg., or Lndg., Landing; Lit., Little; Mt., Mount; Mtn., Mountain; N., North; Pk., Park; Pl., Place; Pt., Point; Rd., Road; Riv., River; Rk., Rock; S., South; Sid., Siding; Sp. or Spr., Spring; Spgs., Sprgs., or Sps., Springs; Sq., Square; St., Saint; Sta., Station; Ste., Sainte; Sum., Summit; Sw., Switch; Tun., Tunnel; Val., Valley; Vil., Village; W., West; Whf., Wharf; Yd., Yard, etc.

Capitals, thus: **WASHINGTON**; County Seats, thus: **Bloomington**; Post Offices, Villages, Railroad Stations or Steamboat Landings, thus: **Cinnabar.**

ALABAMA

First Settled at Mobile, 1711.
Admitted as a Territory, March 3, 1817.
Admitted as a State, Dec. 14, 1819.
Area:
Land, 51,279 sq. miles.
Water, 719 sq. miles.
Total, 51,998 sq. miles.
Population, Last Census, 2,348,174.
Capital, Montgomery.

COUNTIES.

County	Key	Pop.
Autauga,	L 9	18,908
Baldwin,	S 5	20,730
Barbour,	O 13	32,067
Bibb,	J 7	23,144
Blount,	F 9	25,538
Bullock,	N 12	25,333
Butler,	O 8	29,531
Calhoun,	F 12	47,822
Chambers,	J 13	41,201
Cherokee,	E 12	20,862
Chilton,	J 9	22,770
Choctaw,	N 3	20,753
Clarke,	P 4	26,409
Clay,	I 11	22,645
Cleburne,	G 13	13,360
Coffee,	Q 11	30,070
Colbert,	C 4	31,997
Conecuh,	P 8	24,593
Coosa,	J 10	14,839
Covington,	Q 9	38,103
Crenshaw,	O 10	23,017
Cullman,	E 8	33,034
Dale,	Q 13	22,711
Dallas,	L 7	54,697
Dekalb,	C 12	34,426
Elmore,	L 10	28,085
Escambia,	R 7	22,464
Etowah,	E 11	47,275
Fayette,	G 5	18,365
Franklin,	D 4	22,011
Geneva,	R 12	29,315
Greene,	J 4	18,133
Hale,	K 5	24,289
Henry,	Q 14	21,547
Houston,	R 14	37,334
Jackson,	B 11	35,864
Jefferson,	G 8	310,054
Lamar,	F 4	18,149
Lauderdale,	B 5	39,556
Lawrence,	C 6	24,307
Lee,	L 13	32,821
Limestone,	B 7	31,341
Lowndes,	N 9	25,406
Macon,	M 12	23,561
Madison,	B 9	51,268
Marengo,	M 5	36,065
Marion,	E 4	22,008
Marshall,	P 10	32,669
Mobile,	T 3	100,117
Monroe,	I 6	28,884
Montgomery,	M 10	80,853
Morgan,	D 8	40,196
Perry,	K 6	25,373
Pickens,	I 4	25,353
Pike,	O 11	31,631
Randolph,	I 13	27,064
Russell,	M 14	27,448
Saint Clair,	G 10	23,383
Shelby,	I 9	27,097
Sumter,	L 3	25,569
Talladega,	H 11	41,005
Tallapoosa,	J 12	29,744
Tuscaloosa,	I 6	53,680
Walker,	F 7	50,593
Washington,	Q 3	14,279
Wilcox,	N 6	31,080
Winston,	E 6	14,378
Total		2,348,174

TOWNS.

Town	Key	Pop.
Abanda,	I 13	100
Abbeville,	P 4	1,267
Abercrombie,	J 7	350
Abernant,	I 7	300
Acton,	H 8	1,500
Ada,	N 10	100
Adamsville,	G 8	700
Addison,	E 7	0 100
Adger,	H 7	1,200
Akron,	J 5	675
Ala. City,	E 11	5,432
Alameda,	O 5	200
Alamuchee,	L 3	100
Albany,	C 8	7,652
Alberta,	M 6	150
Albertville,	E 11	1,666
Aldrich,	I 8	450
Alexander City,	J 11	2,293
Alexis,	F 19	150
Alicevi[illegible],	I 3	944
Allen[illegible],	N 7	200
Allgood,	F 9	200
Alpine,	H 10	100
Alton,	F 9	200
Altoona,	E 10	1,078
America,	G 6	100
Andalusia,	Q 9	4,023
Anderson,	B 7	226
Anniston,	G 12	17,734
Arab,	D 9	264
Ardilla,	R 14	300
Ariton,	P 12	625
Arlington,	N 5	100
Ashford,	R 14	754
Ashland,	I 12	1,655
Ashville,	F 10	349
Athens,	B 8	3,323
Atmore,	R 9	1,775
Attalla,	E 11	3,462
Aubrey,	H 7	300
Auburn,	L 13	2,143
Austinville,	C 7	838
Autaugaville,	L 9	362
Avondale,	H 8	4,000
Baltzell,	K 4	100
Bangor,	F 9	200
Bankhead,	D 13	50
Banks,	O 11	299
Bankston,	G 5	100
Barlowbend,	P 5	200
Barton,	B 6	150
Batesville,	N 14	137
Bay Minette,	S 4	1,092
Bearcreek,	D 5	222
Beatrice,	O 7	293
Belcher,	O 13	200
Belgreen,	C 5	300
Belknap, or Kings,	M 7	100
Bellamy,	L 3	150
Belle Ellen,	I 7	400
Bellemina,	C 8	150
Belleville,	Q 7	169
Bells Landing,	O 6	100
Bellwood,	R 12	201
Beltona,	F 8	300
Benton,	M 8	600
Berry,	G 5	491
Bessemer,	H 8	18,674
Bethany,	I 4	100
Beulah,	K 14	150
Bexar,	E 3	300
Billingsley,	K 9	214
Birmingham,	H 8	178,806
Black,	R 12	614
Bladen Springs,	O 3	427
Bleeker,	L 14	100
Blocton,	I 7	2,500
Blossburg,	G 7	1,500
Blount Sprs.,	F 8	300
Blountsville,	E 9	427
Blue Mountain,	G 11	605
Blue Springs,	P 13	162
Bluffton,	E 13	100
Boaz,	D 10	1,369
Boligee,	A 4	200
Bolling,	O 9	146
Bon Secour,	U 5	350
Boyles,	G 8	1,364
Bradleyton,	N 10	150
Brantley,	P 10	702
Brent,	J 7	386
Brewton,	R 7	2,682
Bridgeport,	A 12	2,018
Brierfield,	J 8	2,000
Brighton,	H 7	3,665
Brilliant,	E 5	700
Bromley,	T 4	100
Brooklyn,	Q 8	350
Brookside,	G 8	666
Brookwood,	I 7	1,550
Browns,	L 6	200
Brownsboro,	C 10	100
Brundidge,	O 12	941
Buenavista,	O 6	200
Burleson,	D 4	100
Burnsville,	L 8	200
Butler,	N 3	250
Coffee Junction,	I 7	300
Cahaba,	M 7	200
Caledonia,	N 7	200
Calera,	I 8	852
Calumet,	F 6	350
Calvert,	R 4	150
Camden,	N 6	700
Campbell,	O 4	100
Camphill,	H 12	952
Canoe,	R 6	450
Capitol Heights,	M 10	812
Carbonhill,	F 6	2,666
Cardiff,	G 7	463
Carlowville,	N 7	200
Carrollton,	I 4	564
Carrville,	L 11	256
Castleberry,	Q 7	313
Catherine,	M 6	200
Cecil,	M 11	100
Cedar Bluff,	D 13	418
Cedar[illegible] prs.,	L 5	250
Center,	E 12	282
Centerville,	J 7	793
Central,	K 11	100
Central Mills,	M 6	200
Chatom, or Chatham,	P 3	200
Chapman,	O 8	1,142
Chase,	B 9	200
Chelsea,	H 9	400
Chepultepec,	F 9	200
Cherokee,	B 4	524
Chesterfield,	G 13	100
Childersburg,	I 10	418
Chinagrove,	N 11	150
Choccolocco,	G 12	250
Chunchula,	S 3	214
Citronelle,	R 3	932
Clanton,	J 9	1,411
Clayton,	O 13	989
Cleveland,	F 9	150
Clinton,	J 4	100
Clio,	O 12	838
Cloverdale,	A 5	537
Coalburg,	G 8	250
Coal City,	G 10	685
Coaldale,	G 8	500
Coaling,	I 6	250
Coatopa,	L 3	100
Cochran,	I 3	200
Coden,	U 3	250
Coffee Sprs.,	R 13	312
Coffeeville,	O 3	104
Colbran,	D 12	100
Collinsville,	D 12	793
Collireue,	M 8	150
Columbia,	Q 14	860
Columbiana,	I 9	1,073
Comer,	N 13	200
Coosada Sta.,	L 10	150
Cordova,	G 7	1,622
Corona,	G 6	1,500
Cortelyou,	Q 3	150
Cottondale,	I 6	500
Cottonwood,	R 14	293
Courtland,	C 7	367
Covington,	H 8	500
Cowarts,	Q 14	150
Crawford,	L 14	200
Crews Depot,	F 4	150
Crichton,	T 3	100
Cropwell,	G 10	105
Crossville,	D 11	250
Cuba,	L 2	719
Cullman,	E 8	2,467
Culpepper,	O 5	100
Curls Sta.,	I 3	200
Cusseta,	K 13	150
Dadeville,	J 12	1,146
Daleya,	Q 11	500
Daleville,	Q 11	500
Damascus,	O 11	100
Danville,	D 7	350
Daphne,	I 4	700
Davis Creek,	G 4	100
Daviston,	J 12	89
Dayton,	M 5	245
DeArmanville,	G 12	125
Deatsville,	L 10	200
Decatur,	C 8	4,752
Deer Creek,	G 7	270
Deer Park,	R 3	150
Deleon,	O 12	150
Delmar,	E 5	100
Demopolis,	L 8	2,779
Deposit,	B 10	100
Detroit,	F 3	160
Dixons Mills,	N 5	200
Dolives,	S 4	150
Dolomite,	G 9	1,000
Dora,	H 7	1,117
Dothan,	R 13	10,034
Double Sprs.,	E 6	300
Douglas,	Q 12	100
Downs,	M 12	100
Dozier,	P 10	237
Dudleyville,	J 12	100
Duke,	F 11	150
Duncanville,	I 5	249
Dunham,	P 8	250
Dunn,	G 8	1,000
Dunnavant,	H 9	100
Eastaboga,	G 11	398
East Birmingham,	H 8	500
East Brewton,	R 7	826
East Lake,	G 8	4,108
Easton,	J 12	2,000
East Tallassee,	J 12	2,000
East Thomas,	G 8	1,500
Echola,	I 4	200
Eclectic,	K 11	555
Eden,	G 10	198
Edwardsville,	G 13	334
Effie,	P 7	300
Elamville,	P 12	200
Elba,	Q 11	1,681
Eldridge,	F 5	120
Elkmont,	A 8	261
Elkwood,	A 9	150
Elmore,	L 10	300
Elvion,	H 8	1,000
Emelle,	K 8	300
Enon,	M 13	300
Ensley,	G 8	9,000
Enterprise,	Q 12	3,613
Epes,	K 3	722
Equality,	K 11	200
Eufaula,	O 14	4,939
Eunola,	R 11	321
Eureka,	G 10	100
Eutaw,	J 4	1,359
Evergreen,	Q 8	1,813
Ezra,	H 7	250
Fackler,	B 11	150
Fairfax,	K 14	100
Fairfield,	G 8	5,003
Fairhope,	U 4	853
Fairview,	D 8	368
Falco,	Q 9	532
Falkville,	O 8	362
Farmersville,	N 8	100
Faunsdale,	L 5	268
Fayette,	G 5	1,741
Fayetteville,	I 10	185
Felix,	L 7	150
Fernbank,	G 3	175
Finchburg,	P 5	200
Fisk,	A 9	300
Fitzpatrick,	M 11	339
Fivepoints,	J 13	835
Flat Creek,	G 7	600
Flint,	C 8	177
Flomaton,	R 6	724
Florala,	R 10	2,633
Foley,	U 5	243
Florence,	B 5	10,529
Forest Home,	O 8	300
Forkland,	K 4	100
Fort Davis,	M 11	200
Ft. Deposit,	N 9	830
Ft. Payne,	D 12	2,025
Fosters,	I 5	110
Franklin,	P 6	150
Frankville,	P 3	200
Fredonia,	J 14	250
Fruitdale,	Q 2	250
Fruithurst,	G 13	223
Fulton,	N 5	709
Furman,	N 8	190
Gadsden,	E 11	14,737
Gainestown,	Q 5	100
Gainesville,	K 8	355
Gallion,	L 5	200
Gantt,	Q 9	300
Gantts Quarry,	I 10	413
Garden City,	E 8	200
Garland,	P 8	250
Gasque,	V 4	125
Gastonburg,	M 5	140
Gate City,	G 9	700
Gateswood,	T 5	150
Gaylesville,	D 13	226
Geiger,	J 3	116
Geneva,	R 11	1,581
Georgiana,	P 8	1,550
Gilbertown,	O 3	229
Girard,	M 14	4,942
Glass,	K 14	200
Glenallen,	F 5	100
Glencoe,	F 11	450
Glendale,	S 4	600
Glenville,	M 14	282
Glenwood,	P 10	386
Goodwater,	I 11	920
Gordo,	H 4	642
Gordon,	R 18	319
Goshen,	D 11	337
Graham,	H 13	200
Grand Bay,	U 3	175
Granger,	R 14	200
Grasselli,	G 8	1,000
Gravelly Sprs.,	B 4	100
Greeley,	I 7	500
Greenpond,	I 7	250
Greensboro,	K 5	1,809
Greenville,	O 9	3,471
Grimes,	Q 13	100
Grovehill,	O 5	300
Guerryton,	M 13	100
Guin,	F 4	596
Guntersville,	D 9	1,909
Gurley,	C 10	727
Hackleburg,	D 5	376
Hackneyville,	I 11	150
Haleburg,	Q 14	100
Haleysville,	D 5	1,404
Hamburg,	L 6	150
Hamilton,	E 4	487
Hanceville,	E 8	441
Hannon,	M 12	100
Hardaway,	M 4	310
Hargrove,	I 7	350
Harpersville,	H 9	194
Hartford,	R 12	1,561
Hartsells,	C 8	2,009
Hatchechubbee,	M 14	250
Havana,	J 1	137
Hagood,	Q 10	125
Hayneville,	M 9	400
Headland,	Q 14	1,252
Heflin,	G 13	1,026
Helena,	H 8	808
Henderson,	P 11	100
Herbert,	Q 8	300
Hickoryflat,	I 13	150
Higdon,	B 11	100
Highland Home,	N 10	100
Highnote,	R 12	300
Hillman,	H 8	100
Hillsboro,	C 7	248
Hixon,	P 6	150
Hobson City,	F 12	371
Hodges,	D 4	279
Hokes Bluff,	E 12	270
Hollins,	I 11	688
Hollypond,	E 9	168
Hollywood,	B 11	276
Hopewell,	G 13	250
Horton,	D 10	125
Howells Cross-roads,	E 13	100
Huffman,	G 8	100
Hull,	J 5	300
Huntsville,	B 9	8,018
Hurricane,	S 4	600
Hurtsboro,	M 13	868
Inglenook,	G 8	1,590
Inverness,	N 11	200
Ireland Hill,	E 5	225
Ironaton,	H 11	585
Iron City,	G 12	100
Iron Dale,	G 9	809
Isbell,	D 5	100
Isney,	O 2	150
Jackson,	P 4	1,331
Jacksons Gap,	J 12	207
Jacksonville,	F 12	2,395
James,	N 12	400
Jasper,	F 7	3,246
Jefferson,	M 4	204
Jemison,	J 9	419
Jenifer,	I 11	382
Jernigan,	M 14	500
Johns,	H 7	500
Jonesboro,	H 8	1,970
Jones Chapel,	E 7	150
Jones Mill,	I 6	576
Joppa,	D 9	166
Keener,	E 11	100
Kellyton,	J 11	241
Kennedy,	G 4	203
Kimberly,	F 8	500
Kingston,	G 8	300
Kinsey,	Q 13	340
Knoxville,	J 5	100
Kymulga,	H 10	98
Laceys Spr.,	C 9	125
Lafayette,	J 12	1,911
Lahusage,	D 13	250
Lamar,	H 13	150
Lamison,	N 5	250
Landersville,	C 6	200
Lanett,	J 13	4,976
Langdale,	K 14	500
Langston,	C 11	500
Lanier,	H 10	300
Lapine,	O 10	250
Larkinsville,	C 11	222
Latham,	R 4	100
Lawley,	J 3	100
Lawrenceville,	P 6	200
Lebanon,	D 12	160
Leeds,	G 9	1,600
Leesburg,	E 12	100
Leesdale,	D 8	150
Leighton,	B 6	598
Letohatchee,	N 9	300
Lexington,	A 6	175
Lily,	J 8	300
Limrock,	B 11	200
Lincoln,	G 11	498
Linden,	M 5	700
Lineville,	H 12	1,507
Linwood,	O 12	100
Lisman,	M 3	521
Lipscomb,	G 8	1,605
Livingston,	L 3	968
Loachapoka,	L 13	357
Lockhart,	Q 9	600
Lois Springs,	I 4	200
Longview,	I 8	250
Louisville,	O 13	504
Lovick,	G 8	100
Luverne,	O 10	1,464
McDowell,	L 1	100
McFall,	G 11	820
McKenzie,	P 8	293
McKinley,	M 6	200
McNiel,	Q 6	150
McWilliams,	O 7	156
Maben,	G 7	300
Madison,	C 9	435
Madrid,	R 10	100
Magazine,	T 4	250
Magnolia,	N 5	500
Magnolia Sprs.,	U5	200
Malone,	I 12	150
Malvern,	Q 13	221
Manchester,	F 7	500
Manistee,	P 5	150
Maplesville,	K 8	376
Marbury,	K 9	600
Marengo,	N 4	100
Margaret,	G 9	600
Marion,	K 6	2,035
Marion Jct.,	L 7	200
Marvel,	I 7	400
Marvyn,	L 3	300
Mathews,	M 10	200
Maylene,	I 8	350
Maysville,	B 10	250
Mehama,	C 6	300
Meltonsville,	C 10	100
Memphis,	I 3	200
Meridianville,	B 9	185
Midland City,	O 13	665
Midway,	N 12	524
Millry,	P 3	100
Mignon,	H 11	2,028
Millport,	G 4	604
Milltown,	I 13	100
Minter,	N 7	300
Mitchell Sta.,	M 11	296
Mobile,	T 3	60,777
Monroeville,	P 6	1,017
Montcalm,	F 5	300
Montevallo,	I 8	850
MONTGOMERY,	L 10	43,464
Moores Bridge,	H5	300
Mooresville,	C 8	144
Morris,	G 8	299
Moulton,	C 7	519
Moundville,	J 5	328
Mountaincreek,	K9	300
Mt. Andrew,	N 13	300
Mt. Hebron,	J 3	150
Mt. Hope,	D 6	300
Mt. Meigs,	M 10	150
Mt. Pleasant,	Q 5	100
Mt. Sterling,	N 3	100
Mt. Vernon,	R 4	800
Mt. Willing,	N 9	250
Mulga,	G 8	400
Munford,	G 11	400
Murray,	G 8	1,000
Muscadine,	G 13	144
Nadawah,	O 7	373
Nanafalia,	N 4	600
Natural Bridge,	E5	335
Nauvoo,	E 6	489
Nellie,	O 6	100
Nettleboro,	O 5	104
Newbern,	K 5	438
New Brockton,	Q11	467
New Hope,	C 10	315
Newmarket,	B 10	400
New River,	F 5	100
Newsite,	J 12	300
Newton,	Q 12	680
Newtonville,	G 5	500
Newville,	Q 14	547
Nightingale,	G 6	916
Nokomis,	R 5	200
Normal,	B 9	100
North Birmingham,	G 8	2,000
Northport,	I 5	1,606
Notasulga,	L 12	619
Oakbowery,	K 12	120
Oakgrove,	S 3	100
Oak Hill,	N 7	300
Oakman,	G 7	1,083
Octagon,	M 5	100
Odenville,	G 10	375
Old Spring Hill,	L 5	100
Olney,	I 4	150
Oneonto,	F 9	876
Ono,	G 8	100
Onelika,	K 13	4,960
Opp,	Q 10	1,556
Orion,	N 11	150
Orrville,	M 7	341
Oxford,	G 11	1,108
Oxmoor,	H 8	500
Ozark,	Q 12	2,518
Paintrock,	C 10	332
Palos,	G 7	200
Pansey,	R 14	166
Panstone,	L 14	150
Patsburg,	P 10	150
Patton,	G 6	300
Pearces Mills,	E 4	100
Pelham,	I 8	100
Pell City,	G 10	825
Pennington,	M 4	165
Perido Beach,	V 5	100
Perdido Sta.,	R 5	200
Perdue Hill,	P 6	282
Perote,	N 12	134
Perryville,	K 7	100
Petrey,	O 10	165
Phil Campbell,	D 5	418
Phoenix,	L 14	5,432
Pickensville,	I 3	158
Piedmont,	F 13	2,645
Pierce,	T 2	100
Pigeon Creek,	P 9	100
Pike,	M 11	100
Pinckard,	Q 13	969
Pineapple,	O 7	464
Pinehill,	N 6	375
Pine Grove,	N 12	200
Pinelevel,	N 11	250
Pinkney,	F 10	358
Piper,	I 8	2,000
Pittsview,	M 14	275
Plantersville,	K 9	150
Plateau,	T 3	200
Pleasant Gap,	E 13	100
Pleasanthill,	M 8	500
Pleasantridge,	J 4	350
Pletcher,	K 8	200
Pocahontas,	F 6	300
Pointclear,	U 4	431
Talladega Sprs.,	I 9	257
Tallassee,	L 11	2,034
Tarrant,	G 8	734
Taylorsville,	C 9	200
Tennille,	P 11	200
Texas,	F 5	300
Tharin,	M 10	100
Theodore,	T 3	300
Thomaston,	M 5	372
Thomasville,	O 5	1,002
Thompson,	M 12	206
Thorsby,	J 9	513
Threenotch,	N 12	175
Tilden,	N 7	228
Towncreek,	B 6	405
Townly,	F 6	1,554
Triana,	C 9	300
Trinity,	C 7	243
Troy,	O 11	5,696
Trussville,	G 9	742
Tunnel Sprs.,	P 6	150
Turnbull,	O 7	150
Renton,	Q 7	422
Republic,	G 8	350
Richmond,	N 7	200
Riderville,	K 8	250
Riderwood,	N 3	591
Riley,	O 7	200
River Falls,	O 9	1,107
River Ridge,	O 6	300
Riverside,	G 10	240
Riverview,	K 14	200
Roanoke,	I 13	3,841
Robertsdale,	T 5	300
Rockford,	J 10	274
Rock Mills,	I 14	267
Rock Run,	E 13	360
Rockwest,	N 9	150
Rockwood,	D 5	240
Rogersville,	B 7	397
Rosehill,	Q 10	100
Rosser,	M 2	76
Round Mountain,	D 2	250
Rue,	I 5	200
Russellville,	C 5	2,269
Rutledge,	O 10	155
Saco,	N 12	200
Safford,	M 6	150
Saginaw,	I 8	300
St. Clair Sprs.,	F10	150
St. Elmo,	U 3	100
St. Florian,	B 5	450
St. Stephens,	P 4	100
Salem,	L 14	350
Sandlin,	I 7	25
Salter,	J 10	100
Samson,	R 11	1,646
Sandy,	J 8	1,000
Sanford,	Q 10	200
Saraland,	S 3	200
Satsuma,	S 3	100
Sawyerville,	K 5	100
Sayre,	G 8	600
Sayreton,	G 8	600
Scotia,	M 11	150
Scotland,	O 6	100
Scottsboro,	C 11	1,417
Scotts Station,	L 6	200
Scyrene,	O 5	200
Seale,	M 14	316
Searight,	Q 10	71
Searles,	M 14	700
Section,	C 11	250
Seddon,	G 10	133
Sellers,	N 9	100
Selma,	L 7	15,589
Seminole,	U 6	200
Shadygrove,	O 11	150
Sheffield,	B 5	6,682
Shelby,	I 9	753
Shiloh,	N 5	100
Short Creek,	G 7	150
Shorter,	M 12	500
Shorterville,	P 14	100
Shortleaf,	L 4	300
Shottsville,	D 3	100
Sinsey,	F 7	300
Sligo,	E 11	100
Slocomb,	R 13	581
Sloss,	H 8	265
Smith,	J 7	431
Snead,	E 10	75
Snowdown,	M 10	200
Snowhill,	N 7	500
Society Hill,	L 13	100
Somerville,	C 8	350
Spring Garden,	E13	100
Springhill,	T 3	200
Spring Valley,	C 5	100
Springville,	F 9	450
Sprucepine,	D 5	200
Stafford,	H 3	500
Stamps,	C 12	200
Standing Rock,	I14	693
Stanton,	K 8	400
Steele,	F 10	100
Stevenson,	B 12	640
Stewart,	J 5	255
Stewartsville,	I 10	150
Stockton,	S 4	300
Stouts Mountain,	E 8	500
Strata,	N 10	100
Stroud,	I 13	442
Strudwick,	J 5	150
Sturkie,	J 13	100
Suggsville,	P 5	336
Sulligent,	F 4	1,071
Summerdale,	T 5	100
Summerfield,	L 7	383
Summit,	E 9	150
Sumter,	H 7	100
Sumterville,	K 3	200
Sunny South,	N 5	150
Suspension,	M 12	100
Sycamore,	J 10	500
Sykes Mills,	K 10	100
Sylacauga,	I 10	2,141
Tafton,	I 8	100
Talladega,	H 11	6,546
Talladega Sprs.,	I 9	257
Tallassee,	L 11	2,034
Tarrant,	G 8	734
Taylorsville,	C 9	200
Tennille,	P 11	200
Texas,	F 5	300
Tharin,	M 10	100
Theodore,	T 3	300
Thomaston,	M 5	372
Thomasville,	O 5	1,002
Thompson,	M 12	206
Thorsby,	J 9	513
Threenotch,	N 12	175
Tilden,	N 7	228
Towncreek,	B 6	405
Townly,	F 6	1,554
Triana,	C 9	300
Trinity,	C 7	243
Troy,	O 11	5,696
Trussville,	G 9	742
Tunnel Sprs.,	P 6	150
Turnbull,	O 7	150
Tuscaloosa,	I 5	11,996
Tuscumbia,	B 5	3,855
Tuskegee,	L 12	2,475
Union,	J 4	100
Union Sprs.,	M12	4,125
Uniontown,	L 6	1,359
University,	I 6	150
Uriah,	R 5	500
Valleyhead,	C 12	233
Vangale,	N 4	100
Verbena,	K 9	400
Verdenburgh,	O 6	874
Vernon,	G 4	440
Veto,	A 8	125
Victoria,	P 11	100
Vida,	K 9	148
Vina,	D 4	339
Vincent,	H 10	1,034
Vinegar Bend,	Q 2	540
Vinemont,	E 8	100
Wadley,	I 13	508
Wadsworth,	K 9	224
Wagar,	Q 3	150
Wallace,	R 9	200
Walnut Gr.,	E 10

ARKANSAS

First Settled at Arkansas Post, 1685.
Admitted as a Territory, March 2, 1819.
Admitted as a State, June 15, 1836.
Area:
Land, 52,525 sq. miles.
Water, 810 sq. miles.
Total, 53,335 sq. miles.
Population, Last Census, 1,752,204.
Capital, Little Rock.

COUNTIES.

County	Key	Pop.
Arkansas,	J 11	21,483
Ashley,	N 10	23,410
Baxter,	A 8	10,216
Benton,	A 3	36,253
Boone,	A 6	16,098
Bradley,	M 9	15,970
Calhoun,	M 8	11,807
Carroll,	A 5	17,786
Chicot,	N 12	21,749
Clark,	J 6	25,632
Clay,	A 14	27,276
Cleburne,	D 10	12,696
Cleveland,	K 9	12,260
Columbia,	N 6	27,670
Conway,	F 8	22,578
Craighead,	O 14	37,541
Crawford,	D 3	25,739
Crittenden,	F 14	29,309
Cross,	E 13	18,579
Dallas,	K 8	14,424
Desha,	K 12	20,207
Drew,	L 11	21,822
Faulkner,	F 9	27,681
Franklin,	E 4	19,364
Fulton,	A 10	11,182
Garland,	H 7	25,785
Grant,	J 8	10,710
Greene,	B 4	26,105
Hempstead,	L 5	31,602
Hot Spring,	I 7	17,784
Howard,	J 4	18,565
Independence,	D 11	23,976
Izard,	B 10	13,871
Jackson,	D 12	25,446
Jefferson,	J 10	60,330
Johnson,	D 5	21,062
Lafayette,	N 5	15,522
Lawrence,	B 12	22,098
Lee,	G 13	28,852
Lincoln,	K 10	18,774
Little River,	L 3	16,301
Logan,	F 5	25,866
Lonoke,	G 10	33,400
Madison,	C 4	14,918
Marion,	B 7	10,154
Miller,	M 4	24,021
Mississippi,	C 15	47,320
Monroe,	H 12	21,601
Montgomery,	I 5	11,112
Nevada,	L 6	21,934
Newton,	C 6	11,199
Ouachita,	L 7	20,636
Perry,	G 7	9,905
Phillips,	I 13	44,530
Pike,	J 5	12,397
Poinsett,	D 13	20,848
Polk,	I 3	16,412
Pope,	E 7	27,153
Prairie,	G 11	17,447
Pulaski,	G 8	109,464
Randolph,	A 12	17,713
Saint Francis,	F 13	28,385
Saline,	H 8	16,781
Scott,	G 4	13,232
Searcy,	C 8	14,590
Sebastian,	F 3	56,739
Sevier,	J 3	18,301
Sharp,	B 11	11,132
Stone,	C 9	8,779
Union,	N 8	29,691
Van Buren,	D 8	13,666
Washington,	B 3	35,468
White,	F 10	34,603
Woodruff,	F 12	21,547
Yell,	F 5	25,655
Total		1,752,204

TOWNS.

Town	Key	Pop.
Abbott,	F 3	300
Adona,	G 7	241
Ain,	J 9	100
Alco,	C 9	200
Alexander,	H 8	111
Algoa,	E 12	304
Alicia,	C 12	291
Alix,	E 4	500
Alleene,	L 3	300
Allis,	L 10	100
Alma,	E 3	779
Almond,	D 10	300
Almyra,	I 11	323
Alpena Pass,	A 6	300
Alpine,	J 6	100
Altheimer,	I 10	450
Altus,	E 4	709
Aly,	G 5	200
Amity,	J 5	680
Amos,	A 8	150
Antimony,	J 3	150
Antoine,	K 5	300
Apex,	G 2	200
Aplin,	G 7	150
Appleton,	E 7	300
Arden,	L 3	200
Argenta,	H 9	11,138
Arkadelphia,	J 6	3,311
Arkana,	B 9	200
Arkansas City,	L 12	1,482
Arkinda,	K 2	148
Armada,	D 3	300
Armorel,	C 16	300
Artex,	M 4	400
Ashdown,	L 3	2,052
Ash Flat,	B 11	150
Ashton,	M 12	200
Atheris,	I 4	98
Atkins,	F 7	1,529
Atlanta,	N 6	150
Augusta,	E 12	1,731
Austin,	G 10	163
Auvergne,	E 12	150
Ava,	G 6	100
Avoca,	A 3	100
Balboa,	B 11	200
Bald Knob,	E 11	958
Banks,	L 9	347
Banner,	D 10	100
Bardstown,	D 15	200
Barfield,	C 16	110
Barling,	E 3	100
Barton,	H 13	250
Bates,	G 6	224
Batesville,	D 11	4,296
Bauxite,	H 8	1,500
Baxter,	M 11	200
Bay, or Big Bay,	D 14	500
Bayou, Meto,	J 11	100
Bay Village,	E 14	100
Bear,	I 16	150
Bearden,	L 8	687
Beaver,	A 4	250
Beebe,	F 10	995
Bee Branch,	D 8	88
Beirne,	K 6	375
Belcher,	F 11	100
Bellefonte,	B 6	296
Belleville,	F 5	410
Bellmore,	K 4	100
Ben Lomond,	K 3	450
Benton,	H 8	2,933
Bentonville,	A 3	2,313
Bergman,	A 7	150
Berryville,	A 5	1,474
Bertig,	B 15	300
Beryl,	F 9	150
Bestwater,	A 3	100
Bethesda,	C 10	195
Bigelow,	G 8	589
Bigfiat,	C 8	107
Biggers,	A 13	447
Biglake,	C 15	250
Biscoe,	G 11	250
Blackfork,	H 2	100
Black Oak,	C 15	100
Black Rock,	B 12	835
Black Sprs.,	I 5	254
Blackton,	H 12	150
Blevins,	K 5	400
Blissville,	M 11	391
Blue Mountain,	F 4	200
Bluffton,	G 5	100
Blytheville,	C 16	6,447
Bodcaw,	L 5	300
Bonanza,	F 2	516
Bono, or Bonnerville,	C 13	200
Booneville,	F 4	2,199
Boston,	C 5	150
Boughton,	K 6	250
Boydell,	M 11	500
Boydsville,	A 14	200
Boynton,	C 15	350
Bradford,	E 11	342
Branch,	E 4	370
Bradley,	N 5	290
Brentwood,	C 3	100
Briggsville,	G 5	50
Brighton,	B 15	350
Brightstar,	N 4	100
Brightwater,	A 3	100
Brinkley,	G 12	2,714
Bristol,	F 9	80
Brookings,	A 13	100
Brookland,	C 14	326
Brownstown,	K 3	200
Brownsville,	D 9	50
Bruins,	F 14	500
Bruno,	B 7	100
Bryant,	H 8	132
Buckner,	M 5	360
Buckrange,	K 4	174
Buckville,	H 6	85
Buenavista,	M 7	200
Buffalo,	B 8	200
Burdette,	C 16	100
Bussey,	N 5	100
Butler,	D 16	250
Butlerville,	G 10	65
Cabool,	K 9	250
Cabot,	G 10	477
Caddo Gap,	I 5	200
Cadeston,	J 11	50
Caglesville,	E 7	50
Calamine,	C 11	125
Caldwell,	F 13	50
Calhoun,	N 6	150
Cale,	L 6	125
Calico Rock,	B 9	479
Calion,	M 8	250
Camden,	L 7	3,238
Camp,	A 10	115
Canehill,	C 2	400
Canfield,	N 5	200
Cargile,	N 8	245
Carlisle,	H 10	602
Carrolton,	B 6	300
Carson,	B 15	100
Carthage,	J 8	532
Casa,	G 7	300
Cass,	D 4	100
Casscoe,	I 12	125
Cato,	G 9	118
Caulksville,	E 4	145
Cauthron,	G 3	300
Cave City,	C 11	243
Cedar Glades,	H 6	100
Cedarville,	D 3	100
Center,	B 11	100
Centerhill,	F 10	75
Center Point,	K 4	276
Center Ridge,	E 8	150
Centerton,	A 3	212
Centerville,	F 6	250
Cerrogordo,	K 2	300
Chambersville,	L 8	125
Champagnolle,	M 8	75
Chapelhill,	J 2	185
Charleston,	E 4	734
Charlotte,	C 11	75
Chatfield,	F 14	150
Cherokee City,	A 2	350
Cherrygrove,	J 8	100
Cherry Val.,	F 13	300
Chester,	D 3	223
Chickalah,	F 6	200
Chikasawba,	C 16	250
Chidester,	L 7	280
Choctaw,	E 8	75
Cincinnati,	B 2	100
Clarendon,	H 12	2,638
Clarkedale,	E 15	250
Clarksville,	E 5	2,127
Clay,	E 10	75
Cleveland,	E 3	159
Clifty,	B 1	61
Clinton,	D 9	500
Clio,	K 4	450
Clyde,	C 2	70
Coaldale,	G 2	350
Coalhill,	E 5	1,057
Cobbs,	H 10	77
Coffee,	H 13	75
College Station,	L 11	250
Collins,	M 11	171
Colt,	F 13	265
Columbus,	L 4	250
Combs,	C 4	200
Como,	K 8	65
Cones,	N 8	150
Conway,	F 8	4,564
Cord,	C 12	65
Corinth,	J 4	100
Cornerstone,	J 10	250
Cornerville,	K 10	125
Corning,	A 14	1,564
Cotter,	B 8	884
Cotton Plant,	G 12	1,661
Countiss,	I 13	150
Cove,	I 2	500
Crawfordville,	F 15	605
Crickett,	A 6	500
Crittenden,	F 14	100
Crosses,	C 4	100
Crossett,	N 10	2,707
Culp,	B 9	160
Cummins,	J 11	500
Curtis,	K 6	200
Cusnman,	C 10	349
Dabney,	D 7	200
Daisy,	J 4	130
Dalark,	K 7	264
Damascus,	E 8	300
Danville,	F 5	833
Darcy,	E 9	65
Dardanelle,	F 8	1,835
Datto,	A 13	242
Day,	B 10	75
Dayton,	F 3	75
De Ann,	L 5	200
Deasmond,	E 13	150
Decatur,	A 15	424
Deckerville,	E 13	63
Deer,	C 6	250
Defiance,	F 10	100
Degray,	J 6	50
Delaney,	C 4	150
Delaplaine,	E 13	152
Delight,	K 5	391
Dell,	C 16	233
Denning,	E 4	608
Denning Yard,	E 4	800
Denver,	A 6	75
Departee,	D 11	50
De Queen,	J 3	2,517
Dermott,	M 11	2,330
Deroche,	I 6	100
Des Arc,	G 11	1,307
Devall Bluff,	H 12	885
Deview,	F 12	100
Dewey,	E 10	100
De Witt,	I 12	1,442
Diaz,	D 12	100
Dierks,	J 4	1,495
Dixie,	F 8	75
Dobyville,	K 6	100
Dodd City,	A 7	250
Doddridge,	N 4	300
Donaldson,	K 6	100
Double Wells,	J 9	75
Douglas,	C 13	151
Dover,	E 6	388
Drakes Cr.,	B 4	200
Draughon,	K 9	300
Driggs,	F 4	75
Dryden,	C 13	137
Dumas,	K 11	1,124
Dunnington,	D 11	100
Dutch Mills,	C 2	70
Dutton,	C 5	125
Dyer,	E 2	609
Eagle Mills,	L 8	1,200
Eagleton,	H 3	450
Eago,	C 7	100
Earle,	F 14	2,091
East Sylamore,	B 10	100
Echo,	F 3	100
Edgemont,	D 9	134
Edling,	R 6	75
Edmondson,	F 15	325
Egbert,	F 11	75
Egger,	H 4	100
Eglantine,	D 9	75
Elaine,	I 13	377
Eldorado,	N 8	3,887
Elizabeth,	A 9	200
Elkins,	C 4	200
Elliott,	M 7	130
Ellisville,	L 9	92
Ellsworth,	E 5	74
Elmo,	D 11	75
Elmore,	J 7	200
El Paso,	F 9	200
Emerson,	N 6	357
Emmet,	L 5	420
England,	H 10	2,408
English,	J 11	100
Enola,	F 9	104
Eudora,	N 12	1,197
Eureka Spgs.,	A 4	2,429
Evadale,	D 15	150
Evansville,	C 2	150
Evening Shade,	B 11	200
Everton,	B 7	175
Excelsior,	F 3	87
Fairoaks,	F 13	53
Fairview,	K 7	50
Falcon,	M 5	100
Fallsville,	C 5	50
Famous,	E 6	100
Farmington,	B 3	175
Fayetteville,	B 3	5,362
Felsenthal,	N 9	167
Ferndale,	H 8	68
Fir,	H 5	100
Fisher,	E 13	350
Flippin,	A 8	150
Floral,	D 10	80
Fontain,	C 13	75
Fordyce,	K 8	2,996
Foreman,	L 2	1,500
Forrest City,	G 13	3,377
Ft. Smith,	E 2	28,870
Fouke,	N 4	319
Fountainhill,	M 10	100
Fourche,	G 7	164
Fourche Dam,	H 9	115
Franklin,	B 10	150
Fredonia,	G 11	310
Friendship,	J 7	285
Frostville,	N 5	11
Fulton,	L 4	543
Gaines Ldg.,	M 12	75
Gainesville,	B 14	100
Gaither,	B 6	85
Galena,	J 3	75
Gamaliel,	A 9	75
Garfield,	A 4	150
Garland,	M 4	370
Garner,	F 10	150
Garretson,	J 10	200
Gassville,	A 8	191
Gentry,	B 2	724
Geridge,	G 10	150
Germantown,	F 7	100
Gethsemane,	I 10	500
Gifford,	I 7	200
Gilkey,	G 6	100
Gillett,	J 12	1,155
Gillham,	J 3	317
Gilmore,	E 15	250
Gleason,	F 8	60
Glenwood,	I 5	891
Goldman,	I 11	75
Goodwin,	G 13	82
Goshen,	B 4	125
Gould,	K 11	318
Grandfield,	J 4	175
Grady,	J 11	398
Grannis,	J 3	300
Grapewine,	J 9	200
Gravelly,	G 5	150
Gravette,	A 2	754
Grays,	F 12	100
Graysonia,	J 5	700
Greenbrier,	F 8	250
Greenfield,	D 14	300
Green Forest,	A 5	868
Greenland,	C 3	147
Greenway,	A 15	362
Greenwood,	F 3	1,374
Griffin,	M 7	220
Griffithville,	F 11	219
Grubbs,	D 12	300
Guion,	C 10	200
Gumlog,	E 7	75
Gum Spgs.,	J 6	100
Gurdon,	K 6	1,469
Guy,	E 9	350
Hackett,	F 2	398
Hagarville,	E 6	150
Halley,	L 12	264
Hamburg,	N 10	1,538
Hampton,	M 8	271
Hancock,	C 15	70
Happy,	G 14	50
Hardy,	A 11	399
Harlow,	L 8	75
Harrell,	M 8	309
Harris,	B 3	65
Harrisburg,	D 13	1,315
Harrison,	B 6	3,477
Hartford,	F 3	2,067
Hartman,	E 5	500
Hatfield,	I 2	335
Hatton,	I 3	75
Havana,	F 5	449
Haynes,	G 13	350
Hazen,	H 11	783
Heber Spgs.,	E 10	1,675
Hector,	E 7	115
Helena,	H 14	9,112
Henderson,	A 9	75
Hensley,	I 9	500
Hermitage,	M 9	285
Hickman,	C 17	120
Hickory Plains,	G 10	250
Hickoryridge,	E 13	300
Higden,	D 9	220
Higginson,	F 10	239
Hilltop,	B 6	100
Hindsville,	B 4	200
Hiram,	E 10	150
Hiwasse,	A 3	150
Hobbs,	D 3	100
Holland,	F 9	200
Hollis,	G 6	100
Hollygrove,	H 12	977
Holly Spgs.,	K 7	150
Hollywood,	J 6	100
Homan,	M 4	250
Hon,	G 3	100
Hope,	L 5	4,790
Horatio,	K 3	1,038
Hot Springs,	I 6	11,695
Houston,	G 8	403
Howell,	F 12	150
Hoxie,	B 13	1,711
Huffman,	C 16	100
Hughes,	F 13	451
Humphrey,	I 11	554
Hunter,	F 12	343
Huntington,	F 3	1,453
Huntsville,	B 4	540
Huttig,	N 9	1,261
Ida,	D 10	30
Imboden,	B 12	630
Imelda,	I 5	760
Ingram,	A 13	75
Iuka,	B 9	200
Jacksonport,	D 12	318
Jacksonville,	G 9	250
Jakajones,	K 4	200
Jamestown,	D 11	126
Jasper,	C 6	258
Jeannette,	F 14	200
Jenny Lind,	F 3	500
Jericho,	E 15	200
Jerome,	M 11	391
Jerusalem,	E 7	150
Joella,	M 5	150
Johnson,	B 3	150
Johnstown,	D 12	300
Johnsonville,	M 10	95
Joiner,	D 15	200
Jonesboro,	C 14	9,384
Judea,	C 5	125
Judsonia,	F 11	899
Junction Cy.,	N 7	653
Kearney,	I 9	350
Kedron,	K 9	125
Kelso,	K 12	231
Kensett,	F 11	480
Kenyon,	C 12	100
Keo,	G 10	325
Kerrs,	G 10	325
Kimberley,	J 5	121
King,	J 3	150
Kingdon Spgs.,	A 8	150
Kingsland,	K 9	397
Kingsley,	B 6	150
Kirby,	J 5	100
Kirkland,	M 7	100
Knob,	A 14	250
Knob Creek,	B 10	60
Knobel,	A 14	390
Knowlton,	J 13	250
Knoxville,	E 6	300
Lacey,	M 10	100
Lackland Spgs.,	J13	130
Laconia,	J 13	130
Lacrosse,	B 10	100
Ladelle,	L 11	135
Ladd,	J 10	200
La Grange,	H 13	310
Lake City,	C 14	635
Lake Dick,	J 10	500
Lake Farm,	J 11	200
Lake Village,	M 12	1,449
Lamar,	E 5	542
Lambethville,	E 15	95
Lanark,	M 14	115
Lancaster,	D 3	50
Landis,	C 8	150
Laneburg,	L 6	165
Lanehill,	E 3	180
Lanieve,	C 14	100
Langford,	J 1	100
Langley,	I 4	75
Lapile,	N 9	100
Laurel,	D 7	251
Lavaca,	E 3	350
Leadhill,	A 7	218
Lebanon,	J 3	75
Leecreek,	D 3	60
Leland,	M 12	200
Leola,	J 5	482
Lepanto,	D 15	986
Leslie,	C 8	1,472
Lester,	L 7	150
Letona,	E 10	252
Levy,	G 8	673
Lewisville,	M 5	1,067
Lexington,	D 8	75
Liberty,	L 6	75
Light,	B 13	25
Limestone,	C 6	100
Lincoln,	C 2	534
Linder,	F 8	50
LITTLE ROCK,	H 9	65,142
Lockesburg,	K 3	794
Locust Bayou,	M 8	50
Locust Cottage,	J 9	50
Lollie,	G 8	100
London,	E 6	386
Lone Rock,	B 9	60
Lono,	J 8	75
Lonoke,	H 10	1,711
Lonsdale,	H 7	166
Lorine,	A 13	75
Lost Prairie,	M 4	400
Lowell,	B 3	227
Lowry,	A 6	75
Lucky,	I 5	100
Lumber,	M 6	150
Lunenburg,	C 10	38
Lunet,	L 7	65
Lunsford,	D 14	150
Luxora,	D 16	1,179
McArthur,	L 12	100
McCaskill,	K 5	200
McCrory,	F 12	687
McFerren,	D 16	100
McGehee,	L 11	2,368
McGrew,	I 12	250
McKamle,	N 5	200
McNab,	L 4	147
McNeil,	M 6	448
McRae,	F 10	467
Mabelvale,	H 9	65
Madison,	G 13	670
Magazine,	F 4	772
Magness,	D 11	199
Magnolia,	N 6	2,158
Malvern,	I 7	3,864
Mammoth Spg.,	A 11	700
Mandeville,	M 4	100
Manila,	C 15	971
Mansfield,	F 3	923
Maple,	A 5	80
Marcella,	C 10	100
Marche,	G 9	64
Marianna,	H 13	5,074
Marion,	F 15	250
Marked Tree,	D14	1,318
Marmaduke,	B 14	861
Marshall,	C 8	749
Marvell,	H 13	781
Maumee,	B 8	100
Maxville,	C 11	60
Mayflower,	G 8	50
Maynard,	A 13	210
Maysville,	A 2	300
Meg,	E 4	150
Melbourne,	B 10	295
Mellwood,	J 13	75
Mena,	H 3	3,441
Midland,	F 3	787
Midway,	M 11	60
Millville,	L 8	1,500
Milo,	N 10	75
Mineola,	L 4	100
Mineral Spgs.,	K 4	777
Mintura,	C 13	278
Moark,	A 14	110
Moffit,	C 3	50
Monette,	C 15	1,066
Monroe,	H 12	100
Montana,	E 5	100
Monte Ne,	A 4	86
Monticello,	L 10	2,378
Montongo,	L 10	75
Montrose,	M 11	404
Moreland,	E 7	75
Morganton,	E 9	150
Moro,	G 11	265
Morrillton,	F 7	3,010
Morris Ferry,	K 2	150
Morrison Bluff,	E5	100
Mountainburg,	D 3	100
Mountain Home,	A 2	492
Mountain View,	C9	342
Mt. Holly,	M 7	75
Mt. Ida,	H 5	298
Mt. Judea,	C 6	69
Mt. Moriah,	L 6	75
Mt. Olive,	C 9	100
Mt. Pleasant,	C 10	350
Mt. Vernon,	F 9	250
Mulberry,	E 3	1,095
Murfreesboro,	J 5	730
Nady,	K 12	75
Nashville,	K 4	2,144
Nathan,	J 4	75
Natural Steps,	G 8	100
Neal Spgs.,	K 3	200
Nettleton,	C 14	888
Newark,	D 11	906
Newburg,	B 10	75
New Edinburg,	L 9	435
Newhope,	J 4	125
New Lewisville,	M 5	975
New London,	N 9	75
Newnata,	C 9	75
Newport,	D 12	3,771
New Rocky Comfort,	L 3	1,408
Nimmons,	A 15	297
Nimrod,	G 7	60
Noble Lake,	J 10	100
Norfolk,	B 9	224
Norphlet,	M 8	75
North Little Rock,	G 8	14,048
Northpoint,	G 8	95
Norvelle,	F 14	522
Nuna,	I 8	92
Nunley,	I 3	50
Oakhill,	A 4	120
Oakland,	A 4	100
Oakleaf,	J 7	100
Odell,	D 2	100
Ogamaw,	M 7	75
Ogden,	L 4	250
Oil Trough,	D 11	64
Okean,	B 13	205
Okolona,	K 6	492
Ola,	G 6	655
Oldtown,	I 14	100
Olena,	I 11	75
Olyphant,	E 12	120
Oma,	I 6	500
Omaha,	A 6	500
Onalaska,	L 7	125
Oneida,	I 13	75
Oppelo,	F 7	61
Ops,	I 8	70
Osage,	B 5	135
Osage Mills,	A 3	110
Osceola,	D 16	1,753
Ouachita,	K 8	125
Owensville,	H 7	110
Oxford,	B 10	110
Ozan,	K 4	155
Ozark,	E 6	1,262
Ozone,	D 5	60
Palarm,	G 8	100
Palatka,	A 14	87
Palestine,	G 13	297
Pangburn,	E 10	706
Paragould,	B 14	6,306
Paraloma,	K 4	499
Paris,	E 4	1,740
Parkdale,	N 11	284
Parkin,	F 14	1,378
Park Place,	G 14	75
Parthenon,	C 6	48
Patmos,	M 6	100
Patterson,	F 12	261
Peach Orchard,	A 14	484
Peak,	I 5	50
Pearcy,	I 6	200
Pea Ridge,	A 3	200
Pecan Pt.,	E 16	200
Peel,	A 7	65
Pekin,	C 14	150
Pennington,	D 12	250
Penrose,	F 12	100
Perla,	I 7	250
Perry,	F 7	540
Perryville,	G 7	665
Pettigrew,	C 5	450
Pfeiffer,	C 11	125
Piggott,	A 15	2,016
Pike,	J 5	229
Pinckney,	C 15	50
Pindall,	B 7	200
Pine Bluff,	J 10	19,280
Pineprairie,	L 3	50
Piney,	E 5	125
Pinnacle,	G 8	50
Pitts,	D 13	145
Plainview,	G 6	900
Plainsfield,	D 11	116
Plumerville,	F 8	702
Pocahontas,	B 13	1,806
Polk,	C 11	70
Pollard,	A 15	50
Poplar Grove,	H13	150
Portia,	B 12	519
Portland,	N 11	618
Potter,	H 3	300
Pottsville,	F 6	275
Poughkeepsie,	B11	200
Powhatan,	B 12	134
Prairie Creek,	G 3	300
Prairiegrove,	C 3	861
Prairieview,	E 5	200
Prattsville,	I 8	100
Prescott,	L 6	2,691
Princedale,	F 14	50
Princeton,	K 8	191
Proctor,	F 15	514
Provo,	K 3	200
Pulaski Hgts,	G 8	683
Purifoy,	L 7	50
Pyatt,	B 7	75
Quitman,	E 9	366
Rateliff,	D 4	257
Ravana,	N 4	200
Ravenden,	B 12	350
Ravendon Spgs.,	A 12	191
Reader,	L 6	200
Readland,	N 12	172
Rector,	B 15	1,801
Red Bluff,	L 3	150
Redfield,	I 9	296
Redfork,	K 12	150
Redleaf,	N 12	100
Reed,	B 11	100
Reedville,	K 11	50
Remmel,	D 12	300
Rest,	K 10	40
Rex,	D 8	60
Reyno,	A 13	392
Rhea,	C 2	100
Riceville,	F 15	100
Richland,	L 12	75
Richmond,	L 3	300
Rich Mtn.,	H 3	75
Rison,	K 9	685
Riverside,	D 12	100
Roberts,	N 4	100
Robroy,	J 10	150
Rockcreek,	I 5	150
Rodney,	B 9	100
Roe,	H 11	100
Rogers,	A 3	3,318
Rohwer,	L 12	49
Rondo,	H 13	150
Rosa,	C 16	75
Rosboro,	I 5	412
Rose Bud,	E 9	100
Rosie,	D 11	75
Roseville,	E 4	50
Rosston,	L 6	200
Round Point,	F 14	200
Rover,	G 5	200
Royal,	I 6	100
Rozell,	D 15	80
Rudy,	D 3	100
Russell,	E 11	172
Russellville,	F 6	4,505
Sage,	B 10	60
Saginaw,	J 7	250
St. Charles,	I 12	200
St. Francis,	A 15	501
St. James,	C 10	300
St. Joe,	B 7	181
St. Paul,	C 4	284
St. Thomas,	E 15	50
St. Vincent,	B 7	500
Salado,	D 11	100
Salem,	A 10	800
Sandybend,	N 8	60
Sans Souci,	D 16	160
Saratoga,	L 4	500
Sardis,	L 5	60
Sayre,	L 6	150
Schaal,	K 4	150
Schaberg,	D 3	75
Scotland,	B 8	226
Scott,	H 9	85
Scottville,	E 7	100
Scranton,	E 5	400
Searcy,	F 10	2,836
Sedgwick,	C 13	195
Seelig,	H 13	75
Selma,	L 11	125
Settlement,	D 9	200
Seyppel,	G 15	250
Sheppard,	L 5	100
Shawmut,	J 5	50
Shelbyville,	C 11	50
Sheridan,	I 8	695
Sherrill,	I 10	350
Shiloh,	D 9	232
Shirley,	D 6	349
Shoalcreek,	E 5	50
Sidney,	C 11	300
Sidon,	E 10	100
Silica,	H 8	200
Siloam

CALIFORNIA—CONT'D

Dublin, I 3 150
Dunnigan, G 3 150
Dunsmuir, B 4 2,528
Durham, E 4 350
Dutch Flat, F 5 400

Eagle Rock, P 7 2,256
Eagleville, C 6 200
E. Highlands, P 9 500
Easton, I 3 500
East San Diego, S 9 4,148
East San Pedro, Q 7 800
El Cajon, S 9 469
Elcasco, Q 9 100
El Centro, S 11 5,464
El Cerrito, I 3 1,505
Eldorado, G 5 400
Eldridge, H 3 800
Elk, F 1 600
Elkgrove, H 4 467
Ellisworth, H 4 150
Elmira, H 4 200
El Modena, Q 8 200
El Segundo, P 8 1,563
El Monte, P 8 1,283
El Portal, J 5 400
El Rio, P 6 200
Elsinore, Q 9 633
El Verano, H 3 500
Emerald Bay, G6 426
Emeryville, I 3 2,390
Emigrant Gap, F6 137
Empire, I 4 150
Encanto, S 8 400
Encinitas, R 9 300
Engelmine, E 6 700
Escalon, I 4 800
Escondido, R 9 1,789
Esparto, G 3 200
Etiwanda, P 9 400
Etna, B 3 425
Etna Mills, B 3 518
Eureka, C 1 12,923
Evergreen, J 4 300
Exeter, L 7 1,852

Fairfield, H 3 1,008
Fairoaks, G 5 500
Falk, C 1 300
Fallbrook, R 9 500
Fallriver Mills, C5 350
Farmersville, L 6 300
Farmington, I 4 225
Felton, J 3 439
Fernando, or San Fernando, P 7 1,100
Ferndale, C 1 919
Fetters Spgs, G 2 328
Fieldbrook, B 1 1,200
Fillmore, P 7 1,597
Firebaugh, K 5 543
Florence, Q 7 750
Florin, H 4 385
Folsom City, G5 1,500
Fontana, P 9 250
Forbestown, F 5 222
Forest, F 5 250
Forest Knolls, H2 500
Forest Ranch, E4 200
Foresthill, G 5 400
Forestville, G 2 184
Ft. Bidwell, B 7 450
Ft. Bragg, E 1 2,616
Ft. Jones, B 4 331
Fortuna, C 1 986
Fowler, L 6 1,528
French Camp, I 4 238
French Corral, F5 125
French Gulch, C3 600
Fresno, K 6 45,086
Fullerton, Q 8 4,415

Galt, H 4 985
Gardena, Q 7 1,200
Gardengrove, Q8 1,200
Gaviota, Q 4 160
Georgetown, G 5 400
Germantown, E 3 400
Geyserville, F 2 600
Giant, H 3 500
Gibsonville, E 5 200
Gilroy, J 4 2,862
Glendale, P 7 13,536
Glendora, P 8 2,028
Glen Ellen, G 3 210
Gloryetta, Q 8 500
Goleta, O 6 500
Goshen, L 6 200
Grangeville, L 6 153
Graniteville, F 5 246
Grass Valley, F5 4,006
Grenada, A 4 200
Greenville, E 5 500
Greenwood, G 5 307
Greenwood, G 2 500
Gridley, F 4 1,636
Grimes, F 4 150
Grubgulch, J 6 159
Guadalupe, N 4 900
Gualala, G 1 150
Guerneville, G 2 600
Guinda, G 3 300
Gustine, J 4 716

Halfmoon Bay, I 2 1,100
Halleck, or Oro Grande, P 9 340
Hamilton City, E 4 1,016
Hammonton, F 4 850
Hanford, L 6 5,888
Hap. Camp, A 2 163
Harbor City, Q 7 150
Harris, D 2 180
Harrison, J 3 200
Hawthorne, Q 8 1,500
Haydenhill, C 6 350
Haywards, I 3 3,487
Healdsburg, G 2 2,412
Hemet, Q 9 1,480
Hercules, H 3 373
Hermon, P 7 450
Hermosa Beach, Q 7 2,327
Highgrove, P 9 350
Highland, P 9 693
Hillsboro, I 3 931
Holden, H 4 341
Holmes, C 2 200
Hollister, J 3 2,781
Holt, I 4 400
Hollywood, P 7 1,000
Holtville, S 12 1,347
Honcut, F 4 418
Hopland, F 2 500
Hornbrook, A 4 500
Hueneme, P 7 150
Huntington Beach, Q 8 1,687
Huntington Park, P 8 4,513
Hurleton, F 5 200
Hyde Park, Q 8 200
Hydesville, C 1 300
Hynes, Q 8 500

Idra, L 5 600
Igerna, L 4 200
Imperial, S 11 1,885
Independence, K8 400
Indio, Q 10 500
Ingot, C 4 400
Inglewood, Q 7 3,286
Ione, H 5 800
Irvington, I 3 800
Isleton, P 12 900

Jackson, H 5 1,601
Jamestown, I 6 804
Jenny Lind, H 5 200
Johannesburg, N9 300
Johnsville, E 6 275
Jolon, L 3 199
Julian, R 10 200
Junction City, C3 189

Keeler, L 9 250
Kelseyville, F 2 500
Kennett, C 4 464
Kern, N 7 2,000
Keswick, C 3 1,800
King City, L 4 1,048
Kingsburg, L 6 1,316
Klau, M 4 200

La Canada, P 7 300
La Crescenta, P 7 300
Lagrange, I 4 250
Laguna Bch, Q8 300
Lagunitas, G 2 500
La Jolla, S 9 1,500
Lakeport, F 2 1,024
Lakeside, S 9 450
La Manda Park, P 8 1,500
Lamesa, S 9 1,004
La Mirada, Q 8 200
Lampoc, O 5 1,876
Lancaster, O 8 600
Lankershim, P 7 2,000
Larkspur, H 3 612
Las Palmas, K 6 150
Lassen, D 6 150
Latin Station, P7 150
Lathrop I 5 261
Laton, L 6 400
La Verne, P 8 1,698
Lawndale, P 7 250
Lawrence, J 3 400
Le Grand, J 5 350
Lemoncove, L 7 275
Lemongrove, S 9 175
Lemoore, L 6 1,355
Lennox, P 7 400
Lewiston, I 4 182
Lincoln, C 4 1,325
Linden, H 4 150
Lindsay, L 9 2,576
Little Lake, M 8 200
Little River, F 1 149
Little Shasta, A4 500
Live Oak, F 4 278
Livermore, I 4 1,916
Livingston, J 5 350
Lockeford, H 4 612
Lodi, H 4 4,850
Loleta, J 4 300
Lompoc, O 5 1,876
Lonepine, L 8 250
Long Beach, QS 55,593
Loomis, G 5 307
Los Alamitos, Q8 600
Los Alamos, O 5 400
Los Angeles, P 8 576,673
Los Banos, J 4 1,276
Los Gatos, J 3 2,317
Los Olivos, O 5 200
Lotus, G 5 200
Lower Lake G 3 250
Loyalton, F 6 442
Lytton, G 2 325

McFarland, N 6 500
McKittrick, N 6 207
Macdoel, A 5 400
Madera, K 6 3,444
Madison, G 4 250
Magalia, E 4 243
Magnesite Junction, L 7 500
Mammoth, O 4 650
Manhattan, P 7 859
Manteca, I 4 2,962
Maricopa, N 6 1,121
Mariposa, J 6 400
Martinez, H 3 3,858
Marysville, F 4 5,461
Maxwell, F 4 350
Mayfield, I 3 1,127
Melitta, G 2 200
Mendocino, F 1 1,200
Mendota, K 5 200
Menlo Park, J 3 800
Mentone, P 9 400
Merced, J 5 3,974
Meridian, F 4 199
Middletown, G 3 425
Millbrae, I 3 243
Mill Valley, H 2 2,554
Millville, D 4 200
Milpitas, I 3 300
Mission San Jose, J 3 759
Modesto, I 5 9,241
Mojave, O 8 300
Mokelumne Hill, H 5 957
Moneta, Q 7 700
Monrovia, P 8 5,480
Montague, A 4 453
Montalvo, P 6 200
Monte, P 7 350
Montecito, D 5 900
Monterey Park, P 8 4,108
Monterey, K 3 5,479
Monte Vista, P 7 300
Monticello, G 3 233
Montrio, G 2 300
Moorpark, P 6 200
Morgan Hill, J 4 646
Moss, J 3 400
Mott, B 4 174
Mountainview, J 3 1,888
Murphy, H 5 555

Napa, H 3 6,757
Napa Junc., H 3 200
National City, S 9 3,116
Navarro, F 1 250
Needles, P 13 2,807
Nevada City, F5 1,782
New Almaden, J 4 250
Newark, I 3 500
Newcastle, G 5 798
Newhall, P 7 500
Newman, J 4 1,251
Newport Bch, Q8 894
Niland, K 11 304
Niles, I 3 1,500
Nipomo, N 5 500
Nordhoff, P 6 218
Norman, F 3 244
N. Bloomfield, F5 500
Northbranch, H 5 200
North Cucamonga, P 9 300
N. San Diego, S 9 250
North Sacramento, G 4 1,000
N. San Juan, F 5 300
Norwalk, Q 8 500
Novato, H 2 500

Oakdale, I 5 1,745
Oakhurst, J 6 149
Oakland, I 3 216,261
Oakley, H 4 250
Oakville, G 3 200
Occidental, G 2 200
Ocean Beach, S 9 700
Oceano, N 4 400
Oceanpark, Q 7 3,119
Oceanside, R 8 1,161
Oildale, N 6 500
Oilcenter, N 6 2,500
Oilfields, K 6 350
Ojai, O 6 500
Oleta, H 5 200
Ontario, Q 9 7,280
Ophir, G 5 200
Orange, Q 8 4,884
Orcutt, N 5 250
Oregon House, F5 182
Orland, E 4 1,582
Orleans, B 2 350
Ormus, K 5 261
Oro Grande, or Halleck, P 9 200
Orosi, L 7 500
Oroville, F 4 3,340
Otay, S 10 800
Owensmouth, P 7 250
Oxnard, P 6 4,417

Pacheco, H 3 150
Pacific Bch., S 9 600
Pacific Grove, J3 2,974
Pacoima, P 7 300
Palermo, F 4 200
Palms, P 7 1,000
Palo Alto, I 3 5,900
Parkfield, M 5 207
Parlier, K 6 800
Pasadena, P 8 45,354
Paso Robles, M4 1,919
Patterson, I 4 694
Pedro Valley, I 2 250
Penryn, G 5 250
Perkins, G 4 250
Perris, Q 9 499
Pescadero, J 2 700
Petaluma, H 2 6,226
Petrolia, C 1 300
Piedmont, I 3 4,282
Pike, F 6 210
Pinchot, O 7 250
Pinegrove, H 5 164
Pinole, H 3 967
Piru, O 6 300
Pitt, C 4 300
Pittsburg, H 3 4,715
Placerville, G 5 1,650
Pleasanton, I 3 991
Plymouth, H 5 657
Pt. Arena, F 1 394
Pt. Reyes, H 2 200
Pt. Reyes Station, H 2 200
Pomona, P 8 13,505
Pope Valley, G 3 266
Port Costa, H 3 500
Porterville, M 7 4,097
Potter Val., E 2 512
Poway, S 9 200
Pozo, N 5 250
Prado, Q 10 250
Princeton, F 4 309
Puente, P 8 1,000

Quartz, L 5 200
Quincy, E 5 519

Rail Road Flat, H 5 200
Ramona, R 9 1,000
Ramona Park, Q7 200
Randsburg, N 9 600
Raymond, J 6 500
Red Bluff, D 3 3,104
Redding, C 4 2,962
Redlands, Q 9 9,571
Redondo Bch. Q7 4,913
Redwd Cy., I 3 4,020
Redwood Val., E2 200
Reedley, K 6 2,447
Requa, A 2 400
Reward, N 5 500
Rialto, P 9 961
Richmond, H 3 16,843
Rio Dell, C 1 350
Rio Vista, H 4 1,104
Ripon, I 5 200
Rivera, Q 8 300
Riverbank, I 4 1,000
Riverdale, L 6 250
Riverside, Q 9 19,341
Rocklin, G 4 643
Rodeo, H 3 750
Rohnerville, C 1 600
Roseville, G 4 4,477
Ross, H 2 727
Rust, H 3 500
Rutherford, H 3 300
Ryde, H 3 300

SACRAMENTO, G 4 65,908
St. Helena, G 3 1,346
Salinas, K 3 4,308
Samoa, B 1 500
San Andreas, H5 1,531
San Anselmo, H2 2,475
San Bernardino, P 9 18,721
San Bruno, I 3 1,562
San Buena Ventura, P 6 2,945
Sandberg, O 7 200
San Diego, S 9 74,683
San Dimas, P 7 2,500
San Fernado, or Fernando P 7 3,204
San Francisco, I 2 506,676
San Gabriel, P 8 2,640
Sanger, K 6 2,578
San Gregorio, H2 250
Sanitarium, G 3 400
San Jacinto, Q 10 945
San Jose, J 3 39,642
San Juan Bautista, K 4 501
San Juan Capistrano, R 9 500
San Leandro, I 3 5,703
San Lorenzo, I 3 350
San Lucas, L 4 349
San Luis Obispo, N 4 5,895
San Luis Rey, R9 300
San Marino Q 7 548
San Martin J 4 300
San Mateo, I 3 5,979
San Miguel, M 5 500
San Pablo, H 3 487
San Pedro, Q 7 1,500
San Quentin, H 3 300
San Rafael, H 3 5,512
Santa Ana, Q 8 15,485
Santa Barbara, P 6 19,441
Santa Clara, J 3 5,220
Santa Cruz, J 3 10,917
Santa Margarita, N 5 500
Santa Maria, N 5 3,943
Santa Monica, Q 7 15,252
Santa Paula, O 6 3,967
Santa Rosa, G 3 8,758
Santa Ynez, O 5 250
San Ysido, Q 8 300
Saratoga, J 3 500
Saticoy, P 6 500
Sausalito, I 2 2,790
Sawtelle, P 7 5,000
Sawyers Bar, B3 200
Scales, F 5 217
Scotia, C 1 2,000
Scott Bar, A 4 200
Sebastopol, H 2 1,493
Seeley, S 11 150
Selma, L 6 3,158
Shasta, C 3 637
Shasta Retreat, A 4 600
Sheepranch, H 5 200
Sheridan, G 4 180
Shingletown, D 4 300
Shively, C 2 200
Sierra City, F 6 500
Sierra Madre, P 8 2,026
Sierraville, F 6 350
Simi, P 7 200
Sims, C 4 189
Simons, P 7 300
Sisson, B 4 542
Sloat, E 6 200
Smartville, F 5 500
Smith River, A2 638
Snelling, I 5 318
Soldier Home, P 7 2,300
Soledad, L 4 400
Somerset, A 5 200
Sonoma, H 3 801
Sonora, I 5 1,684
Soquel, J 3 426
Soulsbyville, I 6 300
South Pasadena, P 8 7,652
South San Francisco, I 3 4,411
Standard, H 6 800
Stanford University, I 3 700
Stanton, Q 8 695
Stege, I 3 500
Stockton, H 4 40,296
Stonyford, F 3 300
Stonypoint, G 2 54
Stratford, M 6 200
Strathmore, L 7 250
Suisun City H 3 769
Sulphur Creek, F3 169
Sultana, L 6 200
Summerland, O 5 250
Summit, J 3 780
Sunland, P 7 500
Sunolglen, I 3 328
Sunnyvale, J 3 1,675
Susanville, D 6 918
Sutter, F 4 400
Suttercreek, H 5 920
Swayne, F 5 200

Taft, N 6 3,317
Talbert, Q 8 250
Taylor, C 4 250
Taylorsville, E 6 205
Tehachapi, N 7 458
Tehama, D 4 196
Templeton, M 4 300
Terminal, Q 7 1,000
Terminus, H 4 200
Terra Bella, M 7 161
Thermal, R 11 200
Thomasson, H 3 200
Tiburon, H 3 300
Tipton, M 7 300
Tomales, H 2 400
Torrance, I 9 1,000
Tracy, I 4 2,450
Tres Pinos, J 3 175
Truckee, F 6 1,500
Tujunga, P 6 600
Tulare, L 7 3,539
Turlock, I 4 3,394
Tustin, Q 8 1,800

Ukiah, F 2 2,305
Upland, P 9 2,912
Upper Lake, F 2 300

Vacaville, H 3 1,254
Vallejo, H 3 21,107
Valley Center, R9 350
Valley Spgs., H 5 298
Venice, P 7 10,385
Ventura, P 6 4,342
Verdugo, P 7 150
Vernon, P 7 1,005
Victorville, P 9 400
Villa Park, Q 8 750
Vina, E 4 200
Visalia, L 7 5,753
Volcano, H 5 300

Waddington, C 1 300
Walnut, P 7 200
Walnutcreek, I 3 538
Walnut Grove H4 625
Wasco, M 6 700
Washington, F 5 359
Waterman, H 5 185
Watsonville, K 3 5,013
Watts, P 7 4,529
Weaverville, C 3 800
Weed, B 4 1,500
Weldon, N 8 180
Westminster, Q 8 575
Westport, E 1 593
Westwood, D 5 1,800
Wheatland, F 4 435
Whittier, Q 8 7,997
Williams, F 3 900
Willits, E 2 1,468
Willow, E 3 2,190
Wilmar, P 7 150
Wilmington, Q 7 2,500
Windsor, G 2 483
Winters, G 4 903
Woodbridge, H 4 400
Woodlake, L 7 200
Woodland, G 4 4,147
Wrights, J 3 200

Yermo, O 10 185
Yettem, L 7 200
Yolo, G 4 289
Yountville, H 3 250
Yreka, A 3 1,277
Yucaipa, P 10 200
Yuba City, F 4 1,708

COLORADO

First Settled at Denver, 1858.
Admitted as a Territory Feb. 28, 1861.
Admitted as a State August 1st, 1876.
Area:
Land, 103,658 sq. miles.
Water, 290 square miles.
Total, 103,948 sq. miles.
Population: Last Census, 939,629.
Capital, Denver.

COUNTIES.

County.	*Key Pop.*
Adams, E 15	14,430
Alamosa, M 11	5,148
Arapahoe, F15	13,766
Archuleta, O 7	3,599
Baca, N 20	8,721
Bent, K 19	9,705
Boulder, D 12	31,861
Chaffee, I 10	7,753
Cheyenne, I 19	3,746
Clear Creek, FI1	2,891
Conejos, O 10	8,416
Costilla, N 12	5,032
Crowley, K 16	6,383
Custer, L 12	2,172
Delta, I 4	13,068
Denver, F 13	256,491
Dolores, M 4	1,243
Douglas, G 13	3,517
Eagle, F 9	3,385
Elbert, G 14	6,980
El Paso, I 13	44,027
Fremont, J 12	17,883
Garfield, F 6	9,304
Gilpin, E 11	1,364
Grand, D 10	2,659
Gunnison, J 7	5,590
Hinsdale, L 6	538
Huerfano, M13	16,879
Jackson, B 9	1,340
Jefferson, E 12	14,400
Kiowa, J 19	3,755
Kit Carson, G19	8,915
Lake, G 9	6,630
La Plata, N 4	11,218
Larimer, B 13	27,872
Las Animas, O14	38,975
Lincoln, H 17	8,213
Logan, B 18	18,427
Mesa, H 3	22,281
Mineral, N 7	779
Moffat, B 4	5,120
Montezuma, N2	6,260
Montrose, J 4	11,852
Morgan, D 16	16,124
Otero, L 16	22,623
Ouray, L 5	2,620
Park, G 10	1,977
Phillips, B 20	5,499
Pitkin, H 8	2,707
Prowers, L 20	13,845
Pueblo, K 14	57,638
Rio Blanco, D 4	3,135
Rio Grande, M9	7,855
Routt, B 7	8,948
Saguache, L 10	4,638
San Juan, M 5	1,700
San Miguel, L 5	5,281
Sedgwick, A 20	4,207
Summit, F 10	1,724
Teller, I 12	6,696
Washngtn, EI8	11,208
Weld, C 14	54,059
Yuma, E 20	13,897
Total	939,629

TOWNS.

County.	*Key Pop.*
Aguilar, N 14	1,236
Akron, D 18	1,401
Alamosa, N 10	3,171
Alma, G 10	127
Altman, I 12	143
Ames, L 4	152
Amherst, B 20	100
Anaconda, I 13	164
Animas, N 5	250
Antlers, E 5	125
Antonito, O 10	946
Arapahoe, I 21	200
Argo, E 13	201
Arlington, K 18	250
Arlon, N 3	202
Arriba, G 18	334
Arrow, D 10	16
Arvada, E 13	191
Aspen, G 8	1,265
Atchee, F 6	120
Atwood, C 18	251
Ault, C 14	769
Aurora, F 13	983
Austin, I 4	150
Avondale, K 15	350
Basalt, F 7	185
Bayfield, O 5	267
Beacon, N 14	350
Bellvue, B 12	300
Beulah, L 13	250
Berthoud, B 13	852
Berwind, O 14	500
Blackhawk, EI1	253
Blackhawk, M 4	300
Blanca, N 11	380
Bonanza, K 9	91
Boulder, D 12	11,006
Bowie, I 4	300
Brandon, K 20	200
Breckenridge, F10	796
Briggsdale, B 15	200
Brighton, E 13	2,715
Bristol, L 20	300
Brookside, J 12	202
Brush, O 17	2,103
Buena Vista, I 9	903
Burlington, G 21	991
Calcite, J 10	180
Calhan, H 14	377
Cameron, T 12	146
Campbird, L 5	175
Canfield, D 13	125
Canon City, J 12	4,551
Capitol City, L6	150
Capulin, O 10	600
Carbondale, G 7	310
Carnero, M 9	251
Castle Rock, G 13	461
Cedar Edge, I 4	455
Center, M 10	547
Central City, EI1	552
Chandler, K 12	375
Cheraw, L 16	186
Cheyenne Wells, I 20	508
Chromo, O 7	125
Clifton, H 3	300
Coalcreek, J 12	618
Coal Creek Junc. J 12	618
Collbran, G 4	286
Coalmont, B 8	125
Cokedale, O 14	502
Colo. City, I 13	4,333
Colorado Springs, I 13	30,105
Como, G 10	121
Concrete, J 13	250
Conejos, O 10	301
Cortez, N 2	541
Cotopaxi, J 11	121
Coventry, K 3	401
Craig, C 8	1,297
Crawford, I 5	149
Creede, L 7	500
Crestel Butte, J 7	1,213
Crestone, L 11	74
Cripple Creek, I 12	2,325
Crook, A 19	232
Crowley, J 16	224
Cucharas, or Cuchara Jc., M 13	351
Curtis, I 14	500
Dacono, C 14	172
De Beque, G 4	292
Delagua, N 14	1,035
Del Norte, M 9	1,007
Delta, I 4	2,623
DENVER, F13	256,491
Dickey, F 10	134
Dillon, F 10	126
Divide, H 12	152
Dolores, N 3	465
Doyleville, J 8	153
Dunton, M 3	101
Durango, O 5	4,116
Eads, J 19	406
Eagle, F 7	358
East Canon, J 12	445
Eaton, C 14	1,289
Eckley, D 20	332
Edgewater, E 13	664
Edith, O 7	293
Elbert, G 14	151
Eldora, E 11	35
Elizabeth, G 4	230
Elkton, I 12	301
El Moro, O 14	351
Empire, E 11	105
Engle, O 14	801
Englewood, F 13	4,356
Erie, D 13	697
Espinoza, O 10	401
Estes Park, C 11	301
Eureka, L 5	160
Evans, O 14	505
Evergreens, F 12	153
Fair Play, G 10	183
Firestone, D 13	214
Flagler, G 18	544
Fleming, B 19	518
Florence, K 12	2,629
Florissant, I 12	48
Forbes, O 14	400
Ft. Collins, B 12	8,755
Ft. Garland, or Garland, N 11	201
Ft. Logan, F 13	2,500
Ft. Lupton, or Lupton, D 13	1,014
Ft. Morgan, D16	3,818
Fountain, J 14	595
Fowler, L 16	1,062
Fraser, E 10	290
Frederick, C 14	361
Fruita, G 2	1,193
Gardner, M 12	150
Genoa, G 17	135
Georgetown, F 11	703
Gilcrest, C 14	222
Gilman, or Belden, F 9	200
Glenwood Springs, F 6	2,073
Golden, F 13	2,484
Goldfield, I 12	633
Gorham, E 12	500
Granada, L 21	308
Grand Junc., H3	8,665
Grand Val., or Balzac, F 6	228
Granby, D 10	32
Graycreek, O 15	160
Greeley, C 14	10,958
Grommet, N 4	400
Grover, A 15	195
Guadalupe, O 10	158
Guffey, I 11	209
Gulch, G 6	400
Gunnison, J 7	1,329
Gypsum, E 7	164
Hartman, L 20	175
Hastings, N 14	587
Haxtum, B 19	1,118
Hayden, C 6	455
Helberger, E 13	200
Henderson, E 13	200
Hesperus, O 4	201
Higbee, M 17	175
Holly, L 21	940
Holyoke, B 20	1,205
Hooper, M 10	156
Hope, C 14	602
Hotchkiss, I 5	572
Hot Sulphur, Sp. D 9	123
Howard, J 10	175
Howardsville, M5	301
Hoyt, D 16	101
Hudson, D 14	322
Hugo, H 17	838
Idaho Spgs., F11	1,192
Ideal, M 13	252
Ignacio, O 5	290
Iliff, B 18	238
Independent, I13	801
Ironton, L 5	73
Jaroso, O 11	300
Jasper, N 8	301
Johnstown, E 15	274
Juanita, O 7	102
Julesburg, A 20	1,320
Keenesburg, C 14	164
Keota, C 14	129
Kersey, C 14	319
Kiowa, G 14	148
Kline, N 4	501
Kokomo, G 9	93
Kremmling, D 9	254
Lafayette, E 13	1,815
La Jara, O 10	521
La Junta, L 17	4,964
Lake City, L 6	317
Lakeside, E 12	36
Lamar, L 20	2,512
La Salle, C 14	460
Las Animas, L18	2,252
Lasauses, O 11	162
La Valley, O 12	193
La Veta, M 13	737
Lawson, E 11	102
Leadville, G 9	4,959
Limon, G 17	1,047
Littleton, F 13	1,636
Loma, G 2	200
Longmont, D 13	5,848
Loretto, F 13	175
Louisville, E 12	1,799
Louviers, J 13	301
Loveland, C 12	5,065
Lujane, J 5	202
Lupton, or Ft. Lupton, D 13	501
Lyons, D 12	570
McKissick, D 13	201
Maitland, L 13	351
Manassa, O 10	906
Mancos, N 3	682
Manitou, I 12	1,129
Manzanola, L 16	562
Matheson, G 16	152
Mead, C 14	145
Meeker, D 5	935
Merino, C 17	263
Milliken, C 13	372
Minturn, F 9	298
Moffat, L 10	200
Montclair, F 13	415
Monte Vista, N9	2,484
Montezuma, F 10	69
Montrose, J 4	3,581
Monument, H 13	192
Morrison, F 12	195
Mountain View, G 13	372
Mt. Morsn, D 12	351
Nederland, D 12	201
New Castle, F 6	447
New Raymer, C14	267
Newett, I 10	1,001
N. Creede, or Teller, L 7	1,101
N. Longmont, C12	262
Norwood, K 3	365
Nucla, J 4	217
Nunn, B 13	149
Oak Creek, C 7	967
Olathe, J 4	491
Olney Spgs., K16	240
Ophir, L 5	29
Orchard, I 4	531
Ordway, L 17	1,186
Ortiz, O 10	501
Otis, D 19	467
Ouray, L 5	1,165
Overland, F 13	251
Overton, K 14	151
Oxford, O 4	501
Pagosa Junc., O 6	102
Pagosa Spgs., O7	1,032
Paisaja, O 14	201
Palisades, H 3	855
Palmer Lke., H13	160
Paonia, H 5	925
Peetz, B 18	322
Perigo, E 11	201
Pierce, B 13	327
Pikeview, I 14	300
Pitkin, J 8	165
Platteville, D 13	479
Poncho Spgs., J9	37
Portland, K 13	473
Primero, O 13	2,011
Pros. Hgts, J 12	109
Pueblo, K 14	43,050
Pyrolite, K 12	201
Radiant, J 12	201
Ravenwood, M13	200
Redcliff, F 9	347
Rico, M 4	326
Ridgway, or Ridgway Jct., K 5	400
Rifle, F 5	885
Rock Creek, F 9	351
Rockvale, K 12	1,249
Rocky Ford, LI7	3,746
Romeo, N 10	201
Rosemont, I 12	501
Rosita, L 13	45
Roswell, I 13	426
Roubideau, I 4	202
Rouse, N 14	551
Rugby, N 14	252
Russell Glch., E11	702
Rye, L 13	252
Saguache, L 9	948
St. Elmo, I 9	37
Salida, J 10	4,689
Sanford, O 10	555
San Luis, O 12	903
San Rafael, O 10	293
Sargents, K 9	102
Sawpit, L 4	121
Sedalia, G 13	103
Sedgwick, A 20	380
Seibert, G 19	311
Segundo, O 14	602
Severance, C 13	200
Shawnee, G 11	45
Sheridan, F 15	455
Silt, F 5	165
Silver Cliff, L 12	241
Silver Plme, F11	272
Silverton, M 5	1,150
Simla, G 14	387
Smuggler, L 5	152
Sneffels, L 5	752
Somerset, H 6	421
Sopris, O 14	302
S. Canon, F 6	203
S. Canon, F 6	1,281
Springfield, N 19	295
Sarkville, O 14	1,620
Stmbt. Spgs., C7	1,249
Sterling, B 18	6,415
Strassburg, F 15	200
Stratton, G 19	421
Sugar City, K17	836
Sunshine, D 12	175
Superior, E 12	233
Swink, L 17	465
Tampa, D 14	102
Teller (N. Creede), L 7	1,101
Telluride, L 5	1,618
Tercio, O 13	501
Thomasville, G 8	202
Tiogo, M 12	253
Towner, J 21	150
Trinidad, O 14	10,906
Troy, O 17	180
Two Buttes, N 20	93
Valdez, O 14	250
Valverde, F 13	665
Vernon, E 20	350
Victor, I 12	1,777
Villagreen, O 17	100
Vona, G 19	268
Walden, B 9	260
Walsenbg., M 13	3,565
Ward, D 11	74
Wellington, B 13	439
Westcliffe, L 12	338
Westmnstr, E 13	235
Weston, O 14	601
Wetmore, K 13	102
Whitehorn, I 11	502
Whitewater, H 3	152
Wild Horse, I 19	200
Wiley, L 20	565
Wmsburg, K 12	402
Windsor, O 13	1,290
Woodlnd Pk., H12	125
Wray, D 20	1,538
Yampa, D 7	200
Yuma, D 10	1,177

CONNECTICUT

First Settled at Windsor, 1633.
One of the Original Thirteen States.
Area:
Land, 4,820 sq. miles.
Water, 145 sq. miles.
Total, 4,965 sq. miles.
Population: Last Census, 1,380,631.
Capital, Hartford.

COUNTIES.

County	*Key Pop.*
Fairfield, D 7	320,936
Hartford, I 3	336,027
Litchfield, E 3	76,262
Middlesex, J 6	47,550
New Haven, G6	415,214
New London, N5	104,611
Tolland, L 3	27,216
Windham, O 3	52,815
Total	1,380,631

TOWNS.

Town	*Key Pop.*
Abington, N 3	354
Adams, D 7	200
Addison, J 4	325
Allingtown, G 7	300
Andover, K 4	389
Ansonia, F 7	17,643
Ashford, M 3	673
Avon, H 3	1,584
Bakersville	200
Ballouville, P 3	450
Baltic, N 5	500
Bantam, E 4	608
Barkhamsted, G 2	719
Beacon Falls, F 6	1,593
Berlin, I 5	4,298
Bethany, G 6	411
Bethel, C 9	3,201
Bethlehem, E 5	536
Black Hall, L 7	250
Bloomfield, I 3	2,394
Boardman, O 5	180
Bolton, K 3	448
Botsford, O 7	355
Bozrah Sta., M 5	858
Bozrahville, M 5	200
Branchville, C 7	226
Branford, H 7	2,619
Bridgeport, E8	143,555
Bridgewater, D 5	481
Bristol, G 4	20,620
Broadbrook, J 2	1,382
Brookfield, C 6	896
Brookfield Center, C 6	896
Brooklyn, O 3	1,655
Buckland, J 3	418
Burlington, G 3	1,109
Burnside, J 2	1,856
Canaan, D 1	562
Cannondale, O 8	302
Canterb

CONN.—CONT'D

Quinebaug, O 1-- 230

Rainbow, I 2---- 312
Redding, C 7---1,315
Redding Ridge, D6 240
Redding Sta., or W. Redding, C 7 178
Reynolds Bridge, F 4 225
Ridgebury, B 7-- 250
Ridgefield, C 7---1,030
Riverside, B 9--- 310
Rockfall, I 5---- 400
Rockville, K 3---7,726
Rocky Hill, I 4--1,633
Rowayton, C 9--- 650
Roxbury, D 5---- 647
Roxbury Sta., D 5- 200

Salem, L 6------ 424
Salisbury, C 2---2,497
Sandy Hook, D 6-1,725
Sanford, C 7----- 840
Saugatuck, D 9-- 875
Saybrook, K 7---1,325
Saybrook Point, L7 250
Scitico, or Hazardville Sta., J 2- 7[illegible]
Scotland, N 4---- 391
Seymour, F 6----6,781
Shallerville, J 6-- 100
Shaker Sta., J 1- 115
Sharon, C 3-----1,585
Sharon Val., C 3 250
Shelton, F 7-----9,475
Sherman, C 5---- 533
Short Beach, H 7 125
Silverlane, I 4-- 591
Silver Mine, C 8 400
Simsbury, H 3--2,958
Somers, K 2----1,673
Somerville, K 2--1,060
Sound Beach, B 9 800
S. Britain, D 6-- 528
Southbury, E 6--1,098
S. Cheshire, G 6-- 200
S. Coventry, L 3-1,606
Southford, E 6--- 250
S. Glastonbury, J4-1,205
Southington, G 5-5,085
S. Killingly, P 3- 284
S. Manchester, J3-8,000
S. Meriden, H 5- 700
S. Norfolk, C 9--8,968
Southport, D 8--1,479
S. Wethersfield, I4 261
S. Willington, L 3 375
S. Wilton, C 8--- 207
S. Windham, M 4 458
S. Windsor, J 3-2,142
S. Woodstock, O 2 309
Springdale, B 9-- 406
Stafford, L 2----5,407
Stafford Sprs. (Stafford Sta.), L 2-3,383
Staffordville, L 4 625
Stamford, B 9--35,096
Stanwich, B 9--- 187
Stepney, D 7---- 350
Stepney Dep., D 7 250
Sterling, D 4----1,266
Stevenson, E 6-- 143
Stonington, O 7-2,100
Stonycreek, H 7-1,100
Storrs, L 3------ 260
Suffield, I 2-----4,070

Taconic, C 1----- 200
Taftville, N 5---3,900
Talcottville, K 3- 614
Tariffville, H 9- 690
Terryville, F 3--3,000
Terryville Sta., (Pequabuck), F4 500
Thomaston, F 4--3,994
Thompson, B 2--5,055
Thompsonville, J2-5,900
Tolland, L 3-----1,404
Torrington, E 3-20,623
Tracy, H 6------ 300
Trumbull, E 8---2,597
Tyler City, F 7-- 150
Tylerville, K 6-- 100

Uncasville (Montville Sta.), N 9- 667
Union, M 2------ 257
Unionville, G 3--2,078

Vernon, K 3-----8,898
Versailles, N 5-- 166
Voluntown, O 5-- 656

Wallingford, H 6-9,648
Wapping, J 3---- 979
WarehousePt., J2-1,382
Warren, D 4----- 350
Warrenville, M 3 120
Washington, D 4-1,619
Washington Depot, D 4------- 450
Waterbury, F 5-91,715
Waterford, N 6--3,935
Watertown, F 5-6,050
Waterville, F 5--3,000
Wauregan, O 4--- 598
Weatogue, H 3--- 406
Westbrook, K 7- 849
W. Cheshire, G 5 450
Westchester, K 5 250
Westchester Sta., or N. Westchester, K 5------- 250
Westford, M 2--- 132
W. Goshen, O 4--- 147
W. Granby, H 2- 313
W. Hartford, I 3-8,854
Westminster, N 4 200
W. Morris, or Morris Sta., D 8--- 100
W. Mystic, O 2---1,300
W. Norwalk, C 9- 100
Weston, C 8----- 703
Westport, D 8---5,114
Westport Station, D 9 947
W. Redding, or Redding Sta., C7 178
W. Simsbury, H 3 407
W. Stafford, L 2- 289
W. Suffield, I 2-- 910
W. Thompson, O 2 250
W. Willington, L 3 236
W. Woodstock, N2 350
Wethersfield, I 4-4,342
Willimantic, M4-12,330
Willington, N 3-1,200
Wilson, I 3------ 395
Wilsonville, O 1- 174
Wilton, C 8-----1,284
Winchester Center, E 2 350
Windham, M 4---1,470
Windsor, I 8----5,620
WindsorLocks, I2-3,554
Windsorville, J 2 272
Winnepauk, C 8- 450
Winsted, F 2----8,248
Wolcott, G 5---- 719
Woodbridge, F 7-1,170
Woodbury, E 5--1,698
Woodmont, G 8 220
Woodstock, O 2---1,767
Woodstock Valley, N 2 304
Woodville, D 4--- 125

Yalesville, H 6--1,300
Yalesville Station, H 6 300
Yantic, N 5----- 300

DELAWARE

DELAWARE

First Settled at Wilmington, 1638.

One of the Original Thirteen States.

Area:
Land, 1,965 sq. miles.
Water, 405 sq. miles.
Total, 2,370 sq. miles.

Population: Last Census, 223,003.

Capital, Dover.

COUNTIES.

County	*Key*	*Pop.*
Kent,	E 18	31,023
New Castle,	D 18	148,239
Sussex,	F 19	43,741
Total Pop.		223,003

TOWNS.

Town	*Key*	*Pop.*
Angola,	F 19	45
Argo,	E 19	92
Armstrong,	D 18	63
Ashland,	C 18	160
Bayard,	F 19	185
Bear,	C 18	42
Beaver Valley,	D18	287
Bellefonte,	D 18	291
Bellevue	C 19	250
Bethany Beach,	F 19	56
Bethel,	F 18	222
Blackbird,	D 18	75
Blades,	F 18	388
Bowers,	E 19	174
Brandywine,	C 18	40
Brandywine Springs,	C 18	100
Brenford,	D 18	35
Bridgeville,	F 18	945
Broadkill,	F 19	135
Camden,	E 18	531
Cannon,	F 18	95
Canterbury,	E 18	42
Carpenter,	C 19	50
Centerville,	C 18	200
Cheswold,	D 18	287
Choate,	C 18	61
Christiana,	C 18	400
Clarksville,	F 19	55
Claymont,	C 19	400
Clayton,	D 18	872
Concord,	F 18	300
Coochs Bridge,	C18	50
Cool Spring,	F 19	125
Cypress,	F 18	500
Dagsboro,	F 19	223
DelawareCy.,	C18	1,064
Delmar,	G 18	780
DOVER,	E 18	4,042
Downs Chapel,	E18	54
Drawbridge,	F 19	85
Edgemoor,	C 19	497
Ellendale,	F 19	619
Elsmere,	C 18	620
Farmington,	F 18	124
Farnhurst,	C 18	328
Faulkland,	C 18	244
Felton,	E 18	771
Frankford,	F 19	443
Frederica,	E 19	611
Georgetown,	F19	1,710
Glasgow,	C 18	100
Glasgow Sta.,	C18	106
Granogue,	C 18	41
Greenville,	C 18	48
Greenwood,	F 18	500
Grubbs,	C 19	68
Gumboro,	F 19	88
Guyencourt,	C 18	32
Harbeson,	F 19	135
Harmony,	C 18	49
Harrington,	E 18	1,617
Hartly,	E 18	905
Hazlettville,	E 18	50
Henry Clay Factory,	C 18	851
Hickman,	F 18	300
Hockessin,	C 18	406
Hollyoak,	C 19	219
Hollyville,	F 19	63
Houston Sta.,	E 19	150
Kenton,	D 18	212
Kirkwood,	C 18	126
Knowles,	F 19	24
Lambs,	F 19	76
Laurel,	F 18	2,253
Lebanon,	E 19	300
Leipsic,	D 19	244
Lewes,	F 19	2,074
Lincoln,	E 19	347
Little Creek,	E 19	156
Lowes Cross Roads,	F 19	70
McDonough,	D 18	82
Magnolia,	E 19	177
Marshallton,	C 18	424
Middleford,	F 18	39
Middletown,	D 18	1,260
Midway,	F 19	75
Milford,	E 19	2,703
Millsboro,	F 19	432
Millville,	F 19	112
Milton,	F 19	898
Mission,	F 19	35
Montchanin,	C 18	128
Moores,	D 18	128
Mt. Cuba,	C 18	106
Mt. Pleasant,	D 18	192
Nassau,	F 19	110
Newark,	C 18	2,183
Newcastle,	C 18	3,854
Newport,	C 18	676
North Laurel,	F 19	182
Oak Grove,	F 18	50
Ocean View,	F 19	279
Odessa,	D 18	435
Omar,	F 19	70
Owens,	F 18	50
Pearson,	E 18	42
Pepper,	F 19	35
Porters,	C 18	32
Port Penn.,	D 18	273
Redden,	F 19	50
Redlion,	C 18	53
Rehoboth,	F 19	389
Richardson Park,	C 18	178
Risingsun,	E 19	125
Rockford,	D 18	392
Rockland,	C 18	392
Roxana,	F 19	145
St. Georges,	C 18	245
Seaford,	F 18	2,141
Selbyville,	F 19	462
Smith,	F 19	30
Smyrna,	D 18	1,953
Stanton,	C 18	291
Stateroad,	C 18	96
Stockley,	F 19	135
Summit Bridge,	D 18	132
Sycamore,	F 19	30
Taylors Bridge,	D 18	243
Townsend,	D 18	453
Union,	C 18	49
Vernon, Kent,	E18	65
Viola,	E 18	187
Warwick,	F 19	60
Whitesville,	F 19	100
Williamsville,	F19	62
Willowgrove,	E 18	165
Wilmington,	C 18	110,168
Winterthur,	C 18	206
Wooddale,	C 18	175
Woodland,	F 18	65
Woodside,	E 18	300
Wyoming,	E 18	661
Yorklyn,	C 18	328

DISTRICT OF COLUMBIA

Organized as a Territory, July 16, 1790.

Organized as a District, March 3, 1791.

Area:
Land, 60 sq. m.
Water, 10 sq. m.
Total, 70 sq. m.

WASHINGTON, E 15. (City of, co-extensive with the District of Columbia). Seat of the Federal Government. Population 437,571.

TOWNS.

Town	*Key*	*Pop.*
Anacostia, (Uniontown),	F 15	5,000
Benning,	F 15	2,500
Brightwood,	E 15	2,000
Brookland,	E 15	2,750
Burrville,	F 15	300
Capital Hts.,	F15	1,100
CongressHts.,	F15	3,000
Deanewood,	F 15	1,000
Georgetown,	E15	17,083
Good Hope,	F 15	2,186
Hillbrook,	F 15	250
Kenilworth,	E 15	500
Langdon,	E 15	500
Randle Highlands,	F 15	250
TakomaPark,	E15	2,000
Tennallytown,	E 15	1,000
Terra Cotta,	E 15	100
Uniontown (Anacostia),	F 15	5,000
Woodburn,	E 15	150

FLORIDA

FLORIDA

First Settled at St. Augustine, 1565.

Admitted as a Territory, March 30, 1822.

Admitted as a State, March 3, 1845.

Area:
Land, 54,861 sq. miles.
Water, 3,805 sq. miles.
Total, 58,666 sq. miles.

Population, 968,470.

Capital, Tallahassee.

COUNTIES.

County	*Key*	*Pop.*
Alachua,	E 16	31,689
Baker,	C 17	5,622
Bay,	D 7	11,407
Bradford,	B 17	12,503
Brevard,	J 22	8,505
Broward,	Q 23	5,135
Calhoun,	C 8	8,775
Charlotte,	N 9	
Citrus,	H 16	5,220
Clay,	D 18	5,621
Columbia,	D 16	14,290
Dade,	S 23	42,753
DeSoto,	M 10	25,434
Dixie,	E 14	
Duval,	C 18	113,540
Escambia,	A 1	49,386
Flagler,	E 20	2,442
Franklin,	D 9	5,318
Gadsden,	B 10	23,539
Glades,	N 13	
Hamilton,	C 15	9,873
Hardee,	K 10	
Hernando,	I 16	4,548
Highlands,	L 11	
Hillsboro,	K 17	38,257
Holmes,	A 6	12,850
Jackson,	A 8	31,224
Jefferson,	C 12	14,502
Lafayette,	D 14	6,242
Lake,	H 19	12,744
Lee,	P 19	9,940
Leon,	C 11	18,059
Levy,	F 16	9,921
Liberty,	C 9	5,006
Madison,	C 13	16,516
Manatee,	M 17	18,712
Marion,	F 18	23,968
Monroe,	U 20	19,550
Nassau,	B 19	11,340
Okaloosa,	B 4	9,360
Okeechobee,	M 21	2,432
Orange,	I 20	19,890
Osceola,	K 20	7,195
Palm Beach,	P22	18,654
Pasco,	J 17	8,802
Pinellas,	K 15	28,265
Polk,	K 19	38,661
Putnam,	F 19	14,597
Saint Johns,	E20	15,061
Saint Lucie,	M 22	7,886
Santa Rosa,	A 3	13,670
Sarasota,	L 8	
Seminole,	H 20	10,986
Sumter,	I 18	7,351
Suwanee,	C 15	9,789
Taylor,	D 13	11,219
Union,	D 17	
Volusia,	H 20	23,374
Wakulla,	D 11	5,129
Walton,	B 5	15,119
Washington,	B7 11	11,828
Total		968,470

TOWNS.

Town	*Key*	*Pop.*
Alachua,	E 16	778
Alafia,	K 17	451
Alford,	B 8	207
Allanton,	D 7	50
Alliance,	B 8	100
Altha,	C 8	300
Alton,	D 14	1,050
Altoona,	H 19	200
Alva,	P 19	295
Anthony,	G 17	367
Apalachicola,	E 9	3,066
Apopka,	I 19	798
Arcadia,	N 18	3,479
Arch Crk.,	R 23	200
Archer,	F 16	420
Argyle,	A 6	250
Arredonda,	E 17	300
Ashmore,	D 10	150
Ashville,	B 13	250
Auburndale,	K 18	715
Aucilla,	B 12	500
Aventina,	S 23	50
Avon Park,	L 19	890
Bagdad,	B 3	500
Bakers Mill,	B 15	470
Baldwin,	C 18	470
Balm,	K 9	100
Barberville,	G 20	104
Bartow,	K 18	4,203
Bascom,	A 8	150
Bassenger,	M 21	358
Baxter,	B 17	185
Bay City,	I 17	400
Bay Harbor,	C 7	200
Bayridge,	I 20	136
Bayview,	Q 18	200
Bell,	E 15	146
Belleair,	K 15	113
Belleview,	G 10	237
Belmore,	D 18	265
Bishopsville,	G 20	200
Blackman,	A 4	250
Blitchton,	F 18	1,031
Blountstown,	B 9	863
Bluffsprings,	A 2	700
Boardman,	F 17	150
Bonifay,	A 7	1,230
Bonita Sprs.,	Q 19	200
Bowling Green,	L 18	692
Boynton,	P 23	200
Bradentown,	M16	3,868
Bradley Junction,	L 18	295
Branford,	D 15	708
Bristol,	B 9	796
Bronson,	F 16	500
Brooksville,	I 17	1,011
Brownville,	N 18	200
Bryceville,	C 18	100
Buchanan,	M 19	200
Buckingham,	P 19	169
Buena,	S 23	200
Bunnell,	F 20	682
Burbank,	G 18	250
Bushnell,	I 17	400
Callahan,	B 18	511
Campbellton,	A 8	277
Campville,	E 17	250
Candler,	F 18	152
Capitola,	B 11	75
Capps,	C 12	300
Captiva,	P 17	150
Carrabelle,	E 10	1,055
Carryville,	A 6	440
Cedar Keys,	G 15	695
Center Hill,	I 18	574
Centralia,	I 16	200
Century,	A 2	1,000
Chaires,	C 11	175
Charlotte Harbor,	O 18	266
Chaseville,	C 18	246
Chattahoochee,	A 1	440
Chester,	B 19	280
Chipley,	B 7	1,806
Christina,	K 18	200
Chuluota,	I 21	195
Chumuckla,	A 2	300
Citra,	F 17	494
Citronelle,	H 16	545
City Point,	J 22	150
Clarksville,	B 8	400
Clearwater,	K 15	2,427
Clermont,	I 19	496
Cleveland,	O 18	141
Cocoa,	J 22	1,445
Cocoanut Grove,	S 23	1,396
Cody,	C 11	500
Coleman,	H 18	640
Columbia,	D 16	200
Compass,	B 8	500
Concord,	B 11	200
Conway,	I 20	200
Cook,	D 7	150
Cottondale,	A 8	438
Coquina,	C 20	150
Courtenay,	I 22	125
Cow Creek,	H 21	100
Crawford,	B 18	100
Crawfordville,	C 11	250
Crescent,	V 22	328
Crescent Cy.,	F 19	809
Crestview,	B 4	500
Crewsville,	M 19	411
Crystal River,	H16	944
Cypress,	A 9	293
Dade City,	J 17	1,296
Dania,	R 23	762
Day,	C 14	250
Daytona,	G 21	5,445
Deerfield,	Q 23	370
Deer Park,	K 21	200
De Funiak Springs,	A 5	2,097
De Land,	G 20	3,324
Deleon Spgs.,	G 20	304
Dellwood,	A 9	209
Delray,	P 23	1,051
Del Rio,	F 16	839
Dorcas,	A 5	250
Dowling Park,	C14	200
Drifton,	B 12	100
Dunedin,	K 15	200
Dunnellon,	G 16	1,185
Eagle Lake,	K 19	100
Eary,	C 8	161
Earnestville,	A 1	200
E. Palatka,	E 19	734
E. Tampa,	K 17	219
Eau Gallie,	K 22	507
Ebb,	C 13	150
Eden,	M 24	225
Ellaville,	C 14	150
Ellenton,	M 16	668
Elizey,	F 15	150
Enterprise,	H 20	220
Estero,	Q 18	154
Esto,	A 7	269
Eureka,	F 18	500
Eustis,	H 19	1,193
Favoretta,	F 20	100
Federal Pt.,	E 14	212
Fellsmere,	L 22	333
Fernandina,	B 19	5,457
Fessenden Academy,	G 17	300
Florahome,	E 18	150
Floral Cy.,	H 17	300
Florence Villa,	K19	20
Florida Cy.,	T 23	355
Ft. DeSoto,	L 16	150
Ft. Lauderdale,	K 23	2,065
Ft. McCoy,	F 18	500
Ft. Meade,	L 18	2,029
Ft. Meyers,	D 18	3,678
Ft. Ogden,	N 18	380
Ft. Pierce,	M 23	2,115
Ft. White,	D 16	360
Fountain,	B 7	300
Francis,	E 19	250
Freeport,	B 2	800
Frostproof,	L 19	200
Fruitland Pk.,	H18	150
Fulford,	R 23	200
Fulton,	C 19	200
Gainesville,	E 17	6,860
Garniers,	B 4	200
Gary,	J 17	335
Georgetown,	F 19	200
Glen St. Mary,	C17	150
Graceville,	A 7	840
Grand Ridge,	A 9	300
Green Cove Spgs.,	D 19	2,098
Greensboro,	B 10	302
Greenville,	B 13	668
Greenwood,	A 8	400
Gretna,	B 10	120
Griffin,	K 18	150
Groveland,	I 18	500
Grove Park,	F 17	162
Gulfport,	L 16	284
Hague,	E 17	200
Haines Cy.,	K 19	651
Hallandale,	R 23	407
Hamburg,	B 13	325
Hampton,	E 17	286
Harney,	K 17	200
Harrison,	H 17	370
Hastings,	E 19	761
Havana,	B 11	448
Hawks Park,	H 21	133
Hawthorn,	F 18	543
Helen,	C 10	150
Hernando,	H 17	225
Highland,	D 18	300
High Springs,	E16	1,719
Hilliard,	B 18	512
Holder, or Ellis-ton,	H 17	370
Hollister,	E 18	200
Holly Hill,	G 21	332
Holt,	A 4	552
Homeland,	L 18	200
Homestead,	T 13	1,307
Homosassa,	H 16	150
Hosford,	C 9	370
Hudson,	J 16	210
Hull,	M 18	170
Iamonia,	C 11	185
Indian Beach,	M16	86
Inglis,	G 16	300
Interlachen,	E 18	177
Inverness,	H 17	1,132
Islamorada,	V 22	150
Island Grove,	F 17	165
Istachatta,	I 17	225
Jacksonville,	C19	91,558
Jasper,	B 15	1,260
Jennings,	B 14	628
Jensen,	N 23	190
Judson,	F 15	160
Juniper,	B 9	300
Kathleen,	K 15	285
Key West,	W 18	18,749
Kings Ferry,	B 18	249
Kingston,	G 21	200
Kissimmee,	J 20	2,722
Kynesville,	A 8	250
Labelle,	O 20	377
Lacoochee,	I 17	150
LaCrosse,	E 17	350
Lake Alfred,	K 19	317
L. Bird,	C 13	25
L. Butler,	D 17	756
Lake Cy.,	C 16	3,341
L. Como,	F 19	200
L. Helen,	H 20	978
Lakeland,	K 18	7,062
L. Maitland,	I 20	172
L. Monroe,	H 20	300
L. Wales,	J 11	793
L. Weir,	G 18	25
Lakewood,	R 5	244
L. Worth,	P 23	1,106
Lamont,	G 12	485
Largo,	K 15	599
Laurelhill,	A 4	291
Lawtey,	D 17	372
Lecanto,	H 16	125
Lee,	C 14	199
Leesburg,	G 11	1,835
Lemon City,	S 23	300
Levon,	H 19	300
Limestone,	M 18	400
Littleriver,	S 23	300
Live Oak,	C 15	3,102
Lloyd,	B 12	351
Long Key,	V 22	150
Longwood,	I 20	106
Lovett,	B 13	150
Lukens,	G 15	200
Lulu,	D 16	300
Lumberton,	J 17	200
Lynn Haven,	S6	874
McDavid,	A2	450
McIntosh,	F 17	440
McMeekin,	F 18	50
Macclenny,	C 17	350
Madison,	B 13	1,952
Maitland,	I 20	150
Malone,	Q 8	633
Manatee,	M 16	1,076
Marathon,	W 21	500
Marianna,	A 8	2,499
Martel,	G 17	155
Mascotte,	I 18	100
Mayo,	D 14	531
Mayport,	C 19	329
Maytown,	H 21	150
Medulla,	J 11	200
Melbourne,	K 22	533
Melrose,	E 18	239
Meredith,	F 16	800
Miami,	S 23	29,571
Miami Beach,	S23	644
Micanopy,	F 17	613
Middleburg,	D 18	340
Midway,	B 10	150
Milligan,	A 4	600
Millview,	B 2	495
Millville,	C 7	1,877
Milton,	B 3	1,594
Minneola,	I 19	150
Molino,	B 2	800
Montbrook,	F 16	295
Montevista,	I 19	175
Monticello,	B 3	1,704
Moore Haven,	O21	623
Morriston,	G 16	324
Moseley Hall,	C13	300
Mt. Dora,	H 19	725
Mulberry,	K 18	1,490
Murdock,	M 10	400
Nashua,	F 19	200
New Augustine,	D 20	1,716
New Berlin,	B 11	225
Newberry,	E 16	917
New River,	D 17	175
New Smyrna,	H 21	2,007
Nichols,	K 18	500
Nocatee,	N 18	250
Norma		847
Oakland,	I 19	323
O'Brien,	D 15	275
Ocala,	G 17	4,914
Ocoee,	I 19	390
Ojus,	R 23	150
Okahumpka,	H 18	200
Okeechobee,	N 22	200
Oldsmar,	K 16	500
Old Town,	E 15	300
Olney,	C 21	150
Olustee,	C 16	299
Orangebend,	H18	400
Orange City,	H20	497
Orange Hts,	E 17	150
Orange Park,	C19	333
Orient,	K 17	300
Orlando,	I 20	9,282
Ormond,	G 21	1,292
Ortega,	C 19	400
Osteen,	H 20	300
Overstreet,	D 8	200
Oviedo,	I 20	600
Oxford,	H 18	325
Ozona,	K 17	152
Pablo Beach,	C20	357
Palatka,	E 19	5,102
Palatka Hgts,	F19	749
Palma Sola,	M16	30
Palm Beach,	O23	1,135
Palmetto,	M 16	2,046
Panama City,	C 7	1,722
Panasoffkee,	H18	200
Parker,	D 7,	150
Pauway,	K 18	200
Paxton,	H 5	411
Pedro,	H 17	250
Pembroke,	L 18	300
Pensacola,	C 2	31,035
Perry,	D 13	1,941
Picolata,	E 20	200
Pierce,	L 18	290
Pierson,	G 19	250
Pine Barren,	A 2	300
Pinehurst,	D 19	150
Pinellas Park,	L16	134
Pinemount,	C 15	285
Pinetta,	B 14	200
Plant City,	K 17	3,729
Platt,	N 18	200
Pt. Washington,	C4	300
Pomona,	F 19	350
Pompano,	Q 23	636
Ponce de Leon,	A 6	202
Ponce Park,	G 21	150
Port Orange	G 21	380
Port Tampa,	J 8	1,030
Port Tampa City	L 16	1,071
Princeton,	T 23	200
Providence,	D 17	390
Punta Gorda,	O 18	1,295
Quincy,	B 10	3,118
Raiford,	D 17	412
Raleigh,	F 16	150
Reddick,	F 17	312
Redland,	T 23	180
Redlevel,	H 16	150
River Jct.,	B 9	800
Rochelle,	E 17	206
Rockledge,	J 22	453
Rosewood,	G 15	300
Safety Harbor,	K16	428
St Andrew,	C 7	1,310
St. Augustine,	D 20	6,192
St. Cloud,	K 20	2,011
St. Joseph,	J 17	200
St. Marks,	D 11	200
St. Nicholas,	C18	350
St. Petersburg,	L 16	14,237
Salerno,	N 26	150
San Antonio,	J 17	262
Sanborn,	D 10	150
Sanford,	H 20	5,585
San Mateo,	E 19	150
Santa Rosa,	C 4	400
Sarasota,	M 16	2,149
Seabreeze,	C 21	571
Sebastian,	S 23	220
Sebring,	M 20	812
Seffner,	K 17	295
Seville,	F 19	200
Smithcreek,	C 10	150
Sneads,	A 9	492
Socrum,	K 18	160
Sopchoppy,	D 10	150
S. Jacksonville	C 19	2,775
S. Lake Weir	H 18	100
Southport,	C 7	200
Springdale,	D 13	800
Spring Garden,	G 20	250
Springhill,	C 11	200
Starke,	D 17	1,023
Steinhatchee,	D 14	153
Stuart,	N 23	778
Summerfield,	H 18	225
Sumner,	G 15	300
Sumterville,	H18	200
Sutherland,	K 15	400
Suwanee,	C 14	200
Svea,	A 4	150
Sweetwater,	M19	150
Taft,	J 20	259
TALLAHASSEE,	B 11	5,637
Tampa,	K 16	51,608
Tarpon Spgs.,	K15	2,105
Tavares,	H19	359
Tavernier,	U 23	300
Telogia,	C 9	300
Thonotosassa,	K17	300
Titusville,	I 21	1,361
Trenton,	E 15	400
Trilby,	I 17	343
Tyler,	E 15	300
Umatilla,	H 19	640
Valparaiso,	B 4	150
Vernon,	B 7	141
Vero,	L 23	793
Vicksburg,	C 7	300
Waldo,	E 17	571
Walkill,	D 19	150
Walnut Hill,	A 1	500
Warrington,	C 2	1,301
Watertown,	C 16	450
Wauchula,	M 18	2,081
Waukeenah,	O 12	300
Wausau,	B 7	400
Webster,	L 18	361
Weirsdale,	H 18	150
Wekiwa Spgs,	H20	350
Welaka,	F 19	350
Wellborn,	C 15	293
Westlake,	B 14	350
W. Palm Beach,	O 23	8,659
W. Tampa,	K 14	8,463
Westville,	A 6	865
Wewahitchka,	D 8	250
White City,	M 23	700
White Spgs,	C 16	984
Wildwood,	H 18	480
Williston,	F 16	823
Wilmarth,	D 14	200
Windsor,	D 9	300
Winter Garden,	I 19	1,021
Winterhaven,	K 19	1,597
Winter Pk.,	I 20	1,078
Woodville,	C 11	200
Youkon,	C 19	150
Youngstown,	C 7	300
Yulee,	B 19	250
Zellwood,	I 19	100
Zephyrhills,	J 17	577
Zolfo Spgs.	M 18	256

GEORGIA

GEORGIA

First settled at Savannah, 1733.

One of the Original Thirteen States.

Area:
Land, 58,725 sq. m.
Water, 540 sq. m.
Total, 59,265 sq. m.

Population, last Census, 2,895,832.

Capital, Atlanta.

COUNTIES.

County	*Key*	*Pop.*
Appling,	P 11	10,594
Atkinson,	R 10	7,656
Bacon,	Q 11	6,460
Baker,	R 4	8,298
Baldwin,	J 8	19,791
Banks,	E 8	11,814
Barrow,	G 7	13,188
Bartow,	F 3	24,527
Ben Hill,	P 8	14,599
Berrien,	R 8	15,573
Bibb,	L 7	71,304
Bleckley,	M 8	10,532
Brantley,	R 13	
Brooks,	T 7	24,538
Bryan,	O 15	6,343
Bulloch,	M 13

GEORGIA—CONT'D

Cass Station, F 3.. 150
Cassville, F 3.... 500
Cave Spgs., F 1.. 738
Cecil, S 8..... 307
Cedartown, F 2....4,053
Center, F 8..... 185
Centralhatchee, J 2 151
Chamblee, G 5... 353
Charing, M 5..... 200
Chatsworth, C 3.. 472
Chattahoochee, H 4..1,000
Chauncey, N 9.... 408
Cherokee, F 4.... 100
Chester, M 9..... 397
Chestlehurst, I 4.. 150
Chickamauga, C 2 965
Chinahill, O 9.... 180
Chipley, K 3..... 728
Chula, Q 7..... 200
Clarkesville, D 8.. 542
Clarkston, G 5.... 501
Claxton, N 13....1,265
Clayton, C 8..... 677
Clermont, D 7.... 332
Cleveland, D 7.... 339
Clifton, O 14....2,500
Climax, S 4..... 345
Clinton, K 7..... 350
Clyo, M 15..... 400
Cobb, O 6..... 125
Cobbtown, N 12... 325
Cochran, M 8....2,021
Coffee, Q 11..... 150
Cohutta, C 2..... 283
Colbert, F 8..... 428
Cole City, C 1... 700
Coleman, P 2..... 342
College Pk., H 4..3,022
Collins, N 12.... 505
Colquitt, R 3..... 810
Columbus, M 3...31,125
Comer, F 9.....1,001
Commerce, F 8...2,459
Concord, J 4..... 442
Conyers, H 6....1,817
Coolidge, S 6.... 485
Cordele, O 6.....6,538
Corinth, J 3..... 140
Cornelia, D 8....1,274
Corsica, N 12.... 150
Cotton, R 8..... 150
Council, U 11.... 250
Covena, M 11.... 124
Covington, H 7...3,203
Covington Mills, H 6 193
Crawford, G 8.... 830
Crawfordville, H 10 784
Creighton, F 5.... 300
Crossland, R 7.... 81
Culloden, K 6.... 361
Culverton, J 10... 283
Cumming, F 6.... 607
Ousseta, N 3..... 276
Cuthbert, P 3....3,022
Cyrene, S 8..... 150
Dacula, G 6..... 244
Dahlonega, D 6... 690
Daisy, N 13..... 200
Dallas, G 13.....1,245
Dalton, C 2.....5,222
Damascus, R 3.... 150
Danbury, G 10.... 286
Danielsville, F 8.. 355
Danville, M 9.... 436
Darien, Q 14..... 823
Dasher, F 8..... 100
Davisboro, K 11... 653
Dawson, P 4.....3,504
Dawsonville, E 5.. 198
Dearing, I 11.... 256
Decatur, H 5.....6,150
Deepstep, K 9.... 184
Demorest, E 8.... 686
Denton, P 10..... 300
Desota, O 6..... 216
Devereaux, J 9.... 250
Dexter, M 9..... 481
Dickey, Q 3..... 166
Dillard, C 8..... 175
Dixie, T 7..... 233
Dodge, ... 700
Doerun, R 6..... 919
Doles, P 6..... 120
Donald, P 13..... 150
Donalsonville, S2 1,031
Dooling, N 6..... 184
Doraville, G 5.... 152
Dorchester, P 15.. 200
Douglas, Q 9....3,401
Douglasville, H 3..2,159
Dover, M 14..... 150
Dublin, M 10.....7,707
Dudley, M 9..... 227
Duluth, G 6..... 600
Durand, K 3..... 228
Du Pont, S 10... 381
East Ellijay, D 4 285
East Lake, H 5.... 611
Eastman, N 9....2,707
Eastpoint, H 4....5,241
Eastville, G 8.... 188
Eatonton, I 8....2,519
Eden, N 15..... 100
Edison, Q 3..... 885
Egan, H 4..... 200
Egypt, M 15..... 300
Elberton, F 10....6,475
Eldorendo, S 7.... 125
Ellabell, N 14.... 250
Ellaville, N 4.... 693
Ellenton, R 7.... 125
Ellijay, D 4..... 632
Elmodel, Q 4..... 150
Emerson, F 3.... 393
Empire, N 8..... 970
Enecks, L 15..... 150
Enigma, Q 8..... 340
Epworth, C 5..... 191
Esomhill, G 1..... 150
Etna, G 1..... 80
Eton, ... 313
Eudora, I 7..... 185
Evelyn, Q 1..... 200
Everett City, H 4 150
Ewing, T 11..... 200
Experiment, J 5.. 500
Faceville, T 4.... 325
Fairburn, H 4....1,600
Fair Mount, D 4.. 497
Fargo, T 11..... 300
Farmington, H 7.. 100
Fayetteville, I 4.. 952
Ficklin, H 10.... 182
Finleyson, N 7.... 200
Fitzgerald, P 8..6,870
Fleming, O 14.... 200
Flintstone, C 1.... 142
Florence, O 2.... 150
Flovilla, J 5..... 371
Flowery Branch, F 6 461
Folkston, S 12.... 397
Forest Park, H 5.. 308
Forsyth, K 6....2,241
Ft. Gaines, Q 2...1,237
Ft. Screven, ... 500
Ft. Valley, M 6..3,223
Fowlstown, T 4.... 300
Franklin, J 2..... 250
Freehomes, F 5.... 200
Fruitland, T 10... 200
Fry, B 5..... 285
Funstun, R 6.... 187
Gainesville, E 7...6,272
Gay, J 4..... 290
Geneva, L 4..... 210
Georgetown, Q 2.. 244
Gibson, P 11..... 462
Gillsville, E 7.... 225
Girard, K 14..... 300
Glenmore, R 10... 200
Glenville, O 13...1,069
Glenwood, O 10... 592
Glovers, J 7..... 150
Godfrey, J 7..... 255
Gooding, M 13... 125
Goodhope, G 7.... 248
Gordon, K 8....1,081
Gradyville, T 5... 300
Graham, O 11.... 303
Grantville, J 3....1,200
Gratis, G 7..... 120
Gray, K 8..... 559
Graymont, M 12.. 429
Grayson, G 6..... 322
Greensboro, H 8..2,128
Greenville, K 3... 760
Griffin, J 5.....8,240
Groveland, N 14.. 350
Grovetown, I 12... 425
Guyton, M 15... 539
Haasville, H 5.... 864
Habersham, D 7... 200
Haddock, K 8.... 336
Hagan, O 12..... 356
Hahira, S 8..... 864
Hamilton, L 3.... 437
Hammett, L 6.... 200
Hampton, I 5..... 927
Hapeville, H 5....1,631
Haralson, J 4.... 176
Harlem, I 12..... 798
Harrison, L 10.... 345
Harrisonville, ...1,882
Hartsfield, R 6.... 150
Hartwell, E 10....2,323
Hatley, O 7..... 300
Hawkinsville, N7..3,070
Hazlehurst, P 10..1,383
Helen, D 7..... 176
Helena, O 9..... 928
Henderson, M 6... 125
Hephzibah, I 13.... 650
Herod, P 4..... 186
Hiawassee, C 7... 146
Hickox, R 13..... 199
Higgston, N 11... 161
High Shoals, G 7.. 424
Hillsboro, J 7.... 315
Hinesville, O 14... 315
Hiram, G 4..... 329
Hogansville, J 2..1,591
Hollysprings, F 4.. 216
Hollywood, D 8... 150
Homeland, T 13... 138
Homer, E 8..... 291
Homerville, S 10.. 627
Hoschton, F 7.... 377
Howell, S 9..... 198
Huching, G 9.... 200
Hull, T 8..... 148
Huntsville, F 3... 150
Ideal, M 5..... 304
Illa, F 8..... 232
Iron City, S 3.... 496
Irwinton, L 8.... 379
Irwinville, P 7... 300
Isabella, Q 6.... 114
Isle of Hope, O 16 150
Jackson, I 6....2,027
Jacksonville, P 9.. 450
Jaklin, S 2..... 430
James, K 7..... 100
Jasper, E 5..... 386
Jefferson, F 7....1,626
Jeffersonville, L 8 842
Jenkinsburg, I 5.. 300
Jerome, M 14.... 200
Jersey, H 7..... 200
Jesup, P 13.....1,941
Jowell, I 10..... 500
Jonesboro, I 4....1,060
Junction City, M 4 323
Kennesaw, F 4.... 467
Kestler, Q 2..... 373
Keysville, J 11.... 150
Kildare, M 15.... 200
Kinderlou, T 8.... 150
Kingsland, T 14.. 266
Kingston, F 3.... 596
Kingwood, R 6.... 267
Kirkland, Q 9.... 150
Kirkwood, G 5....2,934
Kite, L 19..... 344
Knoxville, L 5.... 183
Lacy, Q 14..... 200
Lafayette, D 1....2,104
Lagrange, J 2....17,038
Lake Park T 8.. 310
Lambert, P 14.... 200
Lanier, N 14..... 50
Lavonia, E 9....1,644
Lawrenceville, G 6..2,059
Lawtonville, K 13 200
Leary, Q 4..... 465
Leesburg, P 5.... 786
Lela, ... 296
Lenox, R 8..... 339
Leslie, O 6..... 470
Letford, O 14.... 250
Lexington, G 9.... 469
Limerick, O 14.... 200
Lincolnton, G 11 657
Lindale, T 2....3,104
Linton, J 9..... 200
Linwood, E 3..... 615
Lithia Spgs., H 3 229
Lithonia, H 5....1,269
Locust Grove, I 5 529
Loganville, G 6... 711
Lookeak, J 3..... 169
Louisville, K 12...1,040
Louvale, N 3..... 200
Lovejoys Sta., I 5 221
Lovett, M 8..... 237
Ludowici, ... 515
Lula, E 7..... 367
Lulaton, R 13.... 150
Lumber Cy., O 10 978
Lumpkin, O 3.... 934
Luthersville, J 3.. 359
Lyons, N 11..... 873
Lytle, C 2..... 200
McDonough, L 15..1,263
McIntosh, O 14.... 262
McRae, O 9.....1,273
Mable, S 14..... 150
Mableton, G 4.... 300
Machinery City, G 4 137
Machen, I 7..... 191
Macon, K 7....52,095
Madison, H 9....2,348
Manassas, N 13...2,717
Manchester 2,776
Manor, R 10..... 200
Mansfield, H 6... 618
Marblehill, E 5... 400
Marietta, G 4.....6,190
Marshallville, M6..1,150
Martin, E 8..... 344
Massee, R 8.... 150
Matthews, J 12... 150
Maxeys, H 8..... 356
Maysville, F 7.... 795
Meansville, K 5... 229
Mears, K 14..... 125
Meigs, S 5.....1,111
Meldrim, N 14.... 200
Mendese, Q 12.... 703
Menlo, E 8..... 378
Merrillville, S 6.. 204
Mesena, I 11..... 124
Metcalf, T 6..... 351
Metter, M 12..... 908
Middleton, F 10... 152
Midland, L 3..... 105
Midville, L 12.... 985
Milan, O 9..... 593
Milford, Q 4..... 150
Milledgeville, J 8..4,619
Millen, L 13.....2,405
Millerville, N 7... 400
Millhaven, K 14... 250
Millray, M 14..... 100
Milltown, S 8..... 860
Milstead, H 6.... 717
Mineralbluff, C 5.. 226
Mitchell, J 10.... 257
Mobley, K 14..... 150
Modoc, L 11..... 200
Molena, K 4..... 411
Monlac, V 12..... 184
Monroe, H 7.....3,211
Monte, M 12..... 300
Montezuma, N 6..1,827
Monticello, J 7....1,823
Montrose, M 9.... 210
Moreland, J 3.... 321
Morgan, Q 4..... 341
Morganton, C 5... 171
Morrow, H 5..... 250
Morton, K 7..... 250
Morven, S 8..... 530
Moultrie, R 6.....6,789
Mountain City, C 8 210
Mt. Airy, D 7.... 343
Mt. Vernon, N 11 722
Mountville, J 3... 300
Mt. Zion, H 2.... 131
Mystic, P 8..... 237
Nacoochee, D 7... 200
Nahunta, R 13.... 150
Nashville, R 8....2,025
Naylor, S 9..... 302
Needham, R 11... 150
Nellieville, N 6... 503
Nelson, E 9..... 511
Newborn, H 7.... 409
Newell, S 13..... 200
New England City, C 1 139
New Holland, F7..2,000
Newnan, I 3.....7,037
Newton, R 4..... 377
Nicholls, Q 10.... 720
Nicholson, F 8.... 250
Nielly, O 10..... 200
Nile, S 7..... 200
Nona, or Dennis, J8 550
Norcross, G 5.... 992
Norman Park..... 565
Normantown, M 11 167
Norristown, M 11.. 177
Norwood, I 10.... 366
Nuberg, E 10..... 100
Nunez, M 11..... 730
Nye, I 10..... 300
Oakfield, P 6.... 295
Oakwood, F 6.... 163
Ochlochnee, S 5... 410
Ochwalkee, N 10.. 110
Ocilla, P 8.....2,180
Odessadale, K 3.. 182
Odum, Q 12..... 309
Offerman, Q 12... 483
Ogeechee, M 13... 123
Oglethorpe, N 6... 871
Ohoope, O 12.... 149
Oliver, M 14..... 288
Olympia, T 8..... 200
Omaha, N 2..... 262
Omega, R 7..... 329
Orland, M 10..... 457
Osierfield 177
Owens Ferry, S 13 200
Oxford, H 6..... 698
Ozell, S 7..... 200
Palmer, P 14..... 200
Palmetto, I 4..... 965
Parrott, O 4..... 367
Patterson, Q 12... 357
Pavo, S 6..... 990
Pearson, R 9..... 792
Pelham, R 5.....2,640
Pembroke, O 14... 560
Pendergrass, G 7.. 277
Penfield, H 8..... 315
Pepperton, I 6.... 381
Perkins, K 13.... 225
Perry, M 7..... 723
Pidcock, T 7..... 250
Pinebloom, R 9... 451
Pine Grove, P 11.. 150
Pinehurst, N 6.... 596
Pineview, N 8.... 474
Pitts, O 7..... 352
Plains, O 4..... 611
Pleasanthill, L 4.. 103
Pooler, N 14..... 443
Portal, M 13..... 150
Porterdale, H 6...2,880
Potterville, M 5.. 300
Poulan, Q 6..... 586
Powder Spgs., G 4 336
Preston, O 4..... 252
Prestonia, Q 5.... 369
Pulaski, M 13.... 249
Quitman, T 7....4,393
Raleigh, K 4..... 150
Ray City, S 9..... 700
Rays Mills, R 9... 700
Rebecca, P 7..... 331
Rebie, M 9..... 200
Redan, H 5..... 120
Red Stone, F 7.... 44
Register, M 13.... 300
Reidsville, O 13... 553
Rentz, M 9..... 219
Resaca, D 3..... 123
Reynolds, L 5.... 996
Rex, H 5..... 101
Rhine, O 8..... 396
Richland, N 4....1,529
Richwood, O 7.... 300
Riddleville, K 11.. 149
Ridgeville, Q 15.. 300
Ringgold, C 2.... 472
Rising Fawn, C 1.. 304
Ritch, Q 12..... 201
Riverdale, I 4.... 159
Riverside, R 6.... 249
Roberta, L 6..... 404
Robertstown, D 7.. 243
Rochelle, O 8....1,046
Rockledge, M 10.. 229
Rock Mart, F 3..1,400
Rocky Ford, L 14.. 522
Rogers, K 12..... 300
Rome, E 2.....13,252
Roopville, I 2.... 200
Rossville, C 2....1,427
Roswell, G 5....1,227
Roy, D 5..... 300
Royston, F 9....1,681
Ruckersville, F 10 111
Rutledge, H 7.... 643
St. Clair, J 12... 200
St. George, S 13.. 388
St. Marys, T 15.. 529
St. Simons Mills, R 14 225
Sale City, R 6.... 537
Sandersville, K 9..2,695
Sargent, I 3..... 200
Sasser, P 4..... 402
Satilla Bluff, S 14 300
Savannah, N 16...83,252
Scarboro, L 13.... 150
Scotland, O 10.... 327
Scott, M 10..... 212
Scottdale, G 5.... 400
Scottsboro, K 8... 150
Screven, Q 13.... 364
Seney, F 4..... 126
Senola, J 2..... 906
Seville, O 7..... 172
Shady Dale, I 7.. 294
Sharon, H 10..... 282
Sharpsburg, I 3... 170
Shellman, P 3....1,074
Shiloh, L 3..... 250
Siloam, I 9..... 243
Smarrs, K 6..... 300
Smithonia, F 9.... 198
Smithville, O 5... 761
Smyrna, G 4..... 791
Snapping Shoals, I 2 198
Snow, N 6..... 300
Social Circle, H 7..1,781
Soperton, M 11....1,033
South End, O 16.. 786
Sparks, R 8..... 792
Sparta, J 9.....1,895
Spread, J 11..... 370
Springfield, M 15.. 377
Spring Place, C 3 208
Springvale, P 3... 148
Stapleton, J 11... 410
Starrsville, H 6... 400
Statesboro, M 13..3,807
Statham, G 7..... 720
Stellaville, J 11... 138
Stevens Pottery, K8 200
Stilesboro, F 2... 200
Stillmore, M 11... 916
Stilson, N 14..... 150
Stockbridge, I 5.. 336
Stockton, S 9..... 200
Stone Mtn., G 5..1,266
Sugar Val., D 2.. 203
Summertown, L 12 196
Summerville, D 2..1,003
Summerville, I12..4,361
Summit, M 12..... 501
Sunny Side, I 5.. 200
Surrency, P 12.... 433
Suwanee, F 6..... 246
Swainsboro, L 11..1,578
Swords, H 8..... 136
Sylvania, L 14....1,413
Sycamore, P 7.... 562
Sylvester, Q 6....1,547
Talbotton, L 4....1,093
Tallapoosa, H 1...2,719
Talluiah Falls, C8 105
Talmo, F 7..... 150
Tarboro, S 14..... 150
Tarrytown, M 11.. 273
Tarver, T 9..... 150
Tate, E 4..... 500
Taylors Creek, O13 139
Taylorsville, F 3.. 258
Tazewell, M 3.... 125
Temple, H 2..... 621
Tennille, K 10...1,768
Texas, J 2..... 200
Thebes, ... 300
Thelma, S 10..... 200
The Rock, K 5.... 181
Thomaston, K 4...2,502
Thomasville, T 5..8,196
Thomson, I 11...2,140
Thunderbolt, N 16 592
Tifton, Q 7.....3,005
Tiger, C 8..... 167
Tignal, G 10..... 652
Toccoa, D 8.....3,567
Toomsboro, L 4... 420
Towns, O 16..... 196
Trenton, C 1..... 295
Trion, D 2.....1,588
Tunnel Hill, C 4.. 208
Turin, J 2..... 339
Tybee, O 16..... 117
Ty Ty, Q 7..... 403
Unadilla, N 6....1,103
Union City 620
Union Pt., H 9...1,126
Upton, Q 9..... 200
Uptonville, S 13.. 58
Uvalda, N 11..... 240
Valdosta, T 8....10,783
Van Wert, F 2.... 221
Vidalia, N 11....2,860
Vidette, J 13..... 569
Vienna, N 7.....2,019
Villa Rica, H 2...1,047
Vinings, G 3..... 250
Waco, H 2..... 333
Wadley, K 12....1,423
Waleska, E 7..... 308
Walden, L 7..... 243
Walnut Grove, H8 143
Waresboro, R 10.. 175
Warrenton, I 11..1,407
Warthen, J 10.... 228
Warwick, P 6.... 274
Washington, H10..4,208
Wassaw, N 16.... 721
Watkinsville, G 7 465
Waverly Hall, L 3 300
Way Cross, R11..18,068
Waynesboro, J 12..3,311
Waynesville, R 13 300
Waynmanville, K5 315
Wesley, M 11..... 200
West Green, P 10 200
West Point, K 2..2,138
Weston, Q 9..... 208
Whigham, S 5.... 662
White Hall, G 8.. 387
White Plains, I 9 479
Whitesburg, I 3... 366
Willacoochee, O9..1,211
Williamson, J 5... 249
Willie, O 14..... 320
Winder, G 7.....3,335
Winokur, S 13.... 204
Winston, H 3.... 153
Winterville, G 8.. 504
Woodbine, S 13... 172
Woodbury, K 4.... 923
Woodland, L 4.... 356
Woodstock, F 4... 415
Woodville, H 9... 458
Worth, P 7..... 209
Wray 250
Wrens, I 12.....1,074
Wrightsville, L10..1,476
Yatesville, K 5... 400
Yorkville, G 2.... 120
Young Harris, C 6 281
Zaidee, M 11..... 200
Zebulon, J 5..... 629
Zirkle, Q 12..... 300

IDAHO

Admitted as a Territory, March 3, 1863.

Admitted as a State, July 3, 1890.

Area:
Land, 83,779 sq. miles.
Water, 534 sq. miles.
Total, 84,313 sq. miles.

Population, 431,866.
Capital, Boise.

COUNTIES.

County	Key	Pop.
Ada, L 3		35,213
Adams, I 2		2,966
Bannock, M 12		27,532
Bear Lake, N13		8,783
Benewah, D 2		6,997
Bingham, L 11		18,310
Blaine, K 7		4,473
Boise, J 4		1,822
Bonner, A 2		12,957
Bonneville, L11		17,501
Boundary, A 3		4,474
Butte, K 9		2,940
Camas, L 6		1,730
Canyon, K 2		26,930
Caribou, M 12		2,191
Cassia, N 8		15,659
Clark, J 11		1,886
Clearwater, F 3		4,993
Custer, J 7		3,550
Elmore, L 5		5,087
Franklin, N 12		8,650
Fremont, J 12		10,380
Gem, J 3		6,427
Gooding, M 6		7,548
Idaho, H 5		11,749
Jefferson, K 10		9,441
Jerome, M 7		5,729
Kootenai, B 2		17,878
Latah, E 2		18,092
Lemhi, H 8		5,164
Lewis, F 3		5,851
Lincoln, M 7		3,446
Madison, K 12		9,167
Minidoka, M 8		9,035
Nez Perce, F 2		15,253
Oneida, N 10		6,723
Owyhee, N 3		4,694
Payette, J 2		7,021
Power, M 10		5,105
Shoshone, E 4		14,250
Teton, K 13		3,921
Twin Falls, N 6		28,398
Valley, I 4		2,524
Washington, E1		9,242
Total		431,866

TOWNS.

Town	Key	Pop.
Aberdeen, M 10		471
Albion, N 8		388
Alpine, L 13		175
American Falls, M10		1,547
Ammon, L 11		378
Archer, K 12		300
Arco, K 9		739
Ashton, J 12		1,022
Athol, H 2		281
Atlanta, K 5		180
Bancroft, M 12		374
Basalt, L 11		345
Basin, N 8		302
Bellevue, L 7		526
Bench, M 12		75
Bern, N 13		151
Blackfoot, L 17		3,937
Black Pine, N 10		200
Bliss, M 6		85
Bloomington, N13		475
BOISE, K 3		21,393
Bonners Fy., A 3		1,236
Boville, E 2		589
Bryan, L 10		300
Bund, N 6		2,245
Burke, C 4		500
Burley, N 8		5,408
Cabinet, B 3		250
Caldwell, K 2		5,106
Camas, K 11		200
Cambridge, I 2		404
Carey, L 8		700
Cascade, J 3		299
Challis, I 7		484
Chapin, K 13		125
Clark Fork, B 3		325
Clifton, N 11		234
Coeur d'Alene, C2		6,447
Cottonwood, F 3		610
Council, I 3		388
Craig Jct, F 2		600
Craigmont, G 2		263
Culdesac, F 2		397
Dayton, N 12		225
Deary, E 2		316
Declo, N 8		200
Desmet, D 2		500
Dieterich, M 7		300
Downey, N 11		522
Driggs, K 13		683
Drummond, J 13		115
Dubois, J 11		590
Eagle, K 3		400
East Hope, B 3		223
Eden, M 7		359
Egin, K 12		125
Elba, N 8		300
Elk City, G 5		200
Elkhorn, N 11		150
Elkriver, E 3		847
Emmett, L 2		2,204
Fairfield, L 6		280
Fairview, N 12		336
Ferdinand, F 3		255
Filer, M 6		1,012
Firth, L 11		150
Fishhaven, N 13		190
Fort Hall, L-11		1,800
Franklin, M 2		589
Garner, N 11		502
Gem, C 4		375
Genesee, E 2		676
Georgetown, N 13		456
Gibbonsville, H 7		250
Gifford, F 2		754
Gilmore, J 9		400
Glenns Fy., M 5		1,243
Gooding, M 6		1,846
Grace, M 12		800
Grangeville, G 8		1,439
Granite, B 2		250
Gray, L 13		201
Greer, F 3		175
Grouse, K 2		81
Hagerman, M 6		327
Hailey, M 7		1,201
Harrison, D 2		674
Hatch, M 12		103
Hazelton, M 7		295
Helmer, E 3		134
Heyburn, M 8		292
Hollister, N 6		159
Hope, B 3		160
Huston, K 2		75
Idaho City, K 4		104
Idaho Falls, L 11		8,064
Ilo, G 2		263
Independence, K12		302
Iona, L 11		630
Irwin, L 13		250
Jerome, M 6		1,759
Juliaetta, E 2		414
Kamiah, F 3		653
Kellogg, C 3		3,017
Kendrick, E 2		522
Ketchum, K 7		200
Kilgore, J 12		83
Kimberly, N 6		501
King Hill, M 5		125
Kooskia, F 4		405
Kootenai, B 2		245
Kuna, L 3		366
Laclede, B 2		400
Lago, N 12		150
Lane, C 2		200
Lapwai, F 2		359
LavaHotSpgs., M12		662
Leadore, I 9		300
Leland, E 2		150
Lewiston, F 1		6,574
Lewisville, K 11		383
Liberty, N 13		300
Lincoln, K 12		150
Lorenzo, K 12		250
Lost River, K 9		301
Lund, M 12		259
McCall, I 3		307
McCammon, M 11		467
Mackay, J 7		869
Malad City, N 11		2,598
Marion, N 9		551
Marysville, J 12		334
Meadows, I 2		150
Menan, K 11		393
Meridian, K 3		1,000
Middleton, K 2		585
Midvale, J 12		278
Minidoka, M 8		253
Minkcreek, M 12		209
Montpelier, N 13		2,984
Montour, K 3		200
Moreland, L 11		150
Moscow, E 2		3,956
Mountain Home, L 4		1,644
Mullan, C 4		1,320
Murray, C 4		500
Nampa, K 2		7,621
Naples, A 3		250
Newdale, K 12		381
New Meadows, I 3		141
New Plymouth, K2		400
Nezperce, E 3		677
Niter, N 12		200
N. Pocatello, M11		436
Oakley, N 8		1,278
Oreana, L 2		300
Orofino, F 3		537
Ovid, N 13		150
Oxford, N 11		500
Ozone, L 12		500
Paris, N 13		1,333
Parker, K 12		496
Parma, K 2		583
Paul, M 8		527
Payette, J 2		2,433
Peck, F 3		191
Picabo, L 7		132
Placerville, K 4		230
Plano, K 15		182
Plummer, D 2		450
Pocatello, M 11		15,001
Post Falls, C 2		576
Potlatch, A 2		1,500
Preston, N 12		3,235
Priest River, B 2		545
Princeton, E 2		200
Prospect, K 12		201
Rathdrum, C 2		509
Raymond, N 13		200
Reno, K 10		202
Reubens, F 2		176
Rexburg, K 12		3,569
Richfield, L 7		333
Rigby, K 12		1,629
Ririe, K 12		396
Roberts, K 11		313
Robin, M 11		256
Rock Creek, N 7		175
Rockland, N 10		344
Rocky Bar, K 5		200
Roseberry, I 3		113
Rudy, K 12		203
Rupert, M 8		2,372
St. Anthony, K 12		2,957
St. Charles, N13		500
St. Maries, D 2		1,962
Salmon, H 8		1,311
Samaria, N 11		379
Sandpoint, B 2		2,876
Shelbey, L 11		1,223
Shoshone, M 7		1,165
Silver City, M 2		400
Soda Springs, M12		935
Soldier, L 6		400
S. Boise, L 3		885
Spirit Lake, C 2		940
Springfield, L 10		200
Star, K 2		402
Sterling, L 10		250
Stites, F 3		317
Sunset, C 4		500
Sublett, N 9		200
Sugar, K 12		680
Taylor, K 11		102
Teton, K 12		537
Tetonia, K 13		300
Thatcher, N 12		200
Thomas, L 11		150
Thornton, K 12		250
Troy, E 2		591
Twin Falls, M 6		8,324
Tyson, D 3		103
Ucon, K 12		364
Ulysses, H 8		100
Ustick, K 3		200
Vanwyck, J 3		279
Victor, K 13		277
Vollmer, F 2		249
Wallace, D 4		2,816
Wardner, C 4		704
Weiser, J 2		3,154
Wendell, M 6		664
Weston, N 12		452
White Knob, K 8		250
Whitney, N 12		300
Wilder, K 2		349
Winchester, F 2		745

ILLINOIS

First Settled at Kaskaskia, 1720.
Admitted as a Territory, Feb. 3, 1809.
Admitted as a State, Dec. 3, 1818.
Area:
Land, 56,043 sq. miles.
Water, 663 sq. miles.
Total, 56,665 sq. miles.
Population, Last Census, 6,485,280.
State Capital, Springfield.

COUNTIES

County	Key	Pop.
Adams, K 5		62,188
Alexander, V 10		23,980
Bond, O 10		16,045
Boone, A 12		15,322
Brown, K 6		9,336
Bureau, E 9		42,648
Calhoun, N 6		8,245
Carroll, B 8		19,345
Cass, K 7		17,896
Champaign, J14		56,959
Christian, L 10		38,458
Clark, M 15		21,165
Clay, P 13		17,684
Clinton, P 10		22,947
Coles, M 13		35,108
Cook, C 15		3,053,017
Crawford, O 15		22,771
Cumberland, M 13		12,858
DeKalb, C 12		31,339
DeWitt, J 11		19,252
Douglas, L 14		19,604
DuPage, C 14		42,120
Edgar, L 15		25,769
Edwards, Q 14		9,431
Effingham, N 12		19,556
Fayette, O 11		26,187
Ford, H 13		16,466
Franklin, S 11		57,293
Fulton, I 8		48,163
Gallatin, T 14		12,856
Greene, M 7		22,883
Grundy, E 13		18,580
Hamilton, R13		15,920
Hancock, I 5		28,523
Hardin, U 14		7,533
Henderson, G 6		9,770
Henry, E 8		45,162
Iroquois, H 15		34,841
Jackson, S 10		37,091
Jasper, O 14		16,064
Jefferson, Q 11		28,480
Jersey, N 7		12,682
Jo Davies, A 8		21,917
Johnson, U 12		12,022
Kane, C 13		99,499
Kankakee, F 15		44,940
Kendall, D 13		10,074
Knox, G 7		46,727
Lake, A 14		74,285
LaSalle, E 12		92,925
Lawrence, P 15		21,380
Lee, D 10		28,004
Livingston, G 12		39,070
Logan, J 10		29,562
McDonough, I 6		27,074
McHenry, A 13		33,164
McLean, I 11		70,107
Macon, K 11		65,175
Macoupin, N 8		57,274
Madison, O 8		106,895
Marion, P 11		37,497
Marshall, F 10		14,760
Mason, J 8		16,634
Massac, V 12		13,559
Menard, J 9		11,694
Mercer, F 6		18,800
Monroe, Q 8		12,839
Montgomery, N10		41,403
Morgan, L 8		33,567
Moultrie, L 12		14,839
Ogle, B 10		26,830
Peoria, H 9		111,710
Perry, R 10		22,901
Piatt, K 12		15,714
Pike, L 5		26,866
Pope, U 13		9,625
Pulaski, V 11		14,629
Putnam, F 10		7,570
Randolph, R 9		29,109
Richland, P 14		14,044
Rock Island, E6		92,297
St. Clair, Q 8		136,520
Saline, T 13		38,353
Sangamon, L 9		100,262
Schuyler, J 6		13,285
Scott, L 7		9,489
Shelby, M 12		29,601
Stark, F 9		9,693
Stephenson, A 9		37,743
Tazewell, H 9		38,540
Union, U 10		20,249
Vermilion, J 15		86,162
Wabash, Q 15		14,034
Warren, G 6		21,488
Washington, Q 10		18,035
Wayne, O 13		22,772
White, R 14		20,081
Whiteside, D 8		36,174
Will, E 14		92,911
Williamson, T11		61,092
Winnebago, A11		90,929
Woodford, G 10		19,340
Total		6,485,280

TOWNS.

Town	Key	Pop.
Abingdon, G 7		2,721
Adair, I 6		200
Adams, K 5		250
Addieville, Q 9		280
Addison, C 14		510

Dayton, F 11---- 300
Decatur, K 11--43,818
Deer Creek, H 10 344
Deerfield, B 15-- 610
Deer Grove, D 9- 100
DeKalb, C 12----7,871
Delafield, R 13-- 150
De Land, J 12--- 542
Delaven, I 9-----1,191
Delhi, N 8------- 128
Delong, G 7----- 300
Dennison, M 15-- 175
Denver, I 5----- 200
Depue, E 10----2,525
De Soto, T 11---- 703
Des Plaines, B 14-3,451
DeWitt, J 12---- 263
Dewmaine, T 11- 900
Diamond, E 13--- 255
Dieterich, N 13-- 522
Divernon, L 9---2,382
Dix, Q 11-------- 200
Dixon, C 10------8,191
Dolton Sta., V 5--2,076
Dongola, V 11--- 660
Donnellson, N 10- 403
Donovan, G 10--- 410
Dorchester, N 8-- 179
Dorrisville, T 13-1,740
Dover, E 11------ 165
Dow, N 8-------- 250
Dowell, S 10----- 422
Downers Grove,
C 14-3,543
Downs, I 11----- 295
Dubois, R 10---- 443
Dudley, L 15---- 175
Dundas, D 14---- 225
Dundee, B 13----2,887
Dunfermline, I 8- 500
Dunlap, G 9------ 157
Dupo, Q 8-------1,393
Duquoin, S 10---7,285
Durand, A 10---- 549
Dwight, F 13----2,255

Eagerville, N 8-- 378
Earlville, D 11--1,012
E. Alton, O 8----1,669
E. Brooklyn, E 13 204
E. Carondelet, Q 7 311
E. Dubuque, A 7-1,163
E. Dundee, C 13-1,303
E. Galesburg, G 7 566
E. Lynn, I 15---- 300
E. Moline, D 6---8,675
Easton, J 9------ 456
E. Peoria, H 9---2,214
E. St. Louis, P8-66,767
E. Wenona, E 12 333
E. Wood River,
O 8 456
Eaton, N 15----- 350
Eddyville, U 12-- 173
Edgar, L 15------ 202
Edgewood, O 12-- 438
Edinburg, L 10-- 823
Edison, N 2------ 543
Edwards, H 9---- 210
Edwardsville, O8-5,336
Effingham, N 13-4,024
Eileen, E 13----- 342
Elburn, C 13----- 571
Elco, V 10------- 200
Eldara, L 5------ 165
Eldorado, T 13---5,004
Eldred, M 7------ 298
Elgin, B 13------27,454
Elizabeth, A 7--- 687
Elizabethtown,
U 14-1,055
Elkhart, K 9----- 457
Elkville, S 11---- 990
Elliott, I 13----- 344
Ellisgrove, S 9--- 269
Ellisville, H 7--- 244
Ellsworth, I 12-- 200
Elmhurst, C 14--4,594
Elmwood, H 8---1,242
El Paso, H 11----1,638
Elsah, O 7------- 167
Elvaston, I 4---- 204
Elwood, E 14---- 212
Emden, I 10----- 462
Emington, G 13-- 175
Emma, S 14------ 176
Energy, T 11---- 385
Enfield, S 13---- 929
Equality, T 13---1,332
Erie, D 8-------- 957
Esmond, B 11---- 250
Essex, F 14------ 278
Eureka, H 10----1,559
Evanston, M 4
B 15-37,234
Evansville, R 9-- 575
Everett, B 14---- 165
Evergreen Park, T3 705
Ewing, R 11----- 341
Exeter, L 7------ 167

Fairbury, H 13--2,532
Fairdale, B 11--- 200
Fairfield, Q 13---2,754
Fairmont City,
Q 8-1,056
Fairmount, K 15- 870
Fairview, H 8--- 572
Fairweather, K 5 200
Fandon, I 6----- 125
Farina, O 11----- 701
Farmer Cy., J 12-1,678
Farmersville, M 9 513
Farmington, H 8-2,631
Fayette, M 8---- 175
Fayetteville, Q 9 228
Fayville, V 10--- 475
Ferris, I 5------ 297
Flatt, H 8------- 300
Fidelity, N 8---- 155
Fieldon, N 7----- 248
Fillmore, N 10--- 511
Findlay, M 12---- 882
Fisher, I 13----- 747
Fithian, J 14---- 482
Flanagan, G 12-- 637
Flat Rock, O 15- 745
Flora, P 13------3,558
Floraville, Q 8--- 300
Foosland, I 13--- 250
Fordville, T 11-- 792
Forest Cy., I 9-- 314
Forest Park ---10,768
Forrest, G 13---- 965
Forreston, B 9--- 884
Forsyth, K 11---- 200
Ft. Sheridan, B 13 600
Fountain Green, I5 150
Fowler, K 5------ 164
Fox, A 14------- 467
Fox River Grove,
A 18 193
Frankfort, E 14-- 497
Frankfort Heights,
S 12-3,423
Franklin, L 8---- 611
Franklin Grove, C10 589
Franklin Park, O 1 914
Frederick, J 7---- 300
Freeburg, Q 9---1,594
Freeport, A 9---19,669
Fullersburg, C 12 700
Fulton, D 4------2,445

Galatia, S 13---- 863
Gale, V 10------- 200
Galena, A 7------4,742
Galesburg, G 7-23,834
Galva, F 8-------2,974
Garden Prairie, A12 200
Gardner, F 13---- 937
Garrett, K 13---- 270
Gaskins City,
T 18 834
Gays, M 12------- 274
Geff, or Jefferson-
ville, Q 13------ 237
Genesco, E 8----3,375
Geneva, C 13---2,803
Genoa, B 12------1,228
Georgetown, K15-3,061
Germantown, P 10 766
Gibson Cy., I 13---2,234
Gifford, I 14------ 500
Gilberts, B 13---- 152
Gillespie, N 9----4,063
Gilman, G 14-----1,448
Gilson, G 7------- 300
Girard, M 9------2,387
Gladstone, G 5--- 450
Glasford, H 3---- 645
Glasgow, F 11----1,351
Glenarm, L 9----- 200
Glen Carbon, P 8-1,323
Glencoe, B 15---3,381
Glen Ellyn, C 14-2,851
Glenview, B 15--- 760
Glenwood, D 15-- 738
Golconda, J 13---1,242
Golden, J 5------- 654
Goldengate, Q 13 265
Golf, M 2------- 500
Good Hope, I 6--- 353
Goreville, U 11--- 581
Gorham, T 10---- 500
Gossett, S 13---- 125
Grafton, O 7----- 949
Grand Chain, V 11 490
Grand Ridge, F 11 389
Grand Tour, T 9- 750
Grandview, L 15- 177
Granite Cy., P 8-14,757
Grant Pk., E 15- 459
Grantsburg, U 12 300
Granville, F 10--1,427
Grape Creek, J 16- 500
Graymont, G 12-- 120
Grays Lake, A 14 736
Grayville, R 14--1,749
Greenbush, H 17- 140
Greenfield, M 7--1,149
Green Riv., E 7-- 105
Greenup, N 14----1,230
Green Val., I 9--- 446
Greenview, J 9--- 755
Greenville, O 10-3,091
Gridley, H 12---- 720
Griggsville, L 6--1,343
Grossdale, or
Brookfield, R 1-3,589
Gross Pt., B 15--1,005
Grove Cy., L 10- 119

Hagarstown, O 11 125
Haldane, B 9----- 150
Hallidaybord, S 12 250
Hallsville, J 11-- 300
Hamburg, N 6---- 352
Hamilton, I 4----1,698
Hamletsburg, V 13 219
Hammond, K 12- 459
Hampshire, B 13 618
Hampton, D 7---- 460
Hanna Cy., H 9- 975
Hanaford, S 11--1,083
Hanover, A 7----- 737
Hardin, N 6------ 694
Harmon, D 9----- 202
Harrisburg, T 13-7,125
Harristown, K 11 355
Hartsburg, J 10--- 332
Harvard, A 12---3,294
Harvel, M 9------ 351
Harvey, W 4-----9,216
Havana, I 8------3,614
Hawthorne, Q 13-2,001
Hazelcrest, D 15- 438
Hebron, A 13----- 631
Hecker, R 9------ 159
Henderson, F 7--- 156
Hennepin, F 10--- 377
Henning, I 15---- 347
Henry, F 10------1,637
Henton, M 11---- 150
Herrick, N 11---- 601
Herrin, T 11----10,986
Herscher, F 14--- 449
Hersman, K 6---- 200
Hettick, M 8----- 298
Heyworth, I 11--- 851
Hidalgo, N 14---- 193
Highland, P 9 ---2,902
Highland Pk, B19-6,167
Highwood, B 15-1,446
Hillsboro, N 10-5,074
Hillsdale, D 7---- 250
Hillside, C 14---- 555
Hillview, or
Wilmington, M7 228
Hinckley, D 12--- 665
Hindsboro, L 12- 463
Hinsdale, C 14---4,042
Hodgkins, O 15--- 266
Holcomb, B 12---- 160
Holloway, E 10--- 107
Hollowayville, E10 208
Home Acres, C 14 150
Homer, J 15------ 978
Homewood, D 15-1,389
Honey Bend, N 9 100
Hoopeston, I 15-5,451
Hooppole, D 8---- 381
Hopedale, L 10--- 556
Hornsby, N 9----- 190
Houston R 9------ 149
Hoyleton, Q 10--- 527
Hubbard, B 14---- 300
Hudson, H 10----- 309
Huey, P 13------- 154
Hull, L 5-------- 648
Humboldt, L 13--- 343
Hume, K 14------ 609
Humphreys, L 10 913
Hunt, N 14------- 195
Huntley, B 13---- 720
Huntsville, J 6--- 250
Hurst, S 11------1,222
Hutsonville, N 15 665

Illinois City, E 5 125
Illiopolis, K 10-- 814
Ina, R 11-------- 398
Indianola, K 15- 359
Industry, I 6----- 604
Ingleside, A 14--- 100
Ingraham, O 13--- 200
Iola, O 12-------- 279
Ipava, I 7-------- 720
Iroquois, G 15---- 776
Irving, N 10------ 519
Irvington, Q 11--- 258
Irwin, F 14------- 102
Isabel, L 14------ 300
Itasca, C 14------ 339
Iuka, P 11------- 435
Ivesdale, K 13---- 390
Ivy L'd'g., R 8--- 101

Jacksonville, LS-15,713
Jamaica, K 15---- 200
Janesville, M 14- 300
Jeffersonville, or
Geff, Q 18------ 322
Jerseyville, N 7-3,839
Jewett, N 14----- 243
Johnsonville, Q 9 133
Johnston City----7,137
Joliet, D 14----38,442
Jonesboro, U 10---1,090
Joppa, V 12------ 651
Joy, F 5--------- 529
Junction, T 4---- 321
Junction City, P 11 457

Kampsville, M 6- 428
Kane, N 7-------- 473
Kaneville, C 13-- 200
Kangley, F 11---- 261
Kankakee, F 15-16,753
Kansas, L 15----- 944
Kappa, H 11------ 149
Karbers Ridge, T13 300
Karnak, V 11----- 613
Kasbeer, E 10---- 175
Kaskaskia, S 9--- 152
Keenes, Q 12----- 220
Keensburg, Q 15 354
Keithsburg, F 5-1,148
Kell, Q 11------- 300
Kempton, G 14---- 266
Kenilworth, B 15-1,188
Kenney, J 11----- 504
Kewanee, F 8---16,026
Keyesport, P 10- 544
Kilbourne, J 8--- 393
Kincaid, L 10----1,453
Kinderhook, L 5-1,332
Kings, C 11------ 150
Kingston, B 12--- 235
Kingston Mines, H9 360
Kinmundy, P 11- 898
Kinsman, F 12---- 167
Kirkland, B 11--- 599
Kirksville, L 12- 250
Kirkwood, G 8---- 882
Knoxville, G 7---1,708
Kolze, O 1------- 500

Laclede, O 12---- 200
Lacon, N 10------1,464
Ladd, E 10------2,040
La Fayette, F 8--- 258
La Grange, R 1--6,525
La Grange Pk.----1,684
La Harpe, H 6--1,323
Lake Bluff, A 15- 819
Lake City, L 12--- 200
Lake Forest, A15-3,657
Lake Villa, A 14- 407
Lakewood, M 11- 250
Lake Zurich, B 14 316
Lambert, D 14---- 221
Lamoille, D 10--- 547
Lanark, B 9------1,297
Lancaster, Q 11--- 200
Lane, J 12-------- 200
Lansing, D 16----1,409
La Place, K 12--- 300
La Prairie, J 5--- 174
La Rose, G 11---- 171
La Salle, E 11--13,050
Latham, K 11---- 444
Lawrenceville,
P 15-5,080
Leaf Riv., B 10- 388
Lebanon, P 9-----1,883
Ledford, T 12---- 673
Lee, C 11-------- 289
Lee Center, D 10 250
Leland, D 12----- 588
Lemont, D 14----2,322
Lena, A 9--------1,149
Lenzburg, R 9---- 502
Leonore, T 11---- 189
L'Erable, G 15--- 101
Lerna, M 13------ 366
Le Roy, I 12-----1,680
Lewistown, I 8---2,279
Lexington, H 12-1,301
Liberty, K 5------ 499
Libertyville, A14-2,125
Lilylake, C 13---- 150
Lima, J 4-------- 213
Lincoln, J 10----11,882
Lindenwood, B 11 200
Lisbon, E 13------ 205
Litchfield, N 9---6,215
Littleton, J 6---- 300
Little York, G 6 355
Livingston, O 9--1,365
Loami, K 9------- 462
Lockport, D 14---2,684
Loda, I 14-------- 530
Lodge, J 13------ 250
Lomax, H 5------ 211
Lombard, C 14---1,339
Lombardville, F 9 169
London Mills, H 7 546
Long Point, G 14- 247
Long Prairie, R 12 125
Longview, K 12--- 273
Loogootee, O 14--- 140
Loraine, J 8------ 527
Lostant, F 11----- 911
Louisville, P 13--- 797
Lovejoy, P 8------1,500
Lovington, L 12--1,479
Lowder, L 9------ 150
Lowell, E 11------ 77
Lowpoint, G 10--- 250
Ludlow, I 14----- 343
Lyndon, D 1------ 325
Lynnville, I ----- 123
Lyons, R 7-------2,564

McClure, V 10---- 300
McConnell, A 9--- 175
McHenry, A 13---1,146
McLean, I 11----- 697
McLeansboro, R12-1,927
McNabb, F 10---- 150
Macedonia, S 12- 210
Mackinaw, H 10- 828
Macomb, I 6------6,714
Macon, L 11------ 788
Madison, P 8----4,996
Maystown, R 8--- 284
Magnolia, F 11--- 321
Mahomet, J 13--- 649
Makanda, T 17--- 310
Malden, E 10----- 233
Malta, C 11------ 391
Manchester, L 7- 456
Manhattan, E 14- 525
Manito, I 8------- 758
Manlius, E 9------ 309
Mansfield, J 12--- 669
Manteno, F 14----1,182
Maple Park, C 12- 384
Mapleton, H 9---- 600
Maquon, G 4------ 441
Marblehead, G 8- 100
Marengo, B 12--1,758
Marietta, I 7----- 512
Marine, O 9------ 676
Marion, T 11-----9,582
Marissa, R 9-----1,900
Mark ------------1,300
Marley, or
Midway, D 14- 100
Maroa, K 11------1,193
Marquette, E 10- 494
Marseilles, E 12-3,391
Marshall, M 15--2,222
Martinsville, M15-1,437
Martinton, G 15- 250
Maryland, B 10--- 733
Marysville ------ 836
Muscoutah, Q 9--2,343
Mason, O 12------ 324
Mason Cy., J 9---1,880
Mathersville, F 6 886
Matteson, E 15--- 485
Mattoon, M 13-13,552
Maunie, S 14----- 480
Maysville, L 6---- 190
Maywood, P 1--12,072
Mazon, F 13------ 442
Meadows, H 12--- 200
Mechanicsburg, K9 470
Media, H 6------- 170
Medora, N 8------ 483
Meekin, B 10----- 230
Melrose Park, P1-7,147
Melvin, H 13----- 540
Mendon, J 5------ 645
Mendota, D 11---3,934
Meredosia, K 7--- 810
Merritt, L 7------ 165
Metamora, G 10- 683
Metcalf, K 15---- 509
Metropolis, V 12-5,055
Middletown, J 9- 587
Midland City, J 11 300
Milan, E 7------- 850
Milford, H 15---1,466
Millbrook, D 13--- 150
Millcreek, U 10--- 209
Milledgeville, C 9 746
Millersburg, P 6- 417
Millington, D 12- 212
Mill Shoals, R 13 356
Millstadt, Q 9---- 907
Milmine, K 12---- 300
Milton, L 6------- 348
Mineral, E 8----- 308
Minier, I 10------ 789
Minonk, G 13----2,109
Minooka, E 13---- 314
Mitchellsville, T13 200
Mode, M 12------- 100
Modesto, M 8----- 280
Modoc, S 8------- 237
Mokena, D 15---- 475
Moline, E 7-----30,734
Momence, F 15---2,218
Monee, E 15------ 395
Monica, G 9------ 119
Monmouth, G 6---8,116
Monroe Center, B11 250
Montgomery, D 13 463
Monticello, K 12-2,280
Montrose, M 3---- 334
Morgan Park, U4-3,604
Moriah, N 15----- 125
Moro, C 8-------- 200
Morris, E 13------4,505
Morrison, C 8-----3,000
Morrisonville,
M 10-1,178
Morton, H 10-----1,179
Morton Grove,
B 15-1,079
Mound City, V 11-2,756
Mounds, V 11-----2,661
Mound Station ---- 267
Mt. Auburn, L 10 492
Mt. Carmel, Q 15-7,456
Mt. Carroll, B 8---1,806
Mt. Erie, Q 14---- 230
Mt. Forest, T 1--- 478
Mt. Greenwood,
U 4-1,441
Mt. Morris, B 10-1,250
Mt. Olive, N 9----3,503
Mt. Prospect, B 14 349
Mt. Pulaski, K10-1,510
Mt. Sterling, K 6-1,932
Mt. Vernon, Q 12-9,815
Mt. Zion, K 12--- 330
Moweaqua, L 11-1,591
Mozier, M 6------ 336
Mulberry Grove,
O 10 725
Mulkeytown, S 11 500
Muncie, J 15----- 248
Murdock, K 14--- 350
Murphysboro,
T 10-10,703
Murrayville, L 7- 523

Nameoki, P 8----1,181
Naperville, C 14-3,830
Naples, L 6------ 384
Nashville, Q 10---2,209
National City ---- 426
National Stock
Yards, P 8----1,200
Nauvoo, H 4------ 972
Nebo, M 6-------- 549
Neoga, M 13------1,149
Neponset, E 8---- 476
Nevada, F 13----- 150
Newark, D 13---- 391
New Athens, Q 9-1,406
New Baden, O 3-1,550
New Bedford, E 9 250
New Berlin, or
Berlin, L 9----- 687
New Boston, F 5 714
New Burnside, T12 309
New Canton, L 5- 540
New Columbia, V12 160
New Douglas, O 9 390
New Grand Chain- 397
New Haven, S 14 570
New Holland, J 15 457
New Lebanon, B12 200
New Lenox, D 12 220
Newman, K 14--1,225
New Memphis, O 9 252
New Milford, B 11 200
New Minden, Q 10 232
New Philadelphia,
I 7 300
New Salem, K 6-- 262
Newton, D 14---2,083
New Windsor, F 7 473
Niantic, K 11---- 613
Niles, C 15-------1,258
Niles Center, M 2 763
Nilwood, M 9---- 449
Noble, P 14------ 580
Nokomis, M 10--3,465
Nora, A 8-------- 213
Normal, I 11-----5,143
Norris, H 8------ 382
Norris City, S 14-1,300
N. Aurora, C 13- 458
N. Chicago, A 15-5,839
N. City, S 11-----1,362
N. Chillicothe,
G 10-1,002
N. Crystal Lake,
A 13-2,000
N. Henderson, F 7 200
N. Utica, C 15---1,037

Oakford, J 8----- 351
Oak Glen, D 15-- 300
Oakland, L 14----1,210
Oaklawn, T 8---- 489
Oak Park, P 2-39,858
Oakwood, J 5---- 573
Oblong, O 15----1,547
Oconee, M 11----- 318
Odell, G 13------1,069
Odin, P 11-------1,385
O'Fallon, P 9---2,379
Ogden, J 14------ 448
Oglesby, E 11---4,135
Ohio, D 10------- 874
Ohlman, M 10--- 200
Okawville, Q 10- 614
Old Marrisa ----- 232
Old Ripley, O 9-- 119
Olmsted, V 11---- 318
Olney, P 14------4,401
Omaha, S 14------ 449
Onarga, H 14----1,302
Oneida, F 8------ 563
Ontarioville, C 14 150
Opdyke, R 12---- 300
Oquawka, G 5---- 888
Orangeville, A 9- 423
Oraville, S 10---- 160
Oregon, C 10-----2,227
Orient, S 11------1,388
Orion, E 7-------- 613
Orland, V 1------ 343
Oswego, D 13---- 676
Ottawa, E 11----10,816
Otterville, N 7--- 150
Owaneco, M 11--- 334
Ozark, U 12------ 110

Palatine, B 14---1,210
Palestine, O 15--1,803
Palmer, M 10---- 312
Palmyra, M 8---- 835
Palos Park, D 14 240
Pana, M 11------6,122
Panama, N 9-----1,281
Papineau, G 15-- 176
Paris, L 15-------7,985
Parker, T 12------ 250
Parkersburg, P 14 238
Park Ridge, N 1-3,383
Parrish, S 11---- 250
Patoka, P 11----- 508
Pawnee, L 9------1,200
Pawpaw, D 11---- 665
Paxton, I 14------3,033
Payson, K 4------ 453
Pearl, L 6-------- 669
Pearl City, A 9-- 468
Pecatonica, A 10-1,088
Pekin, H 9------12,986
Penfield, I 14---- 375
Peoria, H 9------76,121
Peoria Heights --1,111
Peotone, E 15----1,090
Percy, S 9-------1,280
Perry, K 6-------- 491
Peru, E 11-------8,869
Pesotum, K 14---- 478
Petersburg, K 8-2,432
Petrolia, P 15---- 250
Philadelphia, K 8 250
Philo, K 14------- 544
Phoenix, D 15----1,933
Piasa, N 8------- 100
Pierron, P 9------ 240
Pierson Station,
K 13 180
Pinckneyville,
R 10-2,649
Pingree Grove, B13 115
Piper Cy., G 14- 715
Pittsburg, T 11--- 670
Pittsfield, L 6---2,129
Pittwood, G 15--- 265
Plainfield, D 14--1,147
Plainview, N 8--- 150
Plainville, K 4---- 245
Plano, D 13------1,473
Pleasant Hill, M 9 433
Pleasant Mound,
O 10 200
Pleasant Plains, 9-1,078
Pleasant View, J 7 150
Plymouth, J 5---- 900
Pocahontas, O 9- 830
Polo, C 9--------1,867
Pomona, T 10---- 150
Pontiac, G 12----6,664
Pontoosuc, H 5--- 199
Poplar Grove, A 12 316
Port Byron, D 7- 510
Portland, R 11--3,194
Posen, Q 10------ 947
Potomac, I 15---- 800
Pottstown, H 9--- 300
Prairie City, H 7 638
Prairie du Rocher,
R 8 535
Preemption, E 7- 250
Prentice, K 8---- 155
Preston, R 9----- 101
Princeton, E 10--4,126
Princeville, G 9-1,035
Prophetstown, D9-1,159
Pulaski, V 11---- 518
Putnam, F 10----- 240

Quincy, K 4----35,978

Radom, R 10----- 305
Raleigh, T 12---- 264
Ramsey, N 11---- 772
Rankin, I 15----- 944
Ransom, F 12---- 402
Rantoul, I 14-----1,551
Rapids City, D 7 142
Rardin, L 14----- 250
Raritan, H 6----- 300
Ray, J 9--------- 200
Raymond, M 5---- 868
Red Bud, R 8----1,141
Reddick, F 14---- 239
Redmon, L 15---- 234
Reeves, T 11----- 779
Renault, R 8----- 241
Reno, O 10------- 500
Reynolds, E 6---- 322
Richmond, A 13- 533
Richview, Q 10--- 330
Ridge Farm, K 15 851
Ridgefield, B 13- 200
Ridgeway, T 14-1,102
Ridott, A 9------- 187
Ringwood, A 13- 160
Rio, F 7--------- 201
Ripley, K 6------ 193
Riverdale, V 5--1,166
River Forest, C15-4,358
River Grove, O 1 484
Riverside, R 1---2,532
Riverton, K 10---1,916
River View, B 14 334
Roanoke, G 11---1,368
Robbins, C 15---- 431
Roberts, H 14---- 444
Robinson, O 15---3,375
Rochelle, C 11---3,310
Rochester, L 10-- 399
Rockbridge, M 3- 225
Rock City, A 9--- 159
Rockdale, D 14--1,478
Rock Falls, D 9-2,927
Rockford, B 10-65,651
Rock Island, E6-35,179
Rockport, L 5---- 200
Rockton, A 11---- 899
Rockwood, S 4---- 153
Rome, G 9-------- 216
Roodhouse, M 7-2,928
Roscoe, A 11----- 500
Rose Hill, N 14-- 202
Roselle, C 14----- 400
Rosemond, M 10-- 300
Roseville, H 6---- 952
Rosiclare, U 13--1,522
Rossville, I 15---1,588
Round Lake, A 14 251
Royalton, S 11---2,043
Rushville, J 6---2,275
Russellville, O 16 200
Rutland, F 11---- 618

Sadorus, K 13---- 413
Sailor Springs, P13 284
St. Anne, F 15--1,067
St. Augustine, H 7 195
St. Charles, O 13-4,099
St. David, I 8---1,189
St. Elmo, O 11---1,337
St. Marie, G 15-- 351
St. Francisville,
P 15-1,164
St. Jacobs, P 9--- 845
St. John, S 11---- 353
St. Joseph, J 14- 772
St. Libory, Q 9-- 289
St. Peter, O 12--- 396
Salem, P 11------3,457
Saline, O 8------- 222
Sandoval, P 11--1,768
Sandwich, D 12--2,409
San Jose, I 9----- 566
Saunemin, G 13-- 360
Savanna, B 8----5,237
Sawyerville, N 9- 588
Saybrook, I 12---- 752
Scales Mound, A 8 356
Sciota, H 6------ 195
Schiller Park, C 15 390
Schram City------1,200
Scotland, K 16--- 400
Scottville, M 8---- 285
Sears, E 6-------- 236
Seaton, F 6------ 297
Seatonville, E 19 534
Secor, H 11------- 311
Seneca, E 12------1,100
Sesser, R 11------2,841
Seymour, J 12---- 243
Shabbona, C 12-- 735
Shannon, B 9----- 636
Shawneetown,
T 14-1,368
Sheffield, E 9---- 996
Shelbyville, M 12-3,568
Sheldon, H 15----1,182
Sheridan, D 12--- 476
Shermerville, B 15 554
Sherrard, E 6---- 437
Shetlerville, U 13 250
Shiloh, P 9------- 381
Shipman, N 8----- 333
Shirley, I 11------ 119
Shobonier, O 11-- 306
Shumway, N 12--- 269
Sibley, H 11----- 383
Sidell, K 15------ 800
Sidney, K 14----- 546
Sigel, N 13------- 292
Silvis, D 7-------2,541
Sims, Q 13------- 429
Simpson, U 12---- 178
Smithboro, O 10- 277
Smithfield, I 7--- 385
Smithshire, G 6- 250
Smithton, Q 8---- 357
Somonauk, D 14- 540
Sorento, N 10---- 942
S. Beloit, A 11---1,436
S. Chicago
Heights, C 15-- 949
S. Elgin, B 13---- 559
S. Heights, E 7--- 250
S. Holland, W 5-1,247
S. Pekin, H 19---- 944
S. Wilmington,
F 13-1,362
Sparland, F 10--- 437
Sparta, R 9------3,340
Spaulding, K 9--- 237
Spencer, E 14----- 110
Spillertown, T 11 240
Springerton, R 13 318
SPRINGFIELD,
K 9-59,183
Spring Forest,
O 15 134
Spring Garden, R11 227
Spring Grove, A13 363
Spring Valley, E10-6,493
Standard, E 10--- 980
Stanford, I 11---- 500
Staunton, N 9---6,027
Steeleville, S 9--- 702
Steelton, K 15---- 300
Steger, D 15------2,304
Ste. Marie, O 14- 450
Sterling, C 8----8,182
Steward, C 11---- 253
Stewardson, N 12 731
Stickney, T 2---- 550
Stillman Valley,
B 10 313
Stockland, H 15- 225
Stockton, A 8----1,449
Stonefort, T 12--- 500
Stonington, L 11--1,466
Stoy, O 15-------- 249
Strasburg, M 12-- 469
Strawn, H 13----- 248
Streator, F 12--14,779
Stronghurst, R 5- 836
Sublette, D 10---- 262
Sullivan, L 12---2,532
Summerfield, P 9 277
Summit, R 2------4,019
Summum, I 7------ 225
Sumner, P 15-----1,029
Sunfield, R 11---- 150
Swansea, P 8----1,048
Swedona, F 7------ 46
Sycamore, C 12--3,602
Symerton, E 14--- 157

Table Grove, I 7- 610
Tallula, K 9------ 761
Tamaroa, R 11--1,115
Tamms, V 10------ 822
Tampico, D 9----- 788
Taylor Springs----1,526
Taylorville, L 10-5,806
Tennessee, I 6---- 252
Terre Haute, H 5 190
Tessville, C 15---- 355
Teutopolis, N 13- 728
Texas City, S 13- 200
Thackery, R 13--- 200
Thawville, H 14- 318
Thayer, L 9------1,254
Thebes, V 10----- 857
Thomasboro, J 14 261
Thompson, C 8--- 495
Thompsonville, S12 577
Thomson, C 8 --- 495
Tilden, R 9------1,137
Tilton, or Vander-
cook, J 15------ 909
Timewell, K 6---- 300
Tinley Park, D 15 493
Tioga, J 4-------- 200
Tiskilwa, E 9---- 915
Toledo, M 13----- 787
Tolono, K 13----- 760
Toluca, G 11-----2,503
Tonica, D 11------ 439
Topeka, I 8------ 109
Torino, E 13------ 105
Toulon, F 8------1,235
Towanda, H 11--- 404
Tower Hill, M 11 769
Tremont, I 10---- 976
Trenton, P 9-----1,200
Trilla, M 15------ 280
Trimble, N 13---- 130
Triumph, D 11---- 150
Troy, P 8--------1,312
Troy Grove, D 11 261
Tunnel Hill, U 14 150
Tuscola, K 13----2,564

Ullin, V 11------- 652
Union, B 12------ 399
Unionville, V 13- 300
Unity, V 10------ 150
Upper Alton, O 8-2,918
Urbain, S 11------ 263
Urbana, J 4-----10,244
Ursa, J 4--------- 123
Utica, E 11------1,500

Vallier, R 11----- 876
Valley, L 6------ 800
Valmeyer, Q 8--- 406
Vandalia, O 11---3,316
Van Orin, D 10--- 100
Varna, F 10------ 359
Venedy, Q 9------ 157
Venice, P 8------3,895
Vergennes, S 10- 305
Vermilion, L 16- 318
Vermilion Grove,
K 15 100
Vermont, I 7-----1,078
Vernon, P 11----- 230
Verona, F 12----- 184
Versailles, K 6--- 627
Victoria, F 8----- 415
Vienna, U 12----- 907
Villa Grove, K 14-2,493
Villa Ridge, U 11 500
Viola, F 6-------- 668
Virden, M 9------4,682
Virginia, K 7-----1,501
Volo, A 14------- 150

Waggoner, M 9--- 307
Waldron, or
Aroma, F 15--- 261
Walnut, E 9------ 771
Walnut Hill, O 11 160
Walpole, S 12---- 125
Walshville, N 9- 180
Wanlock, F 6----- 150
Wapella, J 11---- 528
Warren, A 8------1,253
Warrensburg, K 11 490
Warrenville, C 14 150
Warsaw, I 4------2,031
Washburn, G 10- 830
Washington, H10-1,643
Washington Pk.,
Q 8-1,516
Wasson, T 13----- 500
Wataga, F 7------ 459
Waterloo, Q 8----1,930
Waterman, C 12- 401
Watertown, D 7- 525
Watseka, H 15---2,817
Watson, O 13----- 316
Wauconda, B 14- 399
Waukegan, A 14-19,266
Waverly, L 8-----1,510
Wayne, C 13------ 150
Wayne City, Q 13 561
Waynesville, J 1- 592
Wedron, E 12----- 200
Weldon, J 12----- 573
Wellington, H 15 288
Wenona, F 11----1,203
W. Brooklyn, D 10 190
W. Chicago, C 14-2,594
W. City, S 11----- 525
W. Dundee -----1,587
Western Sprs.,
C 14-1,258
Westfield, N 15--- 933
W. Frankfort,
S 11-8,428
W. Hammond ---7,492
W. Liberty, O 14 214
Weston, H 12----- 260
Westpoint, J 5--- 303
W. Salem, Q 14--- 946
W. Union, N 15--- 520
Westville, J 15--4,241
W. York, N 15---- 300
Wetaug, U 13----- 132
Wethersfield ----1,960
Wheaton, C 14---4,137
Wheeler, O 14---- 214
Wheeling, B 14--- 313
White Ash, S 11- 381
White City ------ 503
White Hall, M 8-2,954
White Heath, J 13 200
Williamsfield, G 9 435
Williamson ------ 805
Williamsville, K 9 652
Willisville, S 9---1,485
Willow Hill, O 14 397
Willow Sps. D 15 150
Wilmette, B 15-7,814
Wilmington, E14-1,384
Wilmington, or
Illiview, M 7- 228
Wilsonville, M 8- 837
Winchester, L 7-1,540
Windsor, M 12----1,000
Winsdor --------- 484
Winfield, C 14---- 250
Winnebago, B 19 495
Winnetka, B 15-6,694
Wireton, C 15---- 150
Winslow, A 9----- 371
Winthrop Harbor,
A 15 473
Witt, N 10-------2,443
Woburn, O 10----- 250
Woodburn, N 8--- 133
Woodhull, F 7---- 700
Woodland, H 15- 398
Woodlawn, Q 11- 309
Wood River ---3,476
Woodson, L 7. --- 231
Woodstock, A 12-5,523
Woodworth, H 15 154
Woosung, C 10--- 300
Worden, O 9----1,252
Worth, U 2------ 240
Wrights, M 7---- 200
Wyanet, E 8----- 825
Wyoming, F 9---1,376

Xenia, P 12------ 640

Yale, N 14------- 200
Yates City, G 8 582
York, N 15------- 150
Yorkville, D 13--- 441

Zeigler, S 11---2,338
Zion City, A 15-5,580

INDIANA

First Settled at Vincennes, 1730.

Admitted as a Territory, May 7, 1800.

Admitted as a State, Dec. 11, 1816.

Area:
Land, 36,045 sq. miles.
Water, 309 sq. miles.
Total, 36,354 sq. miles.

Population: Last Census, 2,930,390.

Capital, Indianapolis.

COUNTIES.

County	Key	Pop.
Adams, G 15		20,503
Allen, E 15		114,303
Bartholomew, O 11		23,887
Benton, G 5		12,206
Blackford, H 13		14,084
Boone, J 8		23,575
Brown, O 9		7,019
Carroll, H 8		16,315
Cass, F 9		38,333
Clark, S 11		29,381
Clay, N 5		29,447
Clinton, I 9		27,737
Crawford, T 8		11,201
Davies, R 6		26,856
Dearborn, P 15		20,033
Decatur, O 12		17,813
Dekalb, D 14		25,600
Delaware, J 13		56,577
Dubois, T 7		19,915
Elkhart, B 11		56,384
Fayette, M 14		17,142
Floyd, T 11		36,661
Fountain, K 5		18,823
Franklin, N 14		14,806
Fulton, E 9		16,478
Gibson, T 4		29,201
Grant, H 12		51,553
Greene, P 6		36,770
Hamilton, K 10		24,222
Hancock, L 11		17,210
Harrison, U 10		18,656
Hendricks, L 8		20,291
Henry, K 13		34,682
Howard, H 9		43,965
Huntington, F12		31,671
Jackson, Q 10		24,228
Jasper, F 6		13,961
Jay, I 14		23,318
Jefferson, R 13		20,709
Jennings, P 12		13,280
Johnson, N 10		20,739
Knox, R 4		46,195
Kosciusko, D 11		27,120
Lagrange, B 13		14,009
Lake, C 5		159,957
Laporte, C 8		50,443
Lawrence, O 8		28,228
Madison, J 12		69,151
Marion, L 9		348,061
Marshall, C 9		23,744
Martin, R 7		11,865
Miami, F 10		28,668
Monroe, O 8		24,519
Montgomery, K7		28,490
Morgan, N 9		20,010
Newton, F 5		10,144
Noble, C 13		22,470
Ohio, Q 15		4,024
Orange, S 8		16,974
Owen, O 7		12,760
Parke, L 5		18,875
Perry, U 8		16,692
Pike, T 5		18,684
Porter, C 6		20,256
Posey, V 2		19,334
Pulaski, F 8		12,385
Putnam, M 7		19,880
Randolph, J 14		26,484
Ripley, P 14		18,694
Rush, M 13		19,241
St. Joseph, B 9		103,304
Scott, R 11		7,424
Shelby

Celestine, T 7--- 125
Cedarville, D 14- 150
Cementville, T 11 500
Center, I 10----- 300
Centerpoint, N 6- 371
Centerton, M 9-- 300
Centerville, L 15 917
Chalmers, G 7--- 528
Chambersburg, S 9 100
Chandler, V 5--- 150
Charlestown, S 12 820
Charlottesville,L12 450
Chester, L 15--- 125
Chesterfield, J 12 319
Chesterton, V 15-1,604
Chili, F 10------ 250
China, Q 13----- 250
Chrisney, V 6--- 495
Churubusco, D 13 916
Cicero, J 10----- 906
Cincinnati, P 7-- 87
Clarke Station,V13 100
Clarksburg, N 13 454
Clarks Hill, J 7- 435
Clarksville, S 11-2,322
Clarksville, K 11 200
Clay City, O 5--1,226
Claypool, E 11-- 350
Claysburg, S 11- 437
Clayton, M 8---- 493
Clear Creek, P 8- 100
Clear Lake, B 14- 100
Clear Springs, Q10 200
Clermont, S 13-- 240
Clifford, O 11---- 185
Clinton, M 4---10,902
Cloverdale, N 7- 678
Cloverland, N 5- 100
Clymers, G 9---- 156
Coal Bluff, M 9-- 600
Coal City, O 6--- 300
Coal Creek, K 5- 250
Coalmont, O 5--- 750
Coatesville, M 8- 522
Cochran, P 5---- 858
Coesse, E 13---- 200
Colburn, H 7---- 300
Coldspring, P 14 61
Colfax, J 8------ 793
Collamer, E 12-- 100
College Park, F 12 169
Collett, I 15----- 200
Collins, E 13---- 100
Coloma, L 5----- 200
Columbia City,
E 12-3,499
Columbus, O 11--8,990
Commiskey, Q 12 150
Como, I 14------ 69
Connersville, M14-9,901
Conrad, E 4------ 50
Converse, H 11--1,049
Cooper, P 9------ 100
Cornettsville, R 6 90
Cortland, O 10--- 166
Corunna, C 14---- 272
Cory, N 5------- 300
Corydon, U 10---1,785
Corydon Junction,
T 10 100
Cottage Grove,M15 80
Covington, J 5--1,945
Cowan, J 13------ 200
Cox Mills, K 15- 100
Coxville, M 5---- 100
Craigville, G 14- 200
Crandall, T 10--- 133
Crawfordsville,
K 7-10,139
Creston, D 4----- 150
Crisman, V 4---- 150
Crocker, V 15---- 150
Cromwell, C 12--- 420
Cross Plains, O 14 160
Crothersville,O11-1,131
Crowleyville, T 4 100
Crown Point, C 5-3,232
Crumstown, B 9- 120
Cuba, N 7------- 150
Culver, D 8-----1,080
Cumback, S 5---- 300
Cumberland, L 10 300
Curryville, G 14- 131
Curtisville, I 11- 250
Cutler, H 8------ 160
Cynthiana, U 3--- 568

Dabney, P 13---- 80
Dale, U 6-------- 688
Daleville, J 12--- 624
Dalton, K 14----- 70
Dana, L 4-------- 884
Danville, L 8-----1,729
Darlington, J 7--- 823
Davis, C 8------- 150
Dayton, I 7------ 690
Dayville, V 5---- 150
Decatur, F 15---4,762
Decker, S 4------ 800
Deedsville, F 10- 200
Deer Creek, H 9- 97
Deerfield, I 5---- 107
Delaware, P 14--- 250
Delong, E 8------ 300
Delphi, H 8-----2,087
Deming, J 10----- 143
Demotte, D 5---- 250
Denham, E 7------ 100
Denver, F 10----- 522
Depauw, T 9------ 120
Deputy, R 12----- 300
Derby, V 8------- 175
Diamond, M 6--- 352
Dickeyville, U 5- 250
Dillsboro, P 14-- 471
Disco, E 11------ 200
Dixon, P 6------- 67
Doans, Q 7------- 65
Donaldson, D 9--- 100
Doolittle Mills, TS 76
Dora, G 12------- 100
Dover, P 15------ 200
Doverhill, R 7---- 300
Dresden, O 7----- 100
Dublin, L 14----- 630
Dubois, S 7------ 100
Dugger, P 5------1,679
Dundee, H 13---- 250
Dundee, L 11----- 250
Dunkirk, I 14---2,532
Dunlaps, B 11---- 100
Dunreith, L 13--- 184
Dupont, Q 12----- 300
Dyer, W 12------ 479

Eagletown, K 10 300
Earl Park, G 4--- 542
E. Chicago, E 1-35,967
E. Connersville,
M 14 945
E. Enterprise, Q15 150
E. Gary, V 14---- 813
E. Germantown
or Pershing,L14 267
E. Mt. Carmel, T 3 80
Eaton, I 13------1,214
Eck, S 14-------- 130
Eckerty, T 8----- 204
Economy, K 14--- 375
Edgerton, E 15--- 300
Edinburg, N 11--2,376
Edna Mills, I 8--- 72
Edwardsport, O 5 670
Edwardsville, T 11 128
Effner, G 4------ 150
Ehrmandale, M 5 200
Ekin, J 10------- 100
Elberfeld, U 4--- 473
Elizabeth, U 11-- 193
Elizabethtown, P11 313
Elizaville, J 9---- 130
Elkhart, B 11--24,277
Ellettsville, O 8- 721
Ellsworth, S 7---- 50
Elnora, Q 6------ 865
Hobbs, J 11------ 300
Elrod, P 14------ 150
Elston, I 7------- 100
Elwood, I 11----10,790
Elwren, O 7------ 100
Eminence, N 8--- 300
English, T 8------ 576
English L., D 7- 75
Enterprise, V 5--- 66
Epsom, R 6------ 100
Etna Green, D 10 357
Eugene, K 4------ 450
Eureka, V 5------ 150
Evansville, V 4--85,264
Everton, M 14---- 175
Ewing, Q 10----2,500
Exchange, N 9--- 78

Fairbanks, O 4--- 111
Fairfield, N 15--- 200
Fairland, M 11--- 513
Fairmount, I 12-2,155
Fair Oak, E 5---- 350
Fairview Park---1,301
Fairmount, M 13- 175
Farmer, O 6------ 150
Farmersburg, O4-1,141
Farmers Retreat,
P 14 130
Farmersville, V 2 75
Farmland, J 14- 878
Fayette, J 18---- 195
Fayetteville, Q 8 150
Ferdinand, U 7--- 884
Fiat, H 17------- 75
Fillmore, M 4---- 180
Fincastle, L 7---- 175
Fishers, K 10----- 142
Fishersburg, J 12 200
Flat Rock, N 11- 400
Flint, B 14------ 125
Flora, H 8------1,441
Florence, Q 15--- 240
Floyds Knob, T 11 285
Folsomville, U 5- 410
Fontanet, M 5---- 570
Foresman, F 5---- 100
Forest, I 9------ 300
Foresthill, O 12-- 113
Ft. Branch, T 4--1,339
Ft. Ritner, R 9--- 111
Ft. Wayne, E14-86,549
Fortville, K 11--1,213
Fountain City, K15 375
Fountaintown,M11 455
Fowler, H 5------1,442
Fowlerton, I 12-- 225
Francesville, F 7 648
Francisco, T 4---- 614
Frankfort, I 8--11,585
Franklin, N 10--4,909
Frankton, J 11--- 739
Fredericksburg, S9 215
Freedom, O 7----- 300
Freeland Park, H4 300
Freelandville, Q 5 500
Freeport, M 11--- 100
Freetown, P 10--- 350
Fremont, A 15--- 729
French Lick, S 8-1,980
Friendship, Q 14- 250
Friendswood, M 9 100
Fulda, U 7------- 150
Fulton, F 9------ 361
Furnessville, V 16 150

Galena, T 11----- 200
Galveston, H 10- 691
Gar Creek, E 15- 75
Garrett, D 14---4,796
Gary, B 5 V 13-55,378
Gas City, H 12--2,870
Gaston, I 12----- 541
Geetingsville, I 8 100
Geneva, H 15---- 879
Gentryville, U 6- 291
Georgetown, T 10 401
Gessie, J 4------ 159
Gibson, V 12----- 100
Gilead, F 10---- 158
Gilman, J 12----- 150
Gilmour, P 5----- 200
Glen Dale, S 6--- 75
Glendora, P 5---- 100
Glenns Val., U 14 50
Glenwood, M 13- 324
Goldsmith, I 10-- 300
Goodland, G 5----1,120
Goshen, B 11----9,525
Gosport, N 7----- 700
Grabill, D 14----- 250
Grammer, O 12--- 100
Grand View, V 6 689
Granger, A 18---- 85
Grantsburg, T 10 200
Granville, I 13--- 100
Grass Creek, F 9- 200
Grasselli, V 12--- 200
Graysville, P 2--- 200
Greencastle, M 7-3,780
Greendale, P 15- 763
Greenfield, L 11--4,168
Green Hill, I 6--- 164
Greensboro, L 13- 229
Greensburg, O 13-5,345
Greens Fork, K 14 380
Greentown, H 11-1,163
Greenville, T 10- 225
Greenwood, M 10-1,907
Griffin, U 2------ 341
Griffith, W 12---- 630
Grovertown, D 8 125
Groveland, L 10-- 100
Guilford, O 15---- 200
Guthrie, P 8------ 200
Gwynneville, M 12 200

Hackleman, I 11-- 100
Hadley, L 8------ 68
Hagerstown, K14-1,238
Hall, M 8-------- 200
Hamburg, N 13--- 79
Hamilton, C 15--- 387
Hamlet, O [illegible] 480
Hammond, B 4-36,004
Hanfield, H 12---- 150
Hanna, C 7------- 400
Hanover, R 12---- 360
Hardinsburg, S 9 253
Harlan, D 15----- 500
Harmony, M 6--1,080
Harristown, S 10 85
Harrisville, J 15- 178
Harrodsburg, P 8 400
Hartford, O 15--- 150
Hartford City, I13-6,183
Hartsville, O 12-- 284
Hartwell Jct., T 5 300
Hatfield, V 5----- 200
Haubstadt, U 4--- 500
Hayden, P 11----- 375
Haysville, S 6---- 275
Hazelwood, M 8- 100
Hazelton, S 4---- 605
Headlee, F 8------ 150
Hebron, D 5------ 832
Hecla, D 12------ 200
Helmer, C 14----- 150
Helmsburg, O 9--- 100
Heltonville, O 9- 600
Hemlock, I 10---- 300
Henryville, S 11- 400
Herbst, H 11----- 250
Hessville, V 12--1,480
Hibbard, D 9----- 200
Highland, W 12- 542
Hillham, S 7----- 150
Hillisburg, I 9---- 300
Hillsboro, J 5---- 537
Hillsdale, L 4---- 200
Hoagland, F 15--- 250
Hobart, W 14---3,400
Hobbieville, P 7- 200
Holland, T 6----- 300
Hollandsburg, L 6 100
Holton, P 13----- 350
Homer, M 12----- 200
Home Place, K 10 200
Honey Crk., K 13 182
Hooslerville, N 6 100
Hoover, G 19----- 100
Hope, O 11------1,183
Hortonville, J 10 200
Hosmer, S 5------ 125
Houston, P 10---- 125
Howe, B 13------- 800
Howell, V 3------2,000
Howesville, O 5--- 200
Howland,s S 15--- 150
Hudson, O 14----- 385
Huntertown, D 14 400
Huntingburg, T 6-3,261
Huntington, F12-14,000
Huntsville, J 12-- 160
Huron, R 7------- 176
Hymera, O 5-----1,599

Idaville, G 7----- 600
Ijamsville, F 11-- 163
Independence, J 5- 500
Independence Station, I 5------- 500
Indiana Harbor.
U 12-7,000
INDIANAPOLIS.
L 9-314,194
Indian Spgs., Q 7 250
Ingalls, K 11----- 399
Inglefield, U 2---- 150
Inwood, D 9------ 300
Ireland, S 6------ 275

Jackson, I 10----- 100
Jacksonburg, L 14 105
Jackson Hill, O 5 400
Jalapa, H 11----- 150
Jamestown, K 8-- 628
Jasonville, P 5---4,461
Jasper, T 6-------2,539
Jefferson, I 8---- 306
Jeffersonville,
T 12-10,098
Jerome, H 9------ 200
Jessup, M 5------ 150
Joliet ville, K 9-- 350
Jonesboro, H 12--1,429
Jonesville, P 11- 213
Judson, L 6------ 163
Judyville, I 5---- 125
Julietta, T 16---- 75

Kellerville, S 7-- 50
Kempton, J 9---- 498
Kendallville, C13-5,273
Kennard, K 12---- 541
Kent, R 12------- 110
Kentland, G 4---1,283
Kewanna, E 9---- 695
Keystone, H 14-- 328
Killion, R 7------ 150
Killmore, I 8----- 100
Kimmell, C 2---- 200
King, T 4-------- 100
Kingman, K 5---- 578
Kingsbury, C 7--- 250
Kingsland, G 14- 100
Kingston, N 13--- 75
Kinzie, D 11------ 150
Kirklin, J 9------ 695
Kirkpatrick, J 7- 100
Klondike, H 16--- 120
Knightstown,L12-1,918
Knightsville, M 5 767
Knox, D 9-------1,577
Kokomo, H 10--30,067
Koleen, P 7------ 150
Kouts, D 6------- 800
Kramer, I 5------ 500
Krantzville, V 3-- 100
Kurtz, P 10------ 200
Kyana, T 7------- 125

Laconia, V 10---- 83
Lacrosse, D 7----- 400
Lacy, R 7-------- 200
Ladoga, K 7------1,010
Lafayette, I 7--22,486
La Fontaine, G 12 601
LaGrange, B 13--1,610
Lagro, F 11------ 515
Lake Bruce, E 8-- 100
Laketon, F 11---- 528
Lake Vil., E 4---- 150
Lakeville, C 9---- 333
Lancaster, Q 13-- 116
Lancaster, F 12-- 200
Landess, H 12---- 200
Lapesville, T 10-- 269
Laotto, D 14----- 300
Lapaz, C 9------- 274
Lapel, K 11------1,079
Laporte, B 7-----15,158
Larwill, E 12---- 264
Laud, E 13------- 250
Laurel, N 14----- 515
Lawrence, S 16--- 400
Lawrenceburg,
P 15-3,466
Lawrenceville, O15 120
Leavenworth, U 9 611
Lebanon, K 8-----6,257
Leesburg, D 11--- 369
Leesville, Q 9---- 150
Leipsic, R 9------ 125
Leiters Ford, E 9 200
Lena, M 6-------- 340
Lennox, G 7------ 180
Leo, D 14-------- 200
Leopold, U 8-----1,200
Leroy, D 5------- 300
Lester, Q 6------- 250
Letts, Q 12------ 200
Lewis, Q 5------- 250
Lewiscreek, N 11 90
Lewisville, L 13- 460
Lexington, R 12-- 325
Liberty, M 15---1,292
Liberty Cen., G 12 400
Liberty Mills, E 12 300
Ligonier, O 12---2,037
Lincoln, H 9----- 200
Lincoln City, U 6 150
Lincolnville, G 12 150
Linden, J 7------ 555
Linngrove, G 14- 250
Linnsburg, K 7--- 150
Linton, P 5------5,856
Linwood, J 12---- 130
Lisbon, C 14----- 100
Littles, T 5------ 350
Little York, R 11 180
Livonia, S 9------ 176
Lizton, L 8------- 182
Lochiel, G 5------ 150
Lockspring, O 13- 200
Logan, O 15------ 75
Logansport, G 9-21,626
London, M 11----- 200
Loogootee, R 6--2,335
Losantville, K 14 525
Lovett, Q 12----- 80
Lowell, D 4------1,197
Lucerne, F 9----- 230
Luther, E 12----- 55
Lyford, M 5------ 250
Lynn, K 15------- 898
Lynnville, U 5---- 412
Lyons, P 6------- 894
Lyons Sta., M 14 148
Lyonton, P 4----- 300

McCool, V 15----- 125
McCordsville, K 11 300
McCoysburg, F 6-- 79
McGrawsville, H10 50
McNatts, H 13---- 60
Macy, F 10------- 297
Macksville, T 4-3,083
Madison, R 18---6,711
Mahalasville, N 9 260
Mallesboro, O 11- 156
Majenica, G 12--- 300
Maize, Q 12------ 300
Makin, F 12------ 68
Malott Pk., S 15 100
Manchester, O 16 350
Manhattan, M 16 100
Manilla, M 12---- 400
Mansfield, M 6--- 300
Manson, J 8------ 200
Maples, E 15----- 100
Maplewood, L 8-- 100
Marble Cor., O 13 75
Marblehill, S 13- 100
Marco, Q 5------- 300
Marengo, T 9----- 747
Mariah Hill, U 6 100
Marietta, N 11--- 275
Marion, H 12---23,747
Markland, O 15--- 200
Markle, F 13----- 717
Markleville, K 12 250
Marshall, L 5---- 334
Marshfield, J 4--- 110
Martinsburg, S 10 100
Martinsville, N 9-4,895
Martz, O 5------- 100
Marysville, S 12-- 150
Matthews, I 13--- 502
Mauckport, V 9--- 239
Max, K 8--------- 100
Maxinkuckee, D 9 100
Maxwell, L 11---- 400
Mays, L 13------- 200
Maywood, T 14---- 300
Mecca, L 5-------1,200
Mechanicsburg,K12 200
Medaryville, E 7 624
Medora, Q 9------ 659
Mellott, J 6------ 340
Meltzer, N 12---- 75
Memphis, S 11---- 467
Mentone, D 18---- 678
Merom, P 4------- 503
Merriam, D 13---- 100
Merrillville, W 13 210
Metamora, K 14-- 588
Metz, B 15------- 300
Mexico, F 10----- 500
Miami, H 10------ 300
Michael, H 12---- 125
Michigan Cy., B7-19,457
Michigantown, I 9 430
Middlebury, B 11 599
Middle Fork, I 9- 100
Middletons, I 10- 200
Middletown, K12-1,273
Midland, P 5----- 500
Mier, H 11------- 125
Milan, P 14------ 718
Milford, C 11---- 811
Milford, O 12---- 139
Mill Creek, B 8-- 100
Milledgeville, J 8 67
Miller, V 14------ 638
Millersburg, C 12 385
Millersville, L 9- 200
Millgrove, I 13--- 256
Millhousen, O 13- 165
Milltown, T 9---- 615
Millville, K 14--- 200
Milroy, N 13----- 700
Milton, L 14------ 580
Mineral, P 7----- 100
Milners Corners,
K 12 150
Mishawaka, B10-15,195
Mitchell, R 8----3,025
Modoc, K 14------ 256
Mohawk, L 11---- 150
Mongo, B 13------ 150
Monon, F 7-------1,357
Monroe, G 15----- 384
Monroe City, R 4 530
Monroeville, F 15 864
Monrovia, M 8---- 400
Monterey, E 8---- 304
Montezuma, L 5-1,178
Montgomery, R 6 576
Monticello, G 7--2,536
Montmorenci, H 6 325
Montpelier, H 13-2,297
Moorefield, Q 4--- 85
Mooreland, K 13- 404
Moores Hill, P 14 285
Mooresville, M 9-1,781
Moral, M 11------ 200
Moran, I 8------- 200
Morgantown, N 9 831
Morocco, F 4-----1,064
Morris, O 14----- 420
Morristown, M 12 658
Morton, M 7------ 98
Moscow, N 12---- 132
Mt. Auburn, N 11 142
Mt. Ayr, F 5----- 199
Mt. Carmel, N 15 127
Mt. Comfort, L 11 100
Mt. Etna, G 12--- 137
Mt. Meridian, M 7 100
Mt. Sterling, Q 5 80
Mt. Summit, K 13 274
Mt. Vernon, V 2-5,284
Mt. Zion, G 13---- 300
Mulberry, I 8----- 850
Muncie, J 13-----36,524
Munster, W 12---- 605
Muren, T 5------- 100
Murray, G 14----- 175

Nabb, S 12------- 100
Napoleon, O 13--- 520
Nappanee, C 10--2,678
Nashville, O 9---- 323
Nat. Mil. Home.
H 12-2,289
Neal, G 10------- 100
Nebraska, P 13--- 153
Needham, M 10--- 200
Needmore, O 9--- 125
New Albany, T11-22,992
New Alsace, O 15 375
New Amsterdam,
U 9 137
Newark, P 7----- 150
New Augusta, or
Augusta, S 14-- 300
New Bellsville, P10 150
New Bethel, M 10 300
Newbern, O 12---- 250
Newberry, O 6---- 439
Newburg, V 4----1,295
New Carlisle, B 8 609
Newcastle, K 13-14,458
New Chicago,
B 5-W 13 300
New Corydon, H15 210
New Goshen, M 4 180
New Harmony, U2-1,126
New Haven, E15-1,237
New Lancaster, J11 130
Newland, E 6---- 100
New Lebanon, P 4 100
New Lisbon, L 13 187
New London, I 9-- 150
New Marion, P 13 225
New Market, K 7 403
New Maysville, L7 102
New Middletown,
U 10 119
New Mt. Pleasant,
I 14 125
New Palestine, L11 442
New Paris, C 11-- 400
New Pekin, R 10 356
New Philadelphia,
R 11 100
New Pittsburg, I15 160
New Point, O 13-- 317
Newport, L 5---- 703
New Providence,
S 11 333
New Richmond, J6 436
New Ross, K 7--- 351
New Salem, M 13 200
New Salisbury, T10 210
Newton, F 10----- 163
Newton Stewart,
T 7 90
Newtonville, V 6 150
Newtown, J 6---- 329
New Trenton, O 15 200
Newville, D 15---- 150
New Washington,
S 12 268
New Waverly, G 9 300
New Winchester, L8 116
Nineveh, N 10---- 300
Noblesville, K 10-4,758
Nora, S 15------- 100
Normal, I 11------1,122
Normanda, L 10-- 150
Norman Sta., Q 9 175
North, Q 15------ 65
Norris, S 10------ 85
Northgrove, H 11 130
N. Judson, D 7---1,189
N. Liberty, C 9--- 684
N. Madison, R 13 309
N. Manchester,
E 11-2,711
N. Salem, L 8---- 595
N. Terre Haute, M5 300
N. Vernon, P 12-3,084
N. Webster, D 12 400
Norwood, L 9----- 400
Notre Dame, B 9-1,200
Nottingham, H 14 104
Nulltown, M 14-- 73
Nyesville, L 6---- 100

Oakford, I 10---- 150
Oakforest, N 14-- 125
Oakland City, T4-2,270
Oaklandon, S 16- 360
Oaktown, Q 4----- 779
Oakville, K 13---- 200
Oatsville, T 4---- 74
Ober, D 8-------- 200
Ockley, H 8------ 150
Odell, I 6-------- 100
Odon, Q 6-------- 985
Ogden, L 13------ 300
Ohio Falls, T 11- 237
Oldenburg, N 14- 628
Olean, F 14------- 80
Oliver, V 2------- 100
Omega, J 11------ 100
Ontario, B 13---- 200
Onward, S 9------ 200
Oolitic, Q 8------ 883
Ora, E 8--------- 250
Orange, M 13----- 179
Orangeville, R 8- 100
Orestes, I 12---- 395
Oriole, U 8------ 100
Orland, B 14----- 322
Orleans, R 8-----1,408
Orville, S 8------ 100
Osceola, B 10---- 231
Osgood, P 13-----1,093
Ossian, F 14------ 724
Otis, B 7-------- 250
Otisco, S 12----- 218
Otto, S 13------- 300
Otterbein, H 6---- 702
Otwell, S 5------ 300
Ovid, K 12------- 100
Owensburg, Q 7--- 450
Owensville, T 3--1,239
Oxford, H 5------ 950

Packerton, E 11-- 100
Palmyra, T 10---- 227
Paoli, S 8-------1,520
Paragon, N 8----- 444
Paris Cross., O 12 380
Parker, J 14------ 697
Parkersburg, L 7 124
Part, E 5--------- 300
Patoka, T 4------- 673
Patricksburg, O 6 400
Patriot, O 15----- 289
Patton, G 7------ 100
Paxton, P 4------ 300
Pekin, S 10------- 350
Pence, I 4-------- 170
Pendleton, K 11-1,244
Pennville, H 14-- 646
Perkinsville, J 11 300
Perrysburg, F 10 86
Perrysville, K 4-- 650
Perth, M 5------- 250
Pershing, L 14---- 267
Peru, G 10-------12,410
Petersburg, S 5--2,367
Petroleum, H 14-- 75
Philadelphia, L 11 200
Philomath, L 14-- 50
Pickard, J 9------ 300
Pierceton, D 11--1,018
Pierceville, P 14- 150
Pikespeak, P 10-- 100
Pimento, O 4------ 100
Pine Vil., H 5--- 301
Pittsboro, L 8---- 549
Pittsburg, H 7---- 400
Plainfield, L 8---1,393
Plainville, O 5--- 500
Pleasant L., B 14 600
Pleasant Mills, G15 200
Pleasantplains, G12 100
Pleasantville, T S 200
Pleasantville, P 5 250
Plumtree, G 13--- 150
Plymouth, D 9----4,338
Poe, F 14-------- 100
Pt. Isabel, I 11--- 200
Poland, N 6------ 160
Poneto, G 13----- 270
Porter, V 15------ 699
Portersville, S 6- 150
Port Fulton, S 11- 971
Portland, I 15---5,958
Portland Mills, L6 90
Poseyville, U 3--- 881
Powers, I 14------ 157
Prairie Creek, O 4 160
Prairieton, N 4--- 325
Preble, F 15------ 115
Prescott, N 11---- 100
Princeton, T 4--7,132
Pulaski, F 7------ 150
Putnamville, M 7 204
Pyrmont, H 7---- 125

Queensville, P 12 110
Quincy, N 7------ 300

Raccoon, L 7----- 85
Radley, I 12------ 100
Radnor, H 8------ 150
Raglesville, Q 6- 150
Rainsville, L 5--- 150
Raleigh, L 13---- 151
Ramsey, T 10---- 100
Raub, G 4-------- 250
Ray, A 15-------- 300
Rayville, K 13--- 353
Redkey, I 14-----1,386
Reddington ------ 125
Reelsville, M 6--- 200
Reese Mill, J 8--- 125
Reifsburg, G 14-- 100
Remington, G 5-1,044
Reno, L 7-------- 100
Rensselaer, F 6--2,912
Rexville, Q 18---- 100
Reynolds, G 7---- 379
Richland, V 5----- 300
Richmond, L 15-26,765
Rich Val., G 11-- 175
Ridgeview, F 10-- 447
Ridgeville, I 14--1,042
Rigdon, I 11------ 203
Riley, N 3-------- 550
Ripley, E 7------ 100
Rising Sun, Q 15-1,411
River Park, B 9-1,505
Riverside, J 13--- 866
Roachdale, L 7--- 876
Roann, F 11------ 414
Roanoke, F 13---- 760
Roby, U 12------- 642
Rochester, E 10--3,720
Rockcreek, G 13-- 100
Rockfield, H 8---- 300
Rockford, P 11--- 150
Rocklane, M 10--- 125
Rockport, V 6---2,581
Rockville, L 5---1,968
Rolling Prairie, B8 476
Rome, V 8-------- 150
Rome City, C 13-- 450
Romney, J 7------ 200
Romona, O 7------ 100
Roseburg, H 14--- 150
Rosedale, M 5---- 741
Rosehill, E 11---- 73
Roselawn, E 5---- 300
Ross, W 13------- 100
Rossiton, K 9---- 100
Rossville, I 8---- 595
Royal Cen., F 8-- 900
Royalton, K 9---- 100
Royerton, J 13---- 300
Rushville, M 13-5,498
Russellville, L 6 463
Russiaville, I 9-- 298

St. Anthony, T 7 150
St. Bernice, L 4-- 200
St. Henry, U 6--- 62
St. Joe, D 1------ 386
St. John, C 4----- 279
St. Joseph Hill, T11 100
St. Leon, O 15---- 257
St. Louis, O 11--- 100
St. LouisCross., O11 200
St. Mary of the
Woods, N 4----- 200
St. Maurice, N 13 125
St. Meinard, U 7 439
St. Omer, N 12--- 300
St. Paul, N 12---1,050
St. Peters, O 15-- 150
St. Wendells, U 3 125
Salamonia, I 15--- 194
Salem, I 14------ 100
Salem, R 10-----2,836
Salem Cen., B 14 200
Saline Cy., N 6--- 350
Saltillo, R 9------ 127
Samaria, N 10---- 95
Sandborn, Q 5---- 530
Sandford, M 4---- 250
San Pierre, D 7--- 300
Santa Fe, G 10---- 100
Saratoga, J 15--- 327
Sardinia, O 12---- 175
Scalesville, U 5--- 100
Schererville, W 12 483
Schneider, E 4---- 258
Schnellville, T 7- 200
Scipio, P 11------ 200
Scircleville, J 9- 250
Scotland, O 6----- 200
Scottsburg, R 11-1,609
Seadalia, I 8----- 400
Seelyville, N 5--- 915
Sellersburg, T 11 915
Selma, J 13------- 318
Selvin, U 5------- 200
Servia, F 11------ 300
Seymour, Q 11---7,348
Shannondale, R 8 115
Sharpsville, I 10- 700
Shelburn, O 4----1,814
Shelby, D 5------- 400
Shelbyville, N 11-9,701
Sheridan, J 9-----1,761
Shideler, I 13---- 200
Shipshewana, B12 248
Shirley, L 12-----1,079
Shirley City, E 15 474
Shoals, R 7------1,034
Shrock, B 12------ 100
Sidney, E 11------ 223
Silver Grove, T 11 783
Silverlake, E 11- 452
Silverville, Q 7--- 75
Sims, H 11-------- 250
Smithland, N 11-- 150
Smith Valley, N10 200
Smithville, P 8--- 400
Snyder, L 13------ 150
Solsberry, P 7---- 200
Somerset, G 11--- 306
Somerville, T 4--- 100
South Bend, B 9-70,983
S. Boston, S 10--- 90
S. Milford, C 13-- 400
S. Peru, F 10----- 866
Southport, U 15-- 458
S. Raub, I 7------ 97
S. Whitley, E 12-1,074
Spades, O 14------ 150
Sparksville, R 9-- 140
Spartanburg, K 15 302
Spearsville, O 9--- 150
Spencer, O 7------2,066
Spencerville, D 15 300
Spiceland, L 13--- 632
Spring Grove, L 14 76
Springport, K 13 139
Springville, Q 8--- 300
Stanford, P 7----- 100
Star City, F 8---- 500
State Line, J 4--- 178
Staunton, N 5---- 642
Stendal, T 5------ 250
Stephenston, V 4 135
Stewartsville, U 2 300
Stilesville, M 8--- 400
Stillwell, C 8----- 200
Stinesville, O 8--- 299
Stips Hill, N 14-- 97
Stockwell, I 7---- 500
Stonebluff, J 5---- 300
Stonington, R 9-- 100
Straughn, L 13---- 261
Strawtown, J 11-- 100
Stroh, B 13------- 450
Sullivan, P 4-----4,489
Sulphur Sp., K 13 202
Summit Grove, L 4 100
Summitville, I 12-1,001
Sunman, O 14----- 372
Surprise, Q 10---- 100
Surrant, T 5 ---- 75
Swanington, H 5 150
Swayzee, H 11---- 650
Sweetsers, H 11- 733
Switz City, P 6-- 600
Sycamore, H 11-- 300
Sylvania, K 5---- 200
Syracuse, C 11---1,171

Tab, H 4--------- 150
Talbot, H 4------ 150
Talma, E 10------ 150
Tampico, Q 11---- 140
Tangier, K 5----- 300
Taswell, T 8----- 200
Taylorsville, O 11 500
Teegarden, C 9--- 200
Tefft, E 6-------- 275
Tell City, V 7---4,086
Templeton, H 5--- 350
Tennyson, U 6---- 386
Terhune, J 9----- 150
Terre Haute, N5-66,083
Thayer, E 4------ 200
Thorntown, J 8---1,432
Tilden, L 8------- 80
Tiosa, E 9------- 156
Tippecanoe, E 10 400
Tipton, J 10-----4,507
Tobinsport, W 8-- 300
Tocsin, F 14------ 205
Toleston, V 3-----1,000
Topeka, C 12----- 512
Tracy, C 7------- 100
Trafalgar, N 10-- 400
Trask, H 12------ 100
Treaty, G 11----- 100
Trenton, K 14---- 300
Trinity Spgs., R 7 100
Troy, V 7-------- 454
Tunnelton, R 9--- 235
Turner, N 5------ 300
Twelve Mile, F 10 200
Tyner, C 9------- 200

Underwood, S 11- 125
Union, S 4-------- 200
Union Cy., J 15-3,406
Uniondale, F 13--- 257
Union Mills, C 7- 600
Unionport, J 14--- 85
Unionville, O 9--- 100
Universal, L 4---1,570
University Heights,
L 9 477
Upland, H 13-----1,301
Upton, V 2------- 250
Urbana, F 11----- 300
Utica, T 12------- 400

Valeene, S 9------ 100
Valentine, B 13--- 100
Valley Mills, U 4 250
Vallonia, Q 10--- 475
Valparaiso, C 6--6,518
Van Buren, H 12-- 861
Veedersburg, J 5-1,580
Velpen, T 6------ 250
Vera Cruz, G 14- 113
Vernon, P 12----- 423
Versailles, P 14-- 413
Vevay, R 14------1,175
Vienna, R 11----- 200
Vincennes, R 4-17,160
Vistula, B 11----- 100

Wabash, G 11-----9,872
Wadena, G 5------ 100
Wadesville, U 2-1,000
Wagoner, F 10---- 100
Wakarusa, C 10-- 816
Waldron, N 12---- 400
Walesboro, P 11-- 156
Walkerton, C 8--1,031
Wallace, K 6----- 111
Wallen, E 14----- 100
Walnut, E 9------ 200
Walton, G 9------ 713
Wanamaker, M 10 196
Wanatah, C 7----- 600
Warren, G 13----1,520
Warrington, K 12 300
Warsaw, D 11----5,478
Washington, R 5-8,743
Waterford Mills,
C 11 100
Waterloo, U 4----1,172
Waterman, K 5--- 200
Watson, T 12----- 250
Watson, N 5------ 300
Waveland, K 6---- 500
Waverly, M 3----- 127
Wawaka, C 16---- 400
Wawpecong, H10 210
Waymansville, P10 110
Waynesburg, O 12 106
Waynesville, P 11 110
Waynetown, J 6-- 691
Webster, K 15---- 251
Weisburg, O 14--- 125
W. Baden, S 8---- 832
W. College Cor.,
M 15 439
Westfield, K 10--- 574
Westfork, T 8---- 200
W. Harrison, P 15 258
W. Lafayette, I7-3,830
W. Lebanon, I 4-- 637
W. Middleton, I 10 200
W. Newton, U 14 300
Westpoint, I 6---- 300
Westport, O 12--- 709
W. Terre Haute,
N 4-4,310
Westville, B 7---- 408
Wheatfield, D 6-- 382
Wheatland, R 5-- 600
Wheeler, W 14---- 200
Wheeling, I 12---- 110
Whitcomb, N 15-- 108
Whiteland, M 10-- 388
Whitelick, K 9--- 195
Whitestown, K 9-- 800
Whitesville, K 7-- 125
Whitewater, K 15- 96
Whiting, U 12--10,145
Wilbur, M 8------ 100
Wilfred, P 4 ---- 100
Wilkinson, L 12-- 324
Williams, R 8---- 350
Williamsburg, K14 350
Williamsport, I 5-1,088
Williamstown, N13 130
Willow, L 12----- 131
Wilmington, P 15 140
Winamac, E 8---1,684
Winchester, J 15-4,021
Windfall, I 11---- 801
Windsor, J 14 -- 150
Wingate, J 6----- 464
Winona, D 8------ 300
Winona L., D 11 300
Winslow, T 5-----1,140
Winthrop, T 5---- 100
Wolcott, G 5----- 868
Wolcottville, C 13 666
Wolf Lake, D 12 350
Woodburn, E 15-- 375
Woodland, C 9---- 100
Woodruff Place,
L 9-1,158
Worthington, P 6-1,853
Wyatt, C 10------ 200

Yankeetown, V 5 178
Yeddo, K 5------- 200
Yenne, S 7------- 150
Yeoman, G 7------ 180
Yoder, F 14------ 250
Yorktown, J 12--- 797
Yorkville, O 1---- 157
Young America, H9 500
Youngstown, N 4 110
Youno, P 9------- 100
Yountsville, K 6-- 130

Zanesville, F 14- 300
Zenas, P 13------ 92
Zionsville, K 9--- 957
Zipp, V 3-------- 100

IOWA

IOWA

First settled at Burlington, 1788.
Admitted as a Territory June 12, 1838.
Admitted as a State, Dec. 28, 1846.
Area:
Land, 55,586 sq. miles.
Water, 561 square miles.
Total, 56,147 sq. miles.
Population, Last Census, 2,404,021.
Capital, Des Moines

COUNTIES

County	Key	Pop.
Adair, L 8		14,279
Adams, M 7		10,521
Allamakee, B 19		17,285
Appanoose, N 14		30,535
Audubon, J 7		12,520
Benton, H 16		24,080
Blackhawk, F16		56,570
Boone, I 10		29,892
Bremer, E 16		16,728
Buchanan, F17		19,890
Buena Vista, E6		18,556
Butler, E 14		17,845
Calhoun, G 8		17,783
Carroll, I 7		21,549
Cass, L 7		19,421
Cedar, J 20		17,560
CerroGordo, C12		34,675
Cherokee, E 4		17,760
Chickasaw, C16		15,431
Clarke, M 11		10,506
Clay, C 6		15,660
Clayton, D 19		25,032
Clinton, I 22		43,371
Crawford, H 5		20,614
Dallas, J 10		25,120
Davis, N 16		12,574
Decatur, N 11		16,506
Delaware, F 19		18,183
DesMoines, N20		35,520
Dickinson, B 6		10,241
Dubuque, F 21		58,262

Clear Lake, C 12 2,804
Cleghorn, E 4 232
Clemons, H 13 216
Clermont, D 18 681
Cleveland, M 12 65
Cleves, F 13 60
Clinton, I 23 24,151
Clio, O 12 299
Clive, K 11 57
Cloverhill, K 11 469
Clutier, H 16 299
Coal Creek, K 6 65
Coalfield, M 14 400
Coalville, G 9 325
Coburg, N 5 170
Coggon, G 19 553
Coin, O 5 603
Colesburg, F 20 337
Colfax, J 12 2,504
College Springs, O 6 495
Collins, I 12 570
Colo, H 12 507
Columbia, M 13 200
Columbus City, L 19 346
Columbus Jct., L 19 988
Commerce, K 11 62
Conesville, L 19 307
Confidence, N 13 75
Conover, C 17 168
Consol, M 13 500
Conrad, H 14 560
Conway, O 8 253
Coon Rapids, I 7 1,328
Cooper, I 9 150
Coppock, M 18 104
Coralville, J 18 150
Corning, M 7 1,840
Correctionville, F 3 1,016
Corwith, D 10 635
Corydon, N 12 1,867
Cotter, L 19 100
Coulter, E 12 277
Council Bluffs, L 3 36,162
Craig, D 2 156
Crawfordsville, L 19 337
Crescent, L 3 375
Cresco, B 16 3,195
Creston, M 9 8,034
Cromwell, M 8 143
Crystal Lake, C 11 191
Cumberland, L 7 561
Cumming, K 11 200
Curlew, D 7 204
Cushing, F 4 286
Cylinder, C 8 174

Dahlonga, M 16 466
Dakotah, E 9 439
Dallas, L 13 643
Dallas Center, J 10 864
Dana, H 9 163
Danbury, G 4 673
Danville, N 20 289
Darbyville, N 14 200
Davenport, K 22 56,727
Davis City, O 10 476
Dawson, I 9 300
Dayton, G 9 836
Decatur, O 10 300
Decorah, B 18 4,039
Dedham, I 7 360
Deep River, K 6 487
Defiance, I 5 389
Delaware, F 19 194
Delhi, G 19 390
Delmar, H 22 527
Deloit, H 5 260
Delphos, O 9 114
Delta, L 16 688
Denison, H 5 3,581
Denmark, O 19 350
Denver, E 16 462
Derby, N 12 334
DES MOINES, J 11 126,468
De Soto, K 10 261
Dewitt, I 22 1,849
Dexter, K 9 790
Diagonal, N 9 569
Dickens, C 6 337
Dike, F 14 —
Dixon, J 21 197
Dodgeville, N 20 113
Dolliver, B 8 177
Donahue, J 22 101
Donnellson, O 19 456
Doon, B 2 576
Douds-Leando, N 17 450
Dougherty, D 13 200
Dow City, I 4 572
Downey, J 19 200
Dows, E 11 1,145
Drakesville, N 16 261
Dublin, L 17 58
Dubuque, F 21 39,141
Dumont, E 14 609
Duncan, C 11 52
Duncombe, F 10 442
Dundee, F 18 195
Dunkerton, F 16 295
Dunlap, I 4 1,455
Dunreath, K 18 200
Durango, F 21 37
Durant, J 21 775
Durham, L 14 105
Dyersville, F 20 1,933
Dysart, H 16 955

Eagle Center, G 16 693
Eagle Grove, E10 4,433
Earlham, K 9 803
Earling, J 5 321
Earlville, F 19 619
Early, F 6 568
East Peru, L 10 253
East Pleasant Plain, M 18 300
Eddyville, M 15 961
Eden, D 17 214
Edenville, I 13 439
Edgewood, E 19 617
Elberon, I 16 349
Eldon, N 16 2,091
Eldora, G 13 3,189
Eldorado, D 17 150
Eldridge, J 22 234
Elgin, D 18 623
Elkader, E 19 1,223
Elkhart, J 11 196
Elk Horn, J 6 589
Elkport, E 19 202
Elliott, M 6 586
Ellston, N 9 212
Ellsworth, G 11 512
Elma, C 15 874
Elwood, I 21 167
Ely, I 18 174
Emerson, M 5 475
Emmetsburg, C 7 2,762
Enterprise, J 11 300
Epworth, F 21 436
Essex, N 5 727
Estherville, B 7 4,699
Evans, L 14 216
Everlist, M 14 500
Everly, C 5 480
Exira, J 7 840
Exline, O 14 755

Fairbank, F 17 657
Fairfax, I 18 225
Fairfield, M 17 5,948
Fairport, K 21 212
Fairview, H 19 200
Fanslers, J 8 150
Farley, F 20 651
Farlin, H 8 100
Farmersburg, D 19 290
Farmington, O 18 1,086
Farnhamville, G 8 380
Farragut, O 4 494
Farson, M 16 150
Fayette, E 18 1,085
Fenton, C 8 391
Ferguson, I 14 207
Fertile, C 12 223
Festina, C 17 127
Flagler 300
Floris, N 14 252
Floyd, C 11 308
Fonda, F 7 1,136
Fontanelle, L 8 869
Forest City, C 11 2,145
Ft. Atkinson, C 17 315
Fort Des Moines, K 11 1,020
Fort Dodge, F 9 19,347
Fort Madison, O 20 12,566
Fostoria, C 6 119
Fraker, M 14 150
Franklin, O 19 119
Franklin Station, O 19 138
Fraser, H 10 391
Fredericksbg, D 16 624
Frederika, D 16 210
Fredonia, L 19 246
Fredric, M 15 100
Fremont, L 15 544
Fruitland, L 20 219
Fulton, H 22 145

Galesburg, K 14 150
Galt, E 11 134
Galva, F 5 539
Garber, E 19 189
Garden City, G 12 125
Garden City, L 20 130
Gardengrove, N 11 666
Garnavillo, D 20 314
Gardner, C 11 1,311
Garrison, H 16 437
Garwin, H 15 587
Gaza, D 4 150
Geneva, E 13 224
George, B 3 788
Germania, B 9 472
Giard, D 19 150
Gibson, K 16 125
Gifford, G 13 125
Gilbert, H 11 221
Gilbertsville, G 16 212
Gillett Grove, D 6 150
Gilman, I 14 490
Gilmore City, E 7 919
Gladbrook, H 14 961
Glasgow, N 18 100
Glendon, J 8 75
Glenwood, M 3 3,862
Glidden, H 7 867
Goldfield, E 10 749
Goodell, D 11 245
Gowrie, G 9 895
Graettinger, C 7 779
Graf, F 21 281
Grafton, B 3 233
Grand Jc., H 9 1,010
Grandmound, I 22 463
Grand River, N 10 425
Grandview, L 20 341
Granger, J 10 324
Grant, M 6 282
Grant City, G 7 95
Granville, D 3 358
Gravity, N 7 464
Gray, I 6 196
Greeley, F 19 410
Greene, D 14 1,375
Greencastle, J 12 150
Greenfield, L 8 1,707
Green Island, H 22 132
Greenville, D 6 167
Grimes, J 11 524
Grinnell, J 14 5,362
Griswold, L 6 1,264
Grundy Cntr, G17 1,749
Gruver, B 4 118
Guernsey, J 8 167
Guthrie Cen. J 8 1,727
Guttenberg, E 20 1,666

Halbur, I 6 186
Hale, H 20 24
Halfa, B 8 50
Hamburg, O 14 2,017
Hamilton, L 14 474
Hamlin, J 7 125
Hampton, E 13 2,992
Hancock, K 5 276
Hanlontown, C 12 202
Hansell, E 13 163
Harcourt, G 9 307
Hardin, D 19 150
Hardy, E 10 128
Harlan, J 5 2,831
Harper, L 17 247
Harpers Ferry, C20 328
Harris, B 5 359
Hartford, K 12 218
Hartley, C 5 1,306
Hartwick, J 5 107
Harvard, O 12 206
Harvey, L 14 422
Haskins, L 19 150
Hastings, M 4 424
Havelock, E 7 331
Hawarden, D 1 2,491
Hawkeye, D 17 582
Hayesville, L 16 124
Hayfield, C 11 200
Hazelton, F 17 517
Hedrick, M 16 901
Henderson, M 5 232
Hepburn, N 6 108
Hesper, B 18 200
Highland Center, M 16 160
Highlandville, B18 808
Hills, K 19 231
Hillsboro, N 18 318
Hinton, F 2 263
Hiteman, M 14 1,468
Hocking, M 14 1,400
Holland, G 14 165
Holmes, E 10 85
Holstein, F 4 1,248
Holt, N 7 143
Homestead, J 17 285
Hopeville, N 10 102
Hopkinton, G 19 759
Hornick, G 2 296
Hospers, C 3 570
Hubbard, G 12 681
Hudson, G 15 408
Hull, C 2 791
Humboldt, E 9 2,232
Humeston, N 12 1,214
Huron, M 20 900
Hurstville, H 21 176
Huxley, I 11 366
Hynes, M 15 500

Iconium, N 14 125
Idagrove, G 4 2,020
Imogene, N 5 268
Independence, F 17 3,672
Indianapolis, K 15 100
Indianola, L 11 3,628
Inwood, B 1 746
Ion, C 20 100
Ionia, D 15 280
Iowa City, J 19 11,267
Iowa Falls, F 12 3,954
Ira, J 13 140
Ireton, D 2 730
Irwin, J 5 537

Jackson Jc., C 12 130
Jamaica, I 9 295
Jamison, M 11 61
Janesville, F 12 261
Jefferson, H 8 3,416
Jerome, O 13 300
Jesup, F 17 774
Jewell, or Jewell Jct., G 11 1,090
Joice, B 12 233
Jolley, F 7 300

Kalo, G 9 300
Kalora, K 18 632
Kalos, G 9 350
Kamrar, G 11 256
Kanawha, D 11 659
Kalona, K 18 632
Kellerton, O 10 693
Kelley, I 11 192
Kellogg, J 14 603
Kensett, B 13 338
Kent, N 8 183
Kenwood Pk, H 18 702
Keokuk, P 19 14,423
Keosauqua, O 17 851
Keota, L 17 1,025
Kesley, F 14 125
Keswick, K 16 354
Keystone, I 16 558
Kinballton, J 6 382
Kingsley, F 3 1,072
Kingston, M 20 100
Kinross, K 17 138
Kirkman, J 5 204
Kirkville, M 15 210
Kiron, H 5 294
Klemme, D 11 468
Knierim, F 8 173
Knowlton, N 9 202
Knoxville, L 13 3,523
Kossuth, M 20 250

Lacona, L 12 502
Laddsdale, N 16 200
Ladora, J 16 340
Lake City, G 7 2,110
Lake Mills, B 11 1,529
Lake Park, B 5 789
Lake View, G 6 838
Lakonta, L 14 472
Lamoni, O 10 1,787
Lamont, F 18 495
Lamotte, G 22 327
Lancaster, L 15 1,282
Lanesboro, H 7 282
Lansing, B 19 1,447
Lanyon, H 9 100
Laporte Cy, G 16 1,443
Larchwood, B 1 441
Larrabee, D 4 206
Latimer, E 12 359
Lattners, F 21 37
Laurel, I 14 195
Laurens, E 7 914
Lavinia, G 7 120
Lawler, D 16 631
Lawton, F 2 243
Leando, N 17 150
Lebanon, O 16 92
Le Clair, J 23 724
Ledyard, B 9 246
Legrand, I 14 320
Lehigh, G 9 1,090
Leighton, L 14 130
Leland, B 11 180
Le Mars, E 2 4,683
Lenox, N 7 1,197
Leon, O 11 2,193
Leroy, N 11 174
Leslie, N 11 100
Lester, B 2 250
Letts, L 20 417
Lewis, L 6 607
Liberty, M 11 825
Liberty Cntr, L 12 175
Libertyville, N 17 321
Lidderdale, H 7 163
Lime Spring, B 16 595
Limeville, O 11 707
Lincoln, I 15 146
Linden, J 9 267
Lineville, O 12 707
Linnburg, G 10 300
Linn Grove, D 5 433
Lisbon, I 19 803
Liscomb, H 13 347
Little Cedar, B 14 130
Littleport, E 19 191
Little Rock, B 3 573
Little Sioux, I 2 436
Livermore, E 9 648
Livingston, O 13 83
Lockman, M 14 150
Lockridge, M 18 230
Logan, J 3 1,637
Lohrville, G 8 727
Lonerock, G 9 193
Lonetree, K 19 750
Long Grove, J 22 158
Lorimor, M 11 678
Lost Nation, I 21 537
Loveland, K 3 150
Lovilia, M 14 958
Lowden, I 21 655
Lowell, N 19 125
Low Moor, I 23 277
Luana, D 19 181
Lucas, M 12 614
Luther, I 10 145
Luton, G 2 198
Luverne, D 10 610
Luzerne, I 16 180
Lynnville, K 14 461
Lyons, I 23 5,799
Lytton, G 7 278

McCallsburg, H 12 261
McCausland, J 22 110
McClelland, L 4 142
McGregor, D 20 1,289
McIntire, B 15 514
Macedonia, L 3 332
Mackey, H 11 50
Macksburg, L 9 228
Madrid, I 10 1,783
Magnolia, J 3 299
Malcom, J 15 413
Mallard, D 7 431
Malone, I 22 52
Maloy, O 8 121
Malvern, M 4 1,195
Manchester, F 19 3,111
Manilla, I 5 1,142
Manly, or Manly Jc., C 13 1,476
Manning, I 6 1,863
Manson, F 8 1,409
Maple, L 15 300
Maple River, H 6 105
Mapleton, H 3 1,367
Maquoketa, H 22 3,626
Marathon, D 6 520
Marble Rock, D 14 483
Marcus, D 3 1,091
Marengo, J 17 2,048
Marion, H 18 4,138
Marne, K 6 284
Marquette, D 20 923
Marshalltown, H 14 15,731
Martelle, H 19 156
Martinsburg, L 16 278
Marysville, L 14 234
Mason City, C13 20,065
Masonville, F 18 250
Massena, L 7 500
Maurice, D 2 329
Maxwell, I 12 811
Maynard, E 11 387
Maysville, F 13 85
Mechanicsville, I20 812
Mediapolis, M 20 780
Medora, L 11 61
Melbourne, I 13 491
Melcher, L 12 1,582
Melrose, N 13 450
Melvin, B 4 282
Menlo, K 8 476
Meriden, E 4 218
Merrill, E 2 633
Meservey, D 12 282
Miami, M 14 200
Middletown, N 20 112
Middle Amana, J 17 400
Miles, H 23 333
Milford, B 6 908
Miller, C 11 125
Millersburg, J 16 210
Millerton, N 12 159
Milo, L 12 560
Milton, O 16 845
Minburn, J 10 418
Minden, K 4 381
Mineola, M 3 150
Mineral Ridge, H10 117
Minerva, H 13 730
Mingo, J 15 324
Missouri Valley, K 4 3,985
Mitchell, B 13 195
Mitchellville, J 12 752
Modale, J 3 381
Moingona, I 10 250
Mondamin, J 3 508
Moneta, C 5 127
Monmouth, H 21 200
Monona, D 19 1,049
Monroe, K 13 936
Montezuma, K 15 1,273
Montgomery, B 6 131
Monticello, G 20 2,257
Montour, D 4 409
Montpelier, K 21 125
Montrose, O 19 549
Mooar, P 19 150
Moorhead, I 3 381
Moorland, G 9 181
Moravia, N 14 837
Morning Sun, M 20 751
Morrison, G 14 207
Morse, J 19 110
Moscow, J 20 175
Moulton, O 15 1,387
Mt. Auburn, G 17 249
Mt. Ayr, O 9 1,738
Mt. Hamill, N 18 150
Mt. Pleasant, M19 3,987
Mt. Sterling, O 17 179
Mt. Union, M 19 225
Mt. Vernon, I 19 1,466
Moville, F 2 878
Murray, M 10 847
Murphy, J 13 125
Muscatine, K 20 16,068
Mystic, N 14 2,796

Nashua, D 15 1,317
National, D 19 125
Nemaha, F 6 166
Neola, K 4 896
Nevada, H 12 2,668
Nevinville, M 8 300
New Albin, A 19 683
Newbern, M 12 127
Newburg, J 14 200
Newell, F 6 809
Newhall, I 17 293
New Hampton, D 16 2,539
New Hartford, F15 454
New Liberty, J 21 116
New London, N19 1,144
New Market O 6 745
New Providence, G 13 255
New Sharon, K13 1,084
Newton, J 15 6,627
New Vienna, F 20 241
New Virginia, L 11 424
Nichols, K 19 387
Nodaway, N 7 340
Nora Sprs., C 13 1,055
Norman, B 11 200
Northboro, O 5 228
N. Buena Vista, or Buena Vista, E20 144
N. English, K 17 933
N. Liberty, J 18 171
N. McGregor, D20 923
N. Washington, C15 124
Northwood, B 13 1,597
Norwalk, K 11 331
Norway, I 17 463
Norwoodville, J 11 400
Numa, O 13 602

Oakland, L 5 1,188
Oakley, M 12 150
Oakville, M 21 466
Ocheyedan, B 4 686
Odebolt, G 7 1,445
Oelwein, E 17 7,455
Ogden, H 15 1,451
Okoboji, or Lake Okoboji, B 6 150
Olds, M 19 186
Olin, H 20 718
Olmitz, M 13 400
Ollie, L 17 385
Onawa, H 2 2,256
Oneida, F 19 127
Onslow, H 20 218
Orange City, D 3 1,632
Orchard, C 14 124
Orient, L 8 500
Orleans, B 6 123
Osage, C 14 2,878
Osceola, M 11 2,684
Oskaloosa, L 15 9,427
Ossian, C 18 858
Osterdock, E 20 103
Otho, G 9 904
Otley, K 13 226
Oto, G 3 333
Ottercreek, G 22 689
Ottosen, D 9 234
Ottumwa, M 15 23,003
Oxford, J 18 580
Oxford Jc., H 21 807
Oxford Mills, I 21 150

Pacific Jc., M 3 666
Packwood, M 17 294
Palmer, F 8 282
Palmyra, K 12 150
Palo, H 11 224
Panama, J 5 220
Panora, J 8 966
Parkersburg, F14 1,108
Parnell, K 17 325
Paton, H 9 414
Patterson, L 10 136
Paullina, D 4 987
Pella, K 14 3,338
Percival, N 3 200
Perlee, M 17 115
Perry, I 9 5,642
Persia, J 4 380
Pern, L 10 300
Peterson, D 5 580
Pierson, F 3 554
Pilot Mound, H 10 311
Pioneer, F 8 84
Pisgah, I 3 421
Plainfield, E 15 300
Plainview, J 21 200
Plano, O 13 272
Pleasantgrove, M20 106
Pleasanton, O 11 266
Pleasant Pl, M 18 164
Pleasant Valley, J 23 767
Pleasantville, S 15 859
Plover, D 8 246
Plymouth, C 13 366
Pocahontas, E 7 1,302
Polk, J 11 277
Pomeroy, F 7 874
Popejoy, F 12 204
Portsmouth, J 4 280
Postville, C 18 1,039
Prairieburg, G 19 176
Prairie City, K 12 817
Prairiebell, K 12 780
Prescott, M 8 429
Preston, H 22 648
Primghar, C 4 972
Primrose, O 18 165
Princeton, J 23 414
Promise City, O 13 267
Protivin, C 16 201
Pulaski, O 16 419

Quarry, I 14 200
Quasqueton, G 18 453
Quimby, F 4 363
Quincy, M 7 50

Radcliffe, G 12 708
Rake, B 10 254
Ralston, H 7 200
Randalia, D 17 113
Randall, G 11 200
Randolph, N 4 404
Rathbun, N 14 630
Raymond, F 16 122
Readlyn, E 16 403
Reasnor, K 13 226
Redding, O 8 289
Redfield, K 9 770
Red Oak, M 5 5,578
Reinbeck, G 15 1,415
Rembrandt, E 6 270
Remsen, E 3 1,144
Renwick, E 10 501
Rex, M 14 300
Rhodes, I 13 448
Riceville, B 15 960
Richards, G 8 100
Richland, L 17 639
Richmond, K 18 150
Rickardsville, F21 200
Ricketts, H 2 161
Ridgeway, B 17 349
Rinard, G 7 160
Ringsted, B 8 599
Rippey, I 9 409
Riverside, K 18 667
Riverton, O 4 568
Robins, H 18 110
Rochester, J 20 89
Rock Falls, C 13 85
Rockford, D 13 1,031
Rockingham, K22 1,099
Rock Rapids, B 2 2,172
Rock Valley, C 3 1,347
Rockwell, D 12 800
Rockwell City, G8 2,039
Rodman, D 8 158
Rodney, H 3 176
Roland, H 12 829
Rolfe, E 8 1,031
Rome, M 18 168
Rose Hill, L 15 260
Ross, J 6 125
Rossie, D 6 200
Rossville, C 19 150
Rowan, E 11 302
Rowley, G 11 200
Royal, D 5 362
Rubio, L 17 200
Rudd, C 14 487
Runnels, K 12 369
Russell, N 13 633
Ruthven, C 7 809
Rutland, E 9 197
Ryan, G 19 397

Sabula, H 23 865
Sabula Junct, H 23 865
Sac City, G 6 2,630
St. Ansgar, B 14 844
St. Anthony, H 13 203
St. Benedict, D 10 150
St. Charles, L 10 430
St. Donatus, G 22 141
St. Lucas, D 17 137
St. Olaf, D 19 491
St. Paul, O 19 67
Salem, N 18 494
Salix, G 2 396
Sanborn, C 4 1,497
Sandyville, L 12 94
Sargents Bluff, G 1 525
Scarville, B 11 140
Schaller, F 5 731
Schleswig, H 4 655
Scotch Grove, H 20 25
Scranton, H 8 843
Searsboro, K 14 204
Seigel, E 16 200
Selma, N 16 250
Sergeant Bluff, G1 548
Sewal, O 12 275
Seymour, O 13 1,746
Shambaugh, O 6 250
Shannon Cy., N 9 333
Sharon Cen. K 18 176
Sharpsburg, N 7 188
Sheffield, D 13 1,106
Shelby, K 5 588
Sheldahl, I 11 175
Sheldon, C 3 3,488
Shellrock, E 15 815
Shellsburg, H 17 590
Shenandoah, N 5 5,255
Shueyville, I 18 150
Sibley, E 4 1,803
Sidney, N 4 1,154
Sigourney, L 16 2,210
Silver City, M 4 430
Sioux Cen., C 2 1,389
Sioux Cy., F 1 71,227
Sioux Rapids, D6 1,080
Slater, I 11 616
Sloan, G 2 608
Smithland, G 3 321
Soldier, I 3 281
Solon, L 19 471
Somers, G 8 175
S. Amana, J 17 200
S. English, K 17 355
Spencer, C 6 4,599
Spillville, C 17 315
Spirit Lake, B 6 1,701
Sprague ville, H 22 102
Springbrook, H 22 126
Springdale, F 1 200
Spring Hill, K 11 489
Springville, H 19 597
Stacyville, B 14 513
Stanhope, G 10 400
Stanley, F 17 163
Stanton, M 6 749
Stanwood, I 20 556
State Cen., I 13 975
Steamboat Rock, G 13 399
Sterling, H 22 300
Stiles, O 16 110
Stilson, D 10 150
Stockport, N 18 385
Stockton, J 21 128
Stone City, H 19 600
Storm Lake, F 6 3,658
Story City, H 11 1,591
Stout, F 14 162
Stratford, G 10 694
Strawberry Point, E 18 1,101
Struble, D 2 129
Stuart, K 9 1,716
Sully, K 14 393
Summer, E 16 1,511
Superior, B 6 200
Sutherland, D 5 876
Swaledale, D 12 200
Swan, K 12 238
Swea City, B 9 691
Sweetland, K 21 1,134
Swisher, J 18 130

Tabor, N 4 1,186
Taintor, K 14 150
Tama, I 15 2,601
Tara, F 9 150
Templeton, I 6 373
Terril, B 6 440
Thayer, M 10 260
Thompson, B 11 548
Thor, E 10 285
Thornburg, K 16 197
Thornton, D 12 317
Thurman, N 3 341
Ticonic, H 3 114
Tiffin, J 18 179
Tingley, N 9 361
Tipperary, M 12 700
Tipton, J 20 2,142
Titonka, C 10 418
Toddville, H 18 175
Toledo, I 15 1,604
Toolsboro, M 20 110
Toronto, I 21 139
Tracy, L 14 300
Traer, H 15 1,329
Trenton, M 19 1,124
Treynor, L 4 204
Tripoli, E 16 914
Troy, N 16 200
Truesdale, E 6 113
Truro, L 10 332
Turin, H 3 158

Udell, N 14 214
Ulmer, G 4 125
Underwood, K 5 260
Union, G 14 660
Unionville, N 14 500
University Park, L 15 361
Urbana, H 17 477
Urbandale, K 11 298
Ute, H 4 580

Vail, H 6 635
Valeria, J 12 90
Valley Jc., K 11 3,631
Vandalia, K 12 100
Van Horn, I 6 524
Van Meter, K 10 358
Van Wert, N 11 463
Varina, E 7 235
Ventura, C 12 250
Victor, J 16 802
Village Creek, B 9 167
Villisca, N 6 2,111
Vincennes, P 19 110
Vincent, F 10 182
Vining, I 15 153
Vinton, H 17 3,381
Viola, H 19 225
Volga, E 18 415

Wadena, E 18 318
Walcott, J 21 384
Walford, J 17 125
Walker, G 18 364
Wallingford, B 7 197
Wall Lake, G 6 737
Walnut, K 5 1,072
Wanlock, M 14 200
Wapello, L 20 1,480
Washington, L18 4,697
Washta, F 4 508
Waterloo, F 15 36,230
Waterville, C 19 183
Watkins, I 17 194
Waubeck, H 19 222
Waucoma, D 17 457
Waukee, J 10 375
Waukon, C 19 2,359
Waverly, E 15 3,352
Wayland, M 18 637
Webb, D 6 219
Webster, K 16 172
Webster City, F10 5,657
Weldon, N 11 323
Wellman, K 18 875
Wellsburg, G 14 482
Wesley, D 10 444
West, J 17 225
West Auburn, D17 300
West Bend, D 8 969
W. Branch, J 19 688
W. Burlington, N 20 1,212
W. Chester, L 18 225
Western College, I 18 200
Westfield, E 1 203
Westgate, E 17 255
W. Grove, O 15 175
W. Liberty, K 20 1,834
W. Mitchell, B 14 117
Westphalia, J 5 115
West Point, O 19 591
Westside, H 6 405
West Union, D 17 1,777
Wever, O 20 200
What Cheer, K15 1,626
Wheatland, I 21 549
Whiting, H 2 625
Whittemore, D 8 618
Whitten, G 13 225
Whittier, H 19 150
Wiley, I 7 176
Williams, F 11 495
Williamsburg, J 17 1,251
Williamstown, D16 104
Wilton Jct., K 21 1,178
Winfield, M 19 1,027
Winterset, L 10 2,906
Winthrop, F 18 507
Wiota, K 7 199
Woden, C 10 188
Woodbine, J 4 1,463
Woodburn, M 11 375
Woodward, I 10 869
Woodstock, F 10 294
Worthington, G 20 341
Wright, L 15 100
Wyman, L 19 100
Wyoming, H 20 690

Yale, J 8 276
Yarmouth, M 19 200
Yetter, G 7 125
Yorktown, N 6 193

Zearing, H 15 471
Zookspur, I 10 500
Zwingle, G 21 124

KANSAS

First Settled at Ft. Leavenworth, 1837

Admitted as a Territory, May 13, 1854.

Admitted as a State Jan. 29, 1861

Area:

Land 81,774 square miles.

Water 384 square miles.

Total 82,158 square miles

Population, 1,769,257

Capital, Topeka.

COUNTIES

County	Key	Pop.
Allen, K	21	23,506
Anderson, J	21	12,986
Atchison, E	21	23,411
Barber, N	11	9,739
Bartin, I	11	18,122
Bourbon, K	22	23,198
Brown, D	20	20,949
Butler, K	16	43,842
Chase, J	17	7,144
Chautauqua, N	18	11,598
Cherokee, N	22	33,609
Cheyenne, D	2	5,587
Clark, N	7	4,989
Clay, F	15	14,365
Cloud, E	14	17,714
Coffey, J	20	14,254
Comanche, N	9	5,302
Cowley, N	16	35,155
Crawford, M	22	61,800
Decatur, D	6	8,121
Dickinson, H	15	25,777
Doniphan, D	21	13,438
Douglas, H	21	23,998
Edwards, K	9	7,057
Elk, M	18	9,034
Ellis, H	9	14,138
Ellsworth, H	12	10,379
Finney, K	4	7,674
Ford, L	7	14,273
Franklin, I	21	21,946
Geary, G	17	13,452
Gove, G	6	4,748
Graham, F	7	7,624
Grant, L	3	1,087
Gray, L	6	4,711
Greeley, I	2	1,028
Greenwood, K	18	14,715
Hamilton, K	2	2,586
Harper, N	13	13,656
Harvey, K	15	20,744
Haskell, L	4	1,455
Hodgeman, K	7	3,734
Jackson, E	19	15 495
Jefferson, F	21	14,750
Jewell, D	12	16,240
Johnson, G	22	18,314
Kearny, K	3	2,617
Kingman, L	12	12,119
Kiowa, L	9	6,164
Labette, N	21	34,047
Lane, I	5	2,848
Leavenworth, F	21	38,402
Lincoln, G	12	9,894
Linn, J	22	13,815
Logan, G	4	3,223
Lyon, I	18	26,154
McPherson, I	14	21,845
Marion, J	16	22,923
Marshall, D	17	22,730
Meade, N	6	5,542
Miami, H	22	19,809
Mitchell, F	12	13,886
Montgomery	N20	49,645
Morris, H	17	12,005
Morton, N	1	3,177
Nemaha, D	19	18,847
Neosho, M	21	24,000
Ness, I	7	7,490
Norton, D	7	11,423
Osage, I	19	18,621
Osborne, F	11	12,441
Ottawa, F	14	10,714
Pawnee, J	9	9,323
Phillips, D	9	12,505
Pottawatomie, E	18	16,154
Pratt, L	11	12,909
Rawlins, D	4	6,799
Reno, K	12	44,423
Republic, D	14	15,855
Rice, J	12	14,832
Riley, F	16	20,650
Rooks, F	9	9,966
Rush, I	9	8,360
Russel, H	10	10,748
Saline, H	14	25,103
Scott, I	4	3,121
Sedgwick, L	14	92,234
Seward, M	4	6,220
Shawnee, G	19	69,159
Sheridan, F	6	5,484
Sherman, F	2	5,592
Smith, D	11	14,985
Stafford, K	11	11,559
Stanton, L	2	908
Stevens, N	3	3,943
Summer, N	15	29,218
Thomas, F	4	5,517
Trego, H	8	5,880
Wabaunsee, G	18	11,424
Wallace, G	2	2,424
Washington, D	15	17,984
Wichita, I	3	1,856
Wilson, M	20	21,157
Woodson, K	20	8,984
Wyandotte, F	23	122,218
Total		1,769,257

TOWNS,

Towns	Key	Pop.
Abbyville, K	12	200
Abilene, H	15	4,895
Achilles, E	5	50
Ada, G	13	170
Admire, H	19	205
Agenda, D	15	239
Agra, D	10	361
Agriola, I	20	100
Akron, M	6	50
Albert, I	10	200
Alden, J	12	333
Alexander, I	8	275
Aliceville, J	20	125
Allen, H	18	295
Allendale, K	21	200
Allison, E	6	50
Alma, G	18	789
Almena, D	8	674
Altamont, N	21	603
Alta Vista, H	17	484
Alton, E	10	423
Altoona, M	20	1,016
Americus, I	18	493
Ames, E	15	100
Andale, L	14	259
Andover, L	16	85
Angola, N	21	60
Anna, or Pawnee Sta., L	23	100
Anness, M	14	50
Anson, M	14	50
Antalope, I	16	100
Anthony, N	13	2,740
Arcadia, L	23	1,175
Argonia, N	14	478
Arkalon, N	4	50
ArkansasCy.	O16	11,253
Arlington, K	14	590
Arma, M	23	2,180
Army City, F	16	235
Arnold, I	7	90
Arrington, E	20	200
Asherville, F	13	150
Ashland, N	8	1,147
Ashton, N	15	75
Assaria, H	14	234
Atchison, E	21	12,630
Athol, D	10	294
Atlanta, M	12	379
Attica, N	12	744
Atwood, D	4	919
Auburn, G	19	105
Augusta, L	16	4,219
Aulne, J	16	183
Aurora, E	14	275
Avoca, F	19	150
Axtell, D	18	617
Badger, N	23	300
Baileyville, D	18	125
Baker, D	20	150
Bala, F	16	100
Baldwin, H	21	1,137
Bancroft, E	19	150
Barclay, I	19	150
Barnard, F	13	359
Barnes, D	16	395
Barrett, D	17	100
Bartlett, O	21	222
Basehor, B	21	200
Bassett, K	21	319
Bavaria, H	14	90
Baxter Sps., O	23	3,608
Bazaar, or Bazar, J	17	100
Bazine, I	8	150
Beagle, I	22	281
Beattie, D	18	452
Beaumont, L	17	350
Beeler, I	16	75
Bellaire, D	11	135
Belle Plaine	M 15	839
Belleville, D	14	2,254
Belmont, M	13	130
Beloit, E	13	3,315
Belore, K	10	488
Belvue, F	18	199
Bendena, D	21	125
Benedict, L	20	275
Bennington, G	14	371
Bentley, K	14	125
Benton, L	16	224
Bern, C	19	300
Berryton, G	20	75
Bethel, B	22	150
Beulah, M	23	100
Beverly, G	13	344
Big Bend, or Speed, E	9	82
Bigelow, E	17	175
Bird City, D	3	489
Birmingham, F	20	80
Bison, I	9	357
Blaine, E	18	200
Bloomington, E	11	85
Bloom, M	7	150
Blue Mound, J	22	570
Blue Rapids, E	17	1,534
Bluff City, O	13	272
Bogue, F	8	125
Boicourt, J	23	100
Belton, N	20	60
Benner Sps., C	22	1,626
Brazilton, M	22	100
Breezy Hill, M	22	700
Bremen, D	16	100
Brewster, F	4	200
Bridgeport, I	14	80
Bronson, K	22	590
Brookville, H	13	212
Broughton, F	16	118
Brownell, H	8	225
Bucklin, M	8	835
Bucyrus, H	23	125
Buffalo, L	20	739
Buffalo Pk., or Park, G	6	55
Buffville, M	20	300
Buhler, J	14	486
Bunkerhill, K	11	268
Burlen, N	17	441
Burdett, J	8	300
Burdick, I	16	135
Burlingame, H	17	1,330
Burlington, J	20	2,236
Burns, K	16	622
Burr Oak, D	12	638
Burrton, K	14	679
Bushy, M	19	150
Bushong, I	18	150
Bushton, I	11	320
Cadmus, J	22	75

Fowler, M 6---- 490
Fox Town, M 22- 100
Frankfort, D 18-1,314
Franklin, M 23--1,800
Frederick, I 12--- 145
Fredonia, M 19--3,954
Freeport, N 13--- 56
Frontenac, M 23-3,225
Fuller, M 23----- 100
Fulton, K 23---- 411
Furley, K 15----- 100

Galena, N 23----4,712
Galesburg, M 21- 205
Galva, J 14------ 350
Garden City, K 4-3,848
Garden Plain, L 14 501
Gardner, H 22--- 514
Garfield, K 9---- 368
Garland, L 23--- 375
Garnett, J 21----2,329
Garrison, F 17--- 125
Gas, K 21------- 367
Gaylord, E 10--- 356
Gem, E 4-------- 250
Geneseo, I 13--- 561
Geneva, K 20---- 100
Geuda Sps., N 15 266
Gill, G 3------- 50
Girard, M 22----3,161
Glade, E 9------ 200
Glasco, F 13----- 724
Glen Elder, E 12- 615
Goddard, L 14---- 255
Goessel, J 15---- 100
Goff, E 19------- 398
Goodland, F 2---2,664
Goodrich, J 22---- 90
Gorham, H 10---- 200
Gove, G 6------- 132
Grainfield, G 6-- 290
Grand Summit,
M 17 50
Grantville, G 20- 200
Great Bend, J 11-4,460
Greeley, I 21----- 496
Green, F 16------ 297
Greenleaf, D 16-- 778
Greensburg, L 9--1,215
Greenwich, L 15-- 75
Grenola, M 18---- 547
Gretna, D 9------ 50
Gridley, K 19---- 321
Grinnell, G 5---- 162
Gross, L 23------ 300
Gypsum, H 15---- 732

Haddam, D 15---- 392
Hallowell, N 22-- 300
Halls Sum., J 20 200
Halstead, K 14--1,163
Hamilton, K 18-- 398
Hamlin, D 20---- 211
Hammond, K 23-- 75
Hanover, D 16---- 947
Hanston, J 8----- 200
Hardtner, O 11--- 385
Harlan, E 11----- 180
Harper, N 13----1,770
Harris, J 21------ 180
Hartford, J 19--- 575
Harveyville, H 19 333
Havana, N 19---- 318
Haven, K 4------1,301
Havensville, E 19 333
Haviland, L 10--- 607
Hays, H 9--------3,165
Hazelton, N 12--- 281
Hazen, M 22----- 125
Healy, I 5------- 200
Heizer, I 10----- 100
Hepler, L 22----- 241
Herington, H 16-4,065
Herkimer, D 17--- 200
Herndon, D 5----- 411
Hesston, J 15---- 175
Hewins, O 18---- 200
Hiattville, L 22--- 190
Hiawatha, D 20--3,222
Highland, D 21--- 809
Hill City, F 8---- 732
Hillsboro, J 15---1,451
Hillsdale, H 22--- 275
Hilltop, K 19----- 50
Hoisington, I 11-2,395
Holcomb, K 4----- 50
Holland, H 15---- 50
Hollenberg, C 16- 200
Holliday, G 22---- 150
Hollis, E 14------ 88
Holton, E 20----2,703
Holyrood, I 12---- 421
Home, D 17------ 200
Homewood, I 21-- 69
Hope, H 16------- 589
Horace, I 2------ 212
Horton, E 20----4,009
Howard, M 18---1,060
Howe, L 23------ 300
Hoxie, F 6------- 616
Hoyt, F 20------- 350
Hudson, K 11---- 235
Hugoton, N 3---- 644
Humboldt, L 21-2,525
Hunnewell, O 15-- 209
Hunter, F 12---- 205
Huron, E 21------ 188
Hutchinson, K 13-23,298
Hymer, I 17------ 50

Idana, F 15------ 200
Imes, I 21------- 50
Independence,
N 20-11,920
Industry, F 15---- 170
Ingalls, K 6------ 200
Inman, J 14------ 482
Iola, K 21-------8,513
Ionia, E 12------- 200
Iowa Point, D 21 200
Irving, E 17------ 341
Isabel, M 11----- 277
Iuka, L 11------- 178

Jamestown, E 13 495
Jarbola, B 21---- 150
Jefferson, N 20-- 100
Jennings, E 6---- 253
Jetmore, K 7----- 559
Jewell, E 13------ 805
Johnson, I. 2---- 50
Junction City,
G 17-7,533

Kackley, E 13---- 120
Kanona, D 6------ 100
Kanopolis, H 12- 762
Kanorado, F 1---- 175
Kansas City,
B 23-101,179
Keats, F 17------ 100
Kechi, L 15------ 67
Kedvile, N 22---- 50
Keene, G 17------ 50
Kelly, D 19------ 200
Kendall, K 2----- 50
Kensington, D 10 595
Kickapoo, A 21-- 150
Kimbal, L 22----- 200
Kincaid, K 21---- 443
Kingman, L 13--2,407
Kingsdown, M 8-- 100
Kinsley, K 9-----1,986
Kiowa, O 12------1,539
Kipp, H 14------- 150
Kirwin, F 10----- 553
Kismet, N 5------ 50

Labette, N 21---- 207
Laclede, F 18---- 75
LaCrosse, I 9---- 808
LaCygne, I 21---1,028
Lafontaine, M 19 180
La Harpe, K 21--1,101
Lake City, M 10- 150
Lakin, K 3------- 556
Lancaster, E 21-- 184
Lane, I 22------- 351
Langdon, L 12---- 204
Landham, C 16--- 120
Langley, I 13----- 75
Lansing, B 22---- 800
Larkinburg, E 20 100
Larned, J 10----3,139
Latham, M 17---- 334
Lawrence, J 21-12,456
Leavenworth,
A 22-16,912
Lebanon, D 11---- 822
Lebo, I 19------- 572
Lecompton, G 21- 310
Leeds, N 18------ 60
Lehigh, J 15------ 370
Le Loup, H 21---- 100
Lenape, C 21----- 100
Lenexa, G 23----- 472
Lenora, E 7------ 520
Leon, L 17------- 427
Leona, D 21------ 250
Leonardville, F 16 325
Leoti, I 3-------- 392
Le Roy, K 20----- 815
Levant, E 4------ 100
Lewis, K 9------- 439
Liberal, O 4-----3,613
Liebenthal, H 9-- 350
Liberty, N 20---- 247
Lillis, E 18------ 100
Lincoln, or Lin.
Cen., G 12------1,613
Lincolnville, I 16 260
Lindsborg, I 14--1,897
Linn, E 16------- 284
Linwood, G 22---- 364
Litchfield, M 23- 709
Little Riv., I 13- 749
Logan, E 8------- 585
Lone Elm, K 21--- 120
Longford, G 15--- 153
Long Island, D 9- 286
Longton, M 19---- 583
Lorraine, L 12--- 200
Lost Sprgs., I 16 276
Louisburg, H 23-- 556
Louisville, F 18-- 207
Lovewell, D 13---- 100
Lowe, N 18------- 75
Lowell, N 23----- 157
Lucas, G 11------ 651
Ludell, D 4------- 75
Luray, G 11------ 475
Lyndon, I 20----- 732
Lyons, J 12------2,516

McCracken, I 8--- 491
McCune, M 22---- 591
McDonald, D 3---- 341
McFarland, G 18-- 557
McLouth, F 21---- 575
McPherson, J 14-4,595
Macksville, K 10-- 753
Madison, J 18---- 795
Mahaska, C 15---- 210
Maize, L 14------ 189
Manchester, G 15 263
Manhattan, F 17-7,989
Mankato, D 12---1,326
Maple City, D 17 100
Maplehill, G 19-- 255
Mapleton, K 22--- 230
Marienthal, I 3--- 150
Marietta, D 17--- 70
Marion, J 16----1,928
Marmaton, K 22--- 60
Marquette, I 13-- 780
Marysville, D 17-3,048
Matfield Green,
J 17 200
Mayetta, F 20---- 309
Mayfield, N 14---- 200
Meade, N 6------ 838
Medicine Lodge,
N 11-1,305
Medora, J 13----- 60
Melrose, O 20---- 200
Melvern, I 21----- 422
Menlo, F 5------- 100
Mercier, D 20----- 50
Meriden, F 20---- 422
Merriam, C 23---- 275
Midian, L 16----- 50
Midway, M 23---- 500
Milan, N 14------ 222
Mildred, K 21---- 336
Milford, G 16---- 200
Miller, I 19------ 100
Millerton, M 14--- 50
Milton, M 14----- 150
Miltonvale, F 15- 821
Mineral, N 22----1,057
Minneapolis, G 14 1,842
Mineola, or
Mineola, M 7--- 493
Mitchell, J 13---- 100
Moline, M 18----- 950
Monmouth, M 22-- 150
Montana, N 22---- 150
Mont Ida, J 21--- 250
Montezuma, L 6-- 163
Montrose, D 13--- 116
Monument, G 4---- 100
Moran, K 21------ 676
Morehead, M 20--- 125
Morganville, E 15 262
Morland, F 7------ 296
Morrill, D 20----- 552
Morrowville, D 15 200
Moscow, M 3------ 150
Mound City, J 22- 720
Moundridge, J 14 733
Mound Val., N 21 803
Mount Hope, L 14 513
Mulberry, M 23--2,697
Mullinville, M 8-- 361
Mulvane, M 15----1,239
Munden, D 14----- 339
Munjor, H 9------ 100
Murdock, L 13---- 427
Muscotah, E 20--- 427

Narka, D 15------ 207
Nashville, M 12--- 200
Nat. Military
Home, A 22----2,500
Natoma, F 10----- 518
Navarre, H 16---- 200
Neal, L 19------- 150
Neodesha, M 20-3,943
Neosho Falls, K 20 628
Neosho Rapids, J 19 267
Ness City, I 7---- 905
Netawaka, E 20-- 267
New Albany, M 19 233
New Cambria, H 14 127
New Lancaster, I 23 100
New Salem, N 16 100
Newton, K 15----9,781
New Ulysses, L 3 103
Nickerson, J 13--1,049
Nicodemus, F 8--- 50
Niles, G 14------- 200
Niotaze, M 19---- 186
Nonchalanta, J 7 75
Norcatur, D 7---- 476
Northbranch, D 12 125
Norton, D 7-----2,186
Nortonville, E 21 696
N. Mulberry, M 22 679
Norway, E 14----- 100
Norwich, M 13---- 430
Oakhill, F 15----- 200
Oakland, G 20----1,721
Oakley, G 5------ 768
Oak Mills, E 22--- 84
Oak Valley, M 19 202
Oberlin, D 6-----1,247
Ocheltree, H 22-- 80
Offerle, K 8------ 225
Ogallah, G 8------ 81
Ogden, G 17------ 596
Oil Hill, K 16---- 200
Oketo, C 17------ 225
Olathe, G 22-----3,268
Oliver, I 20------ 275
Olmitz, or
Olmutz, I 10--- 175
Olpe, J 17------- 235
Olsburg, E 18---- 200
Onaga, E 18------ 838
Oneida, D 19----- 276
Opolis, M 23----- 225
Oronoque, D 7---- 80
Osage City, H 19-2,376
Osawatomie, I 22-4,772
Osawkie, F 21---- 283
Osborne, E 11-----1,635
Oskaloosa, F 21-- 700
Oswego, N 22-----2,386
Otego, D 12------ 125
Otis, I 10-------- 505
Ottawa, I 21-----9,018
Ottumwa, J 19---- 125
Overbrook, H 20-- 525
Overland Park,
G 22 550
Oxford, N 15----- 748
Ozawkie, F 20---- 235

Padonia, D 20---- 100
Palacky, H 12---- 100
Palco, F 8------- 281
Palmer, E 15----- 179
Paola, I 22------3,238
Paradise, G 10---- 250
Park, or Buffalo
Park, G 6------ 150
Parker, J 22------ 436
Parkerville, H 17 144
Parsons, M 21---16,028
Partridge, K 13--- 253
Pawnee Rock, J 10 428
Pawnee Station,
L 23 70
Paxico, G 18------ 784
Peabody, J 16---2,455
Peck, M 15------- 200
Penajosa, L 12---- 157
Peoria, I 21------ 225
Perry, G 21------ 481
Perth, N 14------ 200
Peru, N 19------- 570
Peterton, H 19--- 200
Petrolia, L 20---- 119
Pfeifer, H 10----- 500
Phillipsburg, D 9-1,310
Piedmont, L 18--- 175
Pierceville, K 5-- 75
Piper, B 22------ 100
Piqua, K 20------ 250
Pittsburg, M 23-18,052
Plains, N 5------- 500
Plainville, F 9---1,004
Pleasanton, J 23-1,291
Plevna, K 12----- 202
Plymouth, I 18--- 100
Pomona, I 20----- 485
Portis, E 11------ 390
Potter, E 21------ 175
Potwin, K 16----- 415
Powhattan, D 20-- 247
Prairie View, D 8 183
Pratt, L 11 -----5,183
Prescott, K 23---- 291
Preston, L 11----- 401
Pretty Prairie, L13 432
Princeton, I 21--- 250
Protection, N 8---1,109
Purcell, D 21----- 60

Quenemo, I 20---- 733
Quincy, K 19----- 200
Quindaro, B 23--- 300
Quinter, G 6------ 383

Radley, M 22-----2,086
Rago, M 13------- 100
Ramona, I 16----- 303
Randall, E 13----- 304
Randolph, F 17--- 401
Ransom, I 7------ 285
Ransomville, I 21 200
Rantoul, I 21----- 317
Raymond, J 12---- 125
Reading, I 11----- 358
Regmsville, D 11 60
Redfield, K 22---- 269
Redwing, I 11---- 50
Reece, L 18------ 150
Reno, G 21------- 120
Republic, or Re-
public City, D13 442
Reserve, C 20----- 300
Rexford, E 5------ 237
Rice, E 14-------- 88
Richfield, N 1---- 62
Richland, H 20--- 250
Richmond, I 21--- 400
Riley, F 16------- 364
Ringo, M 22------ 301
Riverdale, M 15--- 60
Robinson, D 20--- 500
Rock, M 16------- 140
Rock Creek, F 20 210
Rolla, N 2-------- 125
Rome, N 15------- 100
Roper, L 20------ 70
Rosalia, L 17----- 156
Rose, L 20------- 100
Rosedale, C 23---7,674
Rose Hill, M 16-- 125
Roseland, M 22--- 482
Rossville, G 19--- 664
Roxbury, I 15---- 100
Rozel, J 9-------- 200
Rushcenter, I 9-- 150
Russell, H 10-----1,700
Russell Springs,
G 4 115

Sabetha, D 19---2,003
Saffordville, I 18- 125
St. Benedict, D 18 75
St. Francis, D 2- 733
St. George, F 18- 211
St. John, K 11----1,671
St. Joseph, E 15- 100
St. Marys, F 19-1,321
St. Paul, M 21---- 974
St. Peter, F 7----- 250
Salina, H 19-----15,085
Satanta, M 4------ 250
Savonburg, L 21-- 258
Sawyer, M 11----- 268
Sayman, J 13------ 100
Scammon, N 22---1,694
Scandia, D 14---- 547
Schoenchen, H 9-- 400
Schrover, D 17---- 70
Scott City, I 4---1,112
Scottsville, E 13- 165
Scranton, H 20--- 662
Sedan, N 18------1,885
Sedgwick, K 15--- 731
Selden, E 5------- 280
Selma, J 21------- 60
Seneca, D 19------1,885
Severance, D 21-- 350
Severy, L 18------ 551
Seward, J 11----- 102
Shady Bend, G 13 85
Sharon, N 12----- 325
Sharon Springs,
G 2 815
Shaw, L 21------- 75
Shawnee, G 23---- 450
Sherman, N 22---- 75
Sherwin Jct., N 22 100
Shorey, G 20----- 125
Silverdale, O 16- 125
Silver Lake, G 13 260
Simpson, F 12---- 295
Sitka, N 8------- 80
Skiddy, H 17----- 100
Skidmore, N 22--- 100
Smith Center,
D 11-1,567
Smokyhill, H 8--- 80
Smolan, H 14----- 100
Soldier, E 19----- 346
Solomon, H 15----1,071
Somerset, I 23---- 130
S. Haven, O 15--- 423
S. Hutchinson,
K 13 639
S. Mound, M 21--- 57
Sparks, D 21------ 125
Spearville, L 8---- 629
Speed, or Bend,
D 9 250
Spivey, M 12----- 226
Spring Hill, H 22 555
Stafford, K 11----1,752
Stanley, H 23---- 200
Stanton, I 22----- 100
Stark, L 21------- 189
Sterling, J 12-----2,060
Stilwell, H 23---- 190
Stippville, N 23-- 250
Stockdale, F 17--- 100
Stockholm, H 1---- 100
Stockton, E 9----1,324
Stone, M 22------- 500
Strawn, J 19------ 125
Strong, I 17------ 944
Stull, H 21------- 50
Stuttgart, D 9---- 100
Sublette, M 4----- 150
Summerfield, C 18 539
Sun, M 12-------- 125
Swayne, H 15----- 100
Sycamore, N 20--- 140
Sylvan Grove, G 12 450
Sylvia, K 12------ 542
Syracuse, K 2----1,059

Tablemound, N20-1,200
Talmage, G 15---- 170
Talmo, D 14------ 200
Tampa, I 15------ 262
Tescott, G 13----- 377
Tecumseh, G 20--- 200
Thayer, M 21----- 528
Timken, I 9------ 100
Tipton, F 12------ 230
Tonganoxie, B 21 971
TOPEKA, G 20-50,022
Toronto, L 19---- 829
Towanda, L 16---- 718
Trading Post, J 23 125
Traer, D 5------- 150
Treece, N 22----- 991
Tribune, I 2------ 243
Trilby, J 21------ 60
Trousdale, K 11--- 150
Troy, D 21--------1,013
Turkville, G 9---- 50
Turner, C 23------ 300
Turon, L 12------- 631
Tyro, O 20------- 454

Udall, M 16------ 381
Uniontown, K 22 300
Urbana, M 21----- 100
Utica, H 7-------- 285

Valeda, O 21----- 150
Valencia, G 19--- 75
Valley Center, L15 486
Valley Falls, F21-1,218
Vance, B 23------ 85
Vassar, H 20----- 150
Vermilion, D 18--- 294
Vernon, K 20----- 100
Vesper, G 12----- 150
Victoria, H 10---- 600
Vining, E 15------ 183
Viola, M 14------- 173
Virgil, K 19------ 150
Vliets, D 18------ 200

Wabaunsee, G 18 200
Wakarusa, H 20-- 100
Wakeeney, G 7---1,004
Wakefield, F 16-- 531
Waldo, G 11------ 246
Waldron, O 12---- 225
Walker, H 10----- 175
Wallace, G 2------ 75
Walnut, L 22----- 650
Walton, K 15----- 228
Wamego, F 18---1,585
Washington, D16-1,406
Waterville, E 17-- 665
Wathena, D 22---- 645
Wauneta, N 18---- 100
Waverly, I 20---- 619
Wayne, D 14------ 120
Wayside, N 19---- 150
Webber, D 13----- 300
Webster, F 9------ 200
Weir, M 23-------1,945
Welda, J 21------- 212
Wellington, N 15-7,048
Wellsford, L 10-- 140
Wellsville, H 21-- 756
W. Mineral, N 22 938
Westmoreland, F18 386
Westphalia, J 20-- 500
West Plains, N 6 361
Wetmore, E 19---- 500
Wheaton, E 18---- 200
White Church, B22 100
White City, H 17 652
White Cloud, C 21 553
White Water, K16 556
Whiting, E 20---- 433
Wichita, L 15--72,217
Wilder, G 22------ 85
Willard, G 19----- 134
Williamsburg, I 20 404
Williamstown, G21 150
Willis, D 20------ 197
Wilmore, N 9------ 140
Wilmot, M 16----- 100
Wilsey, I 17------ 337
Wilson, H 12-----1,020
Winchester, F 21 386
Windom, J 13----- 248
Winfield, N 16---9,933
Winona, G 6------ 208
Wolcott, B 22---- 150
Woodbine, H 16-- 318
Woodlawn, D 19-- 200
Woodruff, C 9---- 200
Woodston, E 10--- 314
Wright, L 7------- 75

Xenia, K 22------ 75

Yale, M 23------- 800
Yates Center,
K 20-2,306
Yocemento, H 9-- 300
Yoder, K 13------ 200

Zarah, C 22------ 50
Zeandale, G 18--- 90
Zenda, M 12------ 188
Zurich, F 9------- 250

KENTUCKY

First Settled at Boonesborough, 1775.
Admitted as a State, Feb. 4, 1791.
Area:
Land, 40,181 sq. miles.
Water, 417 sq. miles.
Total, 40,598 sq. miles.
Population, Last Census, 2,416,630.
Capital, Frankfort.

COUNTIES.

County	Key	Pop.
Adair, I 11	--	17,289
Allen, K 9	---	16,761
Anderson, G 12		9,982
Ballard, J 21	-	12,045
Barren, J 9	---	25,356
Bath, F 15	-----	11,990
Bell, K 16	----	33,988
Boone, D 13	--	9,572
Bourbon, F 14	-	18,418
Boyd, E 18	--	29,281
Boyle, H 12	--	14,998
Bracken, D 14	-	10,210
Breathitt, H 16		20,614
Breckenridge,		
G 8		19,652
Bullitt, G 10	---	9,328
Butler, I 8	----	15,197
Caldwell, I 5	--	13,795
Calloway, K 4		20,802
Campbell, D 14		61,868
Carlisle, J 2	-	8,231
Carroll, D 20	--	8,346
Carter, E 17	-	22,474
Casey, I 12	--	17,213
Christian, J 5	--	35,883
Clark, G 14	--	17,901
Clay, I 16	---	19,795
Clinton, K 12	--	8,589
Crittenden, I 4		13,125
Cumberland, J11		10,648
Daviess, H 6	---	40,733
Edmonson, J 9	-	10,804
Elliott, F 17	--	8,887
Estill, G 15	--	15,569
Fayette, G 13		54,664
Fleming, F 15		15,614
Floyd, H 18	--	27,427
Franklin, F 12		19,357
Fulton, K 1	--	15,197
Gallatin, D 12	--	4,664
Garrard, H 13		12,503
Grant, D 13	---	10,435
Graves, J 3	---	32,483
Grayson, H 9	--	19,927
Green, I 11	---	11,391
Greenup, E 17		20,062
Hancock, G 7	--	6,945
Hardin, H 9	---	24,287
Harlan, J 10	-	31,546
Harrison, E 14		15,798
Hart, I 10	----	18,544
Henderson, G6		27,609
Henry, E 12	-	13,411
Hickman, K 2	-	10,244
Hopkins, I 5	-	34,133
Jackson, H 15	-	11,687
Jefferson, F10		286,369
Jessamine, G 13		12,205
Johnson, G 18	-	19,622
Kenton, D 13	--	73,453
Knott, L 12	---	11,655
Knox, J 15	---	24,172
Larue, H 10	---	10,004
Laurel, I 14	---	19,814
Lawrence, F 18		17,643
Lee, H 15	----	11,918
Leslie, I 16	--	10,097
Letcher, I 18	-	24,467
Lewis, E 16	--	15,289
Lincoln, H 13	-	16,481
Livingston, I 3		9,782
Logan, J 7	----	23,633
Lyon, J 4	------	8,795
McCracken, J 2		37,246
McCreary, K 13		11,676
McLean, H 6	---	12,502
Madison, G 14	-	26,284
Magoffin, G 17	-	13,859
Marion, H 11	--	15,527
Marshall, J 3	-	15,215
Martin, G 18	-	7,654
Mason, E 15	--	17,760
Meade, G 9	--	9,442
Menifee, F 15	-	5,779
Mercer, G 12	--	14,795
Metcalfe, J 10		10,075
Monroe, K 10	--	14,214
Montgomery F15		12,245
Morgan, G 17	--	16,518
Muhlenberg, I 7		33,353
Nelson, G 11	-	16,137
Nicholas, E 14	-	9,894
Ohio, H 7	----	26,473
Oldham, E 11	-	7,689
Owen, E 12	--	12,554
Owsley, H 15	-	7,820
Pendleton, D 14		11,719
Perry, I 17	---	26,042
Pike, H 19	---	49,477
Powell, G 15	--	6,745
Pulaski, J 13	--	34,010
Robertson, E 15		3,871
Rockcastle H14		15,406
Rowan, F 15	-	9,467
Russell, J 12	-	11,854
Scott, F 13	---	15,318
Shelby, F 12	-	18,532
Simpson, K 8	-	11,150
Spencer, F 11	-	7,785
Taylor, I 11	-	12,236
Todd, J 7	-----	15,694
Trigg, K 5	---	14,208
Trimble, E 11	-	6,011
Union, H 4	----	18,040
Warren, J 8	--	30,858
Washington	G12	14,773
Wayne, K 13	--	16,208
Webster, H 5	-	20,762
Whitley, K 14		27,749
Wolfe, G 16	--	8,783
Woodford, G 13		11,784
Total	-----2,416,630	

TOWNS.

Town	Key	Pop.
Adairville, K 1	--	778
Adams, F 18	----	150
Addison, G 8	----	100
Adolphus, K 9	--	250
Afton, E 17	----	100
Aflex, H 19	----	350
Albany, K 12	--	595
Alexandria, C 14		316
Allen, H 18	----	216
Allen Springs, J 9		120
Allensville, K 7		227
Almo, K 4	-----	200
Alms House, F10		200
Alpine, J 13	----	300
Alton, F 12	----	150
Alvation, J 9	---	80
Ambrose, G 13	--	150
Amos, K 9	------	400
Anchor, K 15	--	300
Anchorage, F 11		447
Arlington, J 2	----	668
Artemus, J 15	--	165
Asbury, H 14	---	200
Ashbyburg, H 6	-	750
Ashcamp, I 19	---	100
Ashland, E 18	--	14,729
Athens, G 14	---	186
Athertonville, H10		300
Athol, H 16	----	100
Auburn, J 8	-----	715
Augusta, D 15	---	1,820
Auxier, G 18	---	400
Bagdad, F 12	---	190
Bailey Mine, E 18		300
Bandana, I 2	----	286
Barcourville, J15		1,877
Bardstown, G 11		1,717
Bardwell, J 2	---	1,120
Barlow, J 2	----	654
Barnetts Cr., G17		175
Barnrock, G 17	--	175
Barnsley, I 6	---	380
Barrenfork, K 13		500
Barton, J 14	----	175
Baskett, G 5	----	150
Beattyville, H15		1,210
Beaver Dam, I 7		788
Bedford, E 11	--	240
Beech Grove, H6		152
Bellevue, D 14	---	7,379
Benham, J 17	---	3,000
Benton, J 3	----	897
Berkeley, J 1	---	300
Berea, H 14	-----	1,640
Bernstadt, I 14	--	400
Berry, E 14	---	532
Bethel, F 15	----	175
Bethelridge, I 13	-	150
Bevier, I 7	------	1,200
Big Clifty, H 9	-	260
Big Creek, I 16	--	100
Big Springs, G 9	--	300
Birdsville, I 3	--	200
Birmingham, J 4		355
Blackey, I 17	----	269
Blackford, H 4	--	413
Blaine, F 18	----	103
Blanche, K 15	--	300
Blandville, J 2	--	233
Bloomington, G17		300
Blue Diamond117		600
Bob, H 18	-----	150
Bonanza, H 17	--	200
Bonayr, J 9	----	150
Bonjellico, K 14		350
Bonnieville I 10	-	269
Booneville, H 15		243
Bonnyman, I 17	-	500
Boonsboro, C 14	-	150
Bordley, H 5	----	150
Boston, G 10	----	168
Botland, G 11	---	200
Bowling Green,		
J 8		9,638
Boxville, H 5	----	115
Boyd, E 14	------	155
Bradfordsville,		
H 12		298
Bradshaw, H 15	--	300
Brandenberg, G 9		503
Bremen, I 6	----	172
Brent, C 13	------	300
Brighton, G 14	--	350
Brodhead, I 14	--	555
Bromley, D 13	--	819
Brooksville, D 14		585
Brownsboro, E 11		150
Brownsville, I 9	-	294
Brushart, E 17	--	150
Bryantsville, H13		150
Buckeye, H 15	--	125
Buckner, E 11	--	150
Buffalo, H 10	--	350
Bulah, J 2	------	200
Burgin, G 13	----	713
Burkesville, K 11		798
Burkley, J 1	----	188
Burlington, C 13	-	198
Burnside, J 12	---	1,100
Bush, J 15	------	200
Butler, D 14	----	406
Cadiz, J 5	------	897
Cairo, H 5	------	155
Calf Creek, G 18		50
Calhoun, H 6	----	743
California, D 14	--	150
Calvert City, J 3	-	226
Campbellsburg,		
E 11		350
Campbellsville,		
I 11	---	1,535
Camp Nelson, G13		200
Campton, G 16	--	277
Canada, H 19	----	300
Cane Spring, G 10		175
Cane Valley, I 11		163
Caney, G 16	----	480
Caneyville, H 8	--	402
Canmer, I 10	----	156
Cannel City, C 17		200
Canton, J 4	------	200
Carbondale, I 5	--	200
Carlisle, F 15	----	1,569
Carrollton, D 12	-	2,281
Carrsville, I 3	--	323
Carter, E 17	----	203
Caseyville, H 4	--	263
Catlettsburg,		
E 18	--	4,183
Cave City, I 10	--	690
Cayce, K 2	------	202
Cedarcrest, K 13		200
Centertown, I 7	-	343
Centerville, F 14		200
Central City, I 6	-	3,108
Cerulean, J 5	---	274
Chaplin, G 11	----	170
Chesley, I 5	----	200
Chester, I 15	----	300
Chinnville, E 17		200
Christianburg, E12		150
Christopher, I 17		300
Cicero, F 12	------	250
Clarkson, H 9	--	413
Clay, H 5	------	1,328
Clayburn, J 3	---	200
Clay City, G 15	--	602
Claybole, H 17	--	150
Clay Switch, J 3		200
Clearfield, F 16	--	450
Cleaton, I 7	----	200
Clermont, G 10	--	200
Cleveland, F 13	--	601
Clifton, D 14	----	2,065
Clinton, K 2	----	1,455
Clover, J 18	------	150
Clover Bot., H 14		150
Clover Fork, J10		300
Cloverport, G 8	-	1,509
Coalport, K 15	--	275
Coalrun, H 18	---	150
Conilton, E 18	---	400
Coiltown, I 5	----	500
Coldsprings, C 13		600
Colesburg, G 10	--	200
College Hill, I 18		200
Colly, I 18	------	200
Colson, I 17	------	300
Columbia, I 11	---	1,076
Columbus, K 1	---	654
Concord, D 16	---	194
Concordia, F 8	---	150
Conway, H 14	----	200
Corbin, J 14	------	3,406
Corinth, E 13	----	241
Cornishville, G 12		300
Corydon, G 5	------	1,019
Cote Brilliante,		
D 14		489
Covington, C 13-57,121		
Cowan, E 15	-----	150
Crab Orchard, H13		493
Crescent Mine, I15		250
Crescent Sprgs,		
D 13		350
Crestwood, F 11	-	150
Crittenden, D 13	-	185
Crockettsville, I16		200
Crofton, J 6	-----	527
Cromwell, I 7	----	160
Cropper, F 12	---	300
Crossland, I 3	---	175
Cunningham, J 2		250
Curdsville, G 6	--	240
Cynthiana, E 14	--	3,857
Cyrus, G 17	------	125
Daley, I 16	-----	300
Daniel Boone, I6		150
Danville, H 13	---	5,099
Dawson Spgs, I 8		1,762
Dayton, D 14	----	7,646
Defoe, E 12	----	122
Dekoven, H 4	---	635
DeMossville, D 14		150
Denmark, J 12	--	30
Denton, F 17	----	432
Dexter, K 4	----	278
Diablock, I 17	---	700
Dishman, K 15	---	200
Dixon, H 5	------	716
Dover, H 15	----	377
Drakesboro, I 8	---	1,164
Dryridge, D 13	--	300
Duckers, F 13	---	200
Dundee, H 7	----	200
Dundee, G 15	----	400
Dunmor, J 7	----	148
Dunnville, I 12	--	150
Durbin, E 18	----	300
Dwale, H 18	----	150
Dycusburg, I 4	--	162
Earlington, I 6	---	3,652
East Bernstadt,		
I 15		500
Eastpoint, G 18		250
Echols, I 7	------	250
Eddyville, J 4	----	1,182
Eden, G 18	------	402
Edenton, G 14	--	381
Edmonton, J 11	--	284
Ekron, G 9	------	157
Elizabethtown,		
H 10		2,530
Elizaville, E 15	--	199
Elkhorn, F 13	--	821
Elkhorn City, H19		300
Elkton, K 7	------	1,009
Ellisburg, H 12	--	325
Elsmere, D 13	---	919
Elvira, I 15	----	300
Elys, J 16	------	150
Eminence, E 12	---	1,317
Empire, J 6	------	200
Epworth, E 16	--	200
Erlanger, C 13	---	711
Eubank, I

Scottsville, K 9 2,179
Sebree, H 5 1,258
Seco, I 18 535
Sedalia, K 3 200
Seventysix, K 12 150
Shady Grove, I 5 200
Shannondale, G13 200
Sharon Grove, J 7 150
Sharpsburg, F 15 83
Shawhan, F 14 178
Shelbyville, F 11 3,760
Shepherdsville, G10 520
Sherburne, F 15 191
Sherman, D 13 250
Shively, F 10 200
Short Creek, H 8 125
Silver Creek, H14 150
Silverville, K 13 250
Simpsonville, F11 189
Slade, G15 400
Slate Lick, H 14 200
Slaughtersville,H16 664
Sloans Valley, J13 200
Smithfield, E 11 143
Smithland, I 3 559
Smith Mills, G5 300
Smiths Grove, J9 815
Somerset, J 13 4,672
Sonora, H 10 274
So. Carrollton, I7 328
So. Gate, D 14 699
S. Portsmouth or Springville, D 17 400
Sparta, D 12 197
Spider, I 17 150
Spottsville, G 6 362
Springfield, H11 1,529
Spring Lick, H8 150
Stamping Ground, F 13 335
Stanford, H 13 1,397
Stanton, G 15 311
Star Mills, H 9 150
Staub, I 16 200
Stephensport, G 8 214
Stepstone, F 15 250
Stewartsville, D12 200
Stillwater, G 16 150
Stinson, E 7 200
Stithton, G 10 300
Stone, H 19 502
Straight Creek, K16 220
Sturgis, H 4 1,750
Sulphur, H 14 500
Summer Shade, J10 210
Summerville, I11 150
Superior, F 18 200
Switzer, F 13 390

Taylor Mines, I 7 353
Taylorsport, D 13 150
Taylorsville, F11 673
Temple, G 10 200
Texas, H 12 125
Theakla, G 18 500
The Ridge, F 17 150
Tipple, J 3 500
Tolesboro, E 16 400
Tolu, H 4 225
Tompkinsville, K10 721
Travellers Rest, H 15 200
Trenton, K 6 552
Trinity, D 16 66
Trosper, K 15 140
Turners Sta. E12 125
Turnersville, H13 200
Twila, J 10 500
Tyler, J 3 500
Tyrone, G 12 272

Ulvah, I 17 300
Union, C 11 100
Uniontown, G 5 1,094
Upton, H 9 369
Urban, I 15 400
Utica, H 7 300

Valley Sta, F 10 200
Valley View, G14 500
Vanceburg, D16 1,353
Van Lear, G 18 2,056
Verona, D 13 199
Versailles, F 13 2,061
Vine Grove, G 10 594
Virgie, I 18 125
Visalia, D 14 250
Viva, I 15 250

Waco, G 14 210
Waddy, F 12 768
Wallace, F 13 125
Wallins Creek, J16 150
Wallsend, K 15 500
Walnutgrove, I 13 200
Walton, D 13 642
Warsaw, D 12 800
Washington, E15 575
Wasioto, K 16 300
Waterford, F 11 206
Water Valley, K2 377
Waverly, H 5 475
Wayland, H 18 1,362
Waynesburg, I 13 200
Webbville, F 17 200
Wellsburg, D 14 150
Wentz, I 17 200
W. Covington, C 13 1,750
W. Irvine, H 15 150
W. Liberty, G 17 461
W. Louisville, G6 210
Weston, H 4 140
West Point, G10 724
Westport, E 11 300
West Van Lear, G 18 150
Wheatcroft, H 5 400
Wheelwright, H18 506
Whitehouse, G18 320
White Plains, I6 315
Whitesb'g, I 18 706
Whitesville, H 7 437
Whitley Cy, K13 495
Wickliffe, J 1 969
Wildie, H 14 200
Willard, F 17 456
Williamsburg, K 14 1,767
Williamsport, G18 200
Williamstown, D13 836
Willisburg, G 12 150
Wilmore, G 13 1,157
Wilsonville, F 11 150
Wilton, J 15 200
Winchester, G 14 8,333
Wingo, K 3 439
Wolfcoal, I 16 250
Wolf Creek, F 8 150
Woodbine, J 8 221
Woodbury, I 9 145
Woodville, I 2 250
Worthville, E 12 315
Worley, K 13 150
Wrigley, F 16 200
Wurtland, E 18 190

Xena, G 15 125

Yale, F 16 200
Yosemite, I 13 155
Yost, I 7 150

Zion, G 5 250

LOUISIANA

First Settled at Iberville, 1699.

Admitted as a Territory, March 3, 1805.

Admitted as a State, April 8, 1812.

Area:
Land, 45,409 sq. miles.
Water, 3,997 sq. miles.
Total, 48,506 sq. miles.

Population, 1,798,509.

Capital, Baton Rouge.

PARISHES.

Parish	*Key*	*Pop.*
Acadia,	E 14	34,820
Allen,	D 13	18,382
Ascension,	K 14	22,155
Assumption,	J15	17,912
Avoyelles,	G11	35,300
Beauregard,	B13	20,767
Bienville,	C 6	20,977
Bossier,	A 5	22,265
Caddo,	A 5	83,265
Calcasieu,	C 14	32,807
Caldwell,	F 7	9,514
Cameron,	B 15	3,952
Catahoula,	G 9	11,074
Claiborne,	C 4	27,885
Concordia,	H 10	12,456
DeSoto,	A 7	29,376
East Baton Rouge,	J 13	44,513
E. Carroll,	I 5	11,231
E. Feliciana,	J12	17,487
Evangeline,	F12	23,485
Franklin,	H 7	24,100
Grant,	E 9	14,403
Iberia,	G 16	26,855
Iberville,	I 14	26,806
Jackson,	E 6	14,486
Jefferson,	M 16	21,563
Jeff'n Davis,	D14	18,999
LaSalle,	G 9	9,856
Lafayette,	G 14	30,841
Lafourche,	L 16	30,344
Lincoln,	E 5	16,962
Livingston,	K13	11,643
Madison,	I 6	10,829
Morehouse,	G4	19,319
Natchitoches	C9	38,602
Orleans,	N 15	387,219
Ouachita,	F 6	30,319
Plaquemines,	N 17	10,194
Pointe Coupee,	H 12	24,697
Rapides,	E 10	59,444
Red River,	B7	15,301
Richland,	H 6	20,860
Sabine,	B 9	20,713
Saint Bernard,	N 16	4,968
Saint Charles,	L 16	8,586
Saint Helena,	K 12	8,427
Saint James,	K 15,	21,228
Saint John the Baptist,	L 15	11,896
Saint Landry,	F 13,	51,697.
Saint Martin,	H 14	21,990
Saint Mary,	H16	30,754
Saint Tammany,	M 13	20,645
Tangipahoa,	L12	31,410
Tensas,	I 8	12,035
Terrebonne,	K17	26,974
Union,	E 4	19,621
Vermilion,	F 16	26,482
Vernon,	C 11	20,493
Washington,	M 12	24,164
Webster,	B 5	21,707
West Baton Rouge,	I 13	11,092
West Carroll,	I5	8,857
West Feliciana,	I 12	12,303
Winn,	E 8	16,119
Total		1,798,509

TOWNS.

Town	*Key*	*Pop.*
Abbeville,	F 15	3,461
Abita Sprgs,	M13	388
Addis,	I 14	473
Adeline,	H 16	400
Albemarle,	J 15	1,200
Alberta,	C 6	500
Alden Bridge,	A4	100
Alexandria,	E10	17,510
Allemands,	L 16	500
Alliance,	M 16	220
Alto,	G 9	1,500
Alton,	N 14	100
Ama,	L 15	800
Amelia, or Bocuf,	J 16	400
Amite,	L 12	1,854
Anchor,	I 12	300
Andrepont,	F 13	106
Andrew,	F 15	100
Angie,	N 11	230
Ansley,	E 6	600
Antioch,	C 4	65
Antrim,	A 4	350
Arabi,	M 15	250
Arbroth,	I 13	300
Arcadia,	D 5	1,240
Arcola,	L 12	100
Ariel,	K 16	150
Armistead,	B 6	85
Arnaudville,	G 14	408
Ashland,	C 7	200
Athens,	D 5	493
Atkins,	B 6	300
Atlanta,	D 8	311
Avery Island,	G16	340
Avoca,	J 16	800
Ayers,	B 10	250
Bains,	I 12	100
Baldwin,	H 16	964
Bancroft,	A 13	200
Bannister,	C 12	150
Barataria,	M 16	600
Barham,	B 10	250
Barron,	E 9	300
Basile,	E 13	552
Baskin,	H 6	654
Bastrop,	G 4	1,216
Batchelor,	H 12	200
BATON ROUGE,	J 3	21,782
Bayou Barbary,	K 14	150
Bayou Chene,	H14	100
Bayou Chicot,	E12	150
Bayou Current,	G12	115
Bayou Goula,	I14	1,000
Bayou Sara,	H12	234
Becnel,	K 15	522
Belair,	N 16	600
Belcher,	A 5	250
Bell City,	D 15	325
Belle Alliance,	J15	800
Belle Helene,	J11	150
Bellerose,	J 15	500
Benson,	A 8	200
Bentley,	E 9	200
Benton,	A 5	317
Bermuda,	D 9	270
Bernice,	E 4	662
Bertie,	J 15	150
Bertrandville,	M16	300
Berwick,	I 16	1,091
Bethany,	A 6	200
Bieuville,	D 6	478
Big Cane,	G 12	56
Bijou,	F 11	250
Blairstown,	J 12	100
Blanchard,	A 5	200
Bogalusa,	N 12	8,245
Bolgeyn,	B 8	350
Bolinger,	A 4	200
Bolivar,	L 12	125
Bonami,	C 12	1,000
Bonham Lndg.,	H5	500
Bonita,	H 4	310
Bordelonville,	G11	150
Bossier,	A 5	1,094
Boudreaux,	K 17	75
Bourg,	L 17	400
Boutte,	L 15	300
Bowie,	K 16	150
Boyce,	E 10	1,000
Breaux Bridge,	G 14	1,171
Brockdale,	M 11	100
Broussard,	G 15	602
Brusly,	I 14	400
Bryceland,	D 6	243
Buckeye,	F 10	100
Buhler,	D 13	150
Bunkie,	F 11	1,743
Buras,	O 18	500
Burton,	J 15	400
Cades,	G 15	150
Calhoun,	F 6	260
Cameron,	B 16	100
Camp Parapet,	M16	250
Campti,	C 8	670
Canton,	D 13	100
Carencro,	G 14	630
Carlisle,	F 14	200
Carson,	B 12	500
Carville,	J 14	300
Caspiana,	B 6	250
Castor,	C 7	200
Cataro,	F 13	200
Cedar Grove,	A6	1,980
Cecilia,	G 14	125
Centerville,	H 16	500
Central, or Ellendale,	J 15	100
Chacahoula,	J 16	300
Charenton,	H 15	400
Chataignier,	F 13	250
Chatham,	E 6	186
Chauvin,	R 17	250
Cheneyville,	F 11	678
Cheniere,	F 6	226
Choudrant,	E 5	393
Church Point,	F14	557
Ciuclare,	I 14	400
Clarks,	F 7	750
Clifton,	M 12	75
Clinton,	J 12	701
Cloutierville,	D 9	300
Cocoville,	G 11	500
Colfax,	E 9	1,449
Collinston,	G 5	897
Colomb Park,	K15	110
Columbia,	F 7	434
Convent,	K 15	300
Converse,	A 8	200
Conway,	F 4	50
Cooper,	C 11	300
Cottonport,	G 14	700
Cotton Valley,	B4	720
Coushatta,	C 7	962
Covington,	M 18	2,942
Crescent,	I 14	150
Crowley,	F 14	6,108
Cut Off,	L 17	450
Cypremort, or Louisa,	G 16	200
Daisy,	O 17	100
Darrow,	J 15	200
Davant,	N 17	400
Dean,	F 4	300
Delcambre,	G 15	443
Deer Park,	H 10	300
Delhi,	J 6	980
Delta,	J 6	200
Denham Sprgs.,	J13	500
De Quincy,	B 13	1,823
De Ridder,	B 12	3,535
Derouen,	G 15	75
Derry,	D 19	350
Deshotels,	F 12	100
Diamond,	M 17	300
Dodson,	E 7	410
Donaldsonville,	J 15	3,745
Donner,	J 16	500
Dorcyville,	I 14	200
Doss,	G 5	100
Downsville,	F 5	100
Doyle,	K 13	150
Doyline,	B 5	300
Dry Prong,	E 9	100
Dubach,	E 5	726
Dubberly,	C 5	240
Dubuisson,	F 12	250
Dunbar,	O 14	200
Dusan,	F 14	192
Dykesville,	C 4	100
Dyson,	M 12	100
Easton,	F 12	500
East Point,	B 7	100
Echo,	F 11	281
Edgard,	L 15	250
Edna,	D 13	200
Elizabeth,	D 12	1,500
Ellendale, or Central,	K 17	300
Elton,	D 13	995
Empire,	O 17	200
Eola,	F 16	400
Erath,	G 15	713
Eros,	E 6	1,184
Esther,	F 16	75
Estherwood,	E 14	571
Eunice,	E 13	3,272
Evangeline,	E 14	400
Evans,	B 11	225
Evergreen,	G 12	202
Fairmount,	E 10	150
Farmerville,	F 5	632
Fay,	D 8	160
Fenton,	D 14	75
Ferriday,	H 9	1,044
Fields,	B 14	200
Fisher,	B 9	1,200
Flora,	C 9	100
Florence, or Sicily Isl,	H 8	100
Florien,	B 10	250
Floyd,	I 5	200
Flynn,	F 13	100
Folsom,	M 13	100
Fordoche,	H 13	200
Forest Hill,	E 11	200
Ft. Jesup,	B 9	100
Foster,	H 16	100
Franklin,	H 16	3,504
Franklinton,	M 12	964
French Settlement,	K 14	315
Frierson,	A 6	300
Frisco,	H 13	70
Fullerton,	C 11	2,412
Gaars Mill,	F 7	200
Gandy,	B 10	75
Gansville,	D 7	100
Garden City,	H16	500
Gardner,	E 10	500
Garyville,	K 15	1,500
Ged,	A 15	1,500
Geismar,	J 14	523
Genesee,	L 13	600
Gheens,	L 16	500
Gibsland,	C 5	798
Gibson,	J 16	400
Gilbert,	H 7	442
Gilliam,	A 4	150
Gillis,	C 14	100
Girard,	G 6	100
Gladys,	M 12	502
Glenmora,	E 12	2,298
Gloster,	A 7	250
Gold Dust,	F 12	80
Gonzales,	J 19	150
Good Pine,	F 9	500
Gordon,	D 4	100
Gourier,	I 14	210
Grace,	D 8	250
Gramercy,	K 15	655
Grand Bayou,	B 7	75
Grandcane,	A 7	378
Grand Coteau,	G13	470
Grand Isle,	M 18	252
Grappes Bluff,	C 8	300
Grays,	K 11	160
Grayson,	G 7	337
Greensburg,	K 12	286
Greenwood,	A 6	250
Gretna,	M 15	7,197
Grosse Tete,	I 14	500
Gueydan,	E 15	1,233
Guilette,	L 12	200
Haasville,	F 12	100
Hadley,	A 6	100
Hahnville,	L 15	300
Haile,	F 4	120
Hammond,	L 13	3,855
Hard Times Landing,	J 7	135
Harrisonburg	G 8	399
Haughton,	B 5	325
Hawthorn,	B 11	200
Hayes,	D 15	150
Haynesville,	C 4	902
Head of Island,	K 14	250
Hecker,	C 14	400
Hermitage,	I 13	310
Hessmer,	F 11	300
Hester,	F 11	100
Hineston,	D 11	150
Hodge,	E 6	300
Hohen Solms,	J14	120
Holden,	K 13	400
Holly Ridge,	H6	200
Holum,	G 8	200
Homeplace,	M 17	175
Homer,	C 4	3,305
Hope,	C 6	200
Hope Villa,	J 14	100
Hornbeck,	B 10	350
Hosston,	A 4	200
Houltonville,	M13	350
Houma,	K 17	5,160
Husser,	L 13	200
Hydropolis,	G 11	500
Hymers,	B 11	78
Ida,	A 4	500
Independence,	L13	1,032
Indian Village,	I 14	100
Iota,	E 14	802
Iowa,	C 14	100
Irishbend,	H 16	150
Ironsboro,	N 14	150
Isabel,	M 12	75
Jackson,	I 12	2,320
Jacoby,	H 12	275
Jarreau,	H 12	500
Jeanerette,	H 15	2,512
Jena,	F 9	520
Jennings,	D 14	3,824
Jesuit Bend,	M16	243
Jones,	H 4	100
Jonesboro,	E 7	837
Jonesville,	G 9	1,029
Juanita,	B 13	300
Junction City,	E4	322
Junks,	H 9	100
Kahns,	I 18	250
Kanlan,	F 15	876
Keatchie,	A 7	500
Keithville,	A 6	100
Kelloggs Ldg.,	J7	110
Kelly,	F 8	150
Kenner,	M 15	1,882
Kentwood,	L 12	3,059
Kilbourne,	I 4	150
Kile,	C 10	100
Killona,	L 15	75
Kinder,	D 13	1,148
Klotzville,	J 15	500
Kolin,	F 10	200
Kramer,	K 16	100
Krotz Spgs.,	H13	150
Kurthwood,	C 11	500
Laark,	H 4	120
Labadieville,	J 16	500
LaBranch,	L 15	75
LaCombe,	N 14	600
LaFayette,	G 14	7,855
Lafourche Crossing,	K 16	390
Lake,	K 14	300
Lake Arthur,	D15	1,882
Lake Charles,	C 14	13,088
Lake End,	B 8	150
Lakeland,	I 13	100
Lake Providence,	J 4	1,917
Lakeside,	D 15	225
Lamourie,	E 11	150
L'Argent,	I 8	200
Laplace,	L 15	320
Larose,	L 17	185
Lauderdale,	J 16	300
Laura,	J 16	200
Lawrence,	N 17	150
Lawhon,	C 6	100
Lecompte,	F 11	1,034
Leesville,	C 12	2,518
Lenzburg,	B 7	500
Leonville,	G 13	325
Lettsworth,	H 12	750
Lewiston,	L 12	100
Libertyhill,	D 6	150
Lillie,	E 4	100
Liverpool,	K 12	100
Livingston,	K 14	400
Livonia,	H 13	300
Lobdell,	I 13	500
Lockport,	L 16	803
Lofton,	D 9	200
Logansport,	A 7	632
Logtown,	G 6	200
Lone Pine,	F 12	125
Long Bridge,	G11	500
Longleaf,	E 11	300
Longstreet,	A 7	146
Longville,	C 13	1,500
Longwood,	J 14	150
Loreauville,	H 15	439
Loring,	B 9	700
Lottie,	H 13	100
Louisa,	H 16	200
Ludington,	B 12	1,000
Ludivine,	L 17	200
Lulling,	L 15	350
Lutcher,	K 15	1,700
McCall,	J 15	700
McDonoghville,	M 15	2,503
McNary,	E 11	1,318
McNutt,	E 10	100
Madisonville,	M 14	1,103
Magnolia,	N 17	150
Mallard Jct,	H16	200
Mamou,	E 12	649
Manchac,	J 14	150
Mandeville,	M 14	1,130
Mangham,	H 6	462
Manilla,	M 16	150
Mansfield,	A 7	2,564
Manske,	N 12	150
Mansura,	G 13	829
Many,	B 9	663
Marco,	D 9	300
Maringouin,	H13	399
Marion,	F 4	371
Mark,	I 14	500
Marksville,	G 11	2,484
Marrero,	M 16	200
Marthaville,	B 8	285
Marston,	M 16	200
Mathews,	L 16	1,300
Maurepas,	K 14	150
Maurice,	F 15	210
Maxie,	F 14	100
Melrose,	D 9	250
Melville,	H 13	958
Meridian,	E 12	500
Mermenton, or Mermentau,	E14	364
Merryville,	B 12	2,063
Mer Rouge,	H 5	656
Midland,	E 14	200
Milliken,	I	220
Millikens Bend,	J 6	200
Milton,	G 15	200
Minden,	C 5	6,105
Mira,	A 4	200
Moberly,	L 15	500
Moeling,	D 13	150
Monroe,	F 5	12,675
Montegut,	L 17	200
Montgomery,	D 9	224
Montpelier,	K 12	250
Montrose,	C 9	300
Mooringsport,	A5	992
Moreauville,	G 11	867
Morgan City,	I16	5,429
Morganza,	H 12	332
Morley,	I 13	600
Morrow,	G 12	283
Morse,	E 15	482
Mound,	J 6	200
Mount Airy,	K 15	150
Mount Hermon,	L 12	200
Mt. Lebanon,	C 5	200
Myrtis,	A 4	300
Naomi,	M 16	200
Nairn,	N 17	300
Naples,	H 11	300
Napoleonville,	J 15	1,171
Natalbany,	L 13	200
Natches,	C 9	130
Natchitoches,	C8	3,388
Neame,	B 11	500
Nero,	N 17	200
Newellton,	I 7	541
New Iberia,	G 15	6,278
Newlin,	B 22	200
New Orleans,	M15	387,219
New Roads,	H13	1,294
New Verda,	D 9	182
Nicholls,	O 17	250
Noble,	A 9	316
Norah,	L 17	100
Norwood,	J 12	100
Oakdale,	D 12	4,016
Oak Grove,	I 4	700
Oak Ridge,	H 5	318
Oberlin,	D 13	623
Oil City,	A 5	1,000
Olivier,	G 15	100
Olla,	F 8	266
Opelousas,	F 13	4,437
Oxford,	B 8	150
Paincourtville,	J15	550
Palmetto,	G 12	168
Paradis,	L 16	200
Parcperdue,	G 15	200
Parks,	G 14	766
Patoutville,	G 16	200
Patterson,	I 16	2,538
Pearl River,	N14	364
Pearsons,	B 10	2,000
Pelican,	B 8	300
Perry,	F 15	100
Perryville,	G 4	100
Phoenix,	N 16	100
Pickering,	C 11	750
Pine Cliff,	M 12	150
Pine Ridge,	D 7	100
Pineville,	E 10	2,188
Pioneer,	I 5	286
Pitkin,	D 12	150
Plain Dealing,	A4	655
Plaquemine,	I 14	4,632
Plattenville,	J 15	400
Plaucheville,	G11	335
Pleasanthill, or Sodus,	B 8	554
Pointe-a-la-Hache,	N 17	500
Pt. Pleasant,	J7	125
Pollock,	F 9	353
Ponchotoula,	L 13	955
Port Allen,	I 13	920
Port Barre,	G 13	588
Port Barrow,	K14	800
Port Eads,	P 9	200
Port Hudson,	I13	350
Port Vincent,	K14	200
Potash,	N 17	250
Powhatan,	C 8	250
Prairieville,	J 14	200
Pride,	J 12	150
Provencal,	C 9	262
Quarantine,	P 18	258
Quitman,	E 6	177
Raceland,	K 16	700
Ragley,	C 13	500
Ramos,	J 16	250
Ramsay,	M 13	139
Randolph,	E 4	500
Randolph Jct.,	E4	500
Rayne,	F 14	2,720
Rayville,	H 6	1,499
Reeves,	C 13	243
Reids,	D 13	250
Remy,	K 15	100
Reserve,	L 15	400
Rexmere,	G 11	200
Riceville,	E 15	100
Riggins,	D 7	160
Ringgold,	C 6	335
Rio,	N 12	265
Roanoke,	D 14	240
Robeline,	C 9	495
Robson,	A 6	110
Rochelle,	F 8	600
Rock,	B 10	125
Rosedale,	H 13	400
Roseland,	L 12	603
Rosepine,	B 12	325
Routon,	G 9	3,389
Ruddock,	L 14	720
Ruston,	E 5	3,389
St. Amant,	K14	150
St. Amelia,	J 15	250
St. Bernard,	N 16	500
St. Charles,	L 15	490
St. Clair,	N 16	380
St. Elmo,	J 14	250
St. Francisville,	H12	673
St. Gabriel,	J 14	750
St. James,	K 15	650
St. Joseph,	I 8	734
St. Martinville,	G 15	2,465
St. Patricks,	K15	200
St. Rose,	L 15	500
St. Tammany,	N13	275
Saline,	C 7	390
Sarepta,	B 4	100
Sartori,	E 11	200
Scanlon,	L 12	100
Schriever,	K 16	140
Scott,	F 14	324
Segura,	G 15	100
Sellers,	L 15	200
Selma,	E 9	800
Seymourville,	I14	500
Shamrock,	C 9	150
Shreveport,	A 5	43,874
Sibley, or Lanesville,	C 5	450
Sicily Isl., or Florence,	H 8	300
Simsboro,	D 5	290
Singer,	B 13	100
Slaughter,	J 12	215
Slidell,	N 14	2,958
Smoke Bend,	J15	600
Sodus, or Pleasanthill,	B 8	800
Solitude,	I 12	200
Sondheimer,	I 5	350
Sorrento,	J 15	800
S. Highlands,	A5	612
S. Mansfield,	A 7	441
Spearsville,	E 4	110
Springfield,	L 14	250
Springhill,	B 4	718
Stables,	C 11	600
Standard,	F 8	800
Starks,	A 14	100
Starlding,	N 14	200
Sterlington,	G 6	400
Stonewall,	A 6	100
Strader,	L 14	200
Strange,	C 7	100
Sulphur,	B 14	1,714
Summerfield,	D 4	100
Sun,	N 13	250
Sunset,	F 14	433
Sycamore,	D 11	200
Taft,	L 15	250
Taft Sta.,	L 15	510
Talisheek,	N 13	150
Talla Bena,	J 6	110
Tallulah,	I 6	1,316
Tangipahoa,	L 12	252
Thibodaux,	K 16	3,526
Thomastown,	J 6	120
Tickfaw,	L 13	300
Timberton,	K 15	500
Tioga,	E 10	585
Torras,	H 11	500
Toups,	K 16	100
Tremont,	E 5	500
Trinity,	G 9	170
Trout,	F 9	800
Tyne,	C 9	100
Union,	J 15	200
Urania,	F 8	300
Vacherie,	K 15	250
Varnado,	N 12	275
Venice,	O 1	400
Verda,	D 9	150
Victoria,	C 9	350
Vidalia,	I 9	1,246
Vienna,	E 5	200
Ville Platte,	F 12	1,364
Vinton,	B 14	1,441
Vivian,	A 4	1,864
Walker,	K 13	371
Wallace,	K 15	300
Walls,	I 13	100
Ward,	D 12	150
Warnerton,	M 11	250
Washington,	G13	1,041
Waterproof,	I 8	340
Weeks,	G 16	200
Welcome,	J 15	500
Welsh,	D 14	1,456
Westlake,	B 14	1,500
W. Monroe,	F 6	2,240
Westwego,	M 15	1,200
White Castle,	J 14	1,566
Whitehall,	K 14	200
Wilbert,	I 13	150
Wildsville,	G 9	250
Willetts,	I 9	500
Wilson,	J 12	470
Winnfield,	D 8	2,975
Winnsboro,	H 7	1,716
Wyatt,	D 7	350
Yellowpine,	C 6	1,000
Youngsville,	G15	361
Zachary,	I 13	524
Zimmerman,	D10	500
Zona,	M 12	200
Zwolle,	A 9	900

MAINE

First Settled at Bristol, 1625.

Admitted as a State, March 3, 1820.

Area:
Land, 29,895. sq. miles.
Water, 3,145 sq. miles.
Total, 33,040 sq. miles.

Population, Last Census, 768,014.

Capital, Augusta.

COUNTIES.

County.	*Key.*	*Pop.*
Androscoggin,	D 16	65,796
Aroostook,	I 4	81,728
Cumberland,	C 17	124,358
Franklin,	C 12	19,825
Hancock,	J 14	30,361
Kennebec,	E 15	63,844
Knox,	H 16	26,245
Lincoln,	F 17	15,976
Oxford,	B 15	37,700
Penobscot,	I 12	87,684
Piscataquis,	H 9	20,554
Sagadahoc,	E 17	23,021
Somerset,	E 9	37,171
Waldo,	H 15	21,328
Washington,	M 12	41,709
York,	B 19	70,696
Total		768,014

TOWNS.

Town	*Key*	*Pop.*
Abbot, or Monson Jc.,	F 11	572
Abbot Vil.,	F 11	716
Acadia,	K 2	650
Acton,	A 19	499
Addison,	M 14	838
Agamenticus,	B 20	158
Albany,	B 15	360
Albion,	G 14	900
Alexander,	M 11	371
Alfred,	B 19	738
Allegash,	H 2	359
Alna,	F 16	320
Alton,	I 12	209
Amherst,	J 13	198
Amity,	L 8	393
Andover,	A 14	767
Anson, or Riverview,	E 13	2,593
Appleton,	G 15	683
Ashland,	J 7	2,391
Atheus,	F 12	766
Atkinson,	H 11	456
Atlantic,	J 16	432
Auburn,	C 16	16,985
AUGUSTA,	E 15	14,114
Avon,	D 13	384
Bailey Land,	D 18	506
Baileyville,	M 11	2,243
Baldwin, or W. Baldwin,	E 18	700
Bancroft,	K 9	315
Bangor,	I 13	25,976
Bar Harbor,	K 15	3,

N. Deer Isle. I 16 375
Northeast Harbor. K 15 600
N. Edgecomb. F 17 393
N. Fryeburg, A 16 210
N. Gray, C 17 200
N. Haven. I 18 510
N. Islesboro. I 15 630
N. Jay, D 14 450
N. Kennebunkport, C 20 264
N. Limington. B18 260
N. Lubec. O 13 275
N. New Castle F16 250
N. New Portland. D 12 550
N. Newry, A 14 286
N. Parsonfield. A18 300
N. Scarboro. C 19 300
N. Shapleigh, A 19 400
N. Vassalboro. F14 700
N. Waterboro, A19 400
N. Waterford. B16 300
N. Whitefield. F16 400
N. Windham, C 18 350
N. Yarmouth, or Walnut Hill. C18 590
Norway, B 16 2,208

Oakfield, K 7 1,016
Oakfield Sta., K 7 250
Oakland, E 14 2,473
Oaks, B 16 420
Ogunquit, B 20 468
Old Orchard, or Old Orchard Beach, C 19 1,164
Oldtown, I 12 6,956
Orient, L 8 170
Orland, I 14 910
Orneville. I 11 241
Orono. I 13 3,133
Orrington, I 13 1,174
Orrs Island, D 18 300
Otisfield, B 17 581
Oxbow, J 15 498
Oxford, B 16 480

Palermo, F 15 567
Palmyra, G 13 824
Paris, B 16 300
Parkman, F 11 565
Parsonfield, A 18 1,002
Passadumkeag. I11 354
Patten, J 7 1,498
Pejepscot, D 17 304
Pemaquid, F 17 375
Pembroke, O 12 1,168
Penobscot, I 15 870
Peru, K 3 721
Perry, O 12 1,046
Peru, C 14 738
Phillips, C 13 788
Phippsburg, E 18 872
Pinepoint, O 19 350
Pittsfield, G 13 2,146
Pittston, E 16 816
Plaisted, I 2 300
Pleasantdale, C 19 850
Pleasant Point. H 16 225
Plymouth, G 13 576
Poland, C 16 1,399
Popham Beach. E18 290
Portage, J 3 500
Port Clyde, G 17 400
Porter, A 18 820
Portland, C 13 69,272
Pownal, D 17 514
Prentiss, I 12 373
Presque Isle, K 4 3,452
Princeton, M 11 934
Prospect, H 14 340
Prospect Ferry, H14 431
Prouts Neck. C 19 350

Randolph, E 16 1,145
Rangeley, B 12 682
Raymond, C 17 500
Red Beach, N 11 600
Readfield, E 15 911
Reed, K 9 639
Richmond. B 16 1,724
Ridlonville. B 15 1,000
Ripley, G 12 383
Riverview, or Anson, E 13 244
Robbinston, O 12 747
Robinsons. L 5 1,050
Rockland, H 16 8,109
Rockport, H 16 1,774
Rome, E 14 436
Round Mountain. B 11 200
Round Pond, F 17 450
Roxbury, B 14 276
Rumford or Rumford Falls, C14 7,016
Rumford Cor. B15 311
RumfordPoint, B14 300

Sabattus, D 16 800
Saco, C 19 6,817
St. Agatha, J 1 1,669
St. Albans, G 12 952
St. David, J 1 900
St. Francis, H 1 1,241
St. George, G 17 1,654
St. John Plantation, I 2 449
Salem, C 12 158
Sandy Creek, B 17 275
Sandy Point, H 14 365
Sanford, B 20 10,691
Sangerville, G 11 1,246
Santiago, I 14 400
Sargentville, I 16 357
Scarboro, or Scarboro Beach. C19 1,832
Seal Harbor, J 15 300
Searsmont, H 15 669
Searsport, H 15 1,373
Sebago, B 17 541
Sebec, H 11 464
Sedgwick, I 15 330
Shapleigh, A 1 457
Shapleigh Corner, A 1 380
Shawmut, F 14 625
Sheepscott, F 17 350
Sheridan, J 4 300
Sherman, J 8 1,134
Sherman Mills. JS 1,100
Sherman Station. J 8 360
Shirley Mills, F 17 273
Sidney, G 11 958
Silver Mills, H 16 350
Silver Ridge, G 3 164
Skowhegan, E 13 5,181
Smithfield, E 14 390
Smyrna Mills, K 7 460
Solon, E 21 1,054
Somerset, D 12 208
Somerville, F 15 256
S. Acton, A 15 530
S. Atkinson, H 11 230
S. Berwick, B 20 2,955
S. Brewer, I 13 980
S. Bridgton, B 17 350
S. Bristol, F 18 581
S. Brooksville, I 15 300
S. Deer Isle, I 16 450
S. Elliot, B 11 1,150
S. Freeport, D 18 320
S. Gardiner, or Lawrences Mills. E 16 490
S. Hiram, A 17 340
S. Hope, G 18 541
S. Liberty, H 15 310
S. Montville, G 15 380
S. Orrington, or Mill Creek. I 13 360
S. Paris, D 16 1,793
S. Poland, C 13 750
Southport, F 17 272
S. Portland, D 19 9,254
S. Robbinston. N12 320
S. Thomaston. G17 947
S. Union, G 16 236
S. Vassalboro, F 15 500
S. Waterford, B 16 295
S. West Harbor. J 16 824
S. Windham, C18 1,206
Spaulding, K 13 725
Springfield, K 10 497
Springvale, A 19 2,500
Staceyville, J 8 583
Standish, B 18 1,735
Stark, E 13 528
Steep Falls, B 18 400
Stetson, H 12 427
Steuben, L 14 714
Stockholm, K 2 1,038
Stockton Springs. I 15 1,175
Stonington, I 16 1,353
Stow, A 16 199
Stratton, C 11 500
Strickland, D 15 340
Strong, D 13 779
Stroudwater, C 19 500
Sullivan, K 14 916
Sumner, C 15 670
Sumner Station. C 15 400
Sunset, I 16 300
Surry, J 14 658
Swans Island, J 16 566
Swanville, H 14 396
Sweden, B 16 225

Temple, C 14 425
Tenants Harbor. G 17 2,000
The Falls, or Ellsworth Falls. J 14 420
The Forks. E 10 153
Thomaston. G 17 2,019
Thorndike. G 14 429
Todds Farm. M10 2,300
Topsfield, L 10 272
Topsham, D 17 2,102
Tremont, J 14 1,029
Trenton, J 15 314
Trescott, M 12 435
Troy, G 14 638
Turner, D 16 1,382

Union, G 16 1,132
Unity, G 14 916
Upper Frenchville, J 1 1,100
Upper Gloucester. C 17 300
Van Buren, K 2 4,594
Vanceboro, M 9 583
Vassalboro, F 15 1,936
Veazie, I 18 504
Verona, J 14 233
Vienna, D 14 366
Vinal Haven. I16 1,965

Wade, I 4 383
Waite, M 10 186
Waldo, H 14 396
Waldoboro, H 16 3,426
Waldo Station. 468
Wales, D 16 428
Wallagrass, I 2 595
Walnut Hill, or N. Yarmouth, C 18 600
Waltham, J 13 154
Warren, G 10 1,500
Washburn, K 3 1,870
Washington, G 16 660
Waterboro, or S. Waterboro, B 19 765
Waterville, F 14 13,351
Wayne, D 15 458
Webster, C 16 1,025
Weld, G 13 521
Wellington, F 12 459
Wells, or Wells Beach, B 20 1,475
W. Athens, F 12 320
W. Baldwin, or Baldwin. B 18 460
W. Bethel. C 18 240
W. Bowdoin. D 17 520
Westbrook. C 18 9,453
W. Brooklyn. I 16 240
W. Brooksville. I 1 250
W. Buxton. B 18 861
W. Cumberland. C18 240
W. Durham. D 17 250
W. Enfield. I 11 380
W. Falmouth. C18 780
W. Farmington. or Westville. D 14 390
W. Franklin. K 14 500
Westfield. K 4 798
W. Gardiner. E 16 553
W. Gorham. B 18 320
W. Gray. C 17 240
W. Jonesport. M14 617
W. Kennebunk. B 10 700
W. Lubec. O 13 275
W. Mills. D 13 553
W. Minot. or Minot Sta., C 16 400
W. Newfield. N 19 250
Weston, L 8 433
W. Paris. B 15 700
W. Pembroke. N12 690
W. Peru. C 14 420
W. Poland. C 17 875
Westport. E 17 165
W. Pownal. D 17 250
W. Rockport. H 16 360
W. Scarboro. C 19 400
W. Sidney. E 15 275
W. Sullivan. K 14 600
Westville. or W. Farmington. D14 390
Whitefield. F 16 862
Whiterock. B 18 275
Whiting. N 13 374
Whitneyville. N13 210
Willard. C 19 500
Willimantic. G 10 271
Wilton. C 14 2,505
Windham Center. C 18 1,932
Windsor. F 15 599
Winn. J 10 638
Winnecook. G 4 290
Winnegance. E 8 300
Winslow. F 14 3,280
Winslows Mills. G 16 400
Winter Harbor. K 15 503
Winterport. H 14 1,433
Winterville. I 2 353
Winthrop. E 15 1,902
Wiscasset. F 17 1,192
Woodland. N 11 1,120
Woodland. N 1 1,300
Woodstock. B 5 765
Woolwich. J 10 875
Wyman, M 12 260

Yarmouth. D 18 2,216
Yarmouthville, or Yarmouth Jct.. E 18 1,100
York Beach. B 2 653
York Corner. C 21 500
York Harbor. B 2 230
York Village. B21 2,803

MARYLAND

First Settled at St. Mary's, 1634.
One of the Original Thirteen States.
Area:
Land, 9,941 sq. miles.
Water, 2,386 sq. miles.
Total, 12,327 sq. miles.
Population, Last Census, 1,449,661.
Capital, Annapolis.

COUNTIES.

County	Key	Pop.
Allegany,	C 11	69,938
Anne Arundel,	E 16	43,408
Baltimore,	D 16	74,817
Baltimore City,	D 16	733,826
Calvert,	F 16	9,744
Caroline,	F 18	18,652
Carroll,	C 15	34,245
Cecil,	C 18	23,612
Charles,	G 15	17,705
Dorchester,	G 17	27,895
Frederick,	D 14	52,541
Garrett,	D 10	19,678
Harford,	D 17	29,291
Howard,	E 16	15,825
Kent,	D 17	15,026
Montgomery,	E 15	34,921
Prince Georges,	F 16	43,347
Queen Annes,	E 17	16,001
Saint Marys,	G16	16,112
Somerset,	H 18	24,602
Talbot,	F 17	18,306
Washington,	C 13	59,604
Wicomico,	G 18	28,165
Worcester,	H 19	22,309

Total.....1,449,661

TOWNS.

Town	Key	Pop.
Aberdeen,	D 17	1,067
Aberdeen,	D 17	700
Abingdon,	D 17	200
Accident,	C 10	200
Adamstown,	D 14	200
Admiral,	E 16	120
Aiken,	D 17	150
Alberton,	D 16	562
Allen,	G 18	300
Andrews,	G 17	200
ANNAPOLIS,	E 16	11,214
Antietam,	D 14	185
Aquasco,	F 16	350
Arlington,	D 16	1,000
Ashland,	C 12	150
Ashland, or Hayden,	E 17	150
Baden,	F 16	150
Baldwin,	D 16	300
Baltimore,	D 16	733,826
Barclay,	E 17	225
Barnesville,	E 14	149
Barton,	D 11	765
Bayview,	C 18	281
Beckleysville,	C 16	150
Bel Air,	D 17	1,091
Belfast,	D 16	150
Bellevue,	F 17	150
Berlin,	G 19	1,366
Berwyn,	E 15	1,000
Bethesda,	E 15	250
Betterton,	D 17	327
Big Gunpowder,	D 16	200
Bishop,	G 19	200
Bishops Head,	G17	200
Bishopville,	G 19	246
Bivalve,	G 18	500
Black Rock,	D 16	150
Bladensburg,	E 15	597
Bloomington,	D 11	350
Bond,	D 11	200
Boonsboro,	D 14	1,044
Boothbyhill,	D 17	136
Borden Shaft,	C11	150
Bowie,	E 16	677
Boyds,	E 15	175
Bradshaw,	D 17	500
Branchville,	E 15	200
Breathedsville,	D 14	104
Brooklandville,	D 16	300
Brooklyn,	D 16	1,200
Browningsville,	D 15	110
Bruceville,	C 15	150
Brunswick,	D 14	3,905
Bryans Road,	F 15	300
Buckeystown,	D 14	415
Burkittsville,	D14	200
Burrsville,	E 18	125
Butler,	D 16	150
Calvert,	C 18	200
Cambridge,	F 17	7,467
Camp Parole,	E 16	300
Capitol Heights,	F 16	1,194
Cardiff,	C 17	300
Carlos,	C 11	500
Carlos Jct.,	D 11	500
Carroll,	D 16	2,000
Carrollton,	D 16	150
Catonsville,	D16	4,500
Cavetown,	C 14	150
Cecilton,	D 18	439
Centerville,	E 17	1,765
Chance,	F 18	700
Charlestown,	D18	177
Chase,	D 17	300
Cherry Hill,	C 18	350
Chesapeake City,	D 18	958
Chesapeake Jc.,	E 15	800
Chester,	E 17	350
Chestertown,	E 17	2,537
Chevy Chase,	E 15	250
Chewsville,	C 14	130
Chillum,	F 16	200
Choptank,	F 18	225
Church Creek,	G17	396
Churchton,	F 16	500
Church Hill,	E 17	276
Churchville,	D 17	200
Clarksburg,	E 15	167
Clear Spring,	C 13	538
Cockeysville,	D 16	1,500
College Park,	E 15	300
Colora,	C 17	375
Conowingo,	C 17	300
Cordova,	F 17	103
Corriganville,	C 11	225
Cowenton,	C 18	190
Crapo,	G 17	150
Creagerstown,	D 15	140
Crellin,	D 10	200
Crisfield,	H 18	4,116
Crumpton,	D 18	227
Cub Hill,	D 16	150
Cumberland,	C 11	29,837
Damascus,	D 15	170
Dames Quarter,	H 18	1,000
Darlington,	D 17	200
Deal Island,	H18	1,600
Deer Park,	D 10	247
Delmar,	G 18	1,291
Denton,	F 18	1,570
Dickerson,	E 14	225
Dodson,	D 10	200
Downsville,	D 14	140
Dublin,	C 17	125
E. Brooklyn,	E 16	850
E. New Market,	F 18	271
Easton,	F 17	3,442
Eastport,	E 16	1,500
Eccleston,	D 16	350
Eckhart Mines,	C 11	1,600
Eden,	G 18	150
Edesville,	E 17	110
Edgemont,	C 14	150
Eldorado,	G 17	200
Elkridge,	E 16	1,000
Elk Mills,	C 18	300
Elkton,	C 18	2,660
Ellerslie,	C 11	600
Ellicott City,	D 16	1,246
Elliott,	G 17	400
Emmitsburg,	C 15	940
Ewell,	H 17	725
Fairbank,	F 17	150
Fairlee,	E 17	120
Fairmount,	H 18	300
Fallston,	D 17	175
Faulkner, or Lothair,	G 15	300
Federalsburg,	E 18	1,288
Finksburg,	D 16	150
Fishing Creek,	G 17	650
Flint Stone,	C 12	315
Forest Glen,	E 15	138
Forest Hill,	D 17	350
Forestville,	D 17	200
Fork,	D 17	300
Fort Washington,	F 15	400
Franklin Mines,	C 11	200
Frederick,	D 14	11,066
Friendsville,	C10	408
Frizellburg,	C15	149
Frostburg,	C 11	6,017
Fruitland,	G 15	500
Fullerton,	D 16	500
Funkstown,	C 14	620
Gaithersburg,	E 15	729
Galena,	D 18	298
Galestown,	F 18	225
Galloways,	F 16	200
Gamber,	D 15	225
Gardenville,	D 16	600
Garrett Park,	E 15	159
Garrison,	D 16	150
Gary,	D 15	180
Geices,	C 10	150
Georgetown,	C 18	180
Germantown,	E15	360
Gilpen,	C 12	100
Girdletree,	H 19	478
Glenarm,	D 16	170
Glenburnie,	E 16	200
Glencoe,	D 16	200
Glen Echo,	E 15	235
Glenelg,	D 15	200
Glyndon,	D 16	311
Golden Hill,	G 17	150
Golden Ring,	D16	300
Goldsboro,	E 18	224
Govanstown,	D16	1,500
Graceham,	C 14	200
Grange,	D 16	200
Granite,	D 16	678
Grantsville,	C 11	264
Grasonville,	E17	1,200
Greensboro,	E 18	668
Green Spring Junction,	D 16	150
Grifton,	E 15	138
Guard,	C 10	150
Guilford,	E 16	500
Habnab,	H 18	200
Hagerstown,	C 14	28,064
Halethorp,	E 16	300
Hamilton Sta.,	D 16	1,500
Hampstead,	C 16	566
Hancock,	C 13	972
Harmans,	E 16	300
Harmony,	D 14	200
Harney,	C 15	165
Harrisonville,	D 16	400
Havre de Grace,	D 17	4,377
Hayden, or Ashland,	E 17	150
Hebron,	G 18	651
Henderson,	E 18	150
Hereford,	D 16	300
Hillsboro,	E 18	222
Hillsdale,	D 16	804
Hollywood,	G 16	250
Homestead,	D 16	800
Hoopersville,	G17	300
Howardsville,	D16	300
Hughesville,	G16	300
Hurlock,	F 18	1,075
Hurry,	G 16	300
Hursley, or Stockton,	H 19	252
Hyattsville,	E15	2,675
Ingleside,	E 18	200
James,	F 17	250
Jarrettsville,	C16	150
Jefferson,	D 14	350
Jennings,	C 11	150
Jessups,	E 16	150
Jesterville,	G 18	300
Johnsville,	D 15	171
Keedysville,	D14	394
Keen Tryst, or Sandy Hook,	D14	300
Kennedyville,	D18	200
Kensington,	E 15	874
Keymar,	D 15	200
Kingsville,	D 17	210
Kitzmiller,	D 10	1,044
Knoxville,	D 14	350
Lakeland,	E 15	200
Lakesville,	G 17	150
Lansdowne,	D 16	600
La Plata,	G 15	300
Lauraville,	D 16	1,000
Laurel,	E 16	2,239
Lawsonia,	H 18	2,500
Laytonsville,	E 15	133
Learys,	D 17	133
Leitersburg,	C14	350
Leonardtown,	G16	557
Level,	C 17	150
Lewisdale,	D 15	100
Lewistown,	D 14	225
Liberty Grove	C17	200
Libertytown,	D15	600
Lime Kiln,	D 14	500
Lindenersville,	C11	500
Lineboro,	C 16	100
Lisbon,	D 15	145
Loch Lynn Heights,	D 10	224
Lonaconing,	D11	2,054
Long Green,	D 16	200
Loreley,	D 17	220
Lothair,	G 15	300
Lower Marlboro,	F 16	150
Luke,	D 11	500
Lutherville,	D 16	663
Lynch,	D 17	114
McCoys,	C 13	750
McDonogh,	D 16	200
Madison,	G 17	350
Madonna,	C 16	125
Manchester,	C 16	546
Mardela Sprs.,	G 18	300
Marion Sta.,	H18	275
Marydel,	E 18	300
Maryland Line,	C 16	150
Massey,	D 18	120
Maugansville,	C14	400
Mayfield,	D 16	125
Mayo,	F 16	200
Meadows,	F 16	300
Mechanicsville,	G 16	500
Melrose,	C 15	120
Middleburg,	D 15	115
Middletown,	D14	749
Midland,	D 11	910
Millington,	D 18	368
Mitchellville,	E 16	150
Monie,	H 19	200
Monkton,	D 16	300
Motters,	C 15	200
Mountain Lake Park,	D 10	231
Mt. Airy,	D 15	754
Mt. Rainer,	F 16	2,462
Mt. Savage,	C11	3,500
Mt. Savage Junction,	C 11	200
Mt. Vernon,	D 16	500
Mt. Washington,	D 16	1,500
Mt. Winans,	D16	1,500
Mullikin,	E 16	150
Myersville,	D 14	239
Nanticoke,	G 18	300
Neavitt,	F 16	300
Newark, or Queponco,	G 19	200
New Market,	D15	274
New Windsor,	D15	512
Norbeck,	E 15	100
N. Branch,	D 16	200
N. East,	C 18	1,112
Nottingham,	F 16	102
Oakland,	D 10	1,225
Oakland,	C 15	400
Ocean,	D 11	1,300
Ocean City,	G 19	711
Oella,	D 16	516
Oldtown,	D 12	150
Orangeville,	D 16	1,500
Oriole,	H 18	400
Ottaway,	D 10	100
Overlea,	D 16	100
Owings,	F 16	100
Owings Mills,	D 16	212
Oxford,	F 17	998
Park Hall,	G 17	100
Park Mills,	D 11	100
Parkton,	C 16	300
Parkville,	D 16	200
Parole,	E 16	300
Parsonsburg,	G19	200
Patapsco,	D 16	250
Patuxent,	E 16	100
Pekin,	D 11	250
Perry Hall,	D 16	250
Perryman,	D 17	271
Perryville,	D 17	652
Petersville,	D 14	150
Phoenix,	D 16	500
Pikesville,	D 16	1,200
Pilot,	C 17	100
Piney Neck,	D 17	150
Pisgah,	G 15	225
Pittsville,	G 17	368
Pleasant Valley,	C 15	100
Pocomoke Cy.,	H 18	2,444
Point of Rocks,	D 14	365
Pomfret,	F 15	100
Pomonkey,	F 15	250
Pondsville,	C 14	200
Poolesville,	E 14	325
Port Deposit,	C17	1,090
Port Republic,	G16	132
Port Tobacco,	G15	100
Powhatan,	D 16	500
Preston,	F 18	784
Prince Frederick,	G 16	150
Princess Anne,	G 18	968
Principio,	C 17	114
Principio Furnace,	D 17	450
Providence Mill,	C 18	100
Purdum,	D 15	100
Pylesville,	C 17	100
Quantico,	G 18	200
Queen Anne,	E 18	275
Queenstown,	F 17	270
Quince Orchard,	F 15	200
Randallstown,	D16	130
Raspeburg,	D 16	500
Rawlings,	D 11	100
Rockford,	D 17	175
Reels Mills,	D 14	100
Reisterstown,	D 16	1,000
Relay,	E 16	2,000
Rhodes Point,	H19	250
Riderwood,	D 16	400
Ridge,	H 17	175
Ridgely,	E 18	809
Ringgold,	C 14	300
Rising Sun,	C 17	442
Ritchie,	F 16	100
Riverdale,	E 15	1,000
Riverton,	G 18	125
Rock Hall,	E 17	572
Rock Point,	G 16	300
Rockville,	E 15	1,145
Rocky Ridge,	C15	245
Rohrersville,	D14	150
Rosedale,	D 16	300
Rowlandsville,	C 17	165
Roxbury,	D 14	100
Royal Oak,	F 17	150
Rumbley,	H 18	149
Ruxton,	D 16	350
Sabillasville,	C 14	200
St. George Island,	H 16	125
St. Helena,	D 16	150
St. Inigoes,	H 17	300
St. Margarets,	E 16	150
St. Martin,	G 19	100
St. Michaels,	F17	1,347
Salisbury,	G 18	7,553
Sandy Hook, or Keep Tryst,	D14	300
Sang Run,	D 10	100
Sassafras,	D 18	161
Savage,	E 16	1,000
Secretary,	F 18	398
Security,	C 14	300
Selbysport,	C 10	200
Sewell,	D 17	100
Sharpsburg,	D 14	832
Sharptown,	G 18	713
Showell,	G 19	125
Silverhill,	F 15	300
Silver Run,	C 15	100
Silver Spr.,	E 15	250
Singerly,	C 18	100
Skidmore,	E 17	100
Smithsburg,	C 14	586
Smithville,	F 18	100
Snow Hill,	H 19	1,684
Sollers,	G 16	100
Solomons,	G 16	283
Somerset,	E 15	200
S. Baltimore,	E16	2,500
Sparrows Pt.,	E16	4,000
State Sanatorium,	C 14	250
Stemmers Run,	D 16	600
Stevenson,	D 16	125
Stevensville,	E17	850
Still Pond,	D 17	217
Stockton, or Hursley,	H 19	300
Sudbrook Pk.,	D16	250
Sudlersville,	E 18	276
Sudley,	F 16	150
Sugarland,	E 14	500
Suitland,	F 16	200
Sunny Brook,	D16	150
Swanton,	D 10	100
Sykesville,	D 15	610
Takoma,	E 15	3,168
Taneytown,	C 15	800
Taylor,	D 16	280
Taylorsville,	D 15	204
Templeville,	E 18	150
Texas,	D 16	1,000
Thurmont,	C 14	1,074
Tilghman,	F 17	1,200
Timonium,	D 16	262
Toddville,	G 17	200
Tompkinsville,	G 16	200
Townpoint,	D 18	128
Towson,	D 16	3,500
Trappe,	F 17	236
Trego,	D 14	100
Tunis Mills,	F 17	200
Tuxedo,	E 15	300
Tyaskin,	G 18	200
Union Bridge,	D 15	1,082
Union Mills,	C 15	250
Uniontown,	D 15	309
Unionville,	D 15	350
Unity,	E 15	100
Upper Fairmount,	H 18	500
Upper Falls,	D17	475
Upper Marlboro,	F 16	385
Urbana,	D15	150
Vale Summit,	C 11	800
Venton,	H 18	200
Vienna,	G 18	257
Vindex,	D 15	150
Walkersville,	D15	596
Wallman,	D 10	200
Wallville,	G 16	200
Walsey, or Grasonville,	E 17	1,200
Wango,	G 19	150
Warfieldburg,	D15	150
Warren,	D 16	678
Warwick,	D 18	287
Waverly,	D 16	2,000
Webster,	D 17	175
Wenona,	H 19	200
Western Port,	D 11	3,977
Westminster,	D 15	3,521
Westover,	H 18	100
Westport,	D 16	1,000
Westwood,	F 16	100
Wetipquin,	G 18	300
Weverton,	D 14	150
Whaleysville,	G19	325
Whiteford,	C 17	200
White Hall,	C 16	500
Whitehaven,	G18	100
White Marsh,	D17	300
Wicomico,	G 16	150
Widgeon,	G 18	100
Willards,	G 19	200
Williamsburg,	F 18	150
Williamsport,	D14	1,615
Williston,	F 18	175
Wingate,	G 17	250
Winthrop,	G 15	200
Wolfsville,	D 14	100
Woodberry,	D16	13,000
Woodbine,	D 15	125
Woodbrook,	D 16	300
Woodensburg,	D16	120
Woodlawn,	D 16	250
Woodshore,	D 15	385
Woodstock,	D 16	208
Woodyardville,	E 16	100
Woolford,	G 17	125
Worton,	D 17	162
Wye Mills,	F 17	160
Wynne,	H 16	200
Zihlman,	C 11	600
Zion,	C 18	150

MASSACHUSETTS

First Settled at Plymouth, 1620.
One of the Original Thirteen States.
Area:
Land, 8,039 sq. miles.
Water, 310 sq. miles.
Total, 9,349 sq. miles.
Population, Last Census, 3,852,356.
Capital, Boston.

COUNTIES.

County	Key	Pop.
Barnstable,	K21	26,670
Berkshire,	E 2	113,033
Bristol,	J 16	359,005
Dukes,	M 19	4,372
Essex,	C 16	482,156
Franklin,	C 6	49,361
Hampden,	G 6	300,305
Hampshire,	E 6	69,599
Middlesex,	D14	778,352
Nantucket,	N 22	2,797
Norfolk,	G 15	219,081
Plymouth,	H18	156,968
Suffolk,	E 16	835,522
Worcester,	E11	455,135

Total.....3,852,356

TOWNS.

Town	Key	Pop.
Abington,	G 17	5,787
Accord,	G 17	150
Acoaxet,	L 16	150
Acton,	D 14	2,162
Acushnet,	K 19	3,075
Adams,	C 3	12,967
Adamsdale,	I 14	200
Agawam,	C 6	5,023
Alandar,	C 1	271
Alford,	F 1	248
Allerton,	F 17	789
Amesbury,	A 17	10,036
Amherst,	E 7	5,550
Andover,	C 16	8,268
Annisquam,	C 18	500
Arlington,	E 16	18,665
Ashburnham,	C11	2,012
Ashby,	B 11	834
Ashfield,	D 5	869
Ashland,	F 14	2,289
Ashley Falls,	H 2	194
Assinipi,	G 18	300
Assonet,	J 16	1,468
Athol,	C 9	9,792
Attleboro,	I 15	19,731
Auburn,	F 11	3,891
Avon,	G 13	2,176
Ayer,	C 15	3,052
Baldwinsville,	C 10	2,311
Ballard Vale,	C 16	677
Bancroft,	E 4	149
Barnstable,	K 21	4,836
Fall River,	K16	120,485
Falmouth,	L 19	3,500
Falmouth Heights,	L 19	250
Farnams,	D 3	231
Farnamsville,	G 2	830
Fayville,	F 13	518
Feeding Hills,	G6	1,881
Fisherville,	G 12	1,169
Fiskdale,	G 10	785
Fitchburg,	C 11	41,029
Florence,	E 6	2,479
Florida,	C 4	298
Forge Village,	C13	258
Foxboro,	H 15	4,136
Framingham,	F 14	17,033
Franklin,	G 14	6,497
Franklin Park,	J 6	150
Freetown,	J 16	1,532
Furnace,	E 9	200
Gardner,	C 10	16,971
Gilbertville,	E 9	2,750
Gill,	C 7	879
Gleasondale,	E 13	563
Globe Vil.,	G 10	2,975
Gloucester,	C 19	22,947
Goshen,	D 5	224
Grafton,	F 12	6,887
Granby,	F 7	779
Graniteville,	C 14	1,440
Granville,	G 5	655
Great Barrington,	F 2	6,315
Greenbush,	G 18	200
Greenfield,	C 7	15,462
Green Harbor,	G 19	150
Greenwich,	E 8	399
Greenwich Village,	E 9	112
Greenwood,	D 16	781
Groton,	C 13	2,185
Groveland,	B 16	2,650
Hadley,	E 7	2,784
Halifax,	H 18	638
Hamilton,	C 18	1,631
Hampden,	H 6	624
Hancock,	C 2	464
Hanover,	G 18	2,575
Hanover Center,	G 18	150
Hanson,	G 17	690
Hardwick,	E 9	3,085
Harvard,	D 13	2,546
Harwich,	K 22	1,846
Harwich Port,	K22	500
Hatfield,	E 6	2,651
Haverhill,	B 16

N. Swansea, J 15 200
N. Truro, H 22 306
N. Uxbridge, G13 1,023
N. Westport, K 16 634
N. Wilbraham, G 8 1,108
N. Wilmington, C 16 550
N. Woburn, D 16 3,000
Norton, H 15 2,374
Norton Station, H 16 150
Norwell, G 18 1,163
Norwood, F 15 12,627

Oak Bluffs, M 19 1,047
Oakdale, E 12 399
Oakham, E 10 477
Old Furnace, E 9 200
Onset, J 19 1,960
Orange, C 8 5,393
Orleans, J 23 1,012
Osterville, K 20 610
Otis, F 3 361
Otter River, C 10 494
Oxford, G 11 3,820

Palmer, G 8 9,896
Paxton, F 11 489
Peabody, D 17 19,552
Pelham, E 8 503
Pemberton, F 17 437
Pembroke, H 18 1,337
Pepperell, C 13 2,468
Peru, D 4 149
Petersham, D 9 642
Phillipston, C 9 354
Pigeon Cove, B19 1,040
Pittsfield, D 2 41,763
Plainfield, D 5 332
Plainville, H 14 1,365
Plymouth, H 19 13,045
Plympton, H 18 599
Pocasset, K 19 350
Poncatuck, G 6 300
Ponkapog, F 16 300
Pottersville, J 16 524
Pratts Jct., D 12 220
Prescott, E 5 236
Prides Crossing, C 18 1,100
Princeton, D 11 682
Provincetown, H 22 4,246

Quinapoxet, E 11 250
Quincy, F 17 47,876
Quincy Adams, F 17 32,642
Quissett, L 19 200

Randolph, G 16 4,756
Raynham, I 16 1,695
Raynham Center, I 16 1,100
Reading, D 16 7,439
Rehoboth, J 15 2,065
Revere, E 17 28,823
Richmond, E 2 561
Richmond Furnace, E 2 157
Ridge Hill, F 15 150
Ridge Hill, G 17 150
Riverside, C 7 643
Rochdale, G 11 487
Rochester, J 18 1,010
Rock, I 17 450
Rockland, G 17 7,544
Rockport, C 19 3,878
Rockville, G 14 300
Rowe, B 5 333
Rowley, B 17 1,249
Royalston, B 9 819
Royalston Station, C 9 628
Russell, F 5 1,237
Rutland, E 11 1,743

Sagamore, J 20 742
Salem, D 17 42,529
Salisbury, A 17 1,701
Salisbury Beach, A 17 624
Sandisfield, G 3 460
Sandwich, J 20 1,458
Saugus, D 16 10,874
Saundersville, G 12 873
Savoy, C 4 436
Savoy Center, C 4 164
Saxonville, E 14 2,000
Scituate, F 18 2,534
Scotland, H 17 250
Seaside, H 18 1,000
Seekonk, J 14 2,898
Segreganset, J 16 164
Sharon, G 15 2,466
Shattuckville, C 6 210
Sheffield, G 2 1,435
Shelburne, C 6 1,436
Shelburne Falls, C 6 1,329
Sheldonville, H 14 175
Sherborn, F 14 1,558
Shirley, E 12 2,260
Shirley Center, C12 200
Shrewsbury, F 12 3,708
Shutesbury, D 8 242
Siasconset, N 23 250
Silver Lake, H 18 330
Sixteen Acres, G 7 281
Somerset, J 16 3,520
Somerville, E 16 93,091
S. Acton, D 14 800
S. Amherst, E 7 191
Southampton, E 6 814
S. Ashburnham, C 11 1,139
S. Athol, D 9 155
S. Attleboro, I 14 500
S. Barre, E 10 1,776
Southboro, F 13 1,838
S. Bridge, G 10 14,245
S. Carver, J 18 635
S. Chatham, K 23 285
S. Chelmsford, C14 300
S. Dartmouth, L 17 1,618
S. Deerfield, D 6 1,258
S. Dennis, K 22 250
S. Duxbury, H 18 450
S. Easton, H 16 700
S. Egremont, G 1 433
S. Essex, C 18 627
Southfield, G 3 185
S. Hadley, F 7 5,527
S. Hadley Falls, F 7 3,408
S. Hamilton, C17 1,012
S. Hanover, G 17 522
S. Hanson, H 17 805
S. Harwich, K 23 200
S. Hingham, G 17 400
S. Lancaster, D12 1,227
S. Lee, F 2 347
S. Lincoln, E 14 660
S. Middleboro, J 18 450
S. Natick, F 15 919
S. Rehoboth, J 15 319
S. Royalston, C 9 642
S. Sherborn, F 14 400
S. Sudbury, E 14 797
S. Vernon, B 7 1,101
Southville, F 18 180
S. Walpole, G 15 300
S. Wareham, J 18 300
S. Westport, L 16 250
Southwick, H 6 1,194
S. Yarmouth, K 22 590
Spencer, F 10 5,930
Springfield, G 7 129,614
State Farm, I 17 150
Sterling, D 12 1,305
Sterling Jct., E 12 245
Still River, D 13 304
Stockbridge, F 2 1,764
Stoneham, D 16 7,873
Stoughton, G 16 6,865
Stow, D 13 1,101
Sturbridge, G 10 1,573
Sudbury, E 14 1,121
Sunderland, D 7 1,289
Sutton, G 12 2,578
Swampscott, D17 8,101
Swansea, J 15 2,334
Swansea Center, J 15 664

Taunton, I 16 37,137
Teaticket, E 19 200
Tempest Knob, J19 350
Templeton, C 10 4,019
Tewksbury, C 15 4,450
Thayer, D 12 1,000
Thorndike, G 8 1,798
Three Rivers, G8 1,619
Tisbury, M 19 1,275
Tolland, G 4 192
Topsfield, C 17 900
Touissett, J 15 200
Townsend, C 12 1,044
Townsend Harbor, C 12 304
Tremont, J 18 350
Truro, H 23 554
Turners Falls, C7 5,849
Tyngsboro, B 14 967
Tyringham, F 3 267

Unionville, G 14 200
Upton, G 13 1,693
Uxbridge, G 13 5,384

Vineyard Haven, M 19 1,100

Waban, E 15 1,347
Wakefield, D 16 13,025
Wales, G 9 419
Walpole, G 15 5,446
Waltham, E 15 30,915
Wamesit, C 15 300
Waquoit, I 20 160
Ward Hill, B 16 400
Ware, F 9 8,525
Wareham, J 18 4,415
Warren, F 9 3,467
Warwick, B 8 327
Washington, E 1 240
Watertown, E15 21,457
Wayland, E 14 1,935
Webster, H 11 13,258
Wellesley, F 15 6,224
Wellfleet, I 26 366
Wenham, C 17 1,090
W. Acton, D 14 720
W. Auburn, G 11 300
W. Barnstable, K21 360
W. Berlin, E 14 155
Westboro, F 13 5,789
W. Boxford, B 16 200
W. Boylston, E12 1,624
W. Brewster, J 22 150
W. Bridgewater, H 16 2,908
W. Brookfield, F9 1,281
W. Chatham, K 23 164
W. Chelmsford, C14 500
Westdale, H 17 300
W. Dennis, K 26 500
W. Dudley, H 11 1,114
W. Duxbury, H 18 350
W. Falmouth, K19 300
Westfield, G 6 18,604
Westford, C 14 3,170
W. Groton, C 13 381
Westhampton, F 5 305
W. Hanover, G 17 524
W. Harwich, K 22 300
W. Mansfield, H 15 900
W. Medway, G16 1,350
W. Millbury, G 14 589
Westminster, D 12 1,342
Westminster Depot, C 11 450
W. Newbury, A11 1,492
W. Newton, E 15 6,870
Weston, E 15 2,581
W. Peabody, D 17 804
W. Pittsfield, D 2 400
Westport, K 16 3,115
Westport Point, L 16 300
W. Rutland, E 10 410
W. Springfield, G 6 13,443
W. Stockbridge, E 2 1,058
W. Stockbridge Center, E 1 1,277
W. Stoughton, G 16 500
W. Sutton, G 12 159
W. Tisbury, M 19 345
W. Townsend, B12 533
W. Upton, G 13 1,179
W. Wareham, J18 1,021
W. Warren, E 9 1,358
W. Whately, D 7 486
Westwood, F 12 927
Weymouth, F 16 15,057
Weymouth Center, B 14 5,057
Weymouth Heights, F 17 150
Whately, D 7 1,234
Wheelockville, E 9 150
White Valley, E 10 200
Whiting, G 13 1,364
Whitinsville, G12 5,858
Whitman, G 17 7,147
Wilbraham, G 8 2,780
Wilkinsonville, G12 770
Williamsburg, E6 1,866
Williamstown, B3 3,707
Williamstown Sta., B 3 621
Willimansett, F 6 2,177
Wilmington, D15 2,581
Winchendon, B10 5,904
Winchendon Sprgs., B 10 1,005
Winchester, D16 10,485
Windsor, D 4 403
Winthrop Center, L 7 15,455
Woburn, D 16 16,574
Woods Hole, L 19 500
Woodville, F 13 300
Worcester, F12 179,754
Woronoco, G 5 518
Worthington, E 4 409
Wrentham, H 15 2,808
Yarmouth, K 22 1,229
Yarmouth Port, K 21 593
Zoar, C 4 93

MICHIGAN

First Settled at Detroit, 1670.

Admitted as a Territory Jan. 11, 1805.

Admitted as a State Jan. 26, 1837.

Area:
Land, 57,480 sq. miles.
Water, 500 sq. mi.
Total, 57,980 sq. miles.

Population, Last Census, 3,668,412.

Capital—Lansing.

COUNTIES.

County	*Key*	*Pop.*
Alcona, L	28	5,912
Alger, E	19	9,083
Allegan, T	21	37,340
Alpena, K	27	17,869
Antrim, K	23	11,543
Arenac, N	27	9,460
Baraga, D	14	7,662
Barry, T	23	21,383
Bay, P	26	69,548
Benzie, L	20	6,947
Berrien, W	19	62,653
Branch, W	23	23,997
Calhoun, U	24	72,910
Cass, W	20	20,395
Charlevoix, J	23	15,788
Cheboygan, I	25	13,991
Chippewa, F	25	24,818
Clare, N	24	8,250
Clinton, S	25	23,110
Crawford, L	24	4,049
Delta, G	18	30,909
Dickinson, F	15	19,456
Eaton, T	24	29,377
Emmet, H	24	15,639
Genesee, R	27	125,688
Galdwin, O	25	8,827
Gogebic, F	10	33,225
Grand Traverse, L	22	19,518
Gratiot, Q	25	33,914
Hillsdale, W	25	28,161
Houghton, D	13	71,930
Huron, O	29	32,786
Ingham, T	25	81,554
Ionia, S	23	33,087
Iosco, M	27	8,199
Iron, F	13	22,107
Isabella, P	24	22,610
Jackson, V	25	72,539
Kalamazoo, U	22	71,225
Kalkaska, L	23	5,577
Kent, S	22	183,041
Keweenaw, B	14	6,322
Lake, O	21	4,437
Lapeer, R	29	25,782
Leelanau, K	21	9,061
Lenawee, W	26	47,767
Livingston, T	27	17,522
Luce, E	22	6,149
Mackinac, F	22	8,026
Macomb, T	30	38,103
Manistee, M	20	20,899
Marquette, E	16	45,786
Mason, O	20	19,831
Mecosta, P	22	17,765
Menominee, I	16	23,778
Midland, P	26	17,237
Missaukee, M	23	9,004
Monroe, W	28	37,115
Montcalm, Q	23	30,441
Montmorency, K	26	4,089
Muskegon, R	20	62,362
Newaygo, Q	21	17,328
Oakland, T	29	90,050
Oceana, P	19	15,601
Ogemaw, N	26	7,786
Ontonagon, E	11	12,428
Osceola, O	22	15,221
Oscoda, L	26	1,783
Otsego, K	24	6,043
Ottawa, R	20	47,660
Presque, Isle, I	27	12,131
Roscommon, M	24	2,032
Saginaw, Q	26	100,286
St. Clair, S	31	58,009
St. Joseph, W	22	26,818
Sanilac, Q	30	31,237
Schoolcraft, F	20	9,977
Shiawassee, S	26	35,924
Tuscola, Q	28	33,320
Van Buren, V	21	30,715
Washtenaw, U	27	49,520
Wayne, U	29	1,177,645
Wexford, N	22	18,207

Total 3,668,412

TOWNS.

County	*Key*	*Pop.*
Ada, S	22	410
Adair, S	31	200
Adamsville, W	20	150
Addison, W	26	416
Adrian, W	26	11,878
Ahmeek, B	14	892
Akron, P	28	505
Alabaster, N	27	600
Alanson, I	24	332
Alaska, S	22	300
Alba, K	23	500
Albion, Y	24	8,354
Alden, K	22	350
Alfred, F	16	100
Algonac, T	31	1,503
Allcia, Q	26	150
Allegan, T	21	3,637
Allen, W	24	550
Allendale, S	20	106
Allenton, S	30	150
Allenville, G	24	100
Allouez, B	14	1,103
Alma, Q	24	7,540
Almont, S	29	789
Alpha, G	14	818
Alpine, R	21	129
Alpena, J	28	11,101
Alston,		954
Alto, S	22	400
Amadore, R	31	150
Amasa, F	13	800
Amble, Q	22	160
Amsden, R	23	100
Anchorville, T	30	420
Anderson, U	26	200
Ann Arbor, U	27	19,516
Applegate, Q	30	177
Arcadia, N	20	800
Arden, V	19	400
Arenac, O	27	199
Argyle, P	30	150
Armada, S	30	711
Ashley, R	23	596
Ashton, O	22	170
Assinins, D	13	149
Assyria, U	28	100
Athens, V	23	553
Atlanta, K	26	250
Atlantic Mine, C	13	2,000
Atlas, S	28	175
Attica, R	29	400
Auburn, P	26	300
Auburn Hts., T	29	180
Au Gres, N	27	199
Augusta, U	22	651
Aurelius, T	25	150
Au Sable, M	28	171
Au Train, E	18	150
Averill, P	25	300
Avoca, R	30	250
Axin, N	22	500
Azalia, V	27	128
Bad Axe, O	29	2,140
Bagley, H	13	100
Bagnall, M	21	250
Bailey, Q	21	306
Baldwin, O	21	471
Baltic, C	13	2,500
Bancroft, E	16	529
Banat, I	16	300
Bangor, U	20	1,243
Bankers, W	24	100
Bannister, R	25	400
Baraga, D	13	942
Barker Cr., K	22	100
Bark Riv., H	17	700
Baroda, T	5	223
Barron Lake, W	20	100
Barryton, P	23	364
Bath, S	25	300
Battle Creek, U	23	36,164
Bauer, S	21	100
Bay City, P	27	47,554
Bay Mills, E	24	150
Bayport, O	28	150
Bayshore, I	23	200
Beacon		1,000
Beacon Hill, B	12	150
Beal City, P	24	120
Bear Lake, M	20	323
Beaverton, O	25	549
Bedford, U	23	225
Beech, U	29	200
Belding, R	23	3,911
Bellaire, K	23	624
Bell Branch, U	29	130
Belleville, V	28	626
Bellevue, U	23	1,035
Bennington, S	26	265
Bentley, O	26	100
Benton Harbor, V	19	12,233
Benzonia, L	20	548
Bergland, E	13	200
Berlamont, U	20	120
Berlin, R	21	300
Berrien Center, W	20	200
Berrien Sprs., W	19	918
Berville, S	30	150
Bessemer, E	9	5,482
Beulah, L	20	350
Big Bay, D	15	300
Big Beaver, T	29	200
Big Rapids, P	22	4,558
Big Rock, K	26	100
Bingham, K	21	811
Birch, D	16	600
Birchrun, R	27	165
Birmingham, T	29	3,694
Blackmar, Q	27	100
Blaine, R	31	125
Blanchard, Q	23	219
Blaney, F	21	250
Bliss, H	24	250
Blissfield, W	27	1,906
Bloomingdale, U	21	486
Boon, M	22	275
Borland, P	22	500
BowensMills, T	22	100
Bowmanville, O	25	100
Boyne, J	23	4,284
Boyne Falls, J	24	241
Bradley, T	21	140
Branch, O	20	100
Brant, R	26	150
Bravo, T	20	100
Breckenridge, Q	25	698
Breedsville, U	20	140
Brethren, M	20	100
Bridgeport, Q	27	305
Bridgewater V	27	100
Bridgman, W	19	300
Brier, O	26	157
Brighton, T	27	800
Brimley, E	24	406
Brinton, P	23	100
Britton, V	28	383
Brockway, R	30	125
Bronson, W	23	1,257
Brooklyn, V	26	611
Brown Cy.,		828
Brunswick, Q	20	100
Brutus, I	24	140
Buchanan, W	19	3,187
Buckley, M	21	352
Bunkerhill, U	26	100
Burdickville, K	21	100
Burlington, V	23	194
Burnips, T	21	225
Burroak, W	22	589
Burt, R	27	200
Burton, S	26	125
Buttermut, R	24	300
Buttersville, O	19	300
Byron, S	26	376
Byron Cen.		300
Cadillac, N	22	9,750
Caledonia, S	22	432
California, W	24	100
Calumet, C	13	25,991
Cambria, W	24	350
Camden, W	24	398
Campbell, G	17	200
Campbells Corners, M	26	100
Canandalgua, W	26	125
Cannonsburg, R	22	165
Capac		791
Carland, R	26	100
Carleton, V	28	498
Carlisle, T	24	100
Carlshend, F	17	150
Carlton Center, T	23	1,300
Carney, H	16	400
Caro, Q	28	2,704
Carp Lake, H	24	100
Carrollton, Q	26	2,200
Carson City, R	24	973
Carsonville, Q	30	536
Cascade, S	22	1,200
Caseville, O	28	385
Casnovia, R	21	333
Caspian, G	13	1,912
Cass City, P	29	1,228
Cassopolis, W	20	1,385
Cathro, J	27	140
Cecil, H	24	150
Cedar, K	21	600
Cedar River, I	16	300
Cedar Sprs., R	22	1,020
Cedarville, G	25	150
Cement Cy.,		500
Centerline, U	29	100
Centerville, W	29	701
Central Lake, J	22	676
Ceresco, U	23	350
Champion, E	15	2,500
Channing, F	14	500
Charlevoix, I	22	2,218
Charlotte, T	24	5,128
Chase, O	21	298
Chassell, C	13	750
Chatham, B	18	750
Cheboygan, H	25	5,642
Chelsea, U	26	2,079
Chesaning, R	26	1,387
Cheshire, U	22	1,457
Chester, T	24	120
Chief, M	20	150
Chocolay, E	17	100
Chippewa Lake, P	22	891
Clare, O	24	1,462
Clarion, J	23	100
Clarkston, T	28	419
Clarksville, S	23	450
Clawson, T	29	200
Claybanks, P	19	712
Clayton, W	26	306
Clearwater, K	23	542
Clifford, Q	28	327
Climax, V	22	395
Clinton, V	26	961
Clio, R	27	1,256
Clowry, E	15	400
Clyde, T	28	202
Corburntown, C	13	1,000
Copmoosa, P	20	150
Coldwater, W	23	6,114
Coleman, P	25	769
Collins, S	24	100
Coloma, V	19	663
Colon		745
Columbiaville, R	28	656
Colwood, P	28	100
Commerce, T	28	250
Comstock, U	22	200
Comstock Park		275
Concord, V	25	535
Conklin, R	21	400
Constantine, W	22	1,277
Conway, I	24	100
Cooks, or Cooks Mills, G	19	800
Cooper, U	22	250
Coopersville, R	21	914
Copemish, M	21	284
Copper City, B	14	155
Copper Falls Mine, B	14	150
CopperHarbor, A	15	100
Coral, Q	22	385
Cordell, F	28	100
Cornell, G	17	100
Corrine, F	22	250
Corunna, S	26	1,571
Covert, U	20	325
Covington, B	14	200
Cross Vil., H	23	200
Croswell		1,678
Crump, P	26	350
Crystal, R	24	400
CrystalFalls, G	14	3,394
Culver, L	23	200
Custer, O	20	269
Da Foe, J	27	100
Daggett, I	16	321
Dailey, W	20	150
Dale, O	25	100
Dansville, T	26	299
Davis, I	30	200
Davisburg, I	28	300
Davison, R	28	811
Dearborn, U	29	2,470
Decatur, V	20	1,270
Decker, Q	29	100
Deckerville, Q	30	782
Deerfield, W	27	443
Defiance, or Campbell, G	17	125
Deford, Q	29	200
DelawareMine, A	14	200
Delhi, U	27	200
Delton, U	22	225
Demmon, C	13	200
Denton, U	28	137
Detour, G	26	612
Detroit, U	29	993,678
Devils Lake, V	26	100
Deward, K	24	300
Dewitt, S	25	450
Dexter, U	27	587
Dice, Q	26	300
Dick, F	24	200
Dighton, N	22	550
Dimondale, T	25	360
Diorite, E	15	400
Disco, T	29	100
Dodgeville, G	13	500
Dollar Bay, C	13	1,800
Dollarville, E	22	400
Dorr, T	21	350
Doster, U	22	125
Douglas, T	20	305
Dowagiac, W	20	5,440
Dowling, T	23	100
Downington, O	30	135
Drayton Plains, T	29	320
Drenthe, S	20	150
Drummond, G	27	150
Dryden, S	29	359
Dundee, W	27	1,108
Dunningville, T	21	126
Duplain, R	25	121
Durand, S	26	2,672
Dutton, S	22	150
Eagle, S	24	100
Eagle Harbor, B	14	576
Eagle River, B	14	180
Eames, T	29	100
E. Grand Rapids, S	21	1,310
E. Jordan		2,428
E. Lake, N	20	675
E. Lansing, T	25	1,889
E. Leroy, V	23	100
Eastmanville, R	20	165
E. Saugatuck, T	20	175
E. Tawas, M	28	1,398
Eastwood, Q	26	100
Eaton Rapids, U	24	2,379
Eau Claire, V	19	293
Eben Junction, E	18	200
Eckford, V	24	100
Ecorse, U	29	4,394
Edenville, O	25	173
Edgerton, R	22	100
Edmore, Q	23	772
Edwardsburg		392
Elk Rapids, K	22	684
Elkton, O	29	500
Ellsworth, J	22	200
Elmer, Q	29	110
Elm Halls, Q	24	362
Elmira, J	24	500
Eloise, U	28	700
Elsie, R	25	680
Elwell, Q	24	100
Emmett, S	30	175
Empire, K	30	208
Engadine, F	22	150
Entrican, Q	23	125
Erie, W	28	350
Escanaba		13,103
Essex, J	22	150
Essexville, P	27	1,538
Eureka, R	25	208
Evart, O	22	1,326
Ewen, E	11	550
Fairfax, W	22	200
Fairfield, W	27	350
Fairgrove, P	28	452
Fair Haven, J	31	300
Faithorn, or Faithorn Jc., H	15	150
Falmouth, N	23	200
Fargo, R	30	300
Farmington, U	28	853
Farwell, O	24	449
Fawn River, W	22	110
Fayette, H	19	100
Fennville, T	20	547
Fenton, S	27	2,507
Fenwick, R	23	350
Fergus, R	26	125
Ferndale, T	20	2,640
Ferry, P	20	165
Ferrysburg, R	20	350
Fife Lake, L	22	215
Filer City, N	19	400
Fillmore Center, T	20	150
Flanders, J	27	100
Flat Rock, V	29	650
Flint, R	27	91,599
Flowerfield, V	22	100
Flushing, R	27	1,169
Ford River, H	17	700
Forester, Q	31	116
Forest Grove, S	21	100
Forest Hill, Q	29	125
Forest Lake, E	18	100
Forestville, P	30	282
Forsyth, or Little Rock, F	17	150
Foster City,		400
Fosters, Q	27	150
Fostoria		400
Fountain, N	20	222
Fowler, S	24	472
Fowlerville		1,057
Fox, I	17	150
Francisco, U	26	125
Frankfort, L	20	1,244
Frankenmuth, Q	27	733
Franklin, T	29	150
Franklin Junction, C	13	350
Fraser, T	30	247
Freda, C	12	500
Frederic, K	24	400
Freeland, Q	26	450
Freeport		400
Freesoil, N	20	210
Fremont, Q	20	2,180
Frontier, W	25	225
Fruitport, R	20	321
Fulton, V	22	350
Gaastra, G	13	911
Gagetown, P	29	440
Gaines, S	27	260
Galesburg, U	22	692
Galien, W	19	460
Garden, H	19	395
Garfield, Q	26	100
Garnet, F	22	250
Gatesville, G	26	800
Gaylord, K	24	1,701
Geddes, U	27	100
Geneva, W	26	104
Gera, Q	27	100
Germfask, F	21	750
Gert, W	27	200
Gibraltar, V	29	175
Gilchrist, F	22	150
Gilead, W	23	100
Gilford, Q	27	100
Gills Pier, J	21	150
Girard, V	23	250
Gladstone, G	17	4,953
Gladwin, O	25	1,225
Glen Arbor, K	20	150
Glendale, U	21	177
Glendora, W	19	100
Glenn, T	20	116
Glennie, or Samfields, L	27	100
Glenwood, V	20	105
Goblerville, U	29	491
Goetzville, H	25	300
Goodells, S	30	150
Goodhart, H	23	100
Goodrich, S	28	300
Gordon, E	19	100
Gowen, R	22	160
Graafschap, T	2	230
Grace, H	26	150
Grand Beach, W	18	300
Grand Blanc, S	27	300
Grand Haven, R	20	7,205
Grand Jc., U	20	172
Grandledge, S	24	3,043
Grand Marais, D	20	500
Grand Rapids, S	21	137,634
Grandville		799
Grant, G	17	468
Grant, Q	21	473
Grass Lake		744
Grattan, R	22	138
Grawn, L	21	225
Grayling		2,450
Greenfield, U	29	100
Greengarden, E	17	250
Greenland, D	12	1,500
Greenville, R	24	4,304
Gregory, U	26	250
Grindstone City, N	20	462
Grosse Ile., V	29	700
Grosse Pointe, U	30	2,084
Grosse Point Farms, U	39	1,649
Grosse Pointe Park, U	29	1,355
Grosse Pointe Shores, U	29	519
Gustin, L	28	100
Gwinn, F	16	2,500
Hadley, S	28	325
Haff, F	24	250
Hagensville, I	27	100
Haire, M	20	100
Hale, or Hale Lake, M	27	100
Halfway, U	30	700
Hamburg, U	27	150
Hamilton, T	20	450
Hammond, I	26	106
Hamtramck, U	30	48,615
Hancock, C	13	7,527
Hanover, V	20	364
Harbor Beach, O	30	1,927
Harbor Springs, I	23	1,600
Hardgrove, K	24	100
Hardwood, G	16	150
Harrietta, M	22	226
Harris, T	29	102
Harrison, O	24	399
Harrisville, L	28	460
Hart, P	19	1,590
Hartford, V	20	1,361
Hartland, T	27	215
Hartwick, N	20	150
Harvard, R	22	250
Haslet, T	25	200
Hastings, T	23	5,132
Hawks, I	27	200
Hebron, H	25	100
Hemlock, Q	26	250
Henrietta, U	26	200
Herman, D	14	300
Henry, M	20	100
Hermansville, H	16	1,500
Hersey, O	22	284
Hesperia, P	20	439
Hesperia, Q	21	191
Hessel, G	25	200
Hickory Cor., U	22	200
Highland, T	28	300
Highland Park, U	29	46,499
Hillman, J	26	400
Hillsdale, W	25	5,476
Hill Top, V	19	225
Hinchman, W	19	100
Hitchcock, K	23	150
Holland, S	20	12,183
Holloway, W	27	100
Holly, S	27	1,888
Holt, T	25	350
Holton, Q	20	350
Homer, V	24	1,076
Homestead, L	20	1,009
Honor, L	20	239
Hooper, U	22	100
Hopkins, T	21	550
Horton, V	25	379
Houghton, C	13	4,466
Houghton Lake, M	24	130
Howard City, Q	22	913
Howell, F	27	2,951
Hubbard Lake, K	27	200
Hubbardston, R	24	368
Hubbell		1,004
Hudson, W	25	2,464
Hudsonville, S	21	200
Hulbert, F	23	200
Humboldt, E	15	263
Hungerford, P	22	100
Ida, W	28	223
Imlay City, R	29	1,211
Indian River, I	24	350
Ingalls, I	16	524
Inkster, U	29	200
Interlochen, L	21	275
Ionia, S	23	6,935
Iosco, T	26	102
Iron Mountain, H	15	8,251
Iron River, G	13	4,295
Ironton, J	23	100
Ironwood, E	10	15,739
Isabella, G	19	200
Ishpeming, E	11	10,500
Ithaca, Q	29	1,929
Iva, Q	26	150
Jackson, V	25	48,374
Jacobsville, C	14	800
Jamestown, S	21	200
Jasper, W	26

S. Boardman, L 22 524
Southfield, T 29 125
S. Haven, U 20 3,829
S. Lyon, U 27 615
S. Manitou, K 20 150
S. Range, C 13 1,435
S. Rockwood, V 29 316
Sparta, R 21 1,502
Spring Arbor, V 25 250
Spring Lake, R 20 978
Springport, U 24 535
Springville, V 26 200
Spruce, K 28 333
Stambaugh, G 13 2,263
Standish, O 26 795
Stanton, S 23 862
Stanwood, P 22 273
Strathmoor, V 23 300
Stephenson, I 16 550
Sterling, O 26 160
Stevensville, V 19 206
Stittsville, M 23 175
Stockbridge, U 25 749
Stonington, H 18 400
Stronach, N 20 354
Sturgis, W 22 5,995
Summit City, L 22 106
Sumner, Q 24 300
Sunfield, S 23 456
Sutton Bay, K 21 392
Swartz Creek, S 27 132

Tawas City, M 28 1,018
Tecumseh, V 27 2,432
Tekonsha, V 24 569
Temperance, W 28 200
Temple, O 23 300
Thayer, S 28 400
Thomas, S 28 400
Thompson, G 19 250
ThompsonvilleM20 410
Thornville, S 29 250
Thorice, F 26 200
Three Oaks, W19 1,362
Three Rivers, W 22 5,209
Tipton, V 26 150
Tompkins, U 25 150
Tower, I 25 680
Traverse City, L 21 10,925
Trenton, V 29 1,682
Trimountain, C13 2,500
Trombly, G 17 200
Trout Creek, E 12 597
Trout Lake, F 23 250
Troy, T 29 102
Trufant, Q 22 400
Turin, F 17 143
Turner, N 27 236
Tuscola, Q 22 255
Tustin, N 22 281
Twining, N 27 221
Tyre, P 30 170

Ubly 455
Unadilla, U 26 150
Union, W 21 125
Union City, V 23 1,268
Union Pier, W 18 150
Unionville, P 28 488
Upton Works, S 31 165
Utica, T 29 588

Valley Center, R30 125
Van, H 24 200
Vandalia, W 21 331
Vanderbilt, J 24 394
Vans Harbor, H 19 200
Vassar, Q 28 1,453
Vermontville, T23 585
Vernon, S 27 417
Verona Mills, Q 24 135
Vestaburg 400
Vickeryville, R 23 200
Vicksburg, V 22 1,712
Victoria, D 11 400
Viola, F 21 250
Vriesland, S 21 250
Vulcan, H 15 2,200

Wacousta, S 24 200
Wah Wah Soo, K24 150
Wainola, D 12 400
Wakefield, E 9 4,151
Wakelee, W 21 200
Waldenburg, T 30 350
Waldron, W 25 457
Wales, S 30 126
Walkerville, P 20 252
Walkers Point, H 25 200
Walled Lake, T 28 131
Walloon Lake, J23 200
Waltz, V 28 250
Warren, T 29 326
Wasepi, W 22 100
Washington, S 29 208
Washington Heights, U 23 1,245
Waterford, T 28 225
Waters, K 24 200
Watersmeet, F 11 350
Watervliet, V 20 1,073
Watton, E 15 200
Watrousville, Q 28 244
Waucedah, H 15 250
Wayland, I 25 853
Wayne, U 28 1,809
Wendock, H 24 125
Webberville, T 26 465
Weidman, P 24 500
Wells, G 17 1,500
Westbranch, N26 1,105
W. Sebewa, S 23 125
W. Sumpter, V 28 125
Weston, W 26 254
Westphalia, S 24 325
Westwood, K 23 125
W. Windsor, T 24 253
Wetmore, E 19 306
Wetzell, K 23 210
Wexford, M 21 105
Wheeler, Q 25 250
Wheelerton, V 25 250
White Cloud, P 21 618
Whitehall, Q 19 1,230
White Pigeon, W22 887
White Pine Mine, D 10 800
Whitmore Lake, U 27 350
Whittemore, N 27 232
Wildwood, I 24 125
Williamsburg, L22 150
Williamston, T26 1,060
Willow, V 28 100
Wilmot, Q 29 130
Wilson, V 25 500
Wilwin, F 22 200
Winn, P 24 250
Winona, D 12 120
Winters, F 18 200
Wixon, T 28 200
Wolverine, J 24 413
Woodland, T 23 350
Woodstock, V 26 500
Wyandotte, V29 13,851

Yale, R 30 1,223
Yalmar, E 17 150
York, V 27 100
Yorkville, U 22 175
Ypsilanti, V 28 7,413
Yuma, M 21 190

Zeeland, S 20 2,275
Zilwaukee, Q 27 914

MINNESOTA

First Settled at St. Paul, 1846.

Admitted as a Territory, March 3, 1849.

Admitted as a State, May 11, 1858.

Area:

Land, 80,858 sq. miles.

Water, 3,824 sq. miles.

Total, 84,682 sq. miles.

Population, 2,387,125.

Capital. St. Paul.

COUNTIES.

County	*Key*	*Pop.*
Aitkin	K 10	15,044
Anoka	P 10	16,626
Becker	J 4	22,851
Beltrami	F 6	27,079
Benton	O 9	14,073
Big Stone	P 2	9,766
Blue Earth	U9	31,471
Brown	T 7	22,421
Carlton	K 12	19,391
Carver	R 9	16,946
Cass	J 8	15,897
Chippewa	Q 4	15,720
Chisago	O 12	14,445
Clay	J 2	21,780
Clearwater	G5	8,569
Cook	B 14	1,841
Cottonwood	U6	14,570
Crow Wing	K8	24,566
Dakota	R 11	28,968
Dodge	U 12	12,552
Douglas	N 5	19,039
Faribault	V 9	20,998
Fillmore	V 14	25,330
Freeborn	V 10	24,692
Goodhue	S 12	30,790
Grant	N 3	9,788
Hennepin	Q 11	415,419
Houston	V 16	14,013
Hubbard	I 6	10,136
Isanti	O 11	13,278
Itasca	G 9	23,876
Jackson	V 5	15,955
Kanabec	N 10	9,086
Kandiyohi	Q 6	22,030
Kittson	C 2	10,638
Koochiching	E9	13,520
Lacqui Parle, Q 3		15,554
Lake	G 15	8,251
Lesueur	S 9	17,870
Lincoln	S 3	11,268
Lyon	S 4	18,837
McLeod	R 8	20,444
Mahnomen	H 4	6,197
Marshall	D 3	19,413
Martin	V 7	21,085
Meeker	Q 7	18,103
MilleLacs	M 9	14,180
Morrison	M 8	25,841
Mower	V 12	25,993
Murray	U 4	13,631
Nicollet	L 8	15,036
Nobles	V 4	17,917
Norman	H 2	14,880
Olmsted	U 13	28,014
Otter Tail	L 4	50,818
Pennington	E 3	12,291
Pine	L 12	21,117
Pinestone	U 3	12,650
Polk	G 3	37,090
Pope	O 5	13,631
Ramsey	P 11	244,554
Red Lake	F 4	7,263
Redwood	S 5	20,908
Renville	R 6	23,634
Rice	T 11	28,307
Rock	V 2	10,965
Roseau	B 4	13,305
Saint Louis, H 12		206,391
Scott	S 10	14,245
Sherburne	P 9	9,651
Sibley	S 8	15,635
Stearns	O 7	55,741
Steele	U 11	18,061
Stevens	O 4	9,778
Swift	P 4	15,093
Todd	M 6	26,059
Traverse	N 2	7,943
Wabasha	T 13	17,919
Wadena	K 6	10,698
Waseca	U 10	14,133
Washington, Q 12		23,761
Watonwan	U 7	12,457
Wilkin	L 2	10,187
Winona	U 15	33,653
Wright	Q 9	28,685
Yellow Medicine, R 3		16,550

Total 2,387,125

TOWNS.

Town	*Key*	*Pop.*
Ada	H 2	1,411
Adams	W 11	609
Adrian	V 3	1,087
Afton	R 12	183
Agder	E 3	130
Aitkin	K 10	1,490
Akely	I 6	855
Albany	O 7	824
Alberta	O 3	109
Albert Lea	K 10	8,056
Albertville	O 13	256
Alborn	J 12	121
Alden	V 10	530
Aldrich	L 6	135
Alexandria	N 5	3,388
Alma City	U 9	150
Alpha	V 6	261
Altura	U 14	189
Alvarado	E 1	361
Amboy	V 8	527
Amiret	T 5	150
Annandale	P 8	644
Anoka	O 14	4,287
Appleton	P 3	1,579
Arco	S 3	231
Argyle	D 1	256
Arlington	S 9	776
Arnold	I 14	396
Ashby	M 4	388
Askov	M 12	242
Atkinson	K 12	311
Atwater	Q 7	735
Audubon	J 4	314
Aurora	G 13	2,809
Austin	V 12	10,113
Avoca	U 4	270
Avon	O 7	709
Backus	J 7	297
Badger	C 3	394
Bagley	G 5	814
Balaton	T 3	664
Banning	M 12	44
Barnesville	K 2	1,564
Barnum	K 12	242
Barrett	N 3	358
Barry	O 2	107
Battle Lake	L 4	628
Baudette, or Beaudette	C 7	960
Beardsley	O 1	507
Beaulieu	H 4	200
Beaver Bay	H 16	164
Beaver Creek	W 2	217
Becker	P 9	210
Bejou	H 4	200
Belgrade	O 6	487
Bellechester	T 13	125
Belleplaine	S 9	1,251
Bellingham	Q 8	405
Beltrami	G 2	219
Belview	S 5	381
Bemidji	H 6	7,086
Bena	H 9	206
Benson	P 4	2,111
Benton Junction, R 9		46
Beroun	N 12	100
Bertha	L 6	444
Bethel	P 11	265
Bigelow	W 4	223
Big Falls	E 9	365
Bigfork	F 9	160
Big Lake	P 9	361
Bingham Lake	U 6	273
Bird Island	R 6	976
Biscay	R 8	200
Biwabik	G 13	2,024
Blackduck	G 7	788
Blakely	S 9	225
Blooming Prairie, V 11		1,012
Blue Earth	V 8	2,568
Bluffton	L 5	220
Borup	I 2	175
Bovey	H 10	1,324
Bowlus	N 7	247
Boyd	R 3	549
Braham	N 11	511
Brainerd	L 8	9,591
Brandon	N 4	292
Breckenridge, L 2		2,401
Brewster	V 4	405
Bricelyn	W 9	564
Brighton	T 8	200
Bronson	C 2	181
Brooklyn Cen., P 14		788
Brookpark	N 12	167
Brooks	F 3	125
Brookston	J 12	135
Brooten	O 6	649
Browerville	M 6	681
Brownsdale	V 12	271
Brownsville	V 16	338
Browntown	R 7	540
Brown Valley	O1	1,073
Bruno	L 12	217
Buckman	N 9	227
Buffalo	Q 9	1,438
Buffalo Lake	R 7	468
Buhl	G 12	2,007
Burtrum	N 7	212
Butterfield	U 5	404
Byron	U 12	302
Caledonia	V 16	1,570
Callaway	I 4	325
Calumet	H 10	445
Cambridge	O 11	1,080
Campbell	M 4	424
Canby	R 3	1,754
Cannon Falls	S12	1,315
Canosia	J 13	235
Canton	W 14	365
Carlos	N 5	208
Carlton	K 13	700
Carver	R 13	504
Cass Lake	H 4	2,109
Center City	P 11	285
Centerville	O 16	209
Ceylon	W 7	543
Champlin	O 14	350
Chandler	U 3	272
Chanhassen	R 14	129
Chaska	R 13	1,966
Chatfield	V 14	1,382
Chisago City	P 11	422
Chisholm	H 11	9,039
Chokio	O 3	420
Clara City	Q 3	750
Claremont	U 13	334
Clarissa	M 6	421
Clarkfield	R 4	724
Clearbrook	G 5	310
Clear Lake	P 9	275
Clear Water	P 8	331
Clements	T 6	196
Cleveland	T 9	269
Climax	G 1	274
Clinton	O 2	512
Clitherall	L 4	178
Clontarf	P 4	223
Cloquet	K 13	5,127
Cloverton	M 13	100
Cobden	T 6	108
Cohasset	H 10	420
Cokato	Q 8	1,014
Cold Spring	P 8	705
Coleraine	H 10	1,300
Collegeville	O 8	240
Cologne	R 9	383
Columbia Heights, O 11		2,968
Comfrey	U 6	532
Comstock	K 2	200
Concord	U 12	113
Cook	F 12	235
Correll	P 3	176
Cort	H 10	300
Costin	H 12	231
Cottage Grove	R12	123
Cotten	I 13	238
Cottonwood	S 4	813
Courtland	T 8	224
Cromwell	K 11	164
Crookston	F 2	6,825
Crosby	K 9	3,500
Crystal	P 14	814
Crystal Bay	Q11	154
Culver	J 12	216
Currie	U 4	405
Cushing	M 7	150
Cuyuna	K 9	417
Cyrus	O 4	312
Dakota	U 16	250
Dalbo	O 10	100
Dalton	M 4	200
Danube	R 6	300
Danvers	P 4	253
Darfur	U 6	112
Darwin	Q 8	132
Dassel	Q 8	804
Dawson	Q 3	1,511
Dayton	P 10	299
Deephaven	R 10	238
Deer Creek	L 5	381
Deer River	H 9	1,044
Deer Wood	L 9	532
DeGraff	P 5	246
Delano	Q 9	924
Delavan	V 9	318
Delft	U 6	100
Delhi	S 5	194
Dellwood	P 16	87
Dennison	T 11	218
Dent	K 4	221
Detroit	J 4	3,426
Dexter	V 12	298
Dillworth	J 2	882
Dodge Center	U 12	921
Donaldson	C 1	167
Donnelly	O 3	354
Doran	M 2	98
Dorset	J 9	100
Doty	U 14	100
Douglas	U 12	100
Dover	U 14	266
Downer	J 2	100
Dresbach	U 16	176
Dresselville	S 9	125
Drummond	I 14	100
Duluth	J 14	98,917
Dumont	N 2	210
Dunbar	H 8	104
Dundas	S 11	373
Dundee	V 5	215
Dunnell	U 6	247
Eagle Bend	M 6	600
Eagle Lake	T 9	231
E. Chain Lakes, W 8		120
E. Grand Forks, F 1		2,490
Easton	V 9	326
E. St. Cloud	O 8	600
Echo	R 5	482
Eden Valley	P 7	665
Edgerton	V 3	657
Edina Mills	Q 11	1,833
Eitzen	W 16	112
Elba	U 14	172
Elbow Lake	M 3	867
Eldred	G 1	200
Elgin	U 13	561
Elizabeth	L 3	204
Elk River	P 10	983
Elkton	V 12	102
Ellendale	V 11	367
Ellsworth	W 3	667
Elmore	W 8	904
Ely	F 14	4,902
Elysian	T 10	354
Emmons	W 10	297
Erdahl	M 4	100
Ericsburg	D 10	100
Erskine	G 3	457
Euclid	F 2	250
Eureka	R 10	100
Evan	T 6	123
Evansville	M 4	427
Eveleth	H 12	7,205
Excelsior	Q 13	799
Eyota	U 14	403
Fairfax	S 7	1,066
Fairmont	V 8	4,630
Fall Lake	H 12	426
Faribault	T 11	11,089
Farmington	S 11	1,449
Farris	H 7	84
Farwell	N 4	140
Federal Dam	I 8	332
Felton	I 2	184
Fergus Falls	L 3	7,581
Fertile	G 3	800
Finlayson	M 11	293
Fisher	F 1	305
Flensburg	N 7	210
Flom	I 3	100
Floodwood	J 11	277
Foley	O 9	837
Fond du Lac	K13	340
Forada	N 5	92
Forest City	Q 7	150
Forest Lake	O 16	800
Foreston	N 9	328
Ft. Snelling	R 15	800
Fosston	G 4	1,014
Fountain	V 14	346
Foxhome	L 2	266
Foxlake	V 7	100
Franklin	S 6	510
Franklin	R 13	807
Frazee	K 4	1,277
Freeborn	V 10	200
Freeport	O 7	525
Fridley	P 15	200
Frontenac	S 13	275
Frost	W 9	252
Fulda	V 4	893
Funkley	F 6	56
Garden City	T 8	263
Garfield	N 5	176
Garvin	T 4	311
Gary	H 3	333
Gaylord	S 8	783
Gemmell	F 8	125
Geneva	V 11	207
Genola	N 9	156
Gentilly	G 2	100
Georgetown	I 2	136
Ghent	S 3	316
Gibbon	S 7	583
Gilbert	G 13	3,510
Gilman	N 9	120
Gladstone	Q 16	500
Glencoe	R 8	1,747
Glenville	W 11	379
Glenwood	O 5	2,187
Gloster	Q 16	500
Glyndon	J 2	382
Goldenvalley	J14	830
Gonvick	G 5	276
Goodhue	T 13	398
Goodridge	E 4	231
Good Thunder	U 8	464
Gordonsville	W 11	128
Graceton	C 7	100
Graceville	O 2	1,022
Granada	V 8	387
Grand Falls	E 9	100
Grand Marais	B 14	443
Grand Meadow, V 13		579
Grand Portage, B 16		362
Grand Rapids, I 10		2,914
Grandy	O 11	150
Granger	W 14	111
GraniteFalls	R4	1,611
Grasston	N 11	239
Gravelville	M 8	987
Greenbush	C 3	310
Green Isle	R 9	262
Green Valley	S 4	100
Greenwald	O 7	153
Grey Eagle	N 6	399
Groningen	M 11	200
Grove City	Q 7	388
Grygla	E 4	155
Guckeen	V 8	100
Gully	G 4	210
Hackensack	J 7	200
Hadley	U 4	147
Hallock	C 1	1,012
Halloway	P 4	289
Halma	C 2	100
Halstad	H 1	528
Hamburg	R 9	153
Hamel	P 13	125
Hamilton	V 13	271
Hammond	T 13	226
Hampton	S 11	246
Hancock	O 4	763
Hanley Falls	R 4	326
Hanover	O 13	199
Hanska	U 7	412
Hardwick	V 2	217
Harmony	W 14	718
Harris	O 12	672
Hartland	V 10	229
Hastings	R 12	4,571
Hasty	P 9	100
Hatfield	U 3	99
Hawick	P 6	100
Hawley	J 3	939
Haycreek	S 13	100
Hayfield	U 12	799
Hayward	V 11	121
Hazel Run	R 4	145
Hector	R 7	830
Heidelburg	S 9	73
Henderson	S 9	766
Hendricks	S 2	731
Hendrum	H 1	354
Henning	L 5	755
Henriette	N 11	250
Herman	N 3	630
Heron Lake	V 5	922
Hewitt	L 6	399
Hibbing	H 11	15,089
High Forest	V 12	127
Hill City	I 9	928
Hillman	M 9	35
Hills	W 2	418
Hinckley	M 11	673
Hitterdal	J 3	204
Hoffman	N 4	475
Hokah	V 16	407
Holding	N 7	507
Holdingford	N 7	500
Holdridge	Q 10	275
Holland	U 3	318
Holloway	P 4	289
Holmes City	N 5	100
Holt	E 3	232
Homer	U 15	100
Hopkins	Q 14	3,000
Hopper	G 12	100
Houston	V 15	778
Hoyland	B 15	211
Howard Lake	Q 8	744
Hubbard	J 6	175
Hugo	P 10	246
Humboldt	B 1	198
Huntley	V 8	150
Hutchinson	R 8	3,379
Ihlen	U 2	211
Independence	J 13	177
Inger	H 8	110
International Falls, C 10		3,448
Invergrove	R 16	363
Iona, or Iona Lake, U 4		365
Ironton	L 9	1,165
Isanti	O 11	411
Isle	M 9	328
Ivanhoe	S 3	655
Jackson	W 6	2,144
Janesville	U 10	1,261
Jasper	V 2	968
Jeffers	U 5	393
Jenkins	K 8	125
Jessie Lake	G 9	200
Johnson	O 2	100
Jordan	S 10	1,106
Judson	T 8	120
Kalavala	K 11	450
Kandiyohi	Q 6	184
Karlstad	C 2	286
Kasota	T 9	686
Kasson	U 12	1,150
Keewatin	H 11	1,879
Kelliher	F 7	514
Kellogg	T 14	370
Kelsey	I 12	185
Kennedy	F 9	273
Kennedy	C 1	311
Kenneth	V 3	100
Kensington	N 4	252
Kent	L 2	150
Kenyon	T 11	1,362
Kerkhoven	P 5	568
Kerrick	L 13	100
Kiester	W 9	257
Kilkenny	T 10	218
Kimball	P 8	445
Kinbrae	V 4	121
Kingston	P 8	100
Kinney	H 12	1,200
Kitzville	H 11	480
Knapp	Q 8	100
Knife River	J 15	100
Kost	O 12	100
Lac qui Parle	Q 3	100
La Crescent	V 16	367
Lafayette	S 8	309
L. Benton	T 2	944
Lake City	S 13	2,846
L. Crystal	U 8	1,204
Lake Elmo	Q 12	125
Lakefield	V 5	1,346
Lake Fremont	P 9	240
L. Henry	P 7	197
Lakeland	A 12	343
Lake Park	J 3	700
L. Wilson	U 3	354
Lakewood	J 14	133
Lamberton	T 5	872
Lancaster	B 2	354
Lanesboro	V 14	1,015
Lansing	V 11	100
Laporte	I 7	216
La Prairie	I 10	63
LaSalle	U 7	100
Lastrup	M 8	121
Leonidas	G 12	457
Lengby	G 4	170
Leota	V 3	150
Le Roy	W 13	707
Lester Prairie	R 8	434
Le Sueur	S 9	1,795
Lesueur Cen.	T 9	863
Lewiston	U 15	758
Lewisville	U 7	229
Lexington	S 9	100
Lindstrom	P 18	523
Lismore	V 3	350
Litchfield	Q 7	2,790
Lit. Canada	P 16	125
Little Falls	N 8	5,500
Little Forks	D 10	397
Little Swan	H 12	500
Loman	D 9	100
Long Lake	Q 13	148
Long Prairie	M 6	1,346
Lonsdale	S 10	459
Louisburg	Q 3	99
Lowry	N 5	225
Lucan	T 5	181
Luce	K 4	135
Luverne	V 3	2,782
Lyle	W 12	505
Lynd	T 3	200
McGregor	K 11	195
McIntosh	G 4	805
McKinley	H 13	395
Mabel	W 15	550
Madelia	U 8	1,447
Madison	Q 3	1,838
Madison Lake	T 9	359
Magnolia	V 3	219
Mahnomen	H 4	1,076
Mahtomedi	Q 11	250
Mahtowa	K 12	383
Mallard	H 5	37
Manchester	V 10	110
Manganese	K 9	183
Mankato	U 9	12,469
Mantorville	U 12	381
Maple	C 16	677
Maplebay	G 3	110
Maple Lake	P 8	677
Maple Plain	Q 13	273
Mapleton	U 9	857
Marble	H 10	742
Margie	E 9	200
Marietta	Q 2	413
Marine Mills	P 12	361
Marshall	S 4	3,092
Mayer	R 9	144
Maynard	R 5	536
Mazeppa	T 13	481
Medford	T 11	340
Meire Grove	O 6	185
Melby	M 4	140
Melrose	O 7	2,529
Melvin	G 2	478
Menahga	K 6	478
Mendota	R 15	193
Mentor	G 3	255
Meriden	U 10	100
Merrifield	L 8	150
Middle River	D 3	324
Midway	K 13	379
Milaca	N 10	1,347
Milan	Q 4	590
Millersburg	S 10	75
Millerville	M 4	152
Millville	T 13	194
Milroy	S 4	177
Miltona	M 4	150
Minneapolis, Q 15		380,582
Minneiska	T 14	208
Minneota	S 3	894
Minnesota City, U 15		141
Minnesota Lake, V 9		450
Minnetonka	R 10	197
Minnetonka Beach, R 10		94
Mizpah	F 8	212
Money Creek	V 15	100
Monterey	V 6	317
Montevideo	Q 4	4,419
Montgomery	S10	1,297
Monticello	P 9	1,024
Montrose	Q 9	268
Moorehead	J 2	5,720
Moose Lake	L 12	571
Mora	N 11	1,006
Moranbrook	L 6	553
Morgan	T 5	670
Morris	O 3	2,320
Morristown	T 10	688
Morton	S 6	709
Motley	L 7	396
Motordale	R 9	230
Mound	Q 13	393
Mountain Lake, U 6		1,309
Mt. Iron	G 12	1,546
Munger	J 13	150
Murdock	P 5	391
Nashua	M 2	127
Nashwauk	H 10	2,414
Nassau	Q 2	168
Nelson	N 5	159
Nerstrand	T 11	245
Nevis	J 6	412
New Auburn	S 8	209
New Brighton	P15	368
New Duluth	K 12	800
Newfolden	P 3	246
New London	P 6	527
Newmarket	S 10	211
New Munich	O 7	325
Newport	R 16	453
New Prague	S16	1,540
New Richland	V10	754
New Trier	S 12	122
New Ulm	T 8	6,745
New York Mills, K 5		709
Nicollet	T 8	404
Nielsville	G 2	150
Nodine	U 14	100
Nora	N 3	1,006
Norcross	N 6	195
N. Branch	O 12	742
Northcote	R 1	250
Northfield	S 11	4,023
Northland	H 11	200
Northmankato, T 9		1,840
Northome	F 8	270
N. Prairie	N 8	100
N. Redwood	S 6	176
N. St. Paul	P 16	1,979
Norwood	R 9	563
Nymore, or Bemidji	H 6	1,300
Oak Park	O 9	105
Odessa	P 2	271
Odin	V 6	195
Ogema	I 4	238
Ogilvie	N 10	436
Okabena	V 5	100
Oklee	F 4	364
Olivia	R 6	1,488
Onamia	M 9	416
Orleans	B 1	70
Ormsby	V 7	115
Oronoco	T 13	196
Ortonville	P 2	1,758
Osakis	N 6	1,480
Oslo	E 1	365
Osseo	P 14	433
Ostrander	W 13	206
Otisco	V 10	100
Ottertail	L 5	223
Ottawa	T 9	212
Owatonna	U 11	7,252
Parkers Pr.	M 5	570
Park Rapids	J 6	5,603
Paynesville	P 7	1,060
Pelan	C 2	150
Pelican Rapids, K 3		5,156
Pemberton	U 8	200
Pennock	Q 5	251
Penturen	C 5	125
Pequot	K 8	419
Perham	K 5	1,370
Perley	I 1	222
Peterson	V 15	291
Petrell	H 14	250
Philbrook	L 6	100
Pickwick	U 16	150
Pierz	M 8	624
Pillager	L 7	354
Pine City	N 12	1,303
Pine Island	T 12	934
Pine River	K 8	442
Pipestone	U 3	3,325
Plainview	T 14	1,370
Plato	R 8	251
Plummer	F 3	252
Ponsford	J 5	100
Porter	S 3	257
Potsdam	T 13	100
Preston	V 14	1,227
Princeton	O 13	1,685
Prior Lake	R 10	246
Proctorknott	J13	2,378
Prosper	W 14	100
Puposky	G 6	63
Racine	V 13	250
Radium	E 2	100
Randall	M 7	301
Randolph	S 11	170
Ranier	C 10	157
Ray	D 10	500
Raymond	Q 5	416
Reading	V 4	120
Redby	F 6	93
Redlake	F 6	150
Red Lake Falls, F 9		1,549
Red Wing	S 13	8,637
Redwood	S 6	126
Redwood Falls, S 5		2,421
Remer	I 8	290
Reno	W 16	102
Renville	R 5	1,142
Revere	T 5	134
Rice	N 8	315
Richfield	R 11	2,411
Richland	T 14	100
Richmond	P 7	651
Richville	K 4	281
Richwood	J 4	100
Riverton	K 9	398
Robbinsdale	P14	1,369
Rochester	U 13	13,722
Rockcreek	N 12	150
Rockford	G 9	324
Rockville	O 8	172
Rogers	O 13	190
Rolling Stone	U15	272
Ronneby	O 9	76
Roosevelt	C 8	276
Roscoe	T 16	300
Roscoe	P 7	182
Roseau	B 4	1,012
Rosecreek	W 12	208
Rosemount	S 15	310
Rothsay	L 2	398
Round Lake	W 4	345
Round Prairie	N 6	100
Royalton	N 8	690
Rush City	O 12	971
Rushford	V 15	663
Rushmore	V 4	313
Russell	T 3	375
Ruthton	T 3	403
Rutledge	L 12	90
Sabin	J 2	300
Sacred Heart	R 5	763
Saint Anna	O 7	184
Saint Anthony	O7	161
St. Augusta	O 8

MISSISSIPPI—CONT'D

TOWNS.

County.	*Key*	*Pop.*
Abbeville, C	10	235
Aberdeen, F	13	4,071
Ackerman, H	11	1,264
Acona, I	7	150
Adair	P	10 250
Adams Sta, M	6	75
Agricola, S	13	160
Agri. Col., H	11	200
Airey, T	11	700
Albertson Mills,	P	10 328
Alexander, R	10	50
Alcorn, O	3	600
Algoma, E	11	202
Alligator, E	5	263
Almadale N	7	100
Amory, E	14	2,861
Anding, K	6	150
Anguilla, J	5	361
Ansley, V	9	65
Arbo, O	9	200
Arcadia, K	4	300
Arcola, H	5	453
Arkabutla, B	7	168
Arm, P	8	50
Artesia, H	12	583
Ashland, B	11	190
Atlanta, F	11	100
Austin, C	6	142
Avera, Q	13	100
Baird, H	6	234
Baldwin, C	12	922
Ballardsville, D	13	75
Ballentine, D	7	60
Balucta, L	9	69
Banks, B	2	300
Bankston, H	10	75
Banner, E	10	75
Barlow, O	5	46
Barnett, N	12	75
Barr, C	8	75
Basin, S	12	50
Bassfield, P	9	265
Batesville, D	8	1,050
Baxterville, R	1	200
Bay St. Louis,	U	10 3,033
Bay Spgs., N	10	861
Beaumont, R	12	250
Beauregard, O	6	173
Belden, D	12	268
Belen, D	7	148
Bellefntaine,	G11	155
Belleprairie,	6	350
Belmont, C	14	459
Belzonai, I	8	2,277
Ben Lomond,	K4	182
Benoit, G	4	443
Bently, G	10	62
Benton, K	7	200
Bentonia, K	6	167
Berclair, H	6	150
Bethany, O	12	50
Beulah, F	4	500
Bexley, R	13	150
Bigbee, E	13	100
Bigbee Val., I	13	100
Big Creek, F	10	107
Biloxi, U	11	10,937
Binnsville, J	13	500
Black Hawk, H	8	127
Backmonton, H	8	52
Blaine, G	6	150
Blodgett, P	11	415
Blue Lake, F	6	200
Blue Mtn., B	11	654
Blue Sprs., D	12	167
Bobo, E	6	75
Bogue Chitto, P	6	605
Bolivar, G	4	102
Bolton, M	6	494
Bond, S	14	439
Bon Homme, Q	10	300
Booneville, C	15	1,495
Bounds, F	9	60
Bowling Green, I	8	50
Boyd, Q	7	538
Boyle, G	5	702
Bradley, H	11	100
Brandon, M	8	691
Braxton, N	8	237
Brazelia, I	13	103
Brookhaven, P	6	4,706
Brooklyn, R	11	200
Brooksville, I	13	854
Brownfield, A	12	60
Bucatunna, P	13	100
Bude, P	4	1,121
Buena Vista, F	12	210
Burnside, J	11	75
Burnsville, B	11	363
Burtons, C	13	50
Bush, O	8	50
Byhalia, B	9	514
Byram, M	7	85
Caledonia, G	14	139
Calhoun City, F	10	502
Camden, K	8	161
Canton, D	8	3,252
Carpenter, N	5	150
Carriere, T	9	1,000
Carrollton, H	8	510
Carrllton Sta., H	8	300
Carson, P	8	150
Carthage, J	9	635
Cary, J	5	66
Cascilla, F	8	161
Caswell, D	10	75
Cato, H	8	175
Cedarbluff, G	12	228
Cedarview, B	8	60
Center, J	10	85
Centerville, R	4	755
Chambers, F	5	100
Chancy, E	6	250
Charleston, E	7	3,007
Cherrycreek, D	11	100
Chester, H	10	76
Chesterville, D	12	112
Chotard, L	4	100
Chritton, D	5	250
Chulahoma, C	9	100
Chunky, M	11	272
Claremont, E	6	50
Clarksburg, M	8	100
Clarksdale, E	6	7,552
Clarkson, G	10	100
Clermont Harbor,	U	10 100
Cleveland, F	5	1,674
Cliftonville, I	13	100
Clinton, M	7	669
Cloverhill, D	6	277
Clyde, Q	10	100
Conhoma, D	6	326
Cockrum, B	8	150
Coffeeville, F	9	411
Cohay, N	9	822
Cold Water, B	8	856
Coles, Q	4	100
College Hill, C	10	75
Collins, P	10	1,389
Collinsville, L	12	50
Colony, H	6	150
Columbia, Q	8	2,826
Columbus, H	14	10,501
Como, C	8	818
Conehatta, L	10	149
Conway, J	6	50
Cooksville, J	13	75
Cooperville, M	8	100
Coopers Wells, M	6	500
Coosa, J	10	55
Coral, Q	9	100
Corinth, A	13	5,498
Cornersville, C	10	70
Cotton Plant, C	11	103
Courtland, E	8	265
Craig, J	6	500
Crawford, I	13	323
Creek, N	13	300
Crenshaw, C	7	512
Crossroads, S	12	358
Crowder, E	7	388
Cruger, H	7	488
Crystal Sprs.,	N5	1,395
Cuevas, U	11	75
Cdmberland, G	11	170
Cynthia, L	7	80
Dahomy, G	4	100
Daleville, L	12	100
Daniel, N	9	75
Darden, C	11	200
Darling, D	6	150
Deasonville, K	7	75
Decatur, L	11	319
Deeson, E	5	63
DeKalb, K	12	554
DeLisle, U	10	100
Dennis, C	14	217
Derma, F	10	317
De Soto, N	12	236
Dixon, K	10	100
Dlo, N	8	646
Dobson, N	8	66
Doddsville, G	6	200
Donavan, S	13	100
Dossville, J	9	150
Drew, F	6	721
Dry Grove, N	6	250
Dubbs, C	7	75
Dublin, E	6	150
Duck Hill, G	9	528
Duffee, L	11	250
Dumas, C	12	125
Duncan, E	5	322
Duncansby, J	4	175
Dundee, C	6	150
Dunleith, H	4	50
Durant, J	8	1,870
Dwyer, G	6	75
Eaglebend, L	4	60
East Abuckle, P	10	631
East Side, U	13	321
Ebenezer, J	7	137
Ecru, D	11	642
Eddiceton, P	5	350
Eden, S	7	221
Edinburg, K	10	250
Edith, K	13	100
Edwards, M	6	727
Egypt, F	12	61
Elarbee, T	10	250
Electric Mills,	K13	600
Elizabeth, H	4	61
Elliott, G	8	89
Ellisville, P	11	1,681
Elwood, N	12	200
Embry, G	11	65
Endville, D	12	450
Englewood, H	6	50
Enid, E	8	174
Enola, K	6	72
Enterprise, M	12	700
Essex, D	6	100
Estabutchie, P	10	400
Ethel, I	9	466
Eudora, B	8	105
Eupora, H	10	943
Evansville, C	6	100
Fairport,	12	100
Fair River, P	7	100
Faisonia, H	6	80
Falcon, D	7	125
Falin, N	7	75
Falkner, B	12	197
Fannin, L	8	200
Farrell, D	6	250
Fayette, O	4	840
FearnsSprings,	J12	125
Fentress, I	11	67
Fenwick, P	8	200
Fernwood, R	6	800
Fitler, K	4	168
Flora, L	7	698
Florala, T	12	80
Florence, M	7	207
Floweree, L	5	55
Ford, U	13	300
Forest, M	10	1,188
Ft. Adams, R	2	133
Fortinberry, Q	8	75
Franklin, J	8	75
Freeny, K	9	50
FrenchCamps,	H10	123
Friar Point, D	5	954
FruitlandPark,	S11	60
Fulton, D	13	227
Furrs, D	12	75
Gainesville, U	9	150
Galena, C	9	51
Gallman, N	6	176
Gandsi, P	9	105
Gardner, Q	6	65
Garlandville, M	11	200
Gatesville, N	7	100
Gattman, F	14	151
Gautier, U	13	100
Geeville, C	12	200
Georgetown, O	7	317
Germania, K	5	75
Gibson, F	13	200
Giles, J	13	50
Gillsburg, R	5	200
Gitano, O	10	100
Glen Allen, J	4	250
Glendora, F	6	250
Glenfield, C	11	75
Gloster, R	4	1,079
Gluckstadt, L	7	100
Golden, C	14	194
Goodhope, K	7	200
Goodman, J	8	589
Grand Gulf, N	4	200
Grange, O	8	250
Gray, R	6	75
Graysport, F	9	78
Greengrove, E	5	400
Greenville, H	4	11,560
Greenwood, H	7	7,793
Grenada, F	8	3,402
Gulfport, U	11	8,157
Gunnison, F	4	485
Guntown, D	12	365
Hale, N	13	100
Hamburg, P	4	176
Hamilton, G	13	55
Handsboro, U	11	809
Hardy Station,	F8	145
Harleston, T	13	75
Harperville, L	10	150
Harriston, O	4	258
Harrisville, N	7	75
Hatchie, B	12	75
Hattiesburg,	Q10	13,270
Hazelhurst, O	7	1,762
Heidelberg, O	11	489
Helena, T	13	75
Hermanville, N	5	218
Hernando, B	8	796
Hickory, M	11	618
Hickory Flat, C	1	269
Highlanddale, G	27	200
Highpoint, I	11	145
Hight, J	11	150
Hightown, B	12	60
Hilandale, G	6	200
Hillsboro, L	10	175
Hillsdale, S	10	500
Hinchcliff, D	6	100
Hiwannee, O	12	100
Holcomb, F	8	205
Hollandale, I	4	799
Holly Bluff, J	5	100
Hollyridge, H	4	163
HollySprings,	B10	2,113
Hollywood, B	7	300
Holmesville, R	7	125
Homepark, J	6	150
Homewood, M	9	100
Horn Lake, A	8	200
Houlka, E	11	803
Houston, F	11	1,408
Hovey, T	11	150
Howard, I	8	114
Howison, I	11	400
Hub, R	9	150
Hunt, C	14	80
Hurley, T	13	100
Huron, R	6	100
Hushpuckena,	E5	64
Increase, M	13	150
Inda, S	11	300
Independence,	B8	108
Indianola, H	5	2,112
Ingomar, D	11	238
Inverness, H	6	561
Ipse, H	5	50
Isola, I	6	616
Itta Bena, H	6	1,620
Iuka, B	14	1,306
Jacinto, B	13	90
Jack, N	6	60
JACKSON, M	7	22,817
James, I	4	50
Jamestown, Q	8	60
Jayess, Q	7	80
Jefferson, G	8	50
Jeffries, C	6	100
Jessie, K	9	150
Johnston Sta., Q	6	293
Jonestown, D	6	469
Josephine, F	5	75
Keel, D	10	100
Kendrick, A	14	100
Kilmichael, H	9	395
Kiln, U	10	150
Kipling, K	13	200
Kirby, P	4	50
Kirkville, C	13	500
Knoxville, Q	4	110
Kola, P	10	100
Kosciusko, J	9	2,258
Kossuth, B	13	247
Laddner, T	10	125
Lafayette Sprs.,	D	10 153
Lake, M	10	455
Lake Carrier, D	7	200
Lake Como, N	17	150
Lake Shore, V	10	200
Lamar, A	10	41
Lambert, E	6	957
Lamont, H	8	50
Landon, U	8	250
Lantrip, E	10	70
Latimer, T	12	100
Latonia, S	13	200
Lauderdale, L	13	187
Laurel, P	11	13,037
Lawrence, M	10	200
Leaf, R	12	100
Leakesville, R	13	555
Learned, M	6	136
Leaton, O	5	50
Leedy, B	13	85
Leesburg, L	8	75
Leland, H	5	2,003
Lemon, M	10	75
Lens, L	9	198
Leota Landing,	I4	300
Lewisburg, B	8	75
Lexington, I	7	1,792
Liberty, R	5	515
Lingle, M	9	75
Little Springs,	Q5	200
Lockhart, L	12	100
Logtown, U	9	650
Long, D	12	300
Long Beach, U	11	980
Longtown, C	7	250
Longview, H	12	248
Lorena, M	10	200
Lorenzen, J	5	100
Lorraine, U	11	100
Louin, N	11	475
Louisville, I	11	1,777
Louise, J	5	537
Love Sta., B	8	100
Lowhurst, H	4	350
Lucedale, S	13	629
Lucern, L	11	100
Lucien, P	5	117
Luck, A	9	70
Ludlow, L	9	100
Lula, D	6	344
Lumberton, S	9	2,192
Lyman, T	11	1,000
Lynncreek, I	12	50
Lyon, D	6	277
Lytel, C	13	209
McCain, G	10	75
McCall Creek, P	6	140
McComb, O	6	7,775
McCondy, E	12	50
McCool, I	10	517
McHenry, S	11	627
McLain, R	12	250
McLaurin, R	11	500
McNair, P	4	200
McNeill, T	9	300
Maben, H	11	499
Macon, I	13	2,051
Madden, K	10	75
Madison Sta., L	7	823
Magee, O	9	730
Magnolia, R	6	2,012
Mantachie, D	13	195
Mantee, G	11	249
Marathon, I	4	300
Marie, H	5	200
Marietta, C	13	116
Marion, L	12	50
Marks, D	7	1,020
Martin, N	4	155
Mashulaville,	H12	150
Matagorda, D	6	500
Matherville, O	13	94
Mathiston, G	11	463
Mayersville, J	4	155
Mayhew, H	13	169
Meadville, P	5	304
Meehan Jct., M	12	100
Melba, P	9	60
Mendenhall, N	8	637
Meridian, M	12	23,399
Merigold, F	5	606
Merit, N	8	90
Merrill, R	12	120
Michigan City,	A10	48
Midnight, J	6	200
Mikonia, E	6	100
Mileston, J	7	50
Millard, T	9	200
Miller, A	8	150
Millville, K	8	60
Minter City, G	6	300
Mish, O	9	100
Mississippi City,	U	11 500
Mize, O	9	332
Money, G	7	75
Monroe, P	4	75
Monticello, P	7	464
Montpelier, G	12	100
Montrose, N	10	398
Moorhead, H	6	1,660
Morgan City, H	6	193
Morton, M	9	437
Moselle, P	10	240
Moss, or Moss-ville	O	11 150
Mosspoint, U	13	3,340
Mound Bayou, F	5	803
Mountain, S	12	200
Mt. Carmel, P	9	200
Mt. Olive, O	9	778
Mt. Pleasant, A	9	107
Muldon, G	13	300
Mullet, R	13	150
Mullenville, R	13	100
Myrtle, O	11	325
Nanance, A	4	300
Natchez, P	3	12,608
Nesbitt, A	8	142
Neshoba, K	11	200
Nettleton, E	12	653
New Albany, C	11	2,531
New Augusta, Q	11	400
New Hebron, O	8	277
Newport, J	8	75
Newton, M	11	1,604
Nicholson, U	9	348
Nickbyrd, R	13	250
Norfield, Q	6	1,080
North Carrollton,	H	8 363
North Green-wood	G	7 639
Noxapater, J	11	515
Nugent, U	11	100
Oakland, E	8	429
Oakvale, Q	8	228
Ocean Spg.,	U	12 1,732
Ofahoma, K	9	100
Okolona, E	12	3,852
Olive Branch, A	8	197
Oma, O	7	100
Ora, O	9	375
Orange Grove,	U13	100
Orvisburg, S	10	435
Osborn, H	12	90
Osyka, R	6	704
Overpark, A	8	75
Ovett, P	11	570
Owens Wells, I	7	125
Oxford, D	9	2,150
Pachuta, N	12	332
Paden, C	14	250
Paris, E	10	100
Pascagoula, U	13	6,082
Pass Christian,	U	10 2,357
Pattison, O	5	155
Paulding, N	11	150
Pawticfaw, K	12	60
Pearl, N	7	50
Pearlhaven, P	6	87
Pearlington, U	9	300
Pearson, N	7	75
Pelahatchee, MS	1	212
Penton, B	7	100
Peoria, R	5	250
Percy, I	4	200
Perkinston, S	11	350
Perthshire, F	5	100
Pheba, G	12	300
Philadelphia, K	11	1,669
Philipp, F	7	200
Piave, P	13	100
Pickayune, T	9	2,479
Pickens, J	8	457
Pinebur, R	9	75
Pine Valley, E	9	60
Pinnellville, O	10	75
Pinola, O	8	245
Pittman, R	8	150
Pittsboro, F	10	252
Plain, M	9	75
Plantersville, E	13	275
Plattsburg, J	11	75
Pleasant Hill, A	8	190
Pocahontas, L	6	125
Pontotoc, D	11	1,274
Pope, E	8	278
Poplar Springs,	B	12 27
Poplarville, S	10	1,290
Porterville, K	13	75
PortGibson, N	4	1,691
Potosi, J	5	500
Potts Camp, C	10	319
Prairie, F	13	149
Prairie Pt., I	13	250
Prentiss, P	8	468
Press, Q	8	140
Pulaski, M	9	280
Purvis, R	10	919
Quitman, N	12	1,375
Raleigh, N	9	200
Randolph, E	11	137
Rara Avis, D	14	100
Ratliff, D	13	70
Ravine, I	13	56
Raworth, M	9	75
Rayborn, Q	7	95
Raymond, M	6	500
Reba, R	13	250
Recluse, S	10	100
Red Banks, B	9	79
Redding, G	9	75
Reform, H	10	60
Remus, J	10	75
Renalara, E	5	100
Rhodes, P	11	100
Rich, D	6	50
Richburg, Q	10	200
Richland, J	8	55
Richton, Q	11	1,363
Ridgeland, L	7	164
Rienzi, B	13	493
Ripley, B	11	856
Robbs, E	10	50
Robinsonville, B	6	300
Rockport, O	7	100
Rocky Springs,	M5	58
Rodney, O	3	251
Rolling Fork, J	5	703
Rome, E	6	400
Roosevelt, T	11	75
Rosedale, F	4	1,696
Rose Hill, N	11	300
Rosetta, Q	4	100
Roxie, P	4	207
Ruleville, G	6	1,022
Rural Hill, I	10	250
Russum, O	4	120
Sabougla, F	10	150
Sallis, J	9	273
Saldillo, D	12	440
Saudersville, O	11	559
Sanford, P	10	500
Sarah, C	7	100
Saratoga, O	9	150
Sardis, D	8	1,352
Sarepta, E	10	125
Satartia, K	6	135
Saucier, T	11	600
Savoy, M	12	60
Schlater, G	7	250
Scobey, F	8	125
Scooba, J	14	700
Sellers, T	10	50
Seminary, P	9	360
Senatobia, C	8	1,126
Sessums, H	12	100
Shannon, E	12	498
Sharon, K	8	173
Shaw, G	5	1,375
Shelby, F	5	1,300
Shellmount, G	6	75
Sherman, D	11	421
Shiloh, K	4	100
Shivers, O	8	96
Shubuta, O	12	912
Shuqualak, J	13	764
Sidon, H	7	370
Siloam, G	12	50
Silver City, I	6	322
Silver Creek, P	7	252
Silver Springs	B12	300
Sims, I	9	84
Slate Springs, G	10	155
Sledge, D	7	75
Smithville, E	13	138
Snell, M	13	80
Society Hill, Q	8	100
Sontag, P	9	100
Soso, O	10	142
Spanish Fort		200
Spinks, K	12	50
Splunge, E	14	75
Springville, D	11	100
Stage, M	9	50
Star, N	7	500
Starkville, H	12	2,596
State Line, Q	13	500
Stephenson, Q	4	528
Stewart, H	10	196
Stonewall, N	12	1,000
Stonington, O	4	150
Stratton, L	11	74
Strayhorn, C	7	132
Stringer, O	10	250
Strongs, G	13	100
Sturgis, H	11	354
Sucarnoochee, K	13	80
Summerland, O	10	100
Summit, Q	6	1,187
Sumner, E	6	613
Sumrall, Q	9	1,444
Sunflower, G	6	517
Sycamore, F	12	100
Sylvarena, N	10	200
Taylor, D	9	209
Taylorsville, O	10	601
Tchula, I	7	550
Ted, N	10	78
Tenmile, S	11	500
Terry, N	7	392
Thaxton, D	11	155
Thomastown, J	9	50
Thornton, J	7	64
Thrasher, B	13	100
Tibbee Station,	H	13 100
Tilden, E	13	100
Tillatoba, F	8	193
Tippo, F	7	100
Tishomingo, C	14	273
Toccopola, D	11	325
Tocowa, E	7	72
Tomnolen, G	10	199
Toomsuba, L	12	300
Trenton, M	9	200
Troy, E	12	96
Tula, D	10	178
Tunica, B	7	955
Tupelo, D	12	5,055
Tutwiler, E	6	1,010
Tyler, T	9	200
Tylertown, R	7	1,116
Tyro, C	6	100
Union, L	11	1,012
Union Church, O	5	150
Upton, N	9	100
Utica, N	5	445
Utica Institute,	N	5 50
Vaiden, H	8	579
Valley, K	6	100
Value, M	8	50
Vance, E	7	100
Vancleave, T	12	70
Vardaman, F	10	599
Vaughan, K	7	125
Verna, Q	7	100
Vernal, R	13	200
Verona, E	12	500
Vestry, S	12	250
Vicksburg, M	5	18,072
Vosburg, N	11	200
Voy, D	14	70
Wahalak, K	13	141
Waldo, K	10	100
Wallerville, D	11	75
Walley, Q	12	300
Wallfield, E	11	100
Wallhill, B	9	114
Walls, B	7	200
Walnut, A	11	150
Walnut, R	10	80
Walnut Groove,	L	10 207
Walthall, G	10	114
Warrenton, M	5	200
Washington, P	8	100
Waterford, C	9	128
Water Valley,	E9	4,315
Waveland, V	10	431
Waverly, G	13	85
Waynesboro, O	12	689
Weathersby, N	8	180
Webb, F	7	553
Wellenman, H	4	150
Weir, I	10	377
Wenasoga, A	13	60
Wesson, O	6	885
West, I	8	236
West Point, G	13	4,400
Wheeler, C	12	222
Whitesand, P	8	300
Wiggins, S	11	1,037
Wilkesburg, Q	9	150
Williamsburg, P	9	100
Wilsonville, N	5	150
Winborn, C	10	100
Winchester, P	13	350
Winona, H	9	2,572
Winterville, H	4	100
Wisdom, S	11	50
Woodland, G	11	194
Woodruff, I	4	300
Woodville, P	3	1,012
Wren, F	13	100
Yazoo City, J	6	5,244
Zama, J	10	427
Zion Hill, O	5	500

MISSOURI

First Settled at Saint Louis, 1764.

Admitted as a Territory, June 4, 1812.

Admitted as a State, March 2, 1821.

Area:

Land, 68,727 sq. m.

Water, 693 sq. m.

Total, 69,420 sq. m.

Population, Last Census, 3,404,055.

State Capital, Jefferson City.

COUNTIES

County	*Key*	*Pop.*
Adair, B	11	21,404
Andrew, C	5	14,075
Atchison, A	3	13,008
Audrain, F	13	20,589
Barry, P	8	23,473
Barton, M	6	16,879
Bates, J	6	23,933
Benton, I	9	12,899
Bollinger, M	19	13,909
Boone, G	12	29,646
Buchanan, D	5	93,672
Butler, P	18	24,106
Caldwell, E	7	13,849
Callaway, G	13	23,007
Camden, J	11	10,474
CapeGirardeau,	M	20 29,839
Carroll, E	9	20,480
Carter, O	16	7,482
Cass, H	6	21,536
Cedar, L	8	13,933
Chariton, E	10	21,769
Christian, O	9	15,252
Clark, B	14	11,874
Clay, F	6	20,455
Clinton, E	6	14,461
Cole, I	13	24,680
Cooper, G	11	19,308
Crawford, K	15	12,355
Dade, M	8	14,173
Dallas, L	10	12,033
Daviess, C	8	16,641
Dekalb, B	6	11,694
Dent, M	15	12,318
Douglas, O	12	15,436
Dunklin, Q	19	32,773
Franklin, I	16	28,427
Gasconade, I	14	12,381
Gentry, B	6	15,634
Greene, M	9	68,698
Grundy, C	9	17,554
Harrison, B	7	19,719
Henry, I	8	25,116
Hickory, K	9	7,033
Holt, B	4	14,084
Howard, F	11	13,997
Howell, P	13	21,102
Iron, L	17	9,458
Jackson, G	7	367,846
Jasper, N	6	75,941
Jefferson, J	17	26,555
Johnson, H	8	24,899
Knox, C	13	10,783
Laclede, L	11	16,857
Lafayette, G	8	30,006
Lawrence, N	8	24,211
Lewis, C	14	13,465
Lincoln, G	16	15,956
Linn, D	10	24,778
Livingston, D	9	18,857
McDonald, P	6	14,690
Macon, D	12	27,518
Madison, M	18	10,721
Maries, J	13	9,500
Marion, D	14	30,266
Mercer, A	9	11,281
Miller, J	12	15,569
Mississipi, O	21	12,860
Moniteau, I	11	13,532
Monroe, E	13	16,414
Montgomery,	G	14 15,233
Morgan, I	11	12,015
New Mardrid,	P	20 25,180
Newton, O	6	24,886
Nodaway, B	5	27,744
Oregon, P	15	12,889
Osage, I	14	13,559
Ozark, P	12	11,125
Pemiscot,	Q	20 26,634
Perry, L	19	14,434
Pettis, H	10	35,813
Phelps, K	14	14,941
Pike, F	15	20,345
Platte, E	5	13,996
Polk, L	9	20,351
Pulaski, K	12	10,490
Putnam, A	10	13,115
Ralls, E	14	10,412
Randolph, E	12	27,633
Ray, E	7	20

Fordland, N 10 248
Forest City, C4 593
Forestell, G 16 200
ForestGreen, F 11 68
Forest Park, N 8 432
Fornfelt, 1,819
Forsyth, P 10 200
Fortescue, B 3 153
Fortuna, H 11 203
Foster, J 6 344
Fountain Grove, D 9 50
Fox, E 8 100
Foxcreek, E 18 50
Frankclay, K 17 350
Frankford, E 15 653
Fredericktown, L 18 3,124
Freeburg, I 13 292
Freeman 209
Freistatt, N 7 250
French Village, K 18 199
Friedeim, L 20 50
Frisco, O 20 200
Fristoe, J 9 100
Frohna, L 20 200
Fruit City, M 16 150
Fruitland, M 2 150
Fulton, G 13 5,595

Gainesville, P 12 256
Galena, O 9 390
Galesburg, M 6 100
Gallatin, C 7 1,747
Galloway, K 9 50
Galt, B 9 587
Gara, A 7 50
Garden Cy., H 7 711
Garland, I 8 50
Gasconade, H 14 100
Gatewood, P 16 110
Gayoso, Q 20 118
Gentry, B 6 217
Gentryville, B 6 250
Georgetown, H 12 100
Gerald 246
Gerster, K 9 118
Gibbs, C 12 217
Gibson, P 19 252
Gideon 1,197
Gifford, C 11 53
Gilliam, F 10 404
Gilman Cy., B 8 618
Gladstone, J 11 50
Glasgow, F 11 1,351
Glenallen, M 19 148
Glencoe, E 19 50
Glendale, E 21 800
Glensted, I 11 150
Glenwood, A 11 290
Golden, P 8 100
Golden Cy., M 7 899
Gooch Mill, G 11 100
Goodman, P 6 321
Goodson, L 9 150
Gordonville, M 20 150
Gorin, R 13 830
Gower, D 6 418
Graham, B 5 317
Grain Val., G 7 354
Granby, O 6 1,736
Grandin, O 17 500
Grand Pass, F 9 150
Grandview, G 6 410
Graniteville, L 17 846
Grant City, A 6 1,305
Granville, D 13 150
Graphite, M 18 300
Gravelton, M 18 80
Grayridge, O 20 100
Grayson, E 6 125
Gray Summit, I 17 200
Greenbrier, N 19 100
Green Castle, B 10 487
Green City, B 10 905
Greenfield, M 7 1,440
Greensburg, B 13 100
Green Ridge, H 9 382
Greentop, B 12 289
Greenville, N 18 614
Greenwood, G 6 400
Gregory Ldg., B14 75
Grover, E 19 100
Grovespring, M 11 65
Guilford, B 5 273
Gunn City, H 7 89
Guthrie, H 13 100

Hale, D 9 690
Half Rock, B 9 130
Half Way, L 9 90
Halleck, D 5 125
Halls, D 5 150
Hallsville, F 13 225
Halltown, N 8 81
Hamburg, D 18 200
Hamilton, D 7 1,689
Hancock, K 13 120
Hannibal, E 15 19,306
Hannon, L 6 75
Happy Val., B 7 50
Hardin, F 8 847
Harris, B 9 370
Harrisburg, F 12 168
Harrisonville, H6 2,073
Hartsburg, H 12 211
Hartshorn, M 14 250
Hartville, M 12 521
Hartwell, I 8 100
Harviell, P 8 170
Harwood, K 7 215
Hatfield, A 7 150
Hawk Point, G 16 256
Hayti, Q 20 1,507
Hayward, Q 20 150
Hazel Run, K 18 100
Helena, C 5 200
Helwig, C 4 100
Hematite, J 18 200
Hemple, D 6 125
Henderson, N 10 150
Henderson Mound, or Hough, O 21 250
Hendrickson, O 18 200
Henrietta, F 8 630
Herculaneum, J 18 300
Hermann, H 15 1,502
Hermitage, K 9 300
Herndon, G 9 50
Henley, I 12 127

Hickman Mills, G6 200
Hickory, C 8 50
Higbee, F 12 1,400
Higginsville, F 8 2,724
High Hill, G 15 253
Highlandville, O 9 100
High Point, I 11 150
Hillsboro, J 17 205
Hinton, G 12 175
Hiram, N 18 135
Hoberg, N 8 125
Hoffman, K 17 350
Hogan, L 17 75
Holcomb, Q 19 358
Holden, H 5 2,011
Holladay, D 13 260
Holland, R 20 530
Hollywood, R 19 176
Holstein, H 15 400
Holt, E 6 398
Holts Sum., H 13 125
Hope, I 14 50
Hopewell, K 17 50
Hopewell Academy, H 16 200
Hopkins, A 5 918
Horine Sta., J 18 75
Hornersville, R 19 647
Horton, K 6 80
Hough, or HendersonMoundP21 250
Houston, M 13 772
Houstonia, G 9 407
Howell, H 17 100
Hughesville, G 9 300
Hulston, M 8 100
Humansville, K 8 947
Humme, J 5 542
Humphreys, B 9 359
Huntsville, D 13 348
Hunter, O 17 75
Huntingdale, I 8 60
Huntsdale, G 12 91
Huntsville, E 12 2,126
Hurdland, B 12 325
Hurley, O 9 250
Hutton Val., N 13 100
Hyman, P 20 100

Iantha, L 6 300
Iatan, I 11 115
Iberia, J 12 487
Iconium, J 8 75
Idalia, O 19 150
Illmo 1,275
Imperial, L 18 60
Independence, F 6 11,626
Iona, I 9 132
Irondale, K 17 455
Iron Mtn., L 17 75
Ironton, L 17 832
Island City, B 6 50

Jackson, M 20 2,114
Jacksonville, E 9 275
Jameson, C 7 329
Jamesport, C 8 884
Jamestown, H 12 264
Jane, P 6 75
Japan, J 15 50
Jasper, M 6 766
Jefferson Barracks, E 22 800
JEFFERSON CITY, H 13 14,490
Jeffreys, G 6 200
Jeffriesburg, I 16 50
Jennings, C 22 800
Jerico Sprs., L 7 262
Jerome, K 13 100
Johnstown, I 17 59
Jonesburg, G 15 473
Joplin, N 6 29,902
Josephville, G 17 206

Kahoka, A 14 1,624
KansasCity, F6 324,410
Kearney, E 6 625
Keener, O 18 150
Kelso, M 20 228
Kennett, Q 19 3,622
Kenoma, M 7 100
Kenwood Springs, H 18 1,200
Keota, D 11 750
Keystone, D 6 50
Keytesville, E 10 872
Kidder, D 7 335
Kimmswick, G 21 141
King City, C 6 1,150
Kingston, D 7 371
Kingsville, H 7 214
Kinloch, O 21 350
Kinsey, J 17 70
Kirbyville, P 12 100
Kirksville, B 13 7,213
Kirkwood, E 21 4,422
Klondike, H 16 60
Knob Lick, L 18 209
Knobnoster, H 9 617
Knobview, K 15 260
Knox City, B13 400
Knoxville, E 7 100
Koeltztown, I 13 250
Koshkonong, P 14 414
Kyles, N 17 50

Labaddie, I 16 300
La Belle, C 13 878
Laclede, D 10 649
Ladonia, F 14 580
La Due, I 8 200
Laflin, M 19 100
La Grange, C 14 1,114
Lake City, F 7 65
Lakenan, D 13 137
Lakeview, F 8 275
Lamar, L 6 2,255
Lamine, G 18 50
Lamonte, H 9 595
Lanagan, P 5 150
Lancaster, A 12 859
Lanton, Q 14 125
Laplata, C 12 1,463
Laredo, C 9 728
Larussell 173
Latham, H 11 246
Lathrop, E 6 1,100
Latour, H 9 82
Lawrenceburg, M8 75
Lawson, E 7 545
Leadwood 2,000
Leann, O 8 60
Leasburg, J 15 200
Lebanon, L 11 2,848
Lecoma, K 14 200
Leeper, N 17 500
Lees Sum, G 6 1,469
Leesville, I 8 100
Leeton, H 8 463
Liebke, N 20 700

Lemons, A 10 150
Lenox, L 13 175
Lentner, D 14 180
Leonard, C 12 231
Leslie, I 15 162
Lesterville, M 16 250
Levasy, F 7 146
Lewis Sta., I 8 100
Lewistown, C 14 483
Lexington, F 8 4,695
Liberal, L 6 1,160
Liberty, F 6 3,097
Libertyville, L 18 100
Licking, L 13 411
Liege, G 15 116
Lilbourn 986
Lincoln, I 9 345
Linden, F 5 200
Linkville, E 5 100
Linn, I 14 441
Linn Creek, J 11 431
Linneus, C 10 814
Lishon, F 11 100
Lithium, K 9 94
Little Rock, F 10 150
Livonia, A 11 248
Lock Spr., C 8 288
Lockwood, M 7 967
Logan, N 8 100
Lohmann, I 12 120
Lonejack, G 7 125
Lone Star, B 6 75
Longetree, H 6 52
Long Lane, L 10 100
Longtown, S 20 162
Longwood, G 10 134
Loose Creek, I 13 100
Louisburg, A 10 100
Louisiana, E 16 4,060
Louisville, F 16 65
Lowndes, N 18 100
Lowry City, J 8 509
Low Wossie, N 15 100
Lucas, I 8 85
Lucerne, A 9 316
Ludlow, D 8 300
Lupus, G 12 148
Lurav, A 13 164
Lutesville, M 19 585
Luxemburg, H 18 147
Lynchburg, M 12 55

McBaine, G 12 143
McCredie, G 13 150
McDowell, O 8 200
McElhany, O 6 60
McFall, B 7 447
McGirk, H 12 100
McKittrick, H 15 111
McNatt, O 6 55
Machens, A 21 65
Macks Creek, K 10 150
Macomb, N 12 60
Macon, D 12 3,549
Madison, E 12 646
Madisonville, E 15 50
Maitland, B 4 716
Malden, P 19 2,098
Malta Bend, F 9 442
Manchester, D 20 500
Mandeville, E 8 100
Manes, M 12 120
Manley 80
Mansfield, N 11 757
Maplewood, D 21 4,976
Marble Hill, M 19 332
Marceline, D 10 3,760
Marionville, N 8 1,167
Marquand, M 19 352
Marshall, F 10 5,200
Marshfield, M 10 1,371
Marston, P 20 438
Marthasville, H 16 300
Martinsburg, F 14 510
Martin City, G 5 150
Martinstown, A 11 113
Martinsville, B 7 78
Marys Home, I 12 100
Maryville, B 5 4,711
Marzolf, F 15 200
Mascot, N 9 200
Mattese, E 21 75
Matthews 378
Maud, D 12 60
Maurine, I 7 80
Maxville, F 25 103
Maysville, C 6 1,057
Mayview, F 8 406
Maywood, C 14 250
Meadville, D 9 616
Medill, A 14 125
Medoc, M 5 150
Mehlville, E21-I18 340
Melbourne, B 8 159
Memphis, A 13 1,941
Mendon, E 10 387
Mendota, A 10 50
Menfro, L 20 107
Mentor, N 9 51
Meramec Highlands, E 21 100
Mercer, A 9 442
Merwin, I 5 171
Meta 426
Metz, K 6 210
Mexico, F 13 6,013
Miami, F 10 372
Miami Sta., E 9 100
Middlebrook, L 17 80
Middlegrove, E 12 79
Middletown, F 15 279
Midland, H 18 300
Milan, B 10 2,395
Milford, L 7 100
Millard, C 11 121
Miller, M 8 536
Millersburg, G 18 87
Millersville, M 20 99
Mill Grove, B 9 182
Millspring, N 17 225
Millville, E 7 100
Milo, K 6 134
Milton, B 3 91
Minaville, F 6 100
Mindenmines, M 5 924
Mine Lamotte, L18 400
Mineola, G 14 128
Mineral Point, K 7 258
Mirabile, D 7 150
Missouri City, F 6 292
Moberly, E 12 12,808
Modena, B 8 115
Mokane, H 14 726
Monarch, D 19 250
Monegaw Sprs., J8 122
Monett, O 7 4,206
Monroe City, D14 1,941
Monteer, N 14 125
Montevallo, L 7 130
Montgomery City, G 15 1,688
Monticello, C 14 244
Montreal, K 11 80
Montrose, J 7 715
Montserrat, H 8 154
Moody, P 13 150
Mooresville, D 8 193
Morehouse, O 20 1,913
Morgan, L 11 75
Morley, N 20 599
Morrellton, I 16 100
Morrison, H 14 336
Morrisville, M 9 425
Morton, E 8 100
Mosby, E 6 73
Moscow, F 6 100
Moscow Mills, G16 348
Moselle, I 16 160
Mound Cy., B 4 1,472
Moundsville, K 6 240
Mountain Grove, N 12 2,212
Mountainview, N 14 1,058
Movinger, B 11 1,743
Mt. Leonard, F 9 174
Mt. Moriah, B 8 331
Mt. Pleasant, H18 500
Mt. Vernon, N 8 1,258
Mt. Washington, F 6 2,000
Mumford, N 9 100
Musselfork, E 11 56
Myrtle, P 15 100

Napier, C 4 120
Napoleon, F 7 156
Napton, G 10 150
Nashua, F 6 75
Nashville, M 6 100
Naylor, P 17 681
Neck, M 6 241
Neelyville, P 18 237
Nelson, G 10 639
Neosho, O 6 3,968
Nettleton, D 8 200
Nevada, K 6 7,139
Newark, C 13 220
New Bloomfield, H 13 400
New Boston, C 11 100
Newburg, K 13 1,235
New Cambria, D11 313
New Conception 518
New Florence, G15 600
New Frankfort, F 10 250
New Franklin, G11 848
New Hamburg, N 20 125
New Hampton, B7 519
New Haven, H 15 805
New Hope, F 16 110
New Lebanon, H10 100
New Liberty, O 15 100
New London, E 15 911
New Madrid, P21 1,908
New Market, E 5 91
New Melle, H 16 250
New Offenburg, K 18 75
New Point, C 4 100
New Port, I 7 100
Newtonia, O 9 206
Newtown, B 1 408
New Wells, L 27 60
Niangua, M 17 283
Nichols, N 5 200
Nixa, N 9 370
Nobby, J 10 75
Nodaway, C 4 100
Noel, P 6 324
Noelyville, P 18 237
Norborne, F 8 1,180
Normandy, C 22 200
N. Kansas Cy., F5 870
N. Salem, C 10 150
Northview, M 10 87
Norwood, N 12 250
Novelty, C 12 277
Novinger, B 11 1,743
Noxall 150
Nursery, E 21 100
Nye, O 18 100

Oakdale, D 13 50
Oak Grove, G 7 634
Oak Hill, J 15 100
Oak Ridge, L 20 274
Oakville, F 22 500
Oakwood, D 15 400
Oates, L 16 50
Odessa, G 7 1,786
O'Fallon, B 18 588
Ohlman, M 16 175
Olden, O 13 150
Old Appleton, M20 98
Old Mines, J 17 400
Old Monroe, A 18 317
Old Orchard, D21 2,500
Olean, I 11 169
Olivette, D 21 300
Olney, F 15 120
O'Neill, B 23 50
Oran, N 20 1,141
Oregon, C 1 904
Oronogo, N 6 981
Orrick, F 7 632
Osage Bluff, I 18 65
Osage City, I 13 220
Osborn, D 6 354
Osceola, J 8 1,025
Osgood, B 9 272
Oskaloosa, L 5 331
Otterville, H 10 482
Overland, D 21 800
Owensville, I 15 777
Ozark, N 9 798
Ozark Beach, P 10 75

Pacific, I 17 1,275
Painton, O 19 250
Palmer, K 16 1,241
Palmyra, D 14 1,964
Panama, J 6 400
Papinsville, J 7 86
Paradise, E 6 100
Paris, E 13 1,431
Parkville, F 9 619
Parma, P 20 1,241
Parnell, A 5 473
Pascola, Q 20 441
Passaic, I 6 68
Patsy, K 15 100
Patterson, N 17 113
Patton, L 19 152
Pattonsburg, C 7 1,068
Pattonville, C 21 61
Paulding, R 18 150
Paynesville, F 16 300
Peakesville, A 14 69
Peculiar, H 6 233
Peers, H 16 100
Pennsboro, M 8 50
Pennville, B 6 60
Perrin, D 6 125
Perry, E 14 838
Perryville, L 19 1,763
Pevely, J 18 167
Phelps, N 7 167
Phelps Cy., A 8 100
Phenix, M 8 450
Philadelphia, D 14 199
Phillipsburg, L 11 248
Pickering, A 5 314
Piedmont, N 17 1,086
Pierce City, O 7 1,476
Pilot Grove, G 17 753
Pilot Knob, L 10 445
Pineville, P 6 359
Pine Lawn, H 18 200
Pioneer, O 7 100
Pisgah, H 11 60
Pittsburg, K 9 100
Pittsville, G 7 62
Plato, L 12 110
Platte City, E 5 558
Platte City Station, E 5 209
Plattsburg, D 6 1,719
Pleasantgap, J 7 75
PleasantGreen, H10 93
Pleasant Hill, G6 1,965
Pleasant Hope, M9 300
Plevna, C 13 150
Pocahontas, L 20 156
Pt. Pleasant, P 21 110
Polk, L 9 50
Pollock, B 10 200
Polo, E 7 606
Pomona, O 13 325
Ponce de Leon, O9 250
Pond, E 19 75
Pender, P 16 60
Poplar Bluff, O18 8,042
Portage des Sioux, A 21 283
Portageville, P20 1,244
Portland, H 14 275
Postoak, H 8 100
Potosi, K 17 984
Pottersville, O 13 50
Powe, P 19 187
Powell, P 6 65
Powersville, A 9 356
Poynor, P 16 75
Prairie City, J 7 90
Prairiehill, E 11 192
Prairie Home, H11 255
Prathersville, E 7 80
Preston, K 9 100
Princeton, A 9 1,576
Prospect Hill, C 22 150
Prosperity, N 6 800
Protem, P 10 150
Purcell, N 6 603
Purdin, C 10 355
Purdy, O 7 442
Puxico, N 19 877

Queen City, A 12 697
Quick Cy., H 7 75
Quincy, J 9 150
Quitman, A 4 195
Quilin, P 18 500

Racine, O 6 110
Racola, J 17 100
Radical, P 9 50
Ravanna, A 9 197
Ravenwood, B 5 344
Raymondville, M14 100
Raymore, G 6 182
Raytown, G 6 150
Rayville, E 7 157
Rea, O 5 127
Readsville, H 16 2,065
Red Bird, J 14 100
Red Oak, M 7 50
Reeds, N 7 200
Reeds Spr. 300
Reger, B 10 250
Rembert, N 11 175
Renick, E 12 218
Rensselaer, D 14 50
Republic, N 9 1,097
Revere, A 14 187
Reynolds, M 16 250
Rhineland, H 15 172
Richards, K 6 359
Rich Fountain, I13 125
Rich Hill, J 9 2,261
Richland, K 12 955
Richmond, F 7 4,409
Richwoods, J 16 180
Ridgeway, A 8 812
Risco, P 20 100
Ritchey, N 7 356
River Aux Vases, K 19 85
Rives, R 19 150
Roanoke, F 11 85
Robertsville, I 17 85
Rocheport, G 12 458
Rochester, C 5 200
Rockbridge, O 13 50
Rockhill, H 18 150
Rockport, A 3 1,136
Rockview, N 20 125
Rockville, J 7 486
Rocky Comfort, O7 500
Rockymount, I 11 75
Rodelia, H 9 75
Rogersville, N 10 408
Rolla, K 14 2,077
Rombauer, O 18 200
Roscoe, K 8 145
Rosebud, I 15 200
Rosendale, C 5 329
Rothville, D 10 220
Rueter, P 10 50
Rush Hill, F 14 146
Rushville, D 4 262
Russellville, I 12 364
Rutledge, B 13 283

Sabula, M 17 65
St. Aubert, H 14 100
St. Catharine, D10 97
St. Charles, B 20 8,503
St. Clair, I 16 442
Ste. Genevieve, K 19 2,046
St. Elizabeth, J 12 150
St. Ferdinand, or Florissant, H18 682
St. Francois, 1,440
St. James, K 14 1,117
St. John, A 10 149
St. Joseph, D 5 77,939
St Louis, D 22 772,897
St. Marys, K 19 722
St. Paul, B 18 150
St. Peters, B 19 358
St. Thomas, I 12 125
Salem, L 14 1,771
Saline, A 8 67
Salisbury, E 11 1,757
Sampsel, D 8 50
Sandyhook, H 12 97
Santa Fe, E 14 118
Santa Rosa, C 7 150
Sappington, E 21 100
Sarcoxie, N 7 1,023
Savannah, C 5 1,883
Saverton, D 15 120
Schell Cy., J 7 596
Scheve, I 17 50
Schlicht, K 12 100
Scotland, N 6 150
Sedalia, H 9 21,144
Sedgewickville, M 20 100
Seligman, P 7 350
Senath, R 19 1,054
Seneca, O 5 1,104
Seventysix, L 20 150
Seymour, N 11 751
Shackleford, F 9 50
Shannondale, E 11 80
Shawneetown, L20 118
Shelbina, D 13 1,809
Shelby, C 10 50
Shelbyville, D 13 690
Sheldon, L 6 544
Shell Knob, P 8 52
Sheridan, A 6 418
Sherman, E 19 50
Shibleys Pt., B 11 50
Shotwell, I 5 60
Shrewsbury, H18 845
Sibley, F 7 250
Sikeston, O 20 3,613
Silex, F 16 267
Silica, J 18 65
Siloam Sprs., O 13 86
Silvermine, L 18 150
Simmons, N 13 131
Skidmore, P 4 628
Slater, F 10 3,797
Sleeper, K 11 129
Sligo, K 15 600
Smithfield, N 5 500
Smithton, H 10 331
Smithville, E 6 782
South Gifford 168
South Gorin 426
S. Greenfield, M 7 258
South Lineville 106
S. West City, P 5 577
Spanish Lake, B22 50
Sparta, N 10 257
Speed, G 11 100
Spencerburg, E 15 86
Spickard, B 9 731
Spoonerville 237
Sprague, J 6 140
Spring City, N 5 150
Springfield, N 9 39,631
Spring Fork, H 9 125
Springhill, C 8 75
Sprott, K 18 76
Spruce, I 7 60
Spurgeon, O 6 250
Stahl, B 11 300
Stanberry, B 6 1,864
Stanton, J 16 111
Stark City, O 6 190
Steele, R 29 751
Steelville, K 15 767
Steffenville, C 13 120
Stella, O 7 300
Stephens, G 12 150
Stewartsville, D 6 534
Sticklerville, B 11 50
Stillings, F 5 300
Stockton, L 8 696
Stotesburg, K 5 141
Stotts Cy., N 7 354
Stoutland, K 11 300
Stoutsville, E 14 247
Stover, I 10 447
Strafford, M 10 300
Strasburg, H 7 171
Stratmann, D 21 600
Sturgeon, F 12 728
Sturges, C 9 50
Sublett, B 12 51
Sue City, C 12 100
Sullivan, J 16 909
Sugar Creek 500
Sulphur Sprs., I 18 200
Summerfield, J 14 175
Summersville, N14 286
Sumner, D 10 468
Surprise, O 15 80
Swart, K 5 50
Swedeborg, K 12 150
Sweet Sprs., G 9 1,177
Syenite, L 18 200
Syracuse, H 10 288

Taberville, J 7 120
Taitsville, E 7 50
Taneyville, O 10 142
Taneycomo, P 10 100
Taos, I 13 100
Tarkio, A 3 1,870
Taskee Sta., N 18 75
Tebbetts, H 13 200
Thayer, P 14 1,738
Thomasville, O 14 100
Thornfield, P 11 50
Tiff City, P 5 65
Tina, E 9 364
Tindall, B 9 150
Tinney Grove, E 8 40
Tipton, H 11 1,170
Torch Station, P18 250
Tolona, C 14 50
Tracy, E 5 196
Trask, N 14 87
Treloar, H 15 60
Trenton, C 9 6,951
Trimble, E 6 118
Triplett, E 10 337
Troy, G 16 1,116
Truxton, G 15 275
Turners, N 10 50
Turney, D 6 212
Tusoumbia, J 12 256
Tuxedo, D 21 800
Tyler, R 20 300
Tyrone, N 14 69

Udall, P 12 60
Ulman, J 12 120
Union, I 16 1,605
Union Star, C 6 434
Unionville, A 10 1,765
University, D 22 2,417
Urbana, K 10 150
Urich, I 7 538
Utica, D 8 500

Valles Mines, J 17 50
Valley Cy., G 8 50
Valley Park, E20 2,500
Van Buren, N 16 400
Vandalia, F 14 2,158
Vanduser, N 20 326
Verdelia, L 6 50
Vermont, H 11 50
Verona, N 8 438
Versailles, I 11 1,651
Vibbard, E 7 124
Vichy, J 14 200
Victoria, J 17 150
Vienna, J 13 312
Vigus, C 20 50
Villa Ridge, I 16 150
Vilander, J 16 100
Vineland, J 17 75
Viola, P 8 115
Vista, K 8 300

Waco, M 5 368
Wakenda, F 9 292
Waldron, F 5 150
Walker, K 6 309
Wallace, E 5 157
Walnut, C 11 78
Walnut Grove, M 8 403
Wappapello, O 18 175
Wardell, Q 20 300
Warren, D 14 100
Warrensburg, H8 4,811
Warrenton, H 16 800
Warsaw, J 9 925
Washburn, P 7 250
Washington, H16 3,132
Watson, A 3 227
Waverly, F 9 810
Wayland, B 14 355
Waynesville, K 12 293
Weatherby, O 7 220
Weaubleau, K 9 413
Webb City, N 6 7,807
Webster Groves, D 21 9,474
Weingarten, K 18 85
Weldon Spr., C 18 50
Wellington, F 7 878
Wellston, D 22 7,812
Wellsville, G 14 1,551
Wentworth, N 7 267
Wentzville, H 16 514
Westalton, B 22 299
Westboro, A 3 311
W. Eminence, N15 400
Westfork, L 16 120
Westline, H 6 135
Weston, E 5 991
Westphalia, I 13 234
West Plains, O14 3,178
Westville, D 10 150
Wheatland, K 9 400
Wheaton, O 7 374
White Church, O14 53
Whiteoak, Q 19 250
Whiteside, F 16 166
Whitesville, C 5 225
Whitewater, M 20 284
Whiting, O 21 242
Wilby, O 18 100
Wilcox, A 5 100
Wilhelmina, P 19 150
Willard, M 9 125
Williamsburg, G14 105
Williamstown, B14 254
Wilmamsville, N17 448
Wilmathsville, B21 99
Willow Sprs., N13 1,441
Wilton, H 12 120
Winchester, B 14 118
Windom, [illegible] 18 99
Windsor, I 9 2,034
Winfield, G 17 418
Winigan, C 10 200
Winkler, K 15 100
Winona, N 15 359
Winston, C 7 339
Wintersville, B 9 60
Wishart, L 9 50
Wittenberg, L 20 269
Woodland, D 14 75
Woodlawn, E 12 50
Woodruff, E 5 75
Woolridge 160
Woolam, I 14 160
Worland, J 5 132
Worth, A 6 201
Worthington, A 11 327
Wright City, G 16 402
Wyaconda, R 13 659
Wyatt, O 21 200
Wylie, P 6 200

Yates, F 11 300

Zadock, N 19 50
Zalma, N 19 259

MONTANA

Admitted as a Territory, May 26, 1864.

Admitted as a State, Feb. 22, 1889.

Area:

Land, 145,776 sq. miles.

Water, 796 sq. miles.

Total, 146,572 sq. miles.

Population, 548,889.

Capital, Helena.

COUNTIES.

County	*Key*	*Pop.*
Beaverhead, K 6	7,	369
Big Horn, J 16	7,	015
Blaine, B 14		9,057
Broadwater, H 9		3,239
Carbon, K 13		15,279
Carter, J 23		3,972
Cascade, E 10		38,836
Chouteau, D 11		11,051
Custer, H 20		12,194
Daniels, A 20	×	
Dawson, F 22		9,239
Deerlodge, I 7		15,323
Deerlodge, H 7		3,780
Fallon, H 22		4,548
Fergus, F 13		28,344
Flathead, C 4		21,705
Gallatin, J 10		15,864
Garfield, E 18		5,368
Glacier, B 7		4,178
Golden Valley, H 13	×	
Granite, H 6		4,167
Hill, B 11		13,958
Jefferson, H 8		5,203
Judith Basin, F 11	×	
Lewis & Clark, G 8		18,660
Liberty, B 10		2,416
Lincoln, B 2		7,797
McCone, E 20		4,747
Madison, K 8		7,495
Meagher, G 10		2,622
Mineral, F 3		2,327
Missoula, F 4		24,041
Musselshell, H 15		12,030
Park, J 11		11,330
Phillips, C 16		9,311
Pondera, C 8		5,741
Powder River, J 20		3,357
Powell, G 6		6,909
Prairie, G 21		3,684
Ravalli, H 4		10,098
Richland, D 22		8,989
Roosevelt, C 22		10,347
Rosebud, H 18		8,002
Sanders, D 2		4,903
Sheridan, A 22		13,847
Silver Bow, I 7		60,313
Stillwater, J 13		7,630
Sweet Grass, J 12		4,926
Teton, D 8		5,870
Toole, B 9		3,724
Treasure, H 17		1,990
Valley, C 18		11,542
Wheatland, H12		5,619
Wibaux, F 23		3,113
Yellowstone, I 15		29,600
Total		548,889

TOWNS.

Town	*Key*	*Pop.*
Absarokee, J 13		230
Alberton, F 3		300
Albright, or Logging C'k, F 10		126
Alder, K 8		150
Aldridge, L 10		300
Alhambra, H 8		95
Anaconda, I 6		11,668
Antelope, B 22		285
Argenta, K 6		80
Armington, E 10		75
Ashland, J 19		95
Augusta, E 7		265
Avon, G 7		150
Bainville, C 23		396
Baker, H 23		1,067
Bald Butte, G 8		150
Ballantine, I 15		100
Bannack, K 6		150
Barr, B 17		300
Basin, H 8		500
Bearcreek, K 13		744
Belfry, K 14		150
Belgrade, J 10		499
Belknap, D 2		100
Belt, E 10		967
Benchland, G 12		250
Benton, or Ft. Benton, D 11		1,290
Bernice, H 7		100
Big Arm, D 4		100
Bigfork, C 4		400
Big Sandy, C 12		580
Bigtimber, J 12		1,292
Billings, J 15		15,100
Blaine, K 7		73
Bonner, G 5		700
Boulder, H 8		682
Bowdoin, C 16		600
Bowler, K 14		100
Box Elder, C 12		80
Bozeman, J 10		3,183
Brady, D 8		225
Bridger, K 14		679
Briston, J 5		100
Broadview, I 14		191
Brocton, C 21		200
Browning, B 6		986
Buffalo, G 12		125
Butte, I 7		41,611
Bynum, D 8		140
Cameron, K 9		100
Carter, D 10		170
Cascade, F 9		465
Centerville, I 7		2,500
Chappell, D 11		200
Chestnut, J 10		150
Chester, B 10		402
Chinook, B 13		1,217
Choteau, D 8		1,043
Circle, E 20		350
Clancey, H 8		250
Clydepark, I 1		352
Coalville, K 14		200
Coburg, C 15		150
Coffey Creek, F 12		300
Columbia Falls, C4		611
Columbus, J 13		987
Conrad, C 8		988
Coram, B 4		250
Cooke, L 12		100
Corvallis, H 4		300
Craig, F 8		90
Crow Agency, J 17		100
Culbertson, C 22		547
Custer, I 17		80
Cut Bank, B 8		1,181
Dagmar, B 22		200
Darby, I 4		325
Dayton, D 4		150
Deborgia, F 2		100
Dodson, C 15		365
Dooley, A 22		100
Drummond, G 6		350
Dupuyer, C 7		300
Dutton, D 9		300
E. Helena, or Easton, G 8		1,200
Eddy, E 2		100
Ekalaka, I 22		438
Electric, K 11		100
Elkhorn, H 8		150
Elk Park, I 7		100
Elliston, G 7		200
Enid, D 22		150
Ennis, K 9		1,200
Essex, C 5		500
Eureka, A 3		1,232
Fairfield, D 8		150
Fairview, D 23		513
Fallon, G 21		100
Family, B 7		125
Fergus, F 14		100
Flaxville, A 20		250
Forsyth, or Forsythe, H 18		1,838
Ft. Benton, or Benton, D 11		1,065
Fortine, A 3		250
Ft. Maginnis, F 14		100
Ft. Missoula, G 4		500
Frazer, C 19		150
French Gulch, I 6		75
Frenchtown, F 4		300
Froid, B 22		410
Fromberg, K 14		520
Gage, H 15		75
Galata, B 9		250
Gardiner, L 10		500
Garneill, G 12		150
Garnet, G 6		250
Garrison, H 7		100
Gates, C 9		220
Gateway, A 3		80
Geyser, F 11		250
Gilford, B 11		250
Gilman, E 8		200
Gilman, F 23		250
Giltedge, F 13		100
Glacier Pk., B 6		100
Glasgow, C 18		2,059
Glendive, F 22		3,816
Grant, L 6		100
Grantsdale, H 4		150
Grassrange, F 14		262
Grayling, L 10		30
Great Falls, E 9		24,121
Half Moon, C 4		100
Hall, G 6		200
Hamilton, H 4		1,700
Hanover, F 13		300
Hardin, I 17		1,312
Hardy, F 8		75
Harlem, B 14		721
Harlowton, H 12		1,856
Harrison, J 8		150
Havre, B 12		5,429
Hays, D 14		400
Hedgesville, H 12		325
Helena, G 8		12,037
Helmville, G 6		100
Henderson, E 2		200
Heron, C 1		150
Highwood, E 11		250
Hilger, F 13		150
Hingham, B 11		154
Hinsdale, C 17		650
Hobson, G 12		350
Homestead, B 22		620
Hot Springs, D 3		350
Huntley, I 15		150
Hysham, H 17		360
Ingomar, G 17		300
Inverness, B 11		300
Iron Mountain, F 3		250
Ismay, G 22		344
Jackson, K 5		80
Jefferson City, H 5		100
Jessup, C 4		200
Joliet, or Wilsey, J 14		440
Joplin, C 10		459
Jordan, E 18		50
Judith, E 13		75
Judith Gap, H 12		522
Kalispell, C 4		5,147
Kendall, F 1		200
Lambert, D 22		287
Lame Deer, J 18		1,500
Landusky, D 14		150
Laurel, J 14		2,239
Laurin, K 8		100
Lavina, H 14		300
Lehigh, F 11		1,500
Lewistown, F13		6,120
Libby, B 2		1,522
Lima, M 7		476
Livingston, J 11		6,311
Logan, I 9		150
Lohman, B 13		149
Lo Lo, G 4		300
Loma, D 11		150
Lothrop, F 3		250
Madoc, A 20		125
Madrae, B 14

NEBRASKA

First Settled at Omaha, 1854.

Admitted as a Territory, May 30, 1854.

Admitted as a State, Feb. 9, 1867.

Area:

Land, 76,808 sq. miles.

Water, 712 sq. miles.

Total, 77,520 sq. miles.

Population, 1,296,372.

Capital, Lincoln.

COUNTIES.

County	Key	Pop.
Adams, L 15		22,021
Antelope, F 16		15,243
Arthur, H 7		1,412
Banner, H 2		1,435
Blaine, G 11		1,778
Boone, H 16		14,146
Box Butte, F 3		8,407
Boyd, D 14		8,243
Brown, E 11		6,749
Buffalo, K 14		23,787
Burt, G 20		12,559
Butler, I 18		14,606
Cass, J 21		18,029
Cedar, E 18		16,225
Chase, L 7		4,939
Cherry, E 8		11,753
Cheyenne, I 3		8,405
Clay, I 16		14,486
Colfax, H 18		11,624
Cuming, G 19		13,769
Custer, I 11		26,407
Dakota, F 20		7,694
Dawes, D 3		10,160
Dawson, J 11		16,004
Deuel, J 5		3,282
Dixon, E 19		11,815
Dodge, H 19		23,197
Douglas, I 21		204,524
Dundy, M 6		4,869
Fillmore, L 17		13,671
Franklin, M 14		10,067
Frontier, L 10		8,540
Furnas, M 11		11,657
Gage, M 19		29,721
Garden, H 5		4,572
Garfield, G 14		3,496
Gosper, L 12		4,669
Grant, G 7		1,486
Greeley, I 14		8,685
Hall, K 15		23,720
Hamilton, K 16		13,237
Harlan, M 13		9,220
Hayes, L 8		3,327
Hitchcock, M 8		6,045
Holt, E 14		17,151
Hooker, G 8		1,378
Howard, J 15		10,738
Jefferson, M 18		16,140
Johnson, L 21		8,940
Kearney, L 16		8,583
Keith, J 6		5,294
Keyapaha, D 12		3,594
Kimball, J 2		4,498
Knox, E 16		18,894
Lancaster, K 20		85,902
Lincoln, J 9		23,420
Logan, I 10		1,596
Loup, G 12		1,946
McPherson, I 8		1,692
Madison, G 17		22,561
Merrick, J 16		10,763
Morrill, H 3		9,151
Nance, I 16		8,712
Nemaha, L 22		12,547
Nuckolls, M 16		13,236
Otoe, K 21		19,494
Pawnee, M 21		9,578
Perkins, K 7		3,967
Phelps, L 13		9,900
Pierce, F 17		10,681
Platte, H 17		12,464
Polk, J 17		10,714
Redwillow, M 10		11,434
Richardson, M 22		18,968
Rock, E 12		3,703
Saline, L 18		16,514
Sarpy, J 21		9,370
Saunders, I 19		20,589
Scotts Bluff, G 2		20,710
Seward, K 19		15,867
Sheridan, E 5		9,625
Sherman, J 14		8,877
Sioux, E 1		4,528
Stanton, G 18		7,756
Thayer, M 17		13,976
Thomas, G 10		1,773
Thurston, F 20		9,589
Valley, H 13		9,823
Washington, H 21		12,180
Wayne, F 18		9,725
Webster, M 15		10,722
Wheeler, H 15		2,531
York, K 17		17,146
Total		1,296,372

TOWNS.

Town	Key	Pop.
Abie, I 19		132
Adams, L 20		574
Ainsworth, E 11		1,508
Albion, H 16		1,978
Alda, K 15		150
Alexandria, M 18		432
Allen, E 19		485
Alliance, G 4		4,591
Alma, M 13		1,058
Altona, G 19		50
Alvo, K 21		208
Ames, I 20		200
Amherst, K 13		259
Angus, M 16		78
Anoka, D 14		129
Anselmo, H 11		457
Ansley, I 13		775
Antioch, G 4		764
Arapahoe, M 11		894
Arcadia, I 13		745
Arlington, I 21		695
Armour, M 21		100
Arnold, I 11		933
Arthur, I 7		97
Ashby, G 6		125
Ashland, J 21		1,725
Ashton, J 14		397
Asylum, K 20		601
Atkinson, E 14		1,300
Atlanta, M 13		258
Auburn, L 22		2,863
Auburn Stat., L 22		801
Aurora, K 16		2,962
Avoca, K 21		231
Axtell, L 13		385
Ayr, L 15		164
Bancroft, G 20		673
Barada, M 23		118
Barnston, M 20		258
Bartlett, G 15		132
Bartley, M 10		251
Bassett, E 12		664
Battle Creek, G 17		743
Bayard, H 2		2,127
Bazile Mills, E 16		91
Beatrice, M 20		9,664
Beaver City, M12		1,103
Beaver Cross, K 18		543
Bee, J 19		228
Beemer, G 19		548
Belden, F 18		285
Belgrade, I 16		493
Bellevue, J 22		695
Bellwood, I 18		369
Belvidere, M 18		424
Benedict, J 17		313
Benkelman, N 7		1,009
Bennett, K 20		473
Pennington, I 21		314
Benson, I 21		3,170
Benton, or Richland, I 18		171
Bertrand, L 12		397
Berwyn, I 13		205
Bethany, K 20		1,078
Bigspring, J 6		408
Bladen, M 15		445
Blair, H 21		2,702
Bloomfield, E 17		1,431
Bloomington, M 14		503
Blue Hill, M 15		726
Blue Springs, M 20		742
Boelus, J 14		183
Bonner, G 3		51
Boone, H 16		120
Bordeaux, B 1		101
Bostwick, N 14		200
Bower, M 19		61
Bradshaw, K 17		391
Brady, or Brady Isl., J 10		400
Brainard, J 19		468
Brewster, G 11		100
Bridgeport, H 3		1,235
Bristow, D 19		255
Broadwater, H 4		364
Brock, L 22		274
Broken Bow, I 12		2,567
Brownville, L 22		463
Brule, J 6		480
Bruning, M 18		326
Bruno, I 19		245
Brunswick, F 16		359
Burchard, M 21		265
Burkett, J 15		401
Burr, L 21		133
Burton, D 12		101
Burwell, H 12		1,214
Bushnell, I 1		321
Butte, D 14		593
Byron, N 17		137
Cairo, J 15		427
Calhoun, I 21		346
Callaway, I 11		833
Cambridge, M 11		1,042
Campbell, M 14		561
Carleton, M 17		350
Carroll, F 18		448
Cedar Bluffs, I 20		516
Cedar Creek, J 21		175
Cedar Rapids, H 16		766
Center, E 17		198
Central City, J16		2,410
Ceresco, J 20		398
Chadron, D 3		4,412
Chambers, F 15		256
Champion, L 6		100
Chapman, J 16		224
Chappell, J 5		1,131
Cheney, K 20		100
Chester, N 17		529
Clarks, J 17		540
Clarkson, H 19		884
Clatonia, L 19		239
Clay Cen, L 16		965
Clearwater, F 16		479
Clinton, D 5		125
Cody, D 8		428
Coleridge, E 18		674
Collegeview, K20		2,249
Colon, I 20		146
Columbus, I 18		5,410
Comstock, H 13		450
Concord, F 19		261
Cook, L 21		360
Cordova, K 18		205
Cornlea, H 17		95
Cortland, L 20		322
Cotesfield, I 15		214
Cowles, M 15		220
Cozad, K 11		1,293
Crab Orchard, M21		278
Craig, H 20		418
Creighton, E 10		1,646
Creston, H 18		381
Crete, L 19		2,445
Crofton, E 17		811
Crookston, D 9		100
Culbertson, M 9		686
Curtis, L 10		1,017
Cushing, I 15		100
Dakota, E 20		390
Dalton, I 3		295
Danbury, N 10		293
Dannebrog, J 15		436
Darr, K 11		28
Davenport, M 17		495
Davey, J 20		123
David City, T 19		2,216
Dawson, M 22		351
Daykin, M 18		204
Decatur, G 21		657
Denton, K 19		145
Deshler, M 17		944
Deweese, M 16		144
DeWitt, L 19		623
Diller, M 19		418
Dix, I 2		248
Dixon, E 19		241
Dodge, H 19		648
Doniphan, K 15		482
Dorchester, L 19		522
Douglas, L 21		242
DuBois, M 21		332
Dunbar, K 21		312
Duncan, I 18		182
Dundee, I 21		1,023
Dunning, H 19		289
Dwight, J 19		309
Eagle, K 20		368
Eddyville, J 12		227
Edgar, L 16		996
Edison, M 12		315
Elba, I 15		276
Elgin, G 16		854
Elk Creek, M 21		218
Elkhorn, I 21		333
Elm Creek, K 13		600
Elmwood, K 21		558
Elsie, K 7		201
Elwood, L 11		473
Emerson, F 19		864
Emmet, E 14		130
Endicott, M 19		197
Ericson, H 15		192
Eustis, L 11		434
Ewing, F 15		543
Exeter, L 18		910
Fairbury, M 19		5,454
Fairfield, L 16		784
Fairmont, L 17		785
Falls City, M 23		4,930
Farnum, K 11		408
Farwell, J 15		250
Filley, M 20		169
Firth, L 20		332
Florence, I 22		1,526
Fontanelle, H 20		110
Fordyce, D 18		150
Ft. Calhoun, I 21		309
Ft. Crook, J 22		402
Ft. Robinson, E2		600
Foster, F 17		140
Franklin, N 14		1,055
Fremont, I 20		9,605
Friend, L 18		1,263
Fullerton, I 16		1,595
Funk, L 13		147
Gandy, I 10		191
Garland, J 19		279
Garrison, J 18		138
Geneva, L 17		1,768
Genoa, I 17		1,069
Gering, G 2		2,508
Germantown, J 19		275
Gibbon, K 14		883
Gilead, M 18		155
Giltner, K 16		300
Glenvil, L 16		400
Goehner, K 18		150
Gordon, D 6		1,581
Gothenburg, K11		1,754
Grafton, L 17		324
Grand Island, K 15		13,947
Grant, J 6		585
Greeley, or Greeley Cen., I 15		1,200
Greenwood, J 21		347
Gresham, J 18		492
Gretna, J 21		491
Gross, D 15		84
Guide Rock, N 15		611
Gurley, I 3		291
Hadar, G 18		100
Haigler, N 6		450
Hallam, L 19		212
Hampton, K 17		457
Harbine, M 19		107
Hardy, N 17		445
Harrisburg, H 1		186
Harrison, E 1		401
Hartington, E18		1,467
Harvard, L 16		991
Hastings, L 15		11,647
Havelock, K 20		3,602
Hayes Center, L8		250
Hay Springs, E4		577
Hazard, J 13		167
Headquarters, G15		301
Heartwell, L 11		140
Hebron, M 17		1,513
Helvey, M 18		100
Hemingford, F 3		708
Henderson, K 17		485
Hendley, M 11		200
Herman, H 21		385
Henry, G 1		129
Hershey, J 8		482
Hickman, L 20		380
Hildreth, M 14		453
Hoffland, G 5		250
Holbrook, M 11		455
Holdrege, L 13		3,108
Holmesville, M20		168
Holstein, L 15		227
Homer, F 20		491
Hooper, H 20		1,014
Hordsville, J 17		191
Hoskins, G 18		274
Howard City, J15		259
Howe, L 22		160
Howell, H 19		904
Hubbard, F 20		152
Hubbell, N 18		231
Humboldt, M 22		1,277
Humphrey, H 18		835
Huntington, H 16		387
Huntley, M 13		170
Hyannis, G 7		384
Imperial, L 7		723
Inavale, M 15		125
Indianola, M 10		742
Inland, L 16		100
Inman, F 15		315
Ithaca, J 20		156
Jackson, E 20		274
Jansen, M 19		258
Johnson, L 22		255
Johnstown, E 11		290
Julian, L 22		181
Juniata, L 15		329
Kearney, K 13		7,702
Kenesaw, L 15		646
Kennard, I 21		363
Keystone, I 7		150
Kilgore, or Georgia, D 9		274
Kimball, I 2		1,620
Kronborg, K 16		290
Lakeside, G 6		200
Lamar, L 9		100
Laplatte, J 29		100
Laurel, E 15		830
Lawrence, M 16		538
Lebanon, N 10		245
Leigh, H 18		516
Leshara, I 20		102
Lewellen, I 5		355
Lewiston, M 21		167
Lexington, K 12		2,327
Liberty, M 20		375
LINCOLN, K20		54,948
Lindsay, H 17		490
Linwood, I 19		297
Litchfield, J 13		428
Lodgepole, J 4		451
Long Pine, E 12		1,200
Loomis, L 12		238
Loretto, H 16		200
Lorton, L 21		102
Louisville, J 21		645
Loup City, I 14		1,364
Lushtin, K 17		186
Lynch, D 15		589
Lyons, G 20		1,025
McCook, M 9		4,303
McCool Jc., K 17		338
McGrew, H 2		129
McLean, F 17		81
Madison, H 18		1,735
Madrid, K 17		218
Maguet, E 18		153
Malcolm, K 19		125
Malmo, I 20		189
Manley, J 21		175
Marion, N 10		200
Marquette, I 16		305
Marsland, E 3		165
Martinsburg, E10		303
Maskell, E 19		165
Mason City, J 13		487
Maxwell, J 10		410
Maywood, L 9		533
Mead, I 20		329
Meadow Grove, G 17		449
Melbetta, H 2		129
Memphis, J 20		186
Merna, I 12		553
Merriman, D 7		346
Milford, K 19		792
Millard, I 21		300
Miller, K 13		223
Milligan, L 18		418
Minatare, G 2		660
Minden, L 14		1,527
Mitchell, G 1		1,298
Monowi, D 15		100
Monroe, or Munroe, I 17		309
Moorefield, L 10		151
Morrill, G 1		772
Morse Bluff, I 19		216
Mt. Clare, M 16		198
Mullen, G 8		499
Munroe, I 17		298
Murdock, J 21		206
Murray, K 22		150
Naper, D 13		199
Naponee, N 13		263
Nebraska City, K 22		6,279
Nehawka, K 22		150
Neligh, G 16		1,724
Nelson, M 16		955
Nemaha, L 22		351
Newcastle, E 19		500
Newman Grove, H17		1,260
Newport, E 13		430
Nickerson, H 20		141
Niobrara, D 16		736
Nora, M 16		130
Norfolk, G 18		8,634
Norman, L 14		127
N. Bend, I 19		1,087
N. Loup, I 14		637
N. Platte, J 9		10,466
Northport, H 3		100
Oak, M 17		201
Oakdale, G 16		707
Oakland, G 20		1,356
Obert, E 18		116
Oconto, J 12		272
Octavia, I 19		150
Odell, N 20		403
Ogallala, J 7		1,062
Ohiowa, L 18		433
Omaha, I 22		191,601
Ong, L 17		265
O'Neill, E 15		2,107
Orchard, F 16		444
Ord, H 14		2,143
Orleans, M 13		954
Osceola, J 17		1,207
Oshkosh, I 5		707
Osmond, F 17		642
Otoe, K 20		261
Overton, K 12		515
Oxford, M 12		739
Page, F 15		608
Palisade, M 8		527
Palmer, J 16		577
Palmyra, K 21		317
Panama, L 20		210
Papillion, J 21		666
Pauline, L 14		150
Pawnee City, M 21		1,595
Paxton, J 7		430
Pender, F 20		992
Peru, L 22		783
Petersburg, G 16		501
Phillips, K 16		274
Pickrell, L 20		160
Pierce, F 17		1,105
Pilger, G 19		563
Plainview, F 17		1,199
Platte Center, H18		464
Plattsmouth, J22		4,190
Pleasant Dale, K 19		221
Pleasanthill, L19		142
Pleasanton, K 13		262
Pleasant Valley, H 19		72
Plymouth, M 19		453
Polk, J 17		561
Ponca, E 19		1,014
Poole, J 14		105
Posen, J 15		337
Potter, J 3		486
Powel, M 18		150
Prague, I 19		353
Preston, M 23		113
Primrose, H 16		135
Prosser, K 15		156
Raeville, G 16		120
Ragan, M 13		222
Ralston, I 22		455
Randolph, F 18		1,338
Ravenna, J 14		1,703
Raymond, J 19		249
Red Cloud, M 15		1,856
Republican City, N 13		425
Reynolds, N 18		208
Richland, or Benton, I 18		133
Rising City, J 18		460
Riverdale, K 13		125
Riverton, M 14		399
Roca, K 20		133
Rockville, J 14		208
Rogers, I 19		428
Rosalie, G 20		321
Roseland, L 15		243
Royal, or Savage, F 16		202
Rulo, M 23		744
Rushville, E 5		955
Ruskin, M 17		360
St. Edward, H16		1,002
St. Helena, D 18		124
Saint Libory, J15		100
St. Paul, J 15		1,615
Salem, M 22		373
Sargent, H 13		1078
Saronville, L 16		141
Schuyler, I 19		2,636
Scotia, I 14		559
Scottsbluff, G 2		6,912
Scribner, H 20		1,021
Seneca, G 8		476
Seward, K 19		2,368
Shelby, J 18		559
Shelton, K 14		1,037
Shickley, L 17		396
Sholes, F 18		50
Shubert, M 22		397
Sidney, J 3		2,852
Silver Creek, I 17		583
Smartville, L 21		100
Smithfield, L 16		229
Snyder, H 13		359
S. Auburn, L 22		800
S. Bend, J 21		143
S. Omaha, I 22		26,259
S. SiouxCity, E20		2,402
Spalding, H 15		878
Spencer, D 15		728
Sprague, L 20		112
Springfield, J 21		413
Springview, D 12		354
Stamford, M 12		302
Stanton, G 18		1,487
Staplehurst, J 18		235
Stapleton, I 10		401
Steele City, N 19		300
Steinauer, M 21		213
Stella, M 21		449
Sterling, L 22		804
Stockham, K 16		239
Stockville, L 10		196
Strang, L 17		175
Stratton, M 18		509
Stromsburg, J 17		1,361
Stuart, E 13		739
Sumner, K 12		345
Superior, N 16		2,719
Surprise, J 18		279
Sutherland, J 8		651
Sutton, L 19		1,603
Swanton, L 10		276
Syracuse, K 21		889
Table Rock, M 21		750
Talmage, L 22		525
Tamora, K 18		205
Tarnov, H 18		128
Taylor, H 13		251
Tecumseh, L 21		1,688
Tekamah, H 21		1,811
Thayer, J 17		168
Thedford, G 10		260
Thurston, F 20		204
Tilden, G 17		1,101
Tobias, L 17		357
Trenton, M 8		592
Trumbull, K 16		236
Tryon, H 9		15
Uehling, H 20		267
Ulysses, J 18		460
Unadilla, K 21		227
Union, K 22		292
University Place, K 20		4,112
Upland, M 14		433
Utica, K 18		571
Valentine, D 10		1,596
Valley, I 21		764
Valparaiso, J 19		599
Venango, K 6		285
Verdel, B 16		162
Verdigre, E 16		528
Verdon, M 22		347
Vesta, L 21		140
Virginia, M 20		116
Wabash, K 21		120
Waco, K 18		297
Wahoo, J 20		2,338
Wakefield, F 19		1,114
Wallace, K 8		327
Walthill, F 20		1,145
Warnerville, G 18		100
Washington, I 21		117
Waterbury, E 19		190
Waterloo, I 21		431
Wauneta, L 7		572
Wausa, E 17		688
Waverly, K 20		334
Wayne, F 18		2,115
Weeping Water, K 21		1,084
Wellfleet, K 9		100
Western, L 18		427
W. Lincoln, K 20		162
Weston, J 20		427
Westpoint, G 20		2,002
Wilbur, L 19		1,255
Wilcox, M 13		358
Wilsonville, M 11		470
Winnebago, F 20		648
Winnetoon, E 16		208
Winside, F 18		488
Winslow, T 20		154
Wisner, G 19		1,210
Wolbach, I 15		589
Wood Lake, E 10		323
Wood River, K15		820
Wymore, M 20		2,592
Wynot, D 18		308
York, K 17		5,388
Yutan, I 20		300

NEVADA

First Settled at Washoe, 1860.

Admitted as a Territory, March 2, 1861.

Admitted as a State, March 21, 1864.

Area:

Land, 109,821 sq. miles.

Water, 869 sq. miles.

Total, 110,690 sq. miles.

Population, Last Census, 77,407.

Capital, Carson City.

COUNTIES.

County	Key	Pop.
Churchill, E 4		4,649
Clark, L 10		4,859
Douglas, G 1		1,825
Elko, B 9		8,083
Esmeralda, H 4		2,410
Eureka, D 8		1,350
Humboldt, B 4		3,743
Lander, D 6		1,484
Lincoln, J 11		2,287
Lyon, F 2		4,078
Mineral, G 3		1,848
Nye, H 8		6,504
Ormsby, F 1		2,453
Pershing, D 4		2,803
Storey, F 2		1,469
Washoe, C 1		18,627
White Pine, F 11		8,935
Total		77,407

TOWNS.

Town	Key	Pop.
Acoma, I 12		110
Alamo, J 10		250
Alpha, D 8		---
Amargosa, K 8		---
Amos, B 5		---
Ancram, J 7		---
Anderson, B 8		---
Andersons, F 1		---
Antelope, C 3		---
Apex, L 11		---
Arden, L 10		100
Argenta, C 7		---
Argo, E 2		---
Arrow Head, H 8		300
Artesia, G 2		200
Arthur, C 10		30
Ashton, K 7		---
Atlanta, H 12		200
Aura, A 8		25
Aurora, H 3		50
Aurum, E 11		60
Austin, F 6		1,000
Avenel, C 9		---
Baileys, D 6		---
Baker, F 11		185
Barclay, I 12		---
Bard, L 10		---
Basalt, H 4		---
Battle Mountain, C 7		1,000
Beatty, K 7		150
Belleville, H 4		---
Belmont, G 7		50
Benin, C 5		---
Beowawe, C 8		62
Bews, C 12		---
Big Springs, J 12		---
Birch, E 9		35
Blackburn, J 12		100
Blair, I 5		500
Blair Jct., H 5		---
Bonnie Claire, or Thorp, J 6		100
Borax, M 10		---
Boyd, J 11		---
Bracken, L 10		---
Bridges, D 2		---
Bristol, D 1		100
Brown, I 12		25
Browns, F 1		---
Bull Frog, K 7		---
Bullion, C 9		---
Bunkerville, K 12		300
Byron, K 11		---
Caliente, I 11		500
Cana, I 11		---
Canyon, E 6		---
Carlin, C 8		413
Carp, J 11		---
Carrara, K 7		65
CARSON CITY, F 1		1,685
Carsons Indian School, F 1		400
Catons, E 6		---
Cavecreek, D 9		25
Cedar, B 11		---
Cedar, E 1		---
Centerville, G 1		30
Charleston, A 9		12
Charleston, K 9		---
Cherrycreek, E 11		350
Churchill, F 2		5
Clark, E 1		---
Clifton, F 2		---
Clover City, C 11		54
Coaldale, I 6		---
Cobre, B 12		30
Columbia, I 6		1,000
Columbia Jct., H 6		---
Contact, A 11		150
Corn Creek, L 10		---
Cosgrave, C 3		---
Crescent, N 10		75
Crestline, I 12		---
Crystal, K 10		---
Currie, D 10		50
Dayton, F 1		350
Deeth, B 10		55
Delamar, I 11		700
Delmues, I 12		24
Derby, E 2		18
Desert, E 3		---
Diamond, E 8		---
Dike, L 11		---
Dillon, D 6		---
Ditho, E 1		---
Dodon, C 4		---
Dolly Varden, C 11		---
Dover, G 3		---
Dry Lake, K 11		---
Duckwater, G 9		---
Dyer, I 4		---
Dyke, C 12		---
East Ely, F 11		1,500
Eccles, I 17		100
Edgemont, A 8		100
Eglon, B 5		---
Elburz, C 9		---
Elgin, J 11		---
Elko, C 9		2,173
Ely, F 4		2,090
Empire, F 1		327
Erie, M 10		---
Etna, I 11		---
Eureka, E 9		650
Eureka, F 1		---
Eureka, F 10		---
Evans, D 8		---
Falais, E 3		---
Fallon, F 3		1,753
Farrel, C 3		200
Fay, I 12		10
Fenelon, B 11		---
Fernley, E 2		20
Fletcher, H 3		---
Flower Lake, C 12		---
Francis, E 1		---
Franktown, F 1		113
Galt, J 11		---
Garden Pass, E 8		---
Garnerville, G 1		1,000
Garnett, L 11		---
Genoa, F 1		434
Gerald, C 8		---
Gerlach, C 2		250
Geyser, G 11		---
Gillis, G 3		100
Gilpin, E 2		---
Glenbrook, F 1		223
Golconda, C 5		288
Gold Center, K 7		---
Gold Creek, A 9		50
Goldfield, I 6		1,558
Goldfield Jct., H 6		---
Goldhill, F 1		2,078
Goodsprings, M 10		50
Gosiute, D 11		---
Greens, D 11		---
Guelph, K 11		---
Halleck, C 10		42
Hamilton, F 10		150
Hawthorne, G 3		300
Hay Ranch, D 8		---
Hazen, E 2		350
Herrin, C 6		---
Hiko, I 10		100
Hiline Jct., F 11		---
Hilltop, D 7		110
Hobson, D 9		25
Holborn, B 11		---
Hornsilver, J 6		50
Hot Springs, F 1		---
Hot Springs, K 7		---
Hoya, K 11		---
Hudson, G 2		10
Huffakers, F 1		---
Humboldt, C 4		15
Huxley, E 3		---
Icarus, B 11		---
Imlay, C 4		425
Indian Sprs., K 9		10
Iron Point, C 6		---
Islen, I 14		---
Jarbridge, H 10		400
Jean, M 10		40
Jiggs, B 9		25
Johnnie, L 8		---
Joy, E 9		70
Jude, B 10		---
Junction City, F 14		---
Jungo, C 4		30
Kennedy, C 5		---
Keystone, G 8		50
Kimberly, or Ve

NEW HAMPSHIRE

E. Canterbury. M 14 ---------- 100
E. Conway O 9 100
E. Deering, K 16 253
E. Derry, N 18 583
E. Grafton, J 12 300
E. Hampstead. O 18 ---------- 250
E. Haverhill, J 9 ---------- 100
E. Jaffrey, J 18 1,741
E. Kingston, P 17 ---------- 384
E. Lempster, I 15 150
E. Milford, L 18 100
Easton, K 8 ---- 131
E. Pembroke. M 15 ---------- 150
E. Rindge, J 19 155
E. Rochester, P 14 ----------1,000
E. Sullivan, H 17 ---------- 267
E. Swanzey, H 18 ---------- 300
E. Wakefield, P 12 ---------- 150
E. Washington, J 15 ---------- 150
E. Weare, P 6 325
E. Wolfboro, O 12 ---------- 150
Eaton Cen., O 10 237
Effingham, O 11 393
Effingham Falls. O 11 ---------- 200
Elkins, J 14 ---- 168
Elmwood, J 17 --- 100
Emerson, K 15 --- 100
Enfield, I 12 ----1,577
Enfield Cen., I 12 ---------- 618
Epping, O 16 ---1,276
Epsom, or Gossville, N 15 --- 655
Errol, O 4 ------ 241
Etna, H 11 ------ 150
Exeter, P 17 ----4,604

Fabyan Ho., M 7 250
Farmington, O 14 2,461
Fitzwilliam, I 18 962
Fitzwilliam Depot, B 18 ---- 475
Flume House, J 6 ---------- 100
Francestown, K 17 ---------- 385
Franconia, K 7 440
Franklin, L 13 ---6,318
Freedom, O 10 --- 467
Fremont, O 17 --- 519

Gale, N 5, J 13 179
Gaza, L 13 ---- 244
Georges Mills, I 13 ---------- 250
Gerrich, L 14 ---- 100
Gilford, M 8 ---- 738
Gilford, or Sanders, M 12 ---- 400
Gilmanton, M 13 814
Gilmanton Wks., M 13 ---------- 560
Gilsum, H 16 ---- 439
Glen, O 8 ------ 200
Goffs Falls, M 17 200
Goffstown, L 17 2,391
Gonic, O 14 ------ 460
Gorham, N 6 ----2,734
Goshen, I 15 ---- 283
Gossville, or Epsom, M 15 --- 300
Grafton, J 12 --- 554
Grafton Cen., J 12 ---------- 752
Grantham, J 12 495
Grasmere, L 17 400
Grenfield, K 17 417
Greenland, O 16 394
Greenland Depot, O 16 ---------- 100
Grenville, K 18 1,346
Groton, K 11 --- 199
Groveton, L 4 ---1,880
Guild, I 14 ---- 100

Halcyon, K 13 --- 350
Hampstead, N 18 670
Hampton, Q 17 --1,251
Hampton Beach, Q 17 ---------- 415
Hampton F's., Q 17 ---------- 483
Hancock, J 17 --- 531
Hanover, I 11 --1,513
Harrisville, I 17 559
Haverhill, J 9 ---3,406
Hayes, or N. Rochester, O 14 100
Hebron, K 11 --- 184
Henniker, K 15 1,344
Hill, L 13 ------ 379
Hillsboro, J 16 --- 602
Hillsboro Bridge, J 16 ---------1,627
Hillsboro, Lower Vil., J 16 444
Hillsboro, Upper, J 16 --- 100
Hinsdale, G 18 --1,773
Holderness, L 11 602
Hollis, L 19 ---- 775
Hookset, M 16 ---1,828
Hopkinton, L 15 1,438
Horns Mills, P 12 100
Hubbard, N 18 --- 358
Hudson, M 18 --1,954
Hudson Cen., M 18 ---------- 261

Intervale, N 8 --- 300

Jackson, N 8 ---- 533
Jaffrey, I 18 ----2,303
Jefferson, M 6 -- 960
Jefferson Highland, M 6 ---- 150

Kearsarge, O 9 -- 100
Keene, H 17 ---11,210
Kensington, P 17 383
Kingston, O 17 -- 350

Laconia, M 13 --10,897
Lakeport, N 12 --3,183
Lancaster, L 5 ---2,819
Landaff, K 8 ---- 510
Langdon, H 15 -- 279
Leavitts Hill, N 16 ---------- 100
Lebanon, H 12 --6,162
Lee, O 16 ------ 475
Lee, or South Lee, O 16 ------ 250
Lempster, I 15 -- 287
Lincoln, L 8 -----1,473
Lisbon, K 8 ------2,228
Litchfield, M 18 -- 213
Lit. Boarshead, Q 16 ---------- 100
Littleton, K 7 --4,230
Lochmere, L 13 -- 366
Lockhaven, I 12 -- 100
Londonderry, O16 1,258
Londonderry, O 16 ----------1,308
Long Island, M 12 ---------- 150
Loudon, M 14 --- 690
Lower Bartlett, N 8 ---------- 150
Lyman, J 9 ----- 310
Lyme, I 10 ----- 891
Lyme Cen., I 10 - 175
Lyndeboro, K 17 4,287

Madbury, P 15 -- 326
Madison, O 10 -- 482
Madison Stat., N 10 ---------- 300
Manchester, M 17 ---------78,384
Marlboro, I 17 --1,380
Marlboro Depot, I 17 ----- 310
Marlow, I 16 ---- 401
Mascoma, I 12 --- 100
Mason, K 19 ---- 278
Mathews, O 12 -- 150
Meadows, M 6 -- 180
Melvin Vil., N 11 ---------- 263
Meredith, M 12 1,680
Meredith Center, L 12 ------- 138
Meriden, I 12 --- 600
Merrimack, M 18 1,022
Middleton, O 13 174
Milan, N 5 ------ 730
Milford, L 18 --3,783
Mill Vil., I 14 -- 100
Milton, P 13 ----1,428
Milton Mills, P 13 ---------- 760
Monroe, J 7 ----- 356
Montcalm, I 12 -- 100
Mont Vernon, L 18 ---------- 308
Moultonboro, M 11 758
Moultonville, O 11 ---------- 300
Mountainview, O 11 ---------- 300
Mt. Vernon, L 18 413
Mount Whittier, N 10 ---- 300
Munsonville, I 17 135

Nashua, M 18 --28,379
Nelson, I 17 ---- 171
New Boston, L 17 ---------- 768
Newbury, J 14 -- 362
Newcastle, Q 16 728
New Durham, O 13 ---------- 462
Newfields, P 16 - 470
New Hampton, L 12 ------- 708
Newington, Q 16 - 627
New Ipswich, K 18 ---------- 869
New London, J 14 701
Newmarket, P 16 ----------3,181
Newport, I 14 ---4,109
Newton, O 18 ---- 872
Newton Jc., O 18 215
North Branch, J 16 ---------- 200
N. Charlestown, H14 --------- 200
N. Chichester, or Chichester, M 15 ---------- 400
N. Conway, O 9 1,500
N. Danville, O17 150
Northfield, L 14 1,522
N. Groton, K 11 173
N. Hampton, P 17 ---------- 677
N. Haverhill, J 8 600
N. Lisbon, K 7 --- 150
N. Monroe, J 7 -- 145
N. Newport, or Northville, I 14 150
N. Nottingham, O 16 ---------- 100
N. Richmond, H 18 ---------- 100
N. Rochester, or Hayes, O 14 -- 168
N. Salem., N 18 400
N. Sanbornton, L 13 ---------- 500
N. Sandwich, M 10 ---------- 100
N. Stratford, L 3 ---------- 450
N. Sutton, J 14 - 200
Northumberland, L 5 ---------2,567
Northville, or Newport, I 14 150
N. Wakefield, O 12 ---------- 150
N. Walpole, G 16 ----------1,775
N. Weare, K 16 - 500
Northwood, O 15 891
Northwood Center, N 15 ----- 140
Northwood Narrows, N 15--- 200
Northwood Ridge, N 15 -- 130
N. Woodstock, L 9 ---------- 750
Nottingham, O 16 520

Oliverian, J 9 --- 100
Orange, I 12 ---- 166
Orford, I 10 ---- 661
Orfordville, J 10 - 240
Ossipee, O 11 ----1,122

Parkhill, G 17 -- 200
Pattenville, K 7 100
Pelham, N 19 --- 974
Pembroke, M 16 -2,563
Penacook, L 14 -3,000
Pequa Ket., N 10 ---------- 110
Percy, M 4 ------ 200
Peterboro, J 18 -2,615
Pierce Bridge, or Bethlehem Jc., L 7 ---------- 100
Piermont, I 9 ---- 577
Pike, J 9 ------- 500
Pittsburg, M 1 --- 887
Pittsfield, N 14 -1,914
Plainfield, H 13 -- 853
Plaistow, O 18 --1,368
Plymouth, L 11 -2,353
Ponemah, L 18 --- 131
Portsmouth, O 16 --------13,569
Potterplace, K 13 300
Pratts, K 18 ---- 100

Raymond, N 6 -1,050
Redstone, O 9 --- 100
Reeds Fy., M 18 400
Richmond, H 19 306
Ridgemere, P 14 1,000
Rindge, J 19 ---- 643
Riverdale, L 17 -- 100
Riverton, L 6 ---- 100
Robys Cor., J 15 125
Rochester, P 14 --9,673
Rockingham, or Rockingham Junc., P 16 --- 147
Rollinsford, P 15 1,701
Rumney, K 11 --- 911
Rumney Dep., K 11 ---------- 240
Rye, Q 17 -------1,196
Rye Beach, Q 17 500
Rye N. Beach, Q 17 -------- 100

Salem, N 18 -----2,318
Salem Dep., N 18 ---------- 650
Salisbury, L 14 -- 390
Salisbury Heights, L 14 - 160
Salmon F's, Q 15 1,836
Sanbornton, L 13 617
Sanbornville, O 12 475
Sanders, M 12 --- 400
Sandown, N 17 -- 280
Sandwich, M 11 1,175
Scott, or Scott's Jc., L 6 ------ 200
Seabrook, P 17 --1,537
Seabrook Stat., P 17 ---------- 150
Shelburne, O 6 -- 178
Short Falls, M 15 171
Silver Lake O 10 300
Smithtown, P 18 150
Snowville, O 9 -- 230
Somersworth, P 15 ----------6,688
S. Acworth, H 15 250
S. Barnstead, N. 14 ---------- 100
S. Barrington, O 15 ---------- 100
S. Cornish, H 13 102
S. Danbury, J 13 154
S. Danville, O 17 --------- 200
S. Deerfield, N 16 100
S. Effingham, O 11 -------- 150
S. Hampton, O 18 --------- 230
S. Kingston, O 18 ---------- 132
S. Lee, or Lee, O 16 ---------- 220
S. Lyndeboro, K18 --------- 500
S. Merrimack, L 18 ---------- 150
S. Newbury, J 14 100
S. Seabrook, or Seabrook Sta., P 18 --------- 150
S. Stoddard, I 16 100
S. Sutton, J 14 - 176
S. Tamworth, N 11 ---------- 400
S. Wolfboro, O 12 ---------- 150
Spofford, G 18 -- 300
Springfield, I 13 - 349
Stark, M 5 ------ 339
State Line, I 19 175
Stewartstown, M 2 ----------1,190
Stoddard, I 16 -- 213
Strafford, O 14 -- 764
Strafford Corner, O 10 ------ 100
Stratford, L 4 -- 794
Stratham, P 16 - 542
Sugarhill, K 7 -- 300
Sullivan, H 17 -- 206
Sunapee, J 14 --- 898
Suncook, M 16 ---2,880
Surry, H 17 ---- 200
Sutton, J 14 ---- 632
Swanboro, K 10 - 240
Swanzey, H 18 --1,593

Tamworth, N 10 - 945
Temple, K 18 ---- 263
The Weirs, or Weirs, M 12 --- 542
Thornton, L 10 --- 477
Thorntons Fy., L 10 ---------- 184
Tilton, L 13 -----2,014
Troy, I 18 -------1,444
Turtonboro, N 11 611
Twin Mtn., M 7 260

Union, O 3 ------ 375
Unity, H 14 ------ 522

Wakefield, O 12 1,335
Walpole, G 16 --2,533
Warner, K 15 --1,051
Warren, K 10 --- 600
Washington, I 15 ---------- 308
Water Vil., N 11 100
Weare, K 16 ---1,173
Webb, I 18 ------ 300
Webster, K 14 --- 334
Wentworth, J 10 - 507
W. Alton, N 13 - 100
W. Andover, K 13 ---------- 179
W. Brentwood, P 17 ---------- 200
W. Campton, L 10 --------- 200
W. Canaan, I 12 - 100
W. Chesterfield, G 17 -------- 250
W. Claremont, H 14 --------- 598
W. Epping, O 16 441
W. Hampstead, N 17 --------- 220
W. Henniker, K 15 ---------- 100
W. Lebanon, H 12 ---------- 700
W. Milan, M 4 --- 400
Westmoreland, G 17 --------- 615
Westmoreland Depot, G 17 --- 125
W. Ossipee, N 10 250
W. Peterboro, J 18 ---------- 400
W. Rindge, J 18 278
W. Rumney, K 13 240
W. Salisbury, K 14 ---------- 150
W. Springfield, J 13 ---------- 219
W. Stewartstown, L 2 -----1,000
W. Swanzey, H 18 ---------- 700
W. Thornton, K, 10 --------- 452
Westville, O 18 - 300
W. Wilton, K 18 100
W. Windham, N 18 ---------- 100
Whiteface, M 10 - 100
Whitefield, L 6 --1,935
Wilmot, K 14 --- 536
Wilmotflat, K 14 293
Wilton, K 18 ---1,546
Winchester, H 18 --------2,267
Windham, N 18 543
Windham Dep., or Windham Junc., N 18 --- 200
Winnisquam, L 13 --------- 100
Winona, L 12 --- 152
Wolfboro Falls, N 12 --------- 350
Wolfboro, N 12 --2,178
Woodstock, L 9 - 684
Woodsville, J 8 --1,750

NEW JERSEY

First Settled at Elizabeth, 1664.

One of the Original Thirteen States.

Area:
Land, 7,514 sq. miles.
Water, 710 sq. miles.
Total, 8,224 sq. miles.

Population, Last Census, 3,155,900.

Capital, Trenton.

COUNTIES.

County	*Key*	*Pop.*
Atlantic,	K 6	83,194
Bergen,	C 10	210,703
Burlington,	I 6	81,770
Camden,	J 5	190,508
Cape May,	N 6	19,460
Cumberland,	M4	61,348
Essex,	D 9	652,089
Gloucester,	J 4	48,224
Hudson,	D 10	629,154
Hunterdon,	F 5	32,885
Mercer,	G 6	159,881
Middlesex,	F 8	162,334
Monmouth,	G 9	104,925
Morris,	C 7	82,694
Ocean,	I 9	22,155
Passaic,	B 8	259,174
Salem,	K 3	36,572
Somerset,	E 7	47,991
Sussex,	B 7	24,905
Union,	E 9	200,157
Warren,	D 5	45,057
Total		3,155,900

TOWNS.

Town	*Key*	*Pop.*
Absecom,	L 8	702
Adamston,	H 10	20
Adelphia,	G 9	450
Aldine,	K 5	150
Allaire,	H 10	100
Allamuchy,	C 6	200
Allwood,	C 10	46
Allendale,	B 10	1,165
Allenhurst,	G 11	343
Allentown,	G 7	634
Allenwood,	H 10	160
Alliance,	K 4	400
Alloway,	K 2	600
Almonesson,	J 4	200
Alpha,	E 4	2,140
Alpine,	C 11	350
Amatol,	K 6	500
Anderson,	D 5	97
Andover,	C 6	417
Anglesea,	N 6	161
Annandale,	E 5	375
Anthony,	D 5	100
Applegarth,	G 8	31
Ardena,	G 9	500
Arlington,	D 10	12,000
Asbury,	D 5	575
Asbury Park,	G 10	12,400
Ash Brook,	E 8	60
Ashland,	I 5	300
Atco,	J 5	1,000
Athenia,	C 10	600
Atlantic City,	L 8	50,707
Atlantic Highlands,	F 10	1,629
Atsion,	J 6	100
Auburn,	J 2	175
Audubon,	I 4	4,740
Augusta,	B 6	50
Aura,	J 4	125
Avalon,	N 6	197
Avenel,	E 9	100
Avon,	G 9	647
Baleville,	B 6	40
Baptisttown,	E 5	112
Bargaintown,	E 6	25
Barnegat,	J 9	1,000
Barnegat City,	J10	69
Barnegat Pier,	I 10	75
Barnsboro,	J 4	200
Barrington,	I 4	1,333
Bartley,	D 6	75
Basking Ridge,	D 7	640
Batsto,	K 7	100
Bayhead,	H 10	273
Bayonne,	D 10	76,754
Bayville,	I 10	15
Beachhaven,	K 9	329
Beach Haven Terrace,	K 9	100
Beachwood,	I 9	40
Beatyestown,	D 5	150
Beaverrun,	B 7	60
Beaufort,	D 9	25
Beaver Lake,	B 7	20
Bedminster,	D 7	125
Beemerville,	A 6	250
Beesleys Point,	M7	350
Belford,	F 10	750
Bellemead,	F 7	50
Belleplain,	M 5	175
Belleville,	D 10	15,660
Belmar,	C 19	1,987
Belvidere,	D 4	1,793
Bennett, or Erma,	O 5	225
Bergenfield,	C 11	3,667
Berkley,	D 8	300
Berlin,	J 5	800
Bernardsville,	D7	1,000
Bethlehem,	F 5	1,761
Bevans,	A 5	85
Beverly,	H 5	2,562
Billingsport Road,	J 3	100
Birmingham,	I 6	215
Bissel,	E 6	70
Bivalve,	M 4	500
Blackwells Mills,	F 7	225
Blackwood,	J 4	600
Blairstown,	C 5	800
Blawenburg,	F 6	37
Bloomfield,	D 9	22,019
Bloomingdale,	C9	2,193
Bloomsbury,	E 4	650
Blue Anchor,	J 5	125
Bogota,	C 10	3,906
Boonton,	C 8	5,372
Bordentown,	H 6	4,371
Bound Brook,	E 7	5,906
Braddock,	J 5	350
Bradevelt,	G 9	150
Bradley Beach,	G 10	2,307
Brainards,	D 4	35
Branchville,	B 6	588
Branchville Jc., or Warbasse,	B 7	25
Brant Beach,	K 9	75
Bridgeboro,	H 5	275
Bridgeport,	I 6	275
Bridgeport,	J 3	638
Bridgeton,	L 3	14,323
Bridgeville,	C 4	100
Brielle,	H 10	392
Brigatine or E. Atlantic City,	L 8	20
Broadway,	D 4	200
Brookdale,	C 9	250
Brookside,	D 7	137
Brookville,	J 9	50
Browns Mills,	I 7	300
Browntown,	F 9	200
Budd Lake,	C 6	103
Buddtown,	I 7	250
Buena,	K 5	150
Burleigh,	N 5	150
Burlington,	H 6	9,049
Butler,	C 9	2,886
Buttzville,	D 5	300
Byram,	F 4	30
Caldwell,	D 9	3,993
Califon,	D 6	513
Camden,	I 4	116,309
Campgaw,	B 9	115
Canton,	L 2	190
Cape May,	O 5	2,999
Cape May C H.,	N 6	1,000
Cardiff or Idlewood,	L 7	35
Cape May Point,	O 5	121
Carlstadt,	D 10	4,472
Carlton Hill,	D 10	500
Carmel,	L 4	750
Carneys Point,	J2	3,000
Carpentersville,	E4	201
Carteret,	E 9	500
Cassville,	H 8	200
Cecil,	K 5	75
Cedar Brook,	J 5	500
Cedar Grove,	C 9	2,979
Cedar Lake,	K 5	100
Cedar Run,	J 9	250
Cedarville,	L 3	1,278
Centerton,	K 4	127
Centerton,	I 6	100
Centerville,	E 6	50
Chadwick,	I 10	25
Changewater,	D 5	203
Chapel Hill,	F 10	200
Charlotteburg,	B8	31
Chatham,	D 8	2,421
Chatsworth,	J 7	958
Cheesequake,	F 9	200
Cherryville,	E 5	50
Chesilhurst,	J 6	287
Chester,	D 6	1,357
Chesterfield,	H 7	150
Chews,	J 4	400
Chrome,	E 10	4,000
Cinnaminson,	I 5	150
Clarksboro,	J 3	200
Clarksburg,	G 8	250
Clayton,	K 4	1,905
Clayville,	L 4	50
Clementon,	J 5	600
Clermont,	N 6	300
Cliffside or Cliffside Pk.	D11	5,700
Cliffwood,	F 9	125
Clifton,	C 10	26,470
Clinton,	E 5	950
Closter,	C 11	1,840
Cloverhill,	F 6	24
Cokesbury,	D 5	100
Coldspring,	O 5	150
Colesville,	A 7	200
Colliers Mill,	H 7	75
Collingswood,	I 4	8,714
Cologne,	K 7	50
Colonia,	E 9	200
Colts Neck,	G 9	150
Columbia,	C 4	200
Columbus,	H 6	535
Como,	G 9	225
Convent Sta.,	D 8	28
Cookstown,	H 7	175
Cooksville,	D 5	25
Copperhill,	F 5	100
Cornish,	D 4	25
Coytesville,	C 10	850
Cranbury,	G 7	1,533
Cranford,	E 9	4,967
Creamridge,	H 7	100
Cresskill,	C 11	942
Crosskeys,	J 4	250
Crosswicks,	H 7	500
Croton,	F 5	100
Crystal Lake,	B 9	30
Culvers,	B 6	25
Daretown,	K 3	150
Davis,	H 7	65
Dayton,	F 8	350
Deacons Sta.,	I 6	30
Dealbeach,	G 11	420
Deans,	F 7	25
Deerfield Street,	K 3	150
Dekays,	A 8	150
Delair,	I 4	230
Delanco,	H 5	750
Delawanna,	D 10	702
Delaware,	C 4	400
Delford,	C 10	1,286
Delmont,	M 5	500
Demarest,	C 11	654
Dennisville,	M 6	900
Denville,	C 8	627
Dilas Creek,	N 5	250
Dividing Creek,	M 4	791
Dobbins,	H 6	50
Dorchester,	M 5	300
Dorothy,	L 6	200
Dover,	C 7	9,803
Downer,	J 4	75
Drakestown,	C 6	178
Dumont,	C 11	2,537
Dundee Lake,	C 10	400
Dunellen,	E 8	3,394
Dutchneck,	G 7	100
E. Atlantic City or Brigatine,	L 8	20
E. Creek,	N 6	111
E. Millstone,	F 7	427
E. Newark,	D 10	3,057
E. Nutley,	D 9	700
E. Orange,	D 9	50,710
E. Patterson,	C 10	2,441
E. Rutherford,	C 10	5,463
Eatontown,	G 10	1,200
Echo Lake,	B 9	35
Edgewater,	D 11	3,530
Edgewater Park,	H 5	200
Edinburg,	G 7	80
Egg Harbor City,	K 7	2,622
Elberon,	G 11	100
Eldora,	M 5	100
Elizabeth,	E 9	95,783
Ellisburg,	J 5	100
Ellisdale,	H 7	350
Elm,	J 5	221
Elmer,	K 4	1,115
Elwood,	K 6	300
Emmerson,	C 10	973
Englewood,	C 11	11,627
Englewood Cliffs,	C 10	594
English Creek,	L 6	281
Englishtown,	G 8	641
Erial,	J 5	50
Erma, or Bennett,	O 5	225
Essex Falls,	D 9	598
Estelville,	L 6	100
Etra,	G 8	50
Everett,	G 9	200
Everittstown,	E 4	150
Evesboro,	I 6	100
Ewan,	J 3	250
Ewingsville,	G 6	475
Fairfield,	C 9	150
Fairhaven,	F 10	1,295
Fairlawn,	C 10	125
Fairmount,	D 6	100
Fairton,	L 3	500
Fairview,	D 11	4,882
Fairview,	I 6	75
Fanwood,	E 8	724
Far Hills,	D 7	300
Farmingdale,	G 10	474
Fieldsboro, or White Hill,	H 6	530
Finderne,	E 7	100
Finesville,	E 4	150
Finley Sta.,	L 3	180
Fishing Creek,	N 5	175
Fish House,	I 4	50
Flagtown,	E 6	60
Flanders,	C 6	501
Flatbrookville,	B 5	100
Flemington,	F 5	2,590
Florence,	H 6	1,200
Florham Park,	D 8	587
Folsom,	K 5	217
Fords,	E 9	750
Forked Riv.,	J 9	500
Fortescue,	M 4	50
Ft. Lee,	C 11	5,761
Frankford,	E 7	60
Franklin,	B 7	4,075
Franklin Park,	F 7	221
Franklinville,	K 4	300
Fredon,	B 6	40
Freehold,	G 9	4,768
Frenchtown,	E 4	1,104
Freneau,	F 9	200
Garfield,	C 10	19,381
Garwood,	E 9	2,084
Georgetown,	H 7	100
Gibbsboro,	I 5	742
Gibbstown,	J 3	200
Gillette,	D 8	41
Gladstone,	D 7	69
Glassboro,	J 4	2,700
Glendola,	G 10	250
Glen Gardner,	D 5	818
Glenmoore,	F 6	20
Glenridge,	D 9	4,620
Glenrock,	C 10	2,181
Glenwood,	A 8	300
Gloucester City,	I 4	12,162
Goshen,	N 5	500
Grandview,	E 7	25
Grantwood,	D 10	1,500
Grassell,	E 9	25
Grassy Sound,	N 6	150
Great Meadows,	C5	150
Great Notch,	C 9	80
Green Bank,	K 7	50
Greencreek,	N 5	360
Greendell,	C 6	100
Greenpond,	B 8	100
Green Vil.,	D 9	170
Greenwich,	L 2	1,200
Grenloch,	J 4	250
Groveville,	G 6	300
Guttenberg,	D 11	6,726
Hackensack,	C 10	17,667
Hackettstown,	C 6	2,936
Haddonfield,	I 4	2,950
Haddon Heights,	I 4	5,643
Hainesburg,	C 4	306
Hainesport,	I 6	500
Hainesville,	A 6	300
Haledon,	C 9	3,435
Haleyville,	M 4	300
Halsey,	B 6	75
Hamburg,	B 7	800
Hamden,	E 5	32
Hamilton,	G 10	250
Hamilton Square,	G 7	425
Hammonton,	K 6	6,417
Hampton,	D 5	916
Hancocks Bridge,	K 3	125
Hanover,	D 8	8,121
Hanover Neck,	C 8	213
Harbourton,	F 5	50
Hardingville,	K 3	100
Hardwick,	B 5	470
Harlington,	F 7	200
Harmersville,	L 2	75
Harmony,	D 4	1,110
Harrington,	C 11	627
Harrison,	D 10	15,721
Harrisonville,	J 3	300
Harrisonville or Bassett,	J 3	25
Hartford,	I 5	100
Harvey,	J 10	65
Hasbrouck Heights,	C 10	2,895
Haskell,	B 8	2,500
Haworth,	C 11	748
Hawthorne,	C 10	5,135
Hazen,	D 4	180
Hazlet,	F 9	200
Hazleton,	I 9	25
Heislerville,	M 5	414
Helmetta,	F 8	687
Herbertsville,	H 10	200
Hewitt,	J 9	206
Hibernia,	C 8	1,389
Highbridge,	D 5	1,795
Highland Park,	J 4	8,866
Highlands,	F 11	1,731
High Point,	J 10	500
Hightstown,	G 7	2,674
Highwood,	C 11	500
Hillsboro,	F 7	25
Hillsdale,	B 10	1,444
Hilton,	D 9	216
Hoboken,	D 10	68,166
Hohokus,	C 10	586
Hoffmans,	D 5	216
Holland,	E 4	1,706
Holly Beach,	O 6	1,901
Holmdel,	F 9	1,000
Holmeson,	G 8	100
Homestead,	D 10	350
Hopatcong,	C 6	179
Hope,	C 5	350
Honewell,	F 6	1,339
Hornerstown,	H 7	178
Houses,	B 7	10
Howell,	G 9	30
Hudson Hts.,	D10	1,500
Huntsville,	C 6	64
Hurffville,	J 4	200
Hyson,	I 9	150
Idlewood or Cardiff,	K 6	36
Imlaystown,	G 7	150
Indian Mills,	J 6	75
Iona,	K 4	100
Ironia,	D 7	67
Irvington,	D 9	25,480
Iselin,	E 9	150
Island Hts.,	I 10	194
Island Hts. Jc.,	I 10	62
Jackson Mills,	G 9	75
Jacksonville,	H 6	100
Jacobstown,	H 7	100
Jamesburg,	F 8	2,052
Janvier,	J 4	200
Jefferson Sta.,	I 3	100
Jenkins,	J 7	125
Jersey City,	D 10	298,103
Jerseyville,	G 9	50
Jobstown,	H 6	200
Johnsonburg,	C 5	150
Juliustown,	H 7	998
Jutland,	E 5	75
Karrsville,	D 5	50
Keansburg,	F 10	1,321
Kearny Junc.,	D 10	26,724
Keasbey,	E 9	25
Kenilworth,	E 9	1,312
Kenvil.,	C 7	341
Keyport,	F 9	4,418
Kingsland,	D 10	800
Kingston,	F 7	300
Kingwood,	F 5	1,375
Kinkora,	H 6	100
Kirkwood,	J 5	400
Knowlton,	C 4	50
Kresson,	I 5	300
Lafayette,	B 6	700
Lake Como,	H 10	225
Lake Hopatcong,	C 7	20
Lake Hopatcong, or Landing	C 7	146
Lakehurst,	H 9	979
Lakewood,	H 9	3,000
Lambertville,	F 5	4,660
Lamington,	E 7	50
Landing,	C 7	109
Landisville,	K 5	135
Lanoka,	I 10	200
Laurel Springs,	J 5	911
Laurelton,	H 10	200
Lavallette,	I 10	117
Lawnside,	I 4	300
Lawrence Sta.,	G 7	250
Lawrenceville,	G 6	300
Layton,	A 6	315
Lebanon,	E 6	360
Ledgewood,	C 7	400
Leeds Pt.,	L 8	300
Leesburg,	M 5	600
Lenardo,	F 10	200
Leonardsville,	F 10	150
Leonia,	C 11	2,979
Lewiston,	H 7	25
Liberty Corners,	E 7	260
Lincoln,	E 8	200
Lincoln Park,	C 9	94
Lincroft,	G 10	100
Linden,	E 9	1,756
Lindenwold,	J 5	375
Linwood,	L 5	638
Little Falls,	C 6	4,000
Little Ferry,	C10	2,715
Little Silver,	G 10	400
Littleton,	C 7	35
Little York,	E 4	150
Livingston,	D 9	1,202
Locktown,	F 5	50
Locust Point,	G 9	150
Lodi,	C 10	8,175
Logansville,	D 7	25
Longbranch,	G11	13,521
Long Hill,	C 7	30
Longport,	M 7	100
Long Valley,	C 7	575
Louden,	J 5	400
Lower Bank,	K 7	150
Lower Squankum,	H 10	250
Ludlow,	D 5	200
Lumberton,	I 6	850
Lyndhurst,	D 10	7,299
Lyons,	D 7	28
Lyons Farms,	D 9	400
McAfee Val., or McAfee,	A 7	200
McKee City,	L 3	175
Madison,	D 8	5,523
Magnolia,	I 4	1,245
Mahwah,	B 10	550
Maine Ave.,	P 6	150
Malaga,	K 4	400
Manahawkin,	J 9	800
Manalapan,	G 8	300
Manasquan,	H 10	1,705
Mantoloking,	H 10	37
Mantua,	J 4	750
Manville,	E 7	125
Mapleshade,	I 5	200
Maplewood,	D 9	820
Marcella, or Green,	C 8	125
Margate City,		249
Marksboro,	C 5	96
Marlboro,	G 9	400
Marlton,	I 5	700
Marmora,	M 7	200
Marshallville,	K 3	50
Martins Creek or Brainards,	D 4	35
Martinsville,	E 7	150
Masonville,	I 5

Stockton, F 5---- 519
Stoneharbor, N 6 159
Stoutsburg, F 6--- 100
Stratford, J 5--- 350
Stratlimere, M 7- 150
Succasunna, C 7- 604
Summit, D 8----10,174
Sunny Side, E 5 50
Surf or Surf City, K 10---- 43
Sussex, B 7-------1,318
Swainton, N 6--- 309
Swartswood, B 5- 94
Swedesboro, J 3-1,838
Sykesville, H 7-- 125

Tabernacle, I 6-- 500
Tabor, C 8-------1,500
Tansboro, J 5---- 350
Teaneck, C 10---3,294
Tenafly, C 11----5,650
Tennent, G 9---- 100
Teterboro, C 10-- 24
Thorofare, I 5--- 125
Three Bridges, E 6 300
Tinton Falls, G 10 200
Titusville, G 5-- 300
Toms River, I 9--1,800
Totowa Bor., BS-1,864
Towace, C 7----- 150
Townley, D 9---- 300
Town of Union, D 10-21,739
Townsbury, C 5-- 75
Townsends Inlet N 6 ---------- 35
Tranquility, C 6- 75
Tremley, E 9---- 150
TRENTON, G6-119,289
Trenton Jct., G S 50
Troyhills, C 6---- 108
Tuckahoe, M 9---1,000
Tuckerton, K 6--1,106
Turnersville, J 4- 175

Union, D 9------4,315
Union, D 10----20,651
Upper Macopin, BS 72
Upper Montclair, D 9 75
Upper Saddle River, C 10 251

Vail, C 4------- 25
Vanderburg, G 9- 75
Vanhiseville, H 9 316
Vauxhall, D 8--- 600
Ventnor, L 8----2,193
Vernon, A 8----- 200
Verona, C 9-----3,039
Vienna, C 5----- 300
Villa Park, H 10- 50
Vincentown, I 6-- 599
Vineland, L 4----6,799
Vulcanite, E 4--- 50

Waldwick, B 10-1,296
Wall, H 10----- 10
Wallington, C 10-5,715
Wallpack Cen., B 5 200
Walnut Val., C 4 50
Wanaque, B 9---2,916
Waretown, J 9--- 500
Warbasse or Branchville Jc., B 6 ---------- 25
Warren Glen, D 4 150
Warren Paper Mills, E 4----- 150
Warrenpoint, C 10 100
Warrenville, E 8- 125
Washington, D 5-3,341
Washington Crossing, G 5- 30
Watchung, E 8--- 100
Waterford Works, or Waterford, J6 500
Waterloo, C 6--- 121
Waverly Park, D 6 65
Wayne, C 9----- 203
Wayside, G 10--- 200
Weehawken, D 10-13,488
Wenonah, J 4---- 918
Wertsville, F 6-- 41
W. Caldwell, O 9-1,085
W. Cape May, O 5 967
W. Collingswood, I 4-1,200
Westcreek, K 9-- 552
Westend, G 11--- 150
Westfield, E 9---9,063
W. Ft. Lee, C 11-1,100
W. Freehold, G 9 200
W. Hoboken, D 10-40,074
W. Long Branch, G 10 966
W. Milford, B 8- 206
Westmont, I 4---1,000
W. New York, D 10-29,926
W. Norwood, C 11 70
Weston, E 7---- 50
W. Orange, D 9-15,573
W. Paterson, C 9-1,858
W. Pt. Pleasant, H 10 283
W. Portal, E 4---1,761
Westville, I 4---2,380
Westwood, C 10--2,597
Weymouth, K 9-- 62
Wharton, C 7---2,877
Whiglane, K 3-- 50
Whippany, D 8-- 961
Whitehill, or Fieldsboro, H 6 510
Whitehorse, G 6- 51
Whitehouse, E 6- 100
Whitehouse Station, E 6------ 350
Whitesboro, N 5- 150
Whitesville, H 9- 200
Whiting, I 8---- 75
Wilburtha, G 6-- 200
Wildwood, O 6--2,790
Wildwood Crest, O 6 161
Williamstown, J5-1,500
Willowgrove, K 4 75
Windsor, G 7---- 300
Winslow, K 5---- 450
Wintermute, B 5 10
Woodbine, M 6--1,406
Woodbridge, E 9-12,133
Woodbury, J 4---5,801
Woodbury Heights, J 4 481
Woodcliff Lake, B 10 587
Woodglen, D 5-- 25
Wood Lynne, J 5-1,515
Woodmansie, I 8- 75
Woodport, D 8-- 50
Woodridge, D 10-1,923
Woodruff, L 4-- 40
Woodruffs Gap or Houses, B 3 10
Woodstown, K 3-1,589
Woodsville, F 6-- 100
Wortendyke, C 10- 450
Wrightstown, H7-5,288
Wyckoff, C 10--- 450
Wykertown, B 7 50

Yardville, G 7--- 350
Yorktown, K 3-- 180

Zion, F 6 ------ 25

NEW MEXICO

Admitted as a Territory, Sept. 9, 1850.

Admitted as a State, June 20, 1910.

Area:
Land, 122,503 sq. miles.
Water, 131 sq. miles.
Total, 122,634 sq. miles.

Population, 360,850.

Capital, Santa Fe.

COUNTIES.

County	*Key*	*Pop.*
Bernalillo,	H7	29,855
Catron,	M 2	-----
Chaves,	N 14-	12,075
Colfax,	E 11--	21,550
Curry,	K 15---	11,236
DeBaca,	K 13-	3,196
Dona Ana,	R 6-16,548	
Eddy,	Q 14---	9,116
Grant,	P 2----	21,939
Guadalupe,	K12	8,015
Harding,	G 13--	-----
Hidalgo,	R 1	-4,338
Lea,	P 15	-----3,545
Lincoln,	N 10--	7,823
Luna,	R 4	---- 12,270
McKinley,	H 3	13,731
Mora,	F 11----	13,915
Otero,	P 9----	7,902
Quay,	J 14----	10,444
Rio Arriba,	E7	19,552
Roosevelt,	L14	6,548
Sandoval,	H 7	8,863
San Juan,	E 3	8,333
San Miguel,	H 11	22,867
Santa Fe,	H 9	15,030
Sierra,	P 5----	4,620
Socorro,	M 4----	14,061
Taos,	F 10----	12,773
Torrance,	K 9	9,731
Union,	F 14--	16,680
Valencia,	J 5-	13,795
Total		-------360,350

TOWNS.

Town	*Key*	*Pop.*
Abbott,	F 12---	25
Abiquiu,	F 8----	500
Acme,	N 12----	120
Acomita,	J 5----	828
Aden,	R 6 -----	20
Alameda,	I 7----	400
Alamo,	J 13----	50
Alamogordo,	P 9-2,360	
Albert,	G 14----	179
Albuquerque,	I7-15,157	
Alcade,	F 8 ----	300
Algodones,	H 17-	272
Alma,	N 1------	128
Alto,	N 9------	20
Amalia,	D 10----	20
Amistad,	F 14----	200
Ancho,	M 9-----	100
Anthony, or La Tuna,	S 7-	250
Anton Chico,	I 10	847
Aragon,	M 4----	20
Arrey,	P 5------	25
Arroyo Hondo,	E9	485
Arroyoseco,	E 9-	485
Artesia,	P 12---1,115	
Atrisco,	J 7------	531
Aztec,	D 3------	489
Baldy,	D 11----	111
Bard,	I 16------	20
Barney,	E 14----	20
Bayard,	P 9----	200
Belen,	K 6 ----1,306	
Bell,	D 13------	30
Bellranch,	H 13-	25
Bent,	P 8------	300
Berino,	S 7----	100
Bernalillo,	I 7---	766
Beulah,	G 10----	200
Bibo,	I 5--------	200
Black Lake,	E 10	50
Black Rock,	I 1	20
Blacktower,	K 15	60
Blanco,	D 4-----	60
Bland,	G 7------	615
Bloomfield,	D 4-	246
Blossburg,	D 12-	200
Bonito,	N 7------	300
Brilliant,	C 12---	20
Bueyeros,	F 14---	50
Burley,	K 5-----	20
Cabezon,	H 6----	57
Canode,	J 14----	25
Canjilon,	E 7----	100
Capitan,	N 10----	100
Carlsbad,	Q 13--2,205	
Carman,	H 11----	50
Carrizozo,	N 9--1,405	
Carthage,	M 7----	150
Casa Grande,	H11	50
Casasalazar,	H 5	124
Casaus,	I 11----	200
Cedar Hill,	D 4-	175
Cedarvale,	K 9---	25
Central,	P 3-----	508
Cerrillos,	H 8----	110
Cerro,	D 9------	500
Chacon,	F 10----	200
Chama,	D 7------	300
Chamberino,	S 7-	597
Chamisal,	F 9----	150
Chamita,	F 8----	404
Chapelle,	H 18---	40
Chaperito,	H 11---	373
Charlotte,	K 13-	150
Chilili,	J 8------	50
Chimayo,	G 8----	319
Chloride,	O 4-----	50
Cimarron,	E 11---	481
Clapham,	F 15----	20
Clarkville,	H 1---	150
Claudell,	L 14---	18
Clayton,	E 15---2,157	
Cleveland,	F 10---	615
Cloudcroft,	P 9-	250
Clovis,	K 15----4,904	
Clyde,	N 6------	40
Cochiti,	G 8-----	545
Colfax,	E 12----	30
Colmor,	F 12----	232
Columbus,	S 4 -2,110	
Cooks,	Q 5------	504
Cooney,	N 1----	200
Cordova,	F 9-----	350
Corona,	L 9-----	200
Costilla,	D 10----	500
Cowles,	H 11----	20
Crozier,	E 3-----	20
Crystal,	F 1-----	50
Cuates,	D 15----	20
Cuba,	G 6 ------	20
Cubero,	I 4-------	342
Cubero Sta.,	I 4-	218
Cuchillo,	O 5----	200
Cuervo,	I 12----	250
Cumberland,	O 12	50
Dale,	G 15------	50
Dawson,	D 12---3,000	
Dayton,	Q 13----	38
Dedman,	D 3-----	300
Deming,	R 4 ---3,212	
DesMoines,	D 14	200
Dexter,	O 13 ---	333
Dilia,	I 11 -----	200
Dixon,	F 9------	20
Dodson,	J 14----	30
Dona Ana,	R 7---	748
Dorsey,	D 12----	217
Dulce,	D 6 -----	40
Duran,	K 10----	150
E. Las Vegas, or Las Vegas,	H10-4,304	
E. Vaughn,	K 12	487
Eastview,	K 7--	100
Elida,	M 14----	300
Elizabethtown,	E10	300
Elk,	P 10 ------	200
El Rito,	F 8-----	644
El Vado,	D 7----	30
Emery Gap,	C 14	25
Encino,	K 10----	100
Endee,	I 16-----	150
Engle,	O 6 -----	70
Ensenada,	D 7---	95
Espanola,	G 8 --	550
Estancia,	J 8 --	578
Eunice,	Q 16 ----	50
Fair View,	O 4-	232
Farmington,	D 3	728
Faywood,	Q 3 --	50
Fierro,	P 3 ----	700
Floravista,	D 3-	236
Floyd,	L 15 ----	20
Folsom,	D 13 ---	386
Ft. Bayard,	P 3	500
Ft. Stanton,	N 10	200
Ft. Sumner, or Sunnyside,	K 13	400
Ft. Sumner,	K 12	777
Ft. Wingate,	H 2	500
French,	E 11 ---	200
Frisco,	M3 ----	98
Fruitland,	D 3 -	450
Gallisteo, or Twitchell,	H 8	726
Gallegos,	G 14--	75
Gallina,	F 6----	257
Gallup,	H 2 ---3,920	
Garcia,	J 6 ----	50
Gardiner,	D 12--	965
Garita,	I 12 ---	300
Gibson,	H 2 ----	400
Gila,	P 2 ------	350
Glencoe,	O 10 ---	20
Glenwood,	O 1--	100
Glorieta,	H 9 ---	250
Golden,	I 8 ----	323
Grady,	J 15 ----	100
Grande,	D 14 ---	20
Gran Quvarie,	K9	20
Grant,	I 4 -----	40
Guadalupita,	F10	292
Guique,	F 8 ----	400
Hachita,	S 3 ----	500
Hagerman,	O 13	476
Hanley,	I 14----	25
Hanover,	P 3 ---	50
Hatch,	Q 6 ----	100
Haynes,	F 5 ----	20
Heaton,	H 2 ---	300
Hermanas,	S 3 --	40
Hermosa,	O 4 --	66
Hillsboro,	P 5 --	500
Hodges,	E 9 ----	200
Hollene,	J 16 ---	25
Holloway,	L 10 -	50
Hondo,	N 11 ---	40
Hope,	P 12 ----	430
Hot Springs,	O 5	455
House,	J 14 ----	25
Hurlburt,	M 9 --	100
Isidore,	I 13 ---	200
Isleta,	J 7 -----	809
Jarales,	K 7 ---	848
Jarilla,	R 8 ----	200
Jemes,	H 7 ----	200
Jemez Sprs.,	G7	200
Jewett,	E 3 ----	50
Jicarilla,	M 9 --	122
Kelly,	L 6 -----	616
Kenna,	M 14 ----	60
Kennedy,	H 9 --	20
Kermit,	L 14 ---	50
Kingston,	P 4 -	284
Kirk,	J 14 -----	60
Kirtland,	D 3 --	50
Knowles,	P 16 --	20
La Cueva,	G 10--	570
Laguna,	I 5 ----1,077	
Lajoya,	L 7 ----	342
L. Arthur,	P 13 -	141
L. Valley,	Q 5 --	215
Lakewood,	Q 13-	250
La Lande,	K 13 _	25
La Luz,	P 9 ---	444
La Madera,	E 8	500
La Mesa,	K 6 --	300
Lamy,	H 9 ----	150
Lanark,	S 7 ----	25
Laplata,	D 3 ---	221
Largo,	D 4 -----	450
Las Cruces,	R 7-3,969	
Las Palomas,	P5	225
Las Vegas,	H 10-3,902	
Las Vegas, or E. Las Vegas,	H10-4,304	
Lemitar, or Limitar,	L 7 --	428
Leopold,	P 3 ---	50
Liberty,	D 2 ----	250
Lincoln,	N 10---1,065	
Logan,	I 15 ----	350
Lordsburg,	R 1 -1,325	
Los Alamos,	G 10	50
Los Cerrillos,	H8	110
Los Lunas,	J 6 _	468
Los Tanos,	J 12-	50
Loving,	P 15 ---	100
Lovington,	P 15-	411
Lower Penasco,	P11	20
Lucero,	F 10 ---	200
Lumberton,	D 6--	465
Luna,	M 1 -----	150
McIntosh,	J 5 --	20
Madrid,	H 4----	422
Magdalena,	L 6-1,867	
Manuelito,	H 5--	30
Manzano,	K 7 --	649
Martinez,	I 6 ---	20
Maxwell,	E 12-	384
Mayhill,	P 10---	286
Meek,	M 10 ----	20
Melrose,	K 14---	364
Mescalero,	O 9--	157
Mesilla,	R 7---2,000	
Mesilla Park,	R7	250
Milligan,	N 6 --	300
Mimbres,	P 3 --	295
Mineosa,	I 15----	25
Mogollon,	N 1 --1,000	
Monero,	D 6 ----	177
Monticello,	N 5-	391
Montoya,	I 13 --	250
Mora,	G 10------1,200	
Moriarity,	J 8 --	25
Mosquero,	G 13-	200
Mountainair,	K 8	577
Mountain Park,	P9	317
Mt. Dora,	E 15--	50
Nambe,	G 9 ---	108
Nara Visa,	H 16	350
Newman,	S 8 --	50
Nogal,	N 8 -----	165
Nutt,	Q 5 ------	100
Obar,	H 15 ----	35
Ocate,	F 11 ----	200
Ojo Caliente,	F8	100
Orange,	S 11 ---	20
Orchard Park,	O13	20
Organ,	Q 7 ----	250
Orogrande,	R 8-	75
Oscuro,	N 9 ----	50
Pajarito,	J 7 ---	388
Palma,	I 10 ----	25
Paraje,	N 6----	282
Park View,	D 7-1,500	
Parsons,	N 9 ---	18
Pasamonte,	F 14	200
Pastura,	J 11 --	25
Pecos,	H 9 -----	536
Penablanca,	H 8	50
Penasco,	F 9----	887
Pendleton,	D 3--	20
Peralta,	J 7 ----	561
Petaca,	E 8 ----	341
Picacho,	O 11 ---	384
Pines,	G 6 ----	150
Pinos Altos,	P 3-1,118	
Pinos Wells,	K 9	30
Pintada,	J 11 --	25
Placitas,	I 7----	200
Pojuaque,	G 8--	798
Polvadera,	L 6--	417
Ponil,	D 11 ----	31
Portales,	L 15 --1,154	
Porvenir,	I 14 --	25
Pratt,	S 1 ------	50
Publitos,	J 4 ----	25
Puertecito,	K 5-	50
Puerto de Luna,	J 12-1,097	
Punta,	K 8 ----	100
Putnam,	F 4 ----	200
Quay,	J 15 -----	25
Quemado,	L 2----	40
Questa,	D 9 ----	650
Ramah,	I 2-----	250
Ranches of Taos,	E 9 ----1,407	
Raton,	D 12 ----5,544	
Red River,	D 10-	208
Reserve,	M 2 ---	25
Revuelto,	I 15---	20
Ribera,	H 10----	300
Ricardo,	K 13---	150
Richardson,	N 11	50
Rincon,	Q 6 ----	276
Rinconada,	F 9---	50
Riverside,	C 4----	100
Rociada,	G 10---	35
Rodeo,	S 1 -----	50
Rogers,	L 14----	20
Rosa,	D 5 ------	20
Rosedale,	M 5--	146
Rosing,	E 3 ----	100
Roswell,	N 12--7,033	
Rowe,	H 9 ----	20
Roy,	G 15 ------	564
Ruidoso,	O 10---	348
Ruth,	J 13 -----	20
San Acacia,	L 6	460
San Antonio,	H 7	365
San Antonio,	M 7	642
Sandia,	H 6 ----	115
Sandoval,	I 7----	613
San Felipe,	H 7-	492
San Ildefonso, or Ildefonzo,	C 8	363
San Jon,	I 15 --	100
San Jose,	P 3 --	200
San Jose,	H 10--	606
San Juan,	F 7 ---	400
San Lorenzo,	P 2	329
San Marcial,	N 6-1,018	
San Mateo,	H 4 -	322
San Patricio,	N10	20
San Pedro,	I 8--	451
San Rafael,	I 4-	698
Santa Anna,	H 7	212
Santa Clara,	H 9	268
Santa Cruz,	G 8	674
Santa Domingo,	H 7	809
SANTA FE,	G 8-7,236	
Santa Rita,	P 3-3,475	
Santa Rosa,	J12-1,093	
Sapello,	G 10 --	351
Sawyer,	I 3 ----	500
Seboyeta,	I 5----	20
Separ,	R 2 ----	81
Sherman,	P 4---	100
Silver City,	P 3	2,662
Socorro,	M 7----1,256	
Solano,	G 13----	60
Springer,	E 12--	915
Steins,	R 1-----	150
Steins Pass,	P 3	150
Swarts,	Q 4-----	20
Taiban,	K 13---	50
Tajique,	J 8 ---	318
Talpa,	E 9 ------	40
Taos,	E 9 ------2,000	
Taylor Springs,	E 12	50
Tecolote,	H 10--	508
Teel,	P 4 -------	25
Tesuque,	H 9----	84
Texico,	K 16----	381
Tierra Amarilla,	D 7-1,000	
Tijeras, or Kemp,	I 7----	50
Tolar,	K 13------	50
Tome,	J 7 ------	985
Torrance,	L 10--	25
Torreon,	J 8----	750
Trampas,	F 9----	60
Tres Piedras,	E9	87
Truchas,	F 9 --	100
Tucumcari,	I 14-3,117	
Tularosa,	O 8---1,096	
Tusas,	D 9------	75
Tyrone,	Q 2-----4,000	
Ute Park,	E 10-	75
Vado,	R 7-------	20
Valdez,	E 9----	50
Valencia,	J 5----	455
Vallecitos,	E 8-	617
Van Houten,	D 12	25
Vaughan,	K 10--	888
Velarde,	F 8----	25
Vermejo Park,	D 11 --------	100
Villanueva,	I 10	100
Wagon Mound,	F 12	875
Watrous,	G 11---	244
Weed,	P 10 ----	514
White Oaks,	M 9	300
White Tail,	O10	180
White Water,	A3	16
Willard,	K 8---	421
Yesso,	K 12----	50
Youngsville,	F 7	200
Zia,	H 7--------	123
Zuni,	I 1------1,840	

NEW YORK

First Settled at New York City, 1614

One of the Original Thirteen States.

Area:
Land, 47,654 sq. miles.
Water, 1,550 sq. miles.
Total, 49,204 sq. miles.

Population, 10,385,227.

Capital, Albany.

COUNTIES.

County	*Key*	*Pop.*
Albany,	H 16	186,106
Allegany,	I 7	36,842
Bronx,	K 3--	732,016
Broome,	I 11	113,610
Cattaraugus,	I 5	71,323
Cayuga,	G 10	65,221
Chautauqua,	I4	115,348
Chemung,	I 9	65,872
Chenango	H12	34,969
Clinton,	A 16	43,898
Columbia,	I16	38,930
Cortland,	H15	29,625
Delaware,	I13	42,774
Dutchess,	J16	91,747
Erie,	G 6---	634,688
Essex,	C 16-	31,871
Franklin,	B15	43,541
Fulton,	F 15	44,927
Genesee,	G6-	37,976
Greene,	I 15	25,796
Hamilton,	D14	3,970
Herkimer,	E13	64,962
Jefferson,	D12	82,250
Kings,	L 3	2,018,356
Lewis,	D 13-	23,704
Livingston,	H 8	36,830
Madison,	G12	39,535
Monroe,	F 8-	352,034
Montgomery,	G 14	57,928
Nassau,	M 6	126,120
New York,	L 3	2,284,103
Niagara,	F 6	118,705
Oneida,	F 13	182,833
Onondaga,	F11	241,465
Ontario,	G 9	52,652
Orange,	L 15	119,844
Orleans,	F 7-	28,619
Oswego,	F 12	71,045
Otsego,	G 13-	46,200
Putnam,	K 16	10,802
Queens,	L 4--	469,042
Rensselaer,	G 16,	113,129
Richmond,	M2	116,531
Rockland,	L15	45,548
St. Lawrence,	B 13	88,121
Saratoga,	F 16	60,029
Schenectady,	G 15	109,363
Schoharie,	H15	21,303
Schuyler,	I 9	13,098
Seneca,	G 9-	24,735
Steuben,	I 9-	80,627
Suffolk,	L 8--	110,246
Sullivan,	K 14	33,163
Tioga,	I 11 -	24,212
Tompkins,	H 10	35,285
Ulster,	J 15-	74,979
Warren,	E 16	31,673
Wayne,	J 9-	48,827
Washington,	F 16	44,888
Westchester,	L 16	344,986
Wyoming,	H 7	30,077
Yates,	H 9-	16,641
Total		----10,385,227

CITY OF NEW YORK

Divided into counties and boroughs as follows:

New York County, co-extensive with borough of Manhattan ----2,284,103

Bronx County, co-extensive with borough of the Bronx ------732,016

Queens County, co-extensive with borough of Queens --469,042

Kings County, co-extensive with borough of Brooklyn ------- 2,018,356

Richmond County, co-extensive with borough of Richmond -------116,531

Total -----5,620,048

TOWNS.

Town	*Key*	*Pop.*
Academy,	D 17--	120
Accord,	J 15 ---	352
Acidalia,	J 13--	125
Acra,	I 16------	105
Adams,	D 11----1,557	
Adams Basin,	F7	274
Adams Center,	D 11	650
Addison,	I 8---1,699	
Adrain,	I 8 ----	50
Afton,	I 12----	782
Akron,	F 6-----1,960	
Alabama,	F 6---	227
Alabama Sta.,	G6	227
ALBANY,	H16	113,344
Albion,	F 17---4,683	
Alburg,	A 14---	363
Alcove,	H 15---	100
Alden,	G 6-----	755
Alden Center,	G6	150
Alder Creek,	E13	150
Aldrich,	B 13---	150
Alexander,	G 6-	194
Alexandria Bay,	B 11-1,649	
Alfred,	I 7-----	598
Alfred Station,	I 7 ----------	135
Allaben,	I 15---	250
Allegany,	I 6-----1,350	
Allenshill,	G 9--	220
Allentown,	I 7---	655
Alligerville,	J 15	200
Alma,	J 7 ------	150
Almond,	I 7 ----	600
Alpine,	I 10-----	180
Alplaus,	G 16--	120
Alps,	G 16------	150
Alsen,	I 16------	100
Altamont,	H 15--	797
Altay,	H 9-----	200
Almtar,	E 11-----	315
Alton,	F 9------	350
Altona,	A 16----2,500	
Amangansett,	L9	600
Amawalk,	L 16-	200
Amber,	G 11----	150
Amboy Center,	E 11	100
Amenia,	J 17---1,500	
Amenia Union,	J 17 ---------	100
Ames,	H 17-----	158
Amity,	L 15-----	73
Amityville,	M 6-3,265	
Amsterdam,	G 15-33,524	
Ancram,	I 16-----1,332	
Ancram Lead Mines,	J 17--	75
Andes,	I 14-----	394
Andover,	I 7---1,132	
Angelica,	I 7----	972
Angola,	H 5----1,367	
Annandale on Hudson,	J 16--	130
Antwerp,	C 12--1,012	
Apalachin,	J 11-	400
Apex,	I 13 ----	75
Appleton,	F 6 --	200
Apulia,	G 11 --	150
Apulia Station,	G 11	160
Aquebogue,	L 8-	320
Arcade,	H 6-----1,609	
Arden,	L 15------	200
Ardsley,	O 19---	730
Ardsley on Hudson,	M 16-----	200
Arey,	H 9------	200
Argusville,	G 14-	70
Argyle,	F 17---	198
Arietta,	D 14----	319
Arkport,	H 8 --	463
Arkville,	I 4----	430
Arkwright,	H 4-	886
Arlington,	K 16-	750
Arlington, or Milliken,	M 2-	150
Armonk,	L 16---	265
Armor,	G 5----	110
Arthursburg,	J 16	100
Ashford,	I 6----	300
Ashland,	I 15---	780
Ashokan,	J 15---	300
Ashville,	I 4----	400
Ashwood, or Carlyon,	F 6--	100
Athens,	I 16----1,844	
Athol,	E 16-----	110
Athol Spgs.,	G5	300
Atlanta,	H 8---	600
Attica,	G 6 ---2,015	
Atwood,	J 15 ---	200
Auburn,	G 10--36,192	
Augusta,	F 13--1,350	
Aurelius,	H 12--1,548	
Auriesville,	G 15	126
Aurora,	G 40----	416
Ausable Chasm,	B 16-2,399	
Ausable Forks,	B 16-1,800	
Austerlitz,	H 17-	100
Averill Park,	H17	450
Avoca,	H 8----1,019	
Avon,	G 7 -----2,585	
Awosting,	J 15-	500
Babylon,	M 7---2,523	
Baconhill,	F 16-	200
Bainbridge,	I 12-1,259	
Bakers Mills,	E 15	75
Baldwin,	M 6---2,596	
Baldwinsville,	F 10-3,685	
Ballston Lake,	G 16	50
Ballston Spa,	F 16-4,103	
Bangall,	J 16 --	154
Bangor,	A 15---	400
Bangor Sta.,	A15	400
Banksville,	L17-	150
Bardonia,	L 16--	100
Barker,	I 11----	80
Barker,	F 6 ----	431
Barkersville,	F 16	100
Barnard,	F 8----	150
Barnerville,	G 15	100
Barnes,	H 9----	125
Barnes Corners	D 12 ---------	100
Barnharts,	A 13	75
Barre Center,	F 7	200
Barrytown,	J 16	400
Barryville,	K 14	300
Barton,	J 10----	200
Batavia,	G 7---13,541	
Batchellerville,	F 15	150
Bath,	I 8 ------4,795	
Battenville,	F 17	275
Bay Pond,	B 15-	150
Bayport,	M 7---	800
Bayshore,	M 7---4,000	
Bayville,	L 6----	500
Beach Ridge,	F 5	100
Beacon,	K 16--10,996	
Bearsville,	I 15--	75
BeaverDams,	I 9	500
Beaverfalls,	D12-	800
Beaver Kill,	J 14	75
Beckers Corners,	H 16 ---------	75
Bedford,	L 17--	300
Bedford Hills,	L 16-1,000	
Bedford Station,	L 3	600
Beekman,	K 16 -	250
Beekmantown,	A 16	150
Beerston,	I 13--	150
Belcher,	F 17--	75
Belden,	I 12---	100
Belfast,	I 7-----	900
Belfort,	D 13---	100
Belgium,	F 11--	178
Belle Isle,	F 11-	326
Belleville,	D 11-	306
Bellevue,	G 5---	400
Bellmore,	M 6---	600
Bellona, or Gage,	H 8-----	250
Bellport,	M 7---	614
Bellvale,	L 15---	350
Belmont,	I 7---1,021	
Belmont Center	B 15	300
Belvidere,	I 7---	200
Bemis Heights,	G 16	100
Bemuspoint,	I 4-	227
Bennettsburg,	I 9	113
Bennettsville,	J 12 ----------	125
Bennington,	G 6-	300
Benson,	F 15 --	155
Benson Mines,	C 13	900
Benton Center,	H 9	144
Bergen,	F 7 ----	576
Bergholtz,	F 5--	190
Berkshire,	I 11-1,160	
Berlin,	G 17----1,480	
Berne,	H 15----1,915	
Bernhards Bay,	F 11	150
Bethany,	F 7 ---	160
Bethel,	J 14----2,158	
Bethlehem Center,	H 16 -----4,451	
Bidwell,	F 8 ----	200
Bigflats,	I 9 ----	600
Big Hollow,	I 15	75
Big Indian,	[illegible]	125
Big Moose,	D 14	75
Bigtree,	G 5 ---	208
Binghamton,	A 11-66,800	
Binnewater,	J 16	365
Bishop Street,	D11	140
Bishopville,	H 7-2,129	
Blackbrook,	B16-2,129	
Black Creek,	I 6	130
Black River,	C12	937
Blaine,	G 14----	100
Blasdell,	G 5---1,401	
Blauvelt,	L 16-	350
Bleecker,	F 15--	527
Bliss,	H 6------	400
Blodgett Mills,	H 11	150
Bloomingburg,	K15	500
Bloomingburg Station or Highview,

NEW YORK—CONT'D

Derrick, B 14---- 350
Detoyter, G 12-- 519
Dewitt, F 11---- 150
Dewittville, I 4-- 150
Dexter, C 11----1,164
Diamond Point,E16 150
Dickinson, A 14-1,763
Dickinson Center, A 14-1,664
Dobbs Ferry,M17 4,401
Dolgeville, F 14-3,448
Dorloo, H 14----- 200
Dover Plains, J 17 797
Downsville, I 13- 550
Dresden, H 9---- 295
Dresden Sta., D 17 250
Dresserville, H 10- 150
Dryden, H 10---- 707
Duane, A 15----- 372
Dunnesburg, G15-2,280
Dundee, H 9-----1,143
Dunkirk, H 4---19,336
Durham, H 15--- 275
Durhamville, F 12- 730

Eagle, H 6------ 155
Eagle Bridge, G 17 300
Eagle Har., F 6- 315
Eagle Mills, G 17 500
Earlville, G 12-- 792
E. Amherst, or Transit, F 5--- 250
E. Aurora, G 6--3,703
E. Avon, G 8---- 250
E. Bethany, G 7- 200
E. Bloomfield, G 8 356
Eastbranch, J 13- 300
E. Chatham, H 17 224
E. Durham, H 15 250
E. Florence, E 12 200
E. Greenbush, H 17-1,350
E. Greenwich, F 17 150
E. Groveland, G 7- 205
E. Guilford, or New Berlin Junction, I 12- 150
E. Hampton, L 9-2,000
E. Hartford, E 17 202
E. Islip, N 7-----1,500
E. Jewett, I 15-- 300
E. Kingston, J 16- 490
E. Koy, H 7----- 150
E. Marion, K 9-- 400
E. Meredith, E 14 300
E. Moriches, L 8 847
E. Nassau, H 17- 200
E. Northport, M 17 300
E. Oakfield, F 6- 500
Easton, F 17---- 200
E. Onondaga, G 11 400
E. Otto, H 5----- 300
E. Palmyra, F 9- 250
E. Park, J 16---- 200
E. Patchogue, L 7- 250
E. Pembroke, G 6- 500
E. Pleasantville, L 16-2,200
Eastport, L 8---- 600
E. Quogue, L 8-- 300
E. Randolph, I 5- 544
E. Rochester, F8-3,901
E. Rockaway, M 6-2,005
E. Shelby, F 7--- 152
E. Schodack, H 16 205
E. Setauket, L 7- 684
E. Springfield, G14 200
E. Syracuse, F 11-4,106
E. Winfield, or Windfield, G 13 150
Eastwood, F 11-2,194
E. Worcester, H14 400
Eaton, G 12-----2,474
Ebenezer, G 5--- 500
Eddyville, I 5--- 215
Eddyville, J 15-- 600
Eden, or Eden Center, H 5--- 700
Eden Val., G 5-- 150
Edenville, L 15-- 150
Edinburg, F 15--1,032
Edison, D 12---- 651
Edmeston, G 13-- 700
Edwards, B 13--- 577
Eggertsville, F 5 500
Egypt, F 8------ 300
Elba, G 7------- 386
Elbridge, F 10-- 382
Eldred, K 14---- 150
Elizabethtown, C 16 518
Elkbrook, I 13--- 200
Ellenburg, A 16-3,201
Ellenburg Cen., A 16 252
Ellenburg Dep., A 16 175
Ellenville, J 15--3,161
Ellery, J 4------1,876
Ellicottville, I 6- 950
Ellington, I 4---- 500
Elisburg, D 11-- 275
Elma, G 6------- 250
Elmhurst, L 3---2,500
Elmira, I 9----45,393
Elmira Heights, I 9-4,188
Elmsford, L 16--1,535
Elnora, G 16----- 175
Elsmere, H 16--- 300
Emrick, H 16---- 500
Emeryville, C 13- 200
Eminence, H14- 165
Empire, I 16---- 202
Enderline, or Idlewild, K 16----1,000
Endicott, I 11---9,500
Enfield Cen., H10-1,111
Ephratah, G 14--1,479
Erieville, G 12--- 250
Erin, I 10------ 898
Erwin, I 9------2,469
Esopus, J 16---- 251
Esperance, G 15- 219
Essex, B 17-----1,344
Essex, or Boquet, B 17 251
Etna, H 10------ 375
Euclid, F 11---- 200
Evans Mills, C 12 451

Fabius, G 11----- 240
Fairfield, F 14--- 250
Fairhaven, F 10- 552
Fairport, F 8----4,626
Fairville, F 9---- 175
Falconer, I 4----2,742
Fallsburg, J 14-- 403
Farmersville, F 6 300
Farmingdale, M6-2,091
Farnham, H 5--- 516
Faust, or Tupper Lake Junc., C 14 200
Fayette, G 10--- 250
Fayetteville, G11-1,584
Felts Mills, C 12- 400
Fenner, G 12---- 836
Fernwood, E 11-- 200
Fenra Bush, H 16 250
Fillmore, H 7--- 400
Findley L., I 3- 400
Fine, C 13------ 300
Firthcliffe, K 16- 300
Fishers, G 8----- 200
Fishers Isl., K 10 300
Fishkill, K 16--- 479
Fishs Eddy, J 13- 225
Five Cors., H 10- 150
Flagg, C 16----- 201
Fleischmanns, I 14 525
Fleming, G 10---1,031
Floral Park, L 6-2,097
Florence, E 12---- 251
Florida, L 15---- 555
Floyd, F 13----- 702
Flycreek, G 15-- 250
Fonda, G 15-----1,208
Forestburg, K 14- 714
Forestport, E 13- 383
Forestville, H 4- 620
Forks, H 5------3,200
Ft. Ann, E 17---- 338
Ft. Covington, A14 836
Ft. Covington Center, A 14-- 877
Ft. Edward, F 17-3,871
Ft. Hunter, G 15 700
Ft. Jackson, A 14 160
Ft. Johnson, G 15 680
Ft. Miller, F 17- 300
Ft. Montgomery, L 16 215
Ft. Plain, G 14--2,747
Ft. Plain Station, or Nelliston, G14 708
Fowlerville, G 7- 386
Frankfort, F 13--4,198
Franklin, I 13---- 476
Franklin Falls, B 16-1,496
Franklin Sprs., F 13 352
Franklinton, H 15 150
Franklinville, I 6-2,015
Fredonia, H 4---6,051
Freehold, H 16-- 240
Freeman, I 8---- 500
Freeport, M 6---8,599
Freetown Cors., H 11 539
Freeville, H 11-- 303
Fremont Center, J 13-2,168
Frewsburg, I 4--- 800
Friendship, I 7--1,026
Fulton, F 10-----13,043
Fultonham, H 15-1,998
Fultonville, G 15 869

Gabriels, B 15---- 200
Gaines, F 6------ 200
Gainesville, H 7- 341
Galena, or N. Norwich, H 12---- 865
Gallupville, H 15 258
Gansevoort, F 16 202
Garbutt, F 7---- 224
Garden Cy., M 6-2,420
Gardenville, G 5- 700
Gardiner, K 15-- 350
Garfield, H 17---- 400
Garnerville, or Garnerville Junc., I 16-1,300
Garrattsville, H 13 225
Garrison, K 16-- 500
Gasport, E 6----- 500
Geneso, G 7-----2,157
Geneva, G 9----14,648
Genoa, H 10----- 450
Georgetown, G 12 896
Germantown, I 16 800
Gerry, I 4------- 500
Getzville, F 5---- 500
Ghent, I 17------ 300
Gibson, I 9------ 278
Gilbert, or Willard, H 9----- 195
Gilbertsville, H 13 419
Gilboa, H 15-----1,425
Gile, A 15------- 201
Glasco, I 16-----1,501
Glen, G 15------2,062
Glencove, L 6---8,664
Glenfield, D 12-- 250
Glenford, J 15--- 150
Glenham, K 16-- 800
Glenhead, L 6---- 677
Glenloch, or Parish, G 9---- 515
Glenmont, H 16-- 150
Glenpark, C 11--- 661
Glens F's, E 16-16,638
Glenside, or Dartlot, F 10-- 301
Glenville, G 15--4,178
Glen Wild, J 14-- 160
Glenwood Ldg., L 6 350
Gloversville, F 15-22,075
Goldenbridge, L 16 150
Good Ground, L 8-1,600
Gorham, G 9----- 300
Goshen, K 15-----2,843
Gouverneur, B 12-4,143
Gowanda, H 5---2,673
Grafton, G 17---1,019
Grahamsville, J 14 300
Granby Cen., F10-2,038
Grand Gorge, I 15 250
Grand Isl., G 5-- 914
Grandview, L 16 175
Granville, E 17--3,024
Grassy Pt., L 16 700
Gravesville, F 13 165
Greatbend, C 12- 309
Great Neck, L 6 339
Great Neck Station, M 2------ 201
Great River, M 7 175
Great Val., I 5-- 210
Greece, F 8----- 250
Greene, I 12-----1,297
Greenfield Cen., F 16 150
Green Isl., G 16-4,411
Greenlawn, L 6--- 400
Greenport, K 9--3,122
Green Ridge, M 2-- 151
Greenwich, F 17-2,384
Greenwood, I 7--1,089
Greenwood L., L15 150
Groton, H 10----2,235
Grove, H 7------- 752
Groveland Sta., H 7 250
Guilderland, G16-3,600
Guilderland Center, G 16----- 218
Guilford, H 12--- 400

Hadley, E 16---- 678
Hagaman, G 15-- 855
Hagerman, or Patchogue, L 8 250
Hague, D 17-----1,054
Hallesboro, C 12- 178
Haines Falls, or Haines Cors., I 15-1,500
Halcott Center, H15 350
Hale Eddy, J 13- 200
Halesite, L 6---- 500
Hall, O 9-------- 329
Halsey Val., I 10 300
Hamburg, G 5---3,185
Hamden, I 14---- 375
Hamilton, G 12--1,505
Hamlet, H 4----- 300
Hamlin, F 7----- 350
Hammond, B 12- 409
Hammondsport, H 8 1,060
Hampton, E 17-- 675
Hancock, J 13---1,326
Hankins, J 13--- 150
Hannawa Falls, B 13 300
Hannibal, F 10-- 400
Hannibal Cen., F10 250
Hardenburg, J 14 784
Harford, H 11--- 679
Harford Mills, or Mills, H 11----- 197
Harpursville, I 12 450
Harriettstown, B 15-4,716
Harriman, L 15- 680
Harrison, M 16--1,485
Harrisville, C 13 900
Harrover, G 14-- 150
Hartford, E 17-- 700
Hartland, F 6---- 350
Hartlot, or Glenside, F 10----- 300
Hartsdale, M 16- 700
Hartwick, H 13- 600
Hastings, E 11-- 300
Hastings Upon Hudson, J 3---5,526
Hauppauge, L 7- 200
Haverstraw, L16-5,226
Hawkinsville, E 13 200
Hawthorne, L 16 350
Hebron, F 17---- 165
Hecla Works, F 12 300
Helena, A 14---- 150
Hemlock, G 8---- 300
Hempstead, M 6-6,382
Henderson, D 11- 299
Henderson Harbor, D 11 200
Henrietta, F 8---- 189
Hensonville, I 15 200
Herkimer, F 13-10,453
Hermitage, H 6- 200
Hermon, B 13---- 622
Heuvelton, B 12- 559
Hewittville, B 13- 259
Hewlett, M 6---- 511
Hicks, I 12------ 150
Hicksville, M 6-2,500
Highfalls, L 15-- 574
Highland, K 16--1,570
Highland F's, L 16-2,588
Highland Mills, L 15 500
Highmarket, E 12 390
Highview, K 15- 150
Highwoods, I 16- 150
Hilburn, L 15---1,112
Hillsdale, I 17--- 500
Hilton, F 7------ 827
Himrod, H 9---- 310
Hinckley, F 13-- 700
Hindsburg, F 7-- 200
Hinmansville, F 11 150
Hinsdale, I 6---- 200
Hoag Corners, H16 275
Hobart, H 14---- 587
Hogansburg, A 14 390
Holbrook, L 7---- 201
Holcomb, G 8---- 488
Holland, H 6---- 700
Holland Patent, F 13 328
Holley, F 7-----1,625
Holmesville, H 12 250
Homer, H 11----2,356
Honeoye, G 8---- 400
Honeoye F's, G 8-1,107
Hoosick, G 17---- 300
Hoosick's F's, G 17-4,896
Hopewell Jc., K 16 300
Hopkinton, A 14-- 200
Horicon, D 16----1,114
Hornby, I 9----- 842
Hornell, I 8-----15,025
Horseheads, I 9-2,078
Howard, I 8-----1,530
Howells, K 15--- 250
Hubbardsville, G13 400
Hudson, I 16---11,745
Hudson Falls, E 16-5,761
Hughsonville, K 16 682
Huguenot Pk., M 2 450
Hulburton, F 7-- 400
Hume, H 7------ 385
Humphrey, I 6-- 150
Hunter, I 15---- 683
HuntersLand, H15 172
Huntington, L 6-6,200
Huntington Sta., L 6 300
Hurley, J 16---- 400
Hurleyville, or Luzon, J 14---- 500
Huron, F 9------ 200
Hurstville, H 16-1,793
Hyde Park, J 16- 700

Idlewild, or Cornwall Sta., K 16-1,000
Ilion, F 13------10,169
Independence, I7-1,177
Indian Falls, F 6 258
Indian Fields, H16 160
Indian Lake, D15-1,049
Ingham Mills, F 14 200
Inlet, D 14------ 150
Interlaken, H 10 633
Inwood, M 3-----1,929
Ionia, G 8------- 210
Ira, F 10------- 200
Irona, A 16----- 200
Irondequoit, F 8- 200
Ironville, D 17--- 300
Irving, H 4------ 300
Irvington, L 16--2,701
Ischua, I 6------ 750
Islip, M 7-------2,200
Italy, H 8------1,206
Italyhill, H 9---- 165
Ithca, H 10-----17,004

Jacksonville, H 10- 175
Jamaica, L 4-----5,600
Jamesport, L 8--- 341
Jamestown, I 4--38,917
Jamesville, G 11- 495
Jasper, I 8------1,365
Java Village, H 6 150
Jay, B 16-------1,985
Jeddo, F 6------- 350
Jefferson, H 14--1,304
Jeffersonville, J 14 324
Jericho, M 6---- 450
Jewett, I 15---- 200
Jewettville, I 5-- 300
Johnsburg, E 16-2,364
Johnson, L 15--- 200
Johnsonburg, G 6 400
Johnson City,I 11-8,587
Johnson Creek, F 6 200
Johnsonville, G 17 550
Johnstown, F 15-10,908
Jonespoint, L 16- 175
Jordan, F 10-----1,012
Jordanville, G 14 250
Jov, F 9--------- 150
Junius, G 9------ 908

Kaaterskill, I 16- 800
Kanona, H 8----- 196
Katonah, L 16----1,400
Katrine, or L. Katrine, J 16-- 500
Keene, C 16-----1,328
Keene Val., C 16-1,258
Keeseville, B 17-1,524
Kelleys, or Princetown, G 15---- 650
Kendall, F 7---- 400
Kendall Mills, F 7 330
Kenmore, G 5---3,160
Kennedy, I 4---- 600
Kenwood, F 12--- 600
Kerhonkson, J 15 350
Killawog, H 11-- 300
Killbuck, I 5---- 250
Kinderhook, H 17 722
King Ferry, H 10 320
Kings Bridge, K 3 160
Kings Park, L 7-1,000
Kingston, J 15--26,088
Kirkland, G 12--- 150
Kirkville, F 11--- 250
Kirkwood, J 12--- 200
Knapp Creek, J 6 200
Knapps, or N. Stockholm, A 13 300
Knights, F 15---- 300
Knowlesville, F 6 321
Knox, H 15------1,174
Knoxboro, G 12-- 262
Kripplebush, J 15 200

Lackawanna,E5-17,918
Lacona, E 11---- 461
Lafargeville, C 11 475
Lagrangeville, or Lagrange, K 16 200
Lake Colbey, B 15 150
Lake George, E 16 630
Lake Grove, L 7- 400
Lake Huntington, K 13 300
Lake Katrine, or Katrine, J 16--- 500
Lake Placid,B16 2,099
Lake Pleasant,E15 429
Lakeview, G 5---- 500
Lakeville, G 8---- 476
Lakewood, I 4---- 714
Lamont, H 7----- 175
Lancaster, G 6--6,059
Langford, H 5---- 218
Lansing, E 10---- 200
Laona, H 4------- 150
Larchmont, or Larchmont Manor, J 4-----2,468
LaSalle, F 5-----3,813
Lassellsville, F 14 300
Laurens, F 13---- 228
Lawrence, M 6--2,861
Lawrenceville, A14 300
Lawyersville, G 14 250
Lebanon, G 12---- 175
Lebanon Springs, H 17 550
Lee, F 12-------- 150
Lee Center, F 12- 325
Leeds, I 16------ 300
Leibhardt, J 15-- 200
Leicester, H 8---- 279
Leon, I 5-------- 250
Leonardsville, G 13 350
Leroy, G 7-------4,203
Levant, I 4------ 700
Lewis, C 16-----1,049
Lewiston, F 5---- 723
Lexington, I 15-- 300
Liberty, J 14-----2,459
Lillydale, H 4---- 250
Lima, G 8------- 843
Limestone, J 5--- 454
Lincklaen, H 12- 250
Lincolndale, J 4- 200
Lincoln Park, F 8-5,000
Linden, G 7------ 163
Lindenhurst, M 7-2,000
Lindley, J 9-----1,174
Linlithgo, I 16--- 200
Linlithgo Station, 200
Lisbon, A 13----- 150
Lisle, I 11------- 294
Little Falls,F14 13,029
Little Genesee, J 6 250
Little Valley, I5 1,253
Littleyork, G 11- 150
Liverpool, F 11--1,831
Livingston, I 16- 245
Livingston Manor, J 14-1,000
Livingstonville, H 15 300
Livonia, G 8----- 743
Livonia Center, G8 200
Lobdell, or Russia, A 16 253
Locke, H 10------1,079
Lockport, F 5---21,308
Lockwood, I 10--- 190
Locust Valley, L 6 448
Lodi, H 10------ 475
Long Beach, N 17 282
Longeddy, J 13--- 700
Longlake, D 15--1,100
Loomis, K 14---- 200
Lordville, J 13---- 200
Lorraine, D 11---- 300
Loudonville, H 16 500
Louisville, A 13-1,553
Lounsberry, J 11- 150
Lowville, D 12---3,127
Loyd, J 16------- 200
Ludlowville, H 10 262
Luzerne, E 16---1,200
Luzon, or Hurleyville, J 14----- 500
Lycoming, or Scriba, E 10---- 200
Lynbrook, M 6---4,371
Lyndonville, F 6- 738
Lyons, G 9------4,253
Lyonsdale, E 13-1,451
Lyons Falls, E 13 818
Lysander, F 10-- 250

McConnellsville, E 12 200
McDonough, H 12 300
McGraw, H 11----1,032
McLean, H 11---- 400
Macedon, F 9---- 526
Macedon Center, F 9 158
Machias, H 6---- 600
Macomb, B 12---1,245
Madalin, I 16----1,080
Madison, G 12---- 265
Madrid, A 13---- 950
Madrid Springs, A 13 250
Mahopac, L 16-- 400
Maine, I 11------ 400
Maiden Bridge, H 16 210
Malden-on-Hudson, I 16------ 249
Mallory, F 11---- 256
Malone, A 15----7,556
Mamaroneck, J 4 6,571
Manchester, G 8 1,418
Manhasset, L 6-1,032
Manlius, K 16---- 250
Manlius, G 11----1,296
Mannsville, D 11 265
Manorkill, H 15- 250
Manorkill, L 8-- 550
Marathon, H 11-- 565
Marcellus, G 10- 989
Marcellus Falls, G 11 150
Margaretville, I 14 650
Mariaville, G 15- 165
Marilla, G 6----- 400
Marion, F 9------ 800
Marlboro, K 16-- 807
Martinsburg, D 12 300
Martinsville, F 5 150
Maryland, H 14-- 220
Masonville, J 13- 350
Massena, A 13---5,993
Massena Springs, A 13 200
Mattoon, or Sprague ville, B 12 200
Matteawan, K 16-6,727
Mattituck, L 8--1,500
Maybrook, K 15- 250
Mayfield, F 15--- 592
Mayville, I 4----1,207
Maywood, or Sidney Center, I 13 400
Mechanicsville, G 16-8,166
Mecklenburg, H 10 400
Meco, F 15------ 200
Medford Station, L 7 250
Medina, F 6-----6,011
Medusa, H 15---- 250
Mellenville, I 16- 564
Melrose, G 17---- 300
Melville, L 6---- 200
Memphis, F 10--- 200
Mendon, G 8----- 204
Meridale, H 14-- 150
Meridian, F 10-- 274
Merrick, M 6---- 520
Mexico, E 11----1,336
Middleburg, H 15- 986
Middlefalls, F 17 420
Middlefield, G 14 243
Middle Granville, E 17 700
Middlegrove, F 16 250
Middle Hope, K 16 300
Middle Island, L 7 285
Middleport, F 6--1,416
Middlesex, H 8--- 350
Middletown, K 15-18,420
Middleville, F 14 790
Milford, H 13---- 505
Millbrook, J 16--1,096
Millerton, J 17-- 829
Millport, I 9----- 400
Mills, or Hartford Mills, H 11---- 197
Milton, K 16-----1,200
Mina, I 3-------1,021
Minaville, G 15- 256
Minden, G 14-----4,591
Mineola, M 6-----3,016
Minerva, D 16---1,012
Mineville, C 17--1,844
Minisink, K 14-- 300
Minoa, G 11------ 867
Mitchelville, K 15 300
Modeltown, or Model City, F 5- 200
Modena, K 15---- 250
Mohawk, G 14----2,919
Moira, A 14------ 600
Monroe, L 15----1,527
Monsey, M 16---- 300
Monterey, I 9--- 276
Montezuma, F 9- 350
Montgomery, K 15 906
Monticello, K 14-2,330
Montour Falls, I 9-1,560
Montrose, L 16-- 204
Mooers, A 16---- 512
Mooers Forks, A 16 500
Moores Mill, K 16 150
Moravia, G 10----1,331
Morehouseville, E 14 216
Morganville, or Stafford, G 7--- 176
Moriah, C 17-----5,717
Moriah Center, C17 179
Moriches, L 8---- 250
Morley, A 13---- 500
Morris, H 13---- 420
Morrisonville, A 16 315
Morristown, B 12 489
Morrisville, G 12 497
Morton Corners, H 5 200
Moscow, G 7------ 305
Mossyglen, I 9--- 200
Mottville, G 10-- 600
Mountaindale, A14 300
Mountainville, K15 450
Mt. Kisco, L 17-3,944
Mt. Lebanon, H 17 170
Mt. Morris, G 7-3,312
Mt. Sinai, L 7---- 275
Mt. Temper, I 15 168
Mt. Upton, H 13- 350
Mt. Vernon, J 4-42,726
Mt. Vision, H 13- 250
Mumford, G 7---- 455
Munnsville, G 12- 377
Nanuet, L 16---- 701
Napanoch, J 15-- 633
Naples, H 8-----1,148
Narrowsburg, K 13 400
Nassau, H 16---- 655
Natural Bridge, C 12 400
Naumburg, D 12- 200
Navarino, G 11-- 150
Nellisten, or Fort Plain Station, G 14 664
Nelsonville, K 16 412
Nesconset, L 8--- 250
Neversink, J 14-- 300
New Albion, I 5- 200
Newark, F 9-----6,964
Newark Valley, I 11 821
New Baltimore, H 16 734
New Berlin, H13-1,070
New Berlin Jc., or E. Guilford, I 12 151
New Bremen, D 12-1,974
New Bridge, B 13 200
Newburgh, K16-30,366
New City, L 16--- 450
Newcomb, C 15-- 554
Newfane, or Burt Station, F 5---- 700
Newfield, I 10---- 302
New Hamburg, K 16 500
New Hampton, K 15 260
New Hartford, F 13-1,621
Newhaven, E 11- 200
New Hyde Park, M 6-1,000
New Lebanon, H 17 400
New Lisbon, H 13- 200
New Paltz, J 15-1,056
Newport, F 13---- 703
New Rochelle, J 4-36,213
New Russia, C 16- 150
New Salem, H 16 170
New Scotland, H 16-3,015
New Suffolk, L 8 250
Newtonfalls, C 13- 400
Newtonville, G 16- 250
New Windsor, L15 614
New Woodstock, G 12 334
NewYork, L2 5,620,048
New York Mills, F 13-3,000
Niagara Falls, F 5-50,760
Niagara University, F 5 250
Nichols, J 10---- 554
Nicholville, A 14 300
Nile, I 7-------- 200
Niles, G 10------ 180
Nineveh Jc., I 12 175
Niobe, J 4------- 200
Niskayuna, G 16- 210
Niverville, H 17- 259
Norfolk, A 13---- 253
Northampton, F 15-2,204
N. Argyle, F 17- 208
N. Bangor, or Bangor, A 15-- 362
N. Bay, F 12---- 350
N. Blenheim, H 15 528
N. Bloomfield, G 7 142
N. Boston, H 5--- 200
Northbranch, J 13- 250
N. Brookfield, G 13 350
N. Chatham, H 16 182
N. Chili, F 7---- 302
N. Cohocton, H 8 500
N. Collins, H 5--1,158
Northcreek, D 16 450
N. Cuba, I 6---- 158
N. Elba, G 16---3,933
N. Evans, G 5---- 150
N. Fair Haven,F10 300
N. Germantown, I 16 300
N. Granville, E 17 626
N. Hannibal, or Wheelers, E 10- 200
N. Hebron, E 17- 300
N. Hoosick, G 17 491
N. Hudson, C 16- 505
N. Java, G 6----- 300
N. Lawrence, A 14 500
N. Manlius, G 11-- 150
N. Norwich, or Galena, H 12-- 865
N. Pelham, L 16 2,385
N. Petersburg, G17 200
N. Pharsalia, H 12 200
Northport, L 6--1,977
N. River, D 15-- 170
N. Rose, or Rose, F 9 400
N. Russell, B 13- 150
N. Salem, L 17--- 200
N. Stockholm, or Knapps, A 13-- 300
N. Syracuse, F 11- 300
N. Tarrytown, L 16 5,927
N. Tonawanda, F 5-15,482
Northville, F 15-1,190
N. Western, F 13- 183
Norwich, H 12--8,268
Norwood, A 13--1,808
Nunda, H 7------1,152
Nyack, L 16------4,444

Oakdale Station, M 7 187
Oakfield, F 6----1,422
Oakhill, H 15---- 151
Oak Cors., G 9-- 300
Oceanside, M 6-- 500
Odessa, I 10----- 366
Ogden, F 8-------1,876
Ogdensburg, A 12-14,609
Olcott, or Olcott Beach, F 5---- 250
Old Chatham, H 17 300
Oldforge, D 14--- 565
Old Holbrook, or Holbrook, L 8- 201
Old Westbury, L 6 250
Olean, I 6-------20,506
Olive Branch, J 15 150
Olive Bridge, J 15- 200
Olmstedville, D 16 200
Oneida, F 12----10,541
Oneida Castle, F12 466
Oneida Valley, F12 400
Oneonto, H 13--11,582
Onondaga, G 11-- 250
Onondaga Valley, G 11 500
Onoville, J 5---- 600
Ontario, F 8----- 300
Ontario Center, F8 300
Oppenheim, F 14-1,258
Oramel, H 7----- 123
Orangeburg, M 16 350
Orchard Park, G 6 800
Orient, K 9------ 808
Oriskany, G 13--1,101
Oriskany Falls, G 13-1,014
Orleans, G 9----- 194
Orleans Four Cors., or Orleans Cors., C 11-2,433
Orwell, E 11----1,029
Osceola, E 12---- 415
Ossian, H 7------ 780
Ossining, L 16-10,739
Oswegatchie, C 13 400
Oswego, E 10---23,626
Oswego Center, E 10 250
Otego, H 13----- 540
Otisville, K 15-- 250
Otselic, G 12---- 150
Otto, H 5------- 400
Ouquaga, I 12---- 200
Ovid, H 10------ 438
Owasco, G 10---- 200
Owego, I 11------4,147
Oxbow, C 12----- 250
Oxford, H 12-----1,590
Oyster Bay, L 6-3,692

Pagebrook, I 12- 250
Painted Post, I 9-2,170
Palatine Bridge, G 14 443
Palermo, E 11----1,281
Palisades, M 16- 300
Palmyra, F 9---2,480
Pamelia, C 11---- 980
Pamelia Four Cors., C 11---- 200
Panama, I 4----- 298
Paris, G 13------ 200
Parish, E 11----- 476
Parishville, B 14 712
Parkers, D 12---- 150
Parma, F 7------ 150
Parma Center, F 7 160
Patchogue, L 7--4,031
Pattens Mills, E 16 250
Patterson, K 17-- 800
Pavilion, G 7---- 400
Pawling, K 17----1,032
Peakville, or Trout Brook, J 13---- 200
Pearl River, L16-1,500
Peconic, L 8----- 600
Peekskill, L 16-15,868
Pelham, J 4------1,056
Pelham Manor, K 4-1,754
Pembroke, F 6--- 350
Pendleton, F 5--- 250
Penfield, F 8---- 700
Pennellville, F 11 250
Penn Yan, H 9--4,517
Perkinsville, H 8 400
Perry, G 7-------4,717
Perry Center, G 7- 159
Perrysburg, H 5- 271
Perrys Mills, A 16 280
Perryville, G 12- 200
Persia, H 5------1,800
Perth, F 15------ 713
Peru, B 16-------2,354
Peruville, H 10-- 250
Peterboro, G 12-- 330
Petersburg, G 17 400
Phelps, G 9------1,200
Philadelphia, C 12 794
Phillipsport, K15- 150
Philmont, I 17----1,919
Phoenicia, I 15-- 354
Phoenix, F 11----1,747
Piercefield, C 14- 750
Piermont, M 16--1,600
Pierrepont, B 13-1,953
Pierrepont Manor, D 11 252
Piffard, G 7----- 250
Pike, H 7-------- 304
Pinebush, K 15-- 500
Pine City, J 9---- 200
Pine Hill, I 15-- 248
Pine Plains, J16-1,500
Pine Valley, I 9- 200
Pitcher, H 12---- 150
Pittsford, F 8----1,328
Plainville, F 11-- 250
Plandome, M 6--- 319
Plattekill, K 16-- 200
Plattsburg, A 17-10,909
Pleasant Plains, J 6 489
Pleasant Valley, I 14 384
Pleasantville, L6 3,590
Plessis, C 12---- 240
Poestenkill, G 17 300
Pt. Chautauqua, H 4 200
Poland, F 13---- 349
Pomona, L 16---- 150
Pompey, G 11---2,381
Pond Eddy, K 14 250
Ponds, F 8------ 800
Poolville, G 12--- 250
Poplarridge, G 10 175
Portage, H 7---- 962
Portageville, H 7 450
Port Byron, or N. Port Byron, F 10-1,035
Port Chester, M 17 16,573
Port Crane, I 12- 500
Port Dickinson, I 11 883
Porter Corners,F16 210
Port Ewen, J 16-1,211
Port Gibson, G 8- 400
Port Henry, C 17-2,183
Port Jefferson, L 7-2,156
Port Jefferson Station, M 18----- 200
Port Jervis, L14-10,171
Portland, H 4---- 500
Portland Point, H 10 250
Portlandville, H13 333
Port Leyden, E 13 735
Portville, J 6---- 704
Port Washington, L 6-3,000
Potsdam, A 13--4,039
Potter, H 9------ 150
Potter Hollow,H15 150
Pottersville, D 16 320
Poughkeepsie, K 16-35,000
Prattsburg, H 8- 654
Prattsville, I 15- 384
Preble, G 11----- 841
Presho, I 9------ 300
Preston, H 12---- 200
Preston Hol., H 15 250
Princeton, or Kelleys, G 16- 653
Prospect, F 13--- 282
Protection, H 6--- 200
Pulaski, E 11----1,895
Pulteney, H 8---1,384
Pultneyville, F 9- 250
Purdy Station, L16 230
Putnam, D 17---- 505
Pyrites, B 13---- 200

Quaker Bridge, or Tunesassa, I 5- 200
Quaker Springs, F 16 175
Quaker Street, G15 420
Quarryville, I 16 313
Queens, M 6----466,811
Queensbury, E 16-16,781
Quogue, L 8----- 194

Ramapo, L 15---- 500
Randallsville, G 12 250
Randolph, I 5----1,310
Ransomville, F 5- 500
Rathbone, B 8---- 973
Ravena, H 16----2,093
Raymertown, G 17 150
Raymondville, A13 700
Readburn, J 13--- 200
Reading Center, I 9-1,412
Red Creek, F 10- 499
Redfield, E 12---- 792
Redford, B 16---- 150
Red Hook, J 16-- 827
Redhouse, I 5---- 500
Redwood, C 12---- 500
Remsen, F 13---- 448
Remsenburg, M 19 200
Rensselaer, G 16-10,823
Rensselaer Falls, B 13 328
Rensselaerville, H 15-1,628
Reserve, G 5---- 600
Result, H 16---- 200
Rexford, G 16---- 400
Rexville, I 8---- 300
Reynoldston, I 14 150
Reynoldsville, H10 200
Rhinebeck, J 16-1,397
Rhinecliff, J 16-- 600
Richburg, I 7---- 351
Richfield, G 13-- 250
Richfield Sprs., G 13-1,388
Richford, I 11---- 350
Richland, E 11--- 400
Richmond, M 2-15,959
Richmond Hill, L 4-1,800
Richmondville, H 14 581
Richville, B 13-- 302
Ridgeway, F 6--- 300
Rifton, J 16----- 349
Ripley, I 3------1,000
Riverhead, L 8--2,750
Riverview, A 16- 400
Riverview, C 11- 400
Rochester, F 8-295,750
Rock City Falls, F 16 220
Rockglen, G 7---- 300
Rockland, J 14--- 300
Rockland Lake, L 16 550
Rockrift, I 13---- 200
Rock Stream, H 9 200
Rockville Center, M 6-6,262
Rockwood, F 15-- 326
Rockypoint, L 7- 200
Rodman, D 11---- 200
Rome, F 13----26,341
Romulus, G 10---- 250
Ronkonkoma, L 7 300
Roosevelt, M 6--1,000
Roscoe, J 14-----1,000
Rose, F 9-------- 900
Roseboom, G 14- 200
Rosendale, J 15- 555
Roseton, K 16---2,000
Roslyn, L 6-----2,847
Rossie, B 12-----1,192
Rossier, G 6----- 250
Rotterdam, G 16-4,198
Rotterdam Jc., G 16 300
Round Lake, G 16 300
Rouses Pt., A 17 1,700
Roxbury, I 14---- 499
Ruby, J 16------ 285
Ruralgrove, G 15 225
Rush, G 8------- 300
Rushford, H 6---- 600
Rushville, H 9---- 541
Russell, B 13---- 400
Rye, M 16-------5,308

Sacket Harbor, D 11 667
Sag Harbor, L 9-2,993
St. Bonaventure, I 6 399
St. Huberts, C10-1,211
St. James, L 17-- 350
St. Johnsville, G 14-2,469
St. Regis Falls, A 14-1,323
St. Remy, J 16--- 250
Salamanca, I 5--9,276
Salem, F 17------1,083
Salisbury, F 14-- 200
Salisbury Center, F 14 300
Salisbury Mills, K 15 350
Samonsville, F 15 330
Samonsville, J 15 199
Sanborn, F 5---- 278
Sandlake, H 17-- 400
Sands Point, M 6 284
Sandusky, H 6--- 300
Sandy Creek, E 11 566
Sangerfield, G 13 226
Sanitaria Sprs., I 12 200
Santa Clara,A14-1,053
Saranac, A 16----3,156
Saranac Lake, B 15-5,174
Saratoga Springs, F 16-13,181
Sardinia, H 6---- 499
Saugerties, I 16-4,013
Sauquoit, G 13--- 596
Savannah, F 10--- 516
Savona, I 9------ 554
Sayville, M 7----3,927
Scarsdale, M 16 3,506
Schaghticoke, G 16 568
Schenectady, H 16-88,723
Schenevus, H 14- 526
Schodack Ldg., H17 400
Schoharie, H 15-- 851
Schroon Lake, D 16-1,213
Schuyler Falls, A 16-1,642
Schuyler L., G 13 350
Schuylerville, F 16-1,625
Scio, I 7-------- 800
Scipioville, G 10- 200
Scotia, G 16-----4,358
Scott, G 11------ 708
Scottsburg, H 8- 300
Scottsville, F 7-- 784
Scriba, D 10------2,260
Scriba, or Lycoming, E 10----- 199
Sea Breeze, F 8--2,000
Seaford, M 6---- 716
Seaverton, B 13- 200
Selkirk, H 16---- 200
Sempronius, G 11 594
Seneca Castle, G 9 300
Seneca Falls, G 9-6,389
Sennett, G 10----1,859
Setauket, L 7---- 600
Seward, G 14---- 200
Shandaken, I 15- 240
Sharon, G 14----1,781
Sharon Sprs., G 14 400
Shavertown, J 14 200
Shelby, F 6------ 300
Sheldrake, or Ovid Center, H 10-- 200
Shelter Island, L 9 400
Shelter Island Heights, K 9--1,200
Sherburne, H 12-1,104
Sheridan, H 4---- 200
Sherman, I 3---- 847
Sherman Park, L 16 428
Sherrill, F 12----1,761
Shortsville, G 8--1,300
Short Tract, I 7- 510
Shrubook, L 16-- 325
Shushan, F 17---- 500
Sidney, I 13-----2,670
Sidney Center, or Maynard, I 13- 400
Silvercreek, H 4-3,260
Silversprings, H7-1,155
Sinclairville, I 4- 514
Skaneateles, G10 1,635
Skaneateles Falls, G 10 501
Slaterville Springs, H 11 400
Slingerlands, H 16 500
Sloan, G 5-------1,791
Sloansville, G 15- 200
Sloatsburg, L 15-1,125
Smithboro, J 10--- 250
Smiths Basin, E 17 250
Smithtown, L 7- 300
Smithtown Branch, L 7 700
Smithville, D 11- 200
Smithville Flats, H 12-1,318
Smyrna, H 12---- 261
Snyder, F 5------ 600
Sodom, D 15------ 200
Sodus, F 9-------1,200
Sodus Center, F 9 350
Sodus Point, F 9- 700
Solon, H 11------ 541
Solvay, F 14-----7,352
Somerset, F 6---- 301
Sonyea, H 7------ 301
Southampton, L 9 2,

N. Y.—CONT'D

Victor, G 8------ 945
Victory, F 10----1,316
Victory Mills, F16 725
Virgil, H 11------ 200
Voorheesville,H 16 614

Waddington, A 13- 702
Wading River, L 8 397
Walden, K 15---5,493
Wales Center, G 6- 200
Wallace, H 8---- 324
Wallkill, K 15-- 760
Walton, I 13----3,598
Walworth or
Perrcyville, F 9 450
Wampsville, F 12 276
Wantagh, M 6--- 710
Wappingers Falls,
K 16-3,235
Warner, F 11---- 500
Warnerville, H 14- 263
Warrensburg,
E 16-2,100
Warsaw, K 7----3,622
Warwick, L 15--2,420
Washington Hol-
low, J 16------ 250
Washington Mills,
F 13 400
Washingtonville,
K 15 631
Wassaic, J 17--- 250
Waterford, G 16-2,637
Waterloo, G 9---3,809
Water Mill, L 9- 300
Waterport, F 6-- 320
Watertown, D11-31,285
Waterville, G 13-1,255
Watervliet, G16-16,073
Watkins, H 9----2,785
Wattsflats, I 4--- 400
Waverly, J 10---5,270
Wawarsing, J 15 200
Wayland, H 8---1,790
Webb Mills, J 9- 200
Webster, F 8----1,247
Weedsport, F 10-1,379
Wegatchie, C 12- 210
Wells, E 15----- 925
Wellsbridge, H 13 200
Wellsburg, J 9-- 465
Wellsville, I 7---4,996
W. Almond, H 7 462
W. Berne, H 15- 215
W. Bloomfield, G 7 300
Westbury, M 6-- 350
Westbury, F 10-- 387
Westcamp, I 16- 250
W. Carthage,D12-1,666
W. Chazy, A 16- 251
W. Coxsackie,
H 16 500
W. Danby, I 10-- 300
W. Eaton, G 12-- 500
W. Edmeston, G 13 220
Westernville, F 13 300
Westfalls, G 5-- 300
Westfield, I 4----3,413
W. Ft. Ann, E 17 200
W. Fulton, H 15- 210
W. Granville Cor-
ners, E 17----- 300
W. Hampton, L 8 448
W. Hampton
Beach, L 8---- 400
W. Haverstraw,
L 16-2,018
W. Hebron, F 17- 200
Westhersfield
Springs, G 6-- 200
W. Hurley, J 15- 300
W. Kill, I 15---- 200
W. Milton, G 16- 200
W. Monroe, F 11 914
Westmoreland,F12 350
W. Nyack, L 16- 230
Weston, H 9---- 300
W. Oneonta, H 13 300
Westons Mills, or
Westons, I 6--- 500
Westpoint, K 16-1,200
Westport, C 17-- 669
W. Rush, G 8---- 200
W. Salamanca, I 5 530
W. Sand Lake,H17 300
W. Saugerties, J15 200
W. Sayville, M 7 1,000
W. Sparta, H 7-- 800
W. Stephentown,
H 17 380
W. Stockholm,
A 13 210
Westtown, L 15- 200
W. Union, I 7--- 885
W. Valley, H 6-- 465
Westville Cen.,
A 15-1,149
W. Walworth, F 9 300
W. Webster, F 8- 210
W. Winfield, G 13- 725
Wevertown, D 16 225
Whallonsburg, C17 162
Wheeler, H 8----1,006
Wheelers, or N.
Hannibal, E 10 311
Whippleville, A 15 200
White Creek, F 17 500
Whitehall, E 17-5,258
Whiteplains,
M 16 19,287
Whiteport, J 16- 200
Whitesboro, F13 3,038
White Sulphur
Springs, J 14-- 250
Whitesville, J 7- 500
Whitfield, J 15-- 200
Whitney Point,I11 665
Willard, or
Willet, H 11 --- 685
Williamson, F 9- 650
Williamstown, E12 954
Williamsville,G5 1,753
Willow, I 15 --- 200
Willowemoc, J14 250
Willowvale, F 13 500
Willsboro, B 17- 1,629
Willseyville, I 10 200
Wilmington, B 16 574
Wilson, F 5----- 631
Windham, I 15- 350
Windsor, I 12--- 598
Windsor Beach,
or Claverhouse,
F 8 400
Winthrop, A 14 350
Wiscoy, H 7 --- 265
Wolcott, F 9---1,186
Wolcottsburg, F6 245
Wolcottsville, F6 800
Woodbourne, J14 350
Woodsburgh, M 6 220
Woodbury, L 6-- 300
Woodhull, I 8--- 300
Woodridge, K 14- 944
Woodstock, J 15- 350
Worcester, H 14-1,200
Worth, D 12---- 728
Wrights Corner,
F 6 200
Wurtsboro, K15- 362
Wyoming, G 7--- 386

Yaphank, L 8---3,151
Yonkers, J 3--100,176
York, G 7------ 500
Yorkville, F 13-1,512
Youngstown, F 5 539
Youngsville, J 14 275

Zurich, F 9----- 200

NO. CAROLINA

First Settled at Chowan River, 1650.

One of the Original Thirteen States.

Area:

Land, 48,740 sq. miles.

Water, 3,686 sq. miles.

Total, 52,426 sq. miles.

Population, Last Census, 2,559,123.

Capital, Raleigh.

COUNTIES.

County	*Key*	*Pop.*
Alamance,	E 11	32,718
Alexander,	E 7	12,212
Alleghany,	D 7	7,403
Anson,	H 10	28,334
Ashe,	D 7	21,001
Avery,	E 5	10,335
Beaufort,	F 16	31,024
Bertie,	E 16	23,993
Bladen,	I 13	19,761
Brunswick,	J14	14,876
Buncombe,	E 4	64,148
Burke,	F 6	23,297
Cabarrus,	G 8	33,730
Caldwell,	E 6	19,984
Camden,	D 18	5,382
Carteret,	H 17	15,384
Caswell,	D 11	15,759
Catawba,	F 7	33,839
Chatham,	F 11	23,814
Cherokee,	G 1	15,242
Chowan,	E 17	10,649
Clay,	G 1	4,646
Cleveland,	G 6	34,272
Columbus,	G 13	30,124
Craven,	G 16	29,048
Cumberland,	H 12	35,064
Currituck,	D 18	7,268
Dare,	E 19	5,115
Davidson,	F 9	35,201
Davie,	E 9	13,578
Duplin,	H 14	30,223
Durham,	E 12	42,219
Edgecombe,	E15	37,995
Forsyth,	E 9	77,269
Franklin,	E 13	26,667
Gaston,	G 7	51,242
Gates,	D 17	10,537
Graham,	G 1	4,872
Granville,	D 13	26,846
Greene,	G 15	16,212
Guilford,	E 10	79,272
Halifax,	D 15	43,766
Harnett,	G 12	28,313
Haywood,	F 3	23,496
Henderson,	G 4	18,248
Hertford,	D 16	16,294
Hoke,	G 11	11,722
Hyde,	F 18	8,386
Iredell,	F 18	37,956
Jackson,	G 3	13,396
Johnston,	F 13	48,998
Jones,	H 16	9,912
Lee,	F 12	13,400
Lenoir,	G 15	29,555
Lincoln,	F 7	17,862
McDowell,	F 5	16,763
Macon,	G 2	12,887
Madison,	E 4	20,083
Martin,	E 16	20,828
Mecklenburg,G8		80,695
Mitchell,	E 5	11,278
Montgomery,	G 10	14,607
Moore,	G 11	21,388
Nash,	E 14	41,061
New Hanover,	J 14	40,620
Northampton,	D 15	23,184
Onslow,	H 15	14,703
Orange,	E 12	17,895
Pamlico,	G 17	9,000
Pasquotank,D17		17,670
Pender,	I 14	14,788
Perquimans,D17		11,137
Person,	D 12	18,973
Pitt,	F 15	45,569
Polk,	G 4	8,832
Randolph,	F 10	30,856
Richmond,	H10	25,567
Robeson,	I 12	54,674
Rockingham,	D 10	44,149
Rowan,	F 9	44,062
Rutherford,	G6	31,426
Sampson,	H 13	36,002
Scotland,	H 11	15,600
Stanly,	G 9	27,429
Stokes,	D 9	20,575
Surry,	D 8	32,464
Swain,	F 2	13,224
Transylvania,G4		9,303
Tyrrell,	E 18	4,849
Union,	H 9	36,029
Vance,	D 13	22,799
Wake,	F 13	75,155
Warren,	D 14	21,593
Washington,E17		11,429
Watauga,	D 6	13,477
Wayne,	G 14	43,640
Wilkes,	E 7	32,644
Wilson,	F 4	36,813
Yadkin,	E 8	16,391
Yancey,	E 5	15,093
Total		2,559,123

TOWNS.

Town	*Key*	*Pop.*
Aaron,	G 14	65
Abbottsburg,	I 13	78
Aberdeen,	G 11	858
Acme,	J 14	183
Advance,	E 9	280
Ahoskie,	D 16	1,429
Albemarle,	G 9	2,691
Alexander,	F 4	60
Alexis,	G 7	92
Alliance,	G 17	50
Almond,	G 2	146
Altamahaw,	E 11	250
Altamont,	E 6	50
Altapass,	E 5	75
Andrews,	G 1	1,634
Angier,	G 12	375
Ansonville,	H 10	200
Apex,	F 12	926
Aquadale,	G 9	50
Aquone,	G 2	50
Arapahoe,	H 17	275
Ararat,	D 8	140
Archdale,	E 10	178
Arcola,	D 14	58
Arden,	F 4	137
Arthur or Bell-
arthur,	F 15	104
Asbury,	F 16	50
Ascend,	F 12	50
Ashboro,	F 10	2,559
Asheville,	F 4	28,504
Ashland,	D 11	150
Askewville,	E 16	50
Atkinson,	I 14	296
Atlantic,	H 8	610
Auburn,	F 13	78
Aulander,	D 16	803
Aurelian Sprs.,	D15	57
Aurora,	G 17	524
Austin,	F 13	150
Autreyville,	H 13	99
Avoca,	E 17	150
Avon,	G 19	475
Ayden,	F 15	1,673
Aydlett,	D 18	300
Azalea,	F 5	100
Badin,	G 9	3,000
Bagley,	F 14	68
Bailey,	F 14	518
Bakersville,	E 5	332
Bald Mtn.,	E 5	75
Balsam Grove,	G3	150
Banks Creek,	E 5	50
Banners Elk,	E6	264
Barco,	D 18	100
Barium Sprs.,	F8	110
Barnard,	F 4	50
Barnardsville,	F 4	50
Bartlett,	D 18	150
Bat Cave,	C 5	50
Bath,	F 17	274
Battleboro,	F 15	309
Battleground	E10	50
Bayboro,	G 17	349
Bearcreek,	F 11	250
Beargrass,	E 16	108
Beaufort,	H 17	2,968
Beaver Creek,	D7	50
Bee Log,	E 5	300
Bee Tree,	E 4	200
Belcross,	D 18	150
Beldon,	D 7	100
Belgonia,	G 7	50
Belhaven,	F 17	1,816
Bellarthur,
or Arthur,	F 15	104
Belmont,	G 7	2,941
Belvidere,	D 17	100
Belwood,	F 6	100
Benboland,	D 7	75
Bennett,	F 11	190
Benson,	G 13	1,123
Benton Hts.,	H 9	324
Berea,	D 12	75
BessemerCity,G7		2,176
Bethania,	E 9	105
Bethel,	F 15	817
Beulah,	H 13	51
Beulaville,	H 15	354
Big Laurel,	E 4	50
Biglick,	G 9	162
Big Ridge,	G 3	78
Biltmore,	F 4	172
Biscoe,	G 10	755
Biscoe,	F 17	697
Bixby,	E 9	75
Black Creek,	F14	274
Black Mtn.,	F 5	531
Bladenboro,	I 12	459
Blanch,	D 11	125
Blantyre,	G 4	50
Blowing Rock,E6		338
Bluemont,	E 5	200
Bluff,	E 4	135
Boardman,	I 12	828
Bobbitt,	E 13	61
Bogue,	H 16	72
Bogue Banks,H17		72
Boiling Sprs.,	H6	50
Bolton,	J 13	699
Bonlee,	F 11	178
Bonnerton,	G 17	100
Bonsal,	F 13	85
Boone,	E 6	374
Boonford,	E 5	100
Boonville,	D 8	162
Borum,	D 18	50
Bosley,	D 17	100
Bostic,	G 6	206
Bowden,	H 14	418
Bowditch,	E 5	50
Bowmore,	H 11	59
Bragg,	G 10	60
Brevard,	G 4	1,658
Bridgeton,	G 16	548
Bridgewater,	F 16	200
Brinkleyville,	D14	82
Broadway,	F 12	250
Brookford,	F 7	700
Browns Sum,	E11	94
Brunnnett,	E 5	50
Bryantown,	D 15	97
Bryson City,	F 2	882
Buchanan,	D 12	50
Buffalo City,	E 19	200
Buies,	I 12	78
Buies Creek,	G 12	291
Buladean,	E 5	50
Bullock,	D 13	50
Bunn,	E 13	150
Burgaw,	I 14	1,040
Burgess,	E 17	50
Burlington,	E 11	5,952
Burnsville,	E 5	207
Buxton,	G 19	300
Bynum,	F 12	150
Cabarrus,	G 8	100
Cagles Mill,	F 10	50
Cahaba,	E 16	75
Calabash,	K 13	77
Caldwell Inst.,D12		50
Calypso,	G 13	405
Cambro,	G 12	150
Camden,	D 18	100
Cameron,	G 11	241
Cana,	E 9	100
Canaan,	D 17	100
Candor,	G 10	267
Canetuck,	I 14	50
Canton,	F 4	2,584
Capelsie,	G 10	350
Carbonton,	F 11	50
Cardenas,	F 13	50
Carmel,	G 10	75
Caroleen,	G 6	1,706
Carrboro,	E 12	1,129
Carthage,	G 11	962
Cary,	F 12	645
Casar,	F 9	300
Cash Corner, or
Hollyville,	G17	107
Cashiers,	G 3	75
Casida,	C 6	50
Castalia,	E 14	263
Catawba,	F 7	250
Catfish,	F 7	50
Cedar Creek,	H12	81
Catherine,	H 15	74
Cedarfalls,	I 10	222
Cedar Grove,	E12	100
Cedar Hill,	H 10	50
Centerville,	E 14	78
Central Falls,	F10	500
Cerro Gordo,	J 12	262
Chadbourn,	J 12	1,121
Chapanoke,	D 18	80
Chapel Hill,	E12	1,483
Charlotte,	G 8	46,338
Cherry,	E 17	99
Cherryfield,	G 4	200
Cherryville,	E 7	1,884
Chestnutridge,	E 8	100
Chicod,	F 15	50
Chimneyrock,	G 5	50
China Grove,	F 8	1,027
Chinquapin,	H 15	295
Chocowinity,	F16	295
Chuckle,	E 7	50
Cisco,	E 17	100
Claremont,	F 7	435
Clarendon,	J 12	135
Clarkton,	I 10	368
Clayton,	F 13	1,423
Clear Run,	H 14	53
Clemmons,	E 9	50
Cleveland,	F 8	366
Cleveland Mills,G6		400
Cliffside,	G 6	1,800
Clifton,	D 6	75
Clinton,	H 13	2,110
Clotho,	G 4	75
Clyde,	F 3	363
Coats,	G 12	526
Coburns Store,G9		50
Cofield,	D 16	60
Coinjock,	D 18	200
Colerain,	E 16	215
Coleridge,	F 11	100
Colington,	E 19	200
Collettsville,	E 6	123
Columbia,	E 18	738
Columbus,	G 5	168
Como,	D 16	300
Concord,	G 8	9,903
Conetoe,	E 15	160
Connellys Sprs,,
F 6		500
Conover,	F 7	681
Contentnea,	G 15	246
Conway,	D 16	294
Cooleemee,	F 9	2,000
Cooper,	G 13	53
Copeland,	D 8	100
Corapeake,	D 17	50
Corepoint,	G 17	120
Cornelius,	G 8	1,141
Corolla,	D 9	100
Council,	I 13	92
Courtney,	E 8	90
Cove City,	G 16	258
Craggy,	E 4	50
Cranberry,	E 5	400
Creedmoor,	E 13	392
Creeksville,	D 16	54
Cremo,	E 16	50
Crescent,	F 9	50
Creston,	D 6	100
Creswell,	E 18	393
Crisp,	F 15	52
Crit,	H 1	50
Cronly,	J 14	289
Cross,	D 17	150
Crouse,	F 7	209
Crowells,	D 15	99
Crumpler,	D 7	190
Culberson,	H 1	190
Cullasaja,	G 3	250
Cumberland,	H12	80
Cumnock,	F 12	200
Cunningham,	D12	75
Curric,	I 14	82
Currituck,	D 18	200
Dabney,	D 13	74
Dallas,	G 7	1,397
Dalton,	D 9	50
Danbury,	D 9	400
Davidson,	F 8	1,156
Davidson River,
G 4		150
Davis,	H 17	500
Davistown,	E 15	50
Dawson,	E 15	50
Daybrook,	E 5	300
Deals,	D 18	50
Dealville,	E 7	50
Delco,	G 13	210
Dellwood,	F 3	150
Democrat,	F 4	75
Denton,	F 9	559
Denver,	F 7	243
Deppe,	H 15	125
Derita,	D 8	100
Dewdrop,	E 4	86
Dillard,	D 9	50
Dillsboro,	D 3	228
Dixie,	G 8	50
Dobson,	D 8	368
Dockery,	D 7	50
Doubler Shoal,	G6	100
Dover,	G 15	670
Draper,	B 12	1,000
Drexel,	F 6	392
Drumhill,	D 17	100
Drywells,	F 14	76
Dublin,	I 12	99
Duck,	D 18	125
Dudley,	G 14	240
Duke,	G 13	500
Dunn,	G 13	2,805
Dunn,	E 13	150
Durants Neck,E18		150
Durham,	E 12	21,719
Dwight,	E 17	60
Dysortville,	F 6	50
Eagle,	E 8	70
Eagle Nest,	F 3	50
Eaglerock,	F 13	70
Eagle Sprs.,	G 11	200
Earl,	G 6	100
Earleys,	D 16	500
East Bend,	E 9	508
E. Durham,	E 12	2,000
E. Flat Rock,	G 4	50
E. Kings Mtn.,G7		835
Eastlake,	E 19	600
E. Laport,	G 3	50
E. Laurinburg,H11		541
E.Lumberton,H12		1,011
East Monbo,	F18	248
E. Spencer,	F 9	2,239
Edenton,	E 17	2,777
Edgemont,	E 6	100
Edmonds,	D 8	100
Edneyville,	G 5	50
Edward,	G 17	153
Efirds Mills,	G 9	65
Efland,	E 12	200
Ela,	F 2	50
Eldorado,	G 10	60
Elhanan,	F 5	150
Elisha,	E 18	50
Elizabeth City,
F 18		8,925
Elizabethtown,	H13	335
Elkin,	D 8	1,195
Elk Park,	E 5	452
Ellenboro,	G 6	383
Eller,	H 10	50
Ellerbe,	H 10	473
Elliot,	H 13	100
Elm City,	F 14	795
Elmer,	E 5	75
Elmgrove,	F 12	200
Elmwood,	F 8	150
Elon College,	E11	425
Elrod,	I 11	128
Embro,	D 14	131
Endon,	H 12	117
Enfield,	E 15	1,648
Engelhard,	F 18	300
Enochville,	F 9	81
Ensom,	D 13	89
Erastus,	D 3	50
Eskota,	E 5	200
Essex,	D 14	82
Enfola,	F 18	50
Eure,	D 17	100
Eureka,	F 14	187
Euto,	H 9	50
Eva,	E 17	50
Everetts,	E 16	230
Evergreen,	I 12	139
Excelsior,	J 13	123
Fair Bluff,	J 12	397
Fairfield,	F 18	600
Fairmont,	F 9	432
Fairmont,	I 12	1,000
Fairview,	F 5	125
Faison,	H 14	477
Faith,	F 9	348
Falson,	G 12	200
Falkland,	F 15	198
Falling Creek,G5		76
Falls,	E 13	102
Fallston,	G 6	200
Farmington,	E 9	200
Farmville,	F 15	1,780
Faro,	F 14	99
Fayetteville,
H 12		8,877
Ferry,	G 6	50
Fieldsboro,	G 15	177
Flat Rock,	G 4	300
Flatshoal,	D 9	100
Flay,	F 7	50
Fletcher,	G 5	50
Floral College,H11		161
Forbes,	E 5	50
Forest City,	G 2	312
Forestville,	E 13	137
Fork,	E 9	300
Ft. Barnwell,G16		114
Ft. Landing,	E18	300
Fountain,	F 15	243
Four Oaks,	G 13	583
Francisco,	D 9	50
Frank,	E 5	75
Franklin,	G 2	773
Franklinton,	E13	1,058
Franklinville,F10,		631
Fremont,	F 14	1,294
Friends,	E 8	100
Frisco,	G 19	250
Fullers,	F 10	50
Fuquay Sprs.,F12		555
Galveston,	E 12	50
Garland,	H 13	301
Garner,	F 13	376
Garysburg,	D 15	263
Gaston,	E 5	100
Gastonia,	G 7	12,817
Gates,	D 17	200
Gatesville,	D 17	360
Gay,	G 3	50
George,	D 16	55
Germanton,	D 9	132
Gibson,	H 10	264
Gibsonville,	E 11	1,302
Gilead,	F 16	50
Gilkey,	G 5	200
Glade Valley,	D 7	100
Glady,	F 4	58
Glass,	G 8	80
Glen Alpine,	F 6	346
Glen Ayre,	E 5	50
Glen Raven,	E 11	350
Glenville,	G 3	50
Glenwood,	E 10	132
Glover,	F 14	79
Godwin,	G 13	90
Gold Hill,	F 9	261
Goldpoint,	F 16	130
Goldsboro,	G 14	11,296
Goldston,	F 11	239
Grace,	F 4	100
Graham,	E 11	2,366
Graingers,	G 15	53
Grandy,	D 19	100
Grange,	G 5	100
Granite Falls,F6		1,101
Granite Quarry,
F 9		466
Grantsboro,	G 17	63
Graphiteville,	F 5	100
Grassy Creek,	D 7	100
Green Mtn.,	E 5	100
Green Park,	D 6	100
Greensboro,	E10	19,861
Green Valley,	D 7	50
Greenville,	I 15	5,772
Gregory,	D 18	150
Grifin,	E 19	200
Grifton,	G 15	375
Grimesland,	F 16	463
Grimshawes,	H 3	50
Grover,	G 7	296
Guilford,	E 10	125
Guilford College,
E 10		200
Gulf,	F 11	200
Gum Neck,	F 18	1,000
Guyton,	H 12	125
Hadley,	F 11	100
Halifax,	D 15	299
Hallsboro,	G 13	145
Hallsville,	H 14	54
Hamilton,	E 16	474
Hamlet,	H 10	3,808
Hampton,	G 6	175
Hamptonville,	E8	100
Harbinger,	E 19	500
Hardin Mills,	G7	230
Harkers Island,
H 17		600
Harlowe,	H 17	210
Harmony,	E 8	200
Harrels Store,
H 14		71
Harrelsville,	D 17	130
Harris,	G 3	50
Harrisburg,	G 8	100
Hartman,	D 9	75
Harvard,	E 5	50
Hassell,	E 16	85
Hasty,	I 11	50
Patteras,	G 19	600
Havelock,	H 16	62
Haw River,	E 11	1,200
Hayesville,	H 1	257
Haywood,	F 12	141
Hazel,	D 8	50
Hazelwood,	F 3	484
Heaton,	E 5	100
Henderson,	D 10	5,222
Hendersonville,
G 4		3,720
Heno,	E 12	100
Henrietta,	E 15	2,000
Henry,	F 7	100
Henry River,	F 6	250
Herrell,	E 5	50
Hartford,	D 17	1,704
Hexlena,	D 16	50
Hickory,	F 7	5,076
Hiddenite,	E 7	250
Higgins,	E 5	50
Highfalls,	F 11	150
Highlands,	F 7	1,062
Highlands,	H 3	313
High Point,E10		14,302
Highshoals,	G 7	1,000
Hildebran,	F 7	172
Hilliardson,	E 11	53
Hillsboro,	E 12	1,180
Hobbsville,	D 17	150
Hobgood,	E 15	336
Hobucken,	G 17	1,200
Hoffman,	H 11	385
Hollister,	D 15	450
Hollyridge,	H 15	54
Holly Sprs,	F 12	333
Hollyville, or Cash
Corner,	G 17	107
Hominy,	F 4	50
Honey Hill,	G 13	170
Hookerton,	G 14	294
Hooverhill,	F 10	200
Hope Mills,	H 12	783
Hot Springs,	E 4	495
Howard,	D 6	200
Hudson,	F 6	403
Hunters Bridge,
E 5		60
Huntersville,	G 8	833
Hurdle Mills,	D12	150
Husk,	D 6	50
Icemorlee	H 9	447
Idalia,	G 17	700
Inanda,	F 4	150
Indian Trail,	H 9	224
Ingold,	H 14	86
Institute,	G 15	66
Ioda,	G 10	100
Iron Sta.,	G 7	223
Ivanhoe,	I 1	136
Jackson,	D 15	579
Jackson Creek,
F 10		50
Jacksonhill,	F 9	150
Jackson Sprs.,
G 11		200
Jacksonville,	H15	656
Jalong,	D 12	300
James City,	E 16	1,237
Jamestown,	E 10	150
Jamesville,	E 16	389
Japan,	G 1	50
Jarvis,	E 8	100
Jarvisburg,	D 19	500
Jason,	G 15	60
Jefferson,	D 7	186
Jerome,	H 13	61
Jerry,	E 18	400
Jessama,	F 16	70
Johns Sta.,	I 11	75
Jonesboro,	G 12	886
Jonesville,	D 8	787
Julian,	E 10	50
Juniper,	F 18	200
Jupiter,	F 4	87
Kannapolis,	G 8	7,000
Kapps Mill,	D 8	75
Keelsville,	F 15	85
Kelford,	E 16	223
Kelly,	I 13	95
Kenansville,	H14	302
Kenly,	F 14	827
Kennebec,	F 13	125
Kernersville,	E10	1,219
Keyser,	H 11	113
Kimesville,	E 11	150
King,	D 9	225
Kingsdale,	I 12	150
Kings Mtn.,	G7	2,800
Kinston,	G 15	9,771
Kipling,	G 12	150
Kitchin,	D 15	72
Kittrell,	E 13	223
Kitty Hawk,	E 19	350
Knap of Reeds,
E 12		50
Knotts Island,
D 18		800
Kona,	E 5	50
La Grange,	D 15	1,399
Lake Comfort,
F 18		300
Lake Landing,F18		300
Lake Toxaway,G3		100
Lakeview,	G 11	100
Lake Waccamaw,
J 13		237
Landis,	F 9	972
Lane,	G 12	80
Lanvale,	J 14	50
Lasker,	D 16	196
Lattimore,	G 6	262
Laurel,	F 14	63
Laurel Hill,	H11	350
Laurinburg,	H11	2,643
Lawndale,	G 6	774
Leachville,	F 16	151
Leaksville,	D 10	1,606
Leasburg,	D 12	300
Leechville,	F 17	250
Leggett,	E 15	118
Leicester,	F 4	200
Lemon Springs,
G 11		60
Lenoir,	E 12	3,718
Lewara,	H 10	424
Lewiston,	F 16	244
Lewisville,	E 9	60
Lexington,	F 9	5,254
Liberty,	E 11	636
Lileduon,	E 7	100
Lilesville,	H 10	440
Lillington,	G 12	593
Lilly,	D 18	100
Lincolnton,	F 7	3,390
Lindell,	F 15	39
Linden,	G 12	191
Linville,	E 6	250
Linville Falls,E6		50
Linwood,	F 9	250
Littlefield,	G 15	54
Little River,	G12	70
L. Switzerland,
E 5		150
Littleton,	D 14	1,010
Lockville,	F 12	60
Locust,	G 9	95
Long Creek,	I 14	87
Long Island,	F 7	200
Longview,	F 7	755
Lookout,	G 2	50
Loray,	F 18	75
Lotta,	D 16	50
Louisburg,	E 13	1,954
Lovill,	D 6	100
Lowell,	G 7	1,151
Lowesville,	G 8	150
Lucama,	F 14	316
Lumber Bridge,
H 12		202
Lumberton,	I 12	2,691
Lupton,	H 18	75
Lynn,	G 5	200
Lyons,	E 12	50
McAdenville,	G7	1,162
McCullers,	F 13	70
McDonalds,	I 12	120
McFarlan,	H 10	219
McGuire,	D 7	100
McNatt,	H 12	58
Mackeys Ferry,
E 17		186
Macclesfield,	F15	294
Macon,	D 14	149
Madge,	G 8	50
Madison,	D 10	1,247
Maggie,	F 3	150
Magnetic City,	E 5	100
Magnolia,	H 4	691
Maiden,	F 7	1,266
Makelyville,	E17	150
Malmo,	J 14	74
Mamie,	D 18	500
Manchester,	G 12	176
Manly,	G 11	141
Mandale,	F 11	50
Manns Har.,	E 19	300
Manson,	D 14	63
Manteo,	E 19	394
Maple,	D 18

NORTH DAKOTA

Admitted as a Territory, March 2, 1861.

Admitted as a State, Feb. 22, 1889.

Area:

Land, 70,183 sq. miles.

Water, 654 sq. miles.

Total, 70,837 sq. miles.

Population, 646,872.

Capital, Bismarck.

COUNTIES.

County	Key	Pop.
Adams, O	5	5,593
Barnes, K	18	18,078
Benson, G	15	13,095
Billings, L	2	3,126
Bottineau, D	10	15,109
Bowman, O	2	4,768
Burke, D	6	9,511
Burleigh, L	11	15,578
Cass, K	21	41,477
Cavalier, D	17	15,555
Dickey, O	17	10,499
Divide, D	3	9,637
Dunn, J	5	8,828
Eddy, H	16	6,493
Emmons, N	12	11,288
Foster, I	16	6,108
GoldenValleyK	1	4,832
Grand Forks, G	20	28,795
Grant, N	8	9,553
Griggs, I	17	7,102
Hettinger, N	5	7,685
Kidder, K	13	7,798
LaMoure, N	17	11,564
Logan, N	14	7,723
McHenry, G	13	15,544
McIntosh, O	14	9,010
McKenzie, I	3	9,544
McLean, I	9	17,266
Mercer, J	7	8,224
Morton, L	9	18,714
Mountrail, F	6	12,140
Nelson, G	17	10,362
Oliver, J	9	4,425
Pembina, D	19	15,177
Pierce, F	13	9,283
Ramsey, F	16	15,427
Ransom, M	19	11,618
Renville, D	8	7,776
Richland, N	22	20,887
Rolette, D	13	10,061
Sargent, O	19	9,655
Sheridan, I	11	7,935
Sioux, O	9	3,308
Slope, M	2	4,940
Stark, L	5	13,542
Steele, I	19	7,401
Stutsman, K	16	24,575
Towner, D	15	8,327
Trail, I	21	12,210
Walsh, E	19	19,078
Ward, F	7	28,811
Wells, I	14	12,937
Williams, E	3	17,980
Total		646,872

TOWNS.

Town	Key	Pop.
Abercrombie, N	22	266
Absaraka, K	20	25
Adams, E	18	404
Addison, L	21	25
Adrian, M	17	100
Agate, D	14	25
Agri. College, L	22	100
Akra, D	19	32
Alamo, D	3	250
Alexander, G	2	300
Alfred, M	15	125
Alkabo, C	2	100
Alice, L	20	125
Alicia, O	22	85
Almont, M	8	200
Alsen, D	16	159
Ambrose, C	3	389
Amenia, K	21	75
Amidon, M	2	145
Anamoose, H	12	563
Aneta, H	18	662
Anselm, M	20	75
Antelope, L	6	35
Antler, C	9	365
Appam, D	2	55
Ardoch, or Ardock, F	20	160
Arena, K	12	150
Argusville, K	21	50
Arnegard, H	2	200
Arthur, K	21	100
Arvilla, G	20	150
Ashley, P	14	1,009
Auburn, E	20	41
Aurelia, E	7	100
Austin, M	1	25
Aylmer, G	12	30
Ayr, K	20	350
Bachelor, C	13	25
Backoo, C	19	50
Baconville, G	18	30
Baden, E	7	25
Baker, F	13	300
Baldwin, K	10	125
Balta, G	12	100
Balfour, G	11	322
Banks, G	3	25
Bantry, E	11	325
Barlow, I	15	250
Barney, N	21	150
Bartlett, G	17	98
Barton, E	12	158
Bathgate, C	20	352
Battleview, D	5	100
Beach, L	1	1,106
Beaulieu, D	18	1,003
Bedford, J	19	75
Belcourt, C	13	80
Belden, F	6	25
Belfield, L	3	526
Bellmont, I	21	35
Benedict, H	9	195
Bentley, O	5	150
Bentru, H	21	25
Bergen, H	11	300
Berlin, N	17	130
Berthold, F	7	498
Berwick, F	12	165
Beulah, J	7	552
Binford, I	17	393
Birchwood, C	13	50
Bisbee, D	14	500
BISMARCK, L	10	7,122
Blabon, J	19	100
Blaisdell, E	7	105
Blanchard, J	21	100
Bonetraill, E	2	58
Bordulac, J	15	125
Bostonia, J	13	8
Bottineau, D	11	1,172
Bowbells, D	6	800
Bowden, I	13	306
Bowesmont, D	20	150
Bowman, O	2	767
Braddock, M	12	216
Brantford, I	16	200
Breien, N	10	40
Bremen, H	14	200
Brinsmade, F	14	191
Brisbrane, N	8	100
Brittin, M	11	28
Brocket, F	17	240
Brumbaugh, D	15	25
Buchanan, K	16	200
Bucyrus, O	4	113
Buffalo, L	20	268
Buffalo Sprs., O	3	50
Buford, G	1	112
Burleigh, or Menoken, L	11	187
Burlington, F	8	200
Burnstad, N	14	150
Burt, N	6	100
Buttzville, M	19	75
Buxton, I	21	500
Caledonia, I	21	125
Calio, D	15	132
Calmar, E	13	30
Calvin, D	16	200
Cando, E	15	1,111
Cannon Ball, N	11	100
Canton, or Rensel, D	19	101
Carbury, C	11	50
Carl, M	8	40
Carpio, E	8	244
Carrington, J	15	1,420
Carson, N	8	277
Cartwright, G	1	100
Cashel, E	20	80
Casselton, L	21	1,538
Cathay, I	14	185
Cavalier, D	19	819
Cayuga, O	20	182
Cedar, O	5	50
Center, K	9	200
Chaffee, L	20	113
Charbonneau, G	2	100
Charlson, G	4	100
Chaseley, J	22	150
Christine, M	22	200
Churchs Ferry, F	15	353
Clementsville, K	17	200
Cleveland, L	15	341
Clifford, J	20	250
Clyde, D	16	180
Coal Harbor, I	9	300
Cogswell, O	19	445
Coleharbor, I	9	250
Colfax, N	22	90
Colgan, C	2	85
Colgate, J	19	125
Columbus, C	4	332
Concrete, D	18	200
Considine, E	14	60
Conway, F	19	148
Cooperstown, I	18	1,112
Cordelia, C	12	60
Corinth, D	3	35
Coteau, D	6	75
Coulee, E	7	62
Courtenay, J	17	490
Crary, G	16	307
Crete, O	19	125
Crocus, D	15	37
Crosby, C	3	1,147
Crystal, E	19	349
Crystal Sprs., L	14	100
Cumings, or Cummings, I	21	125
Daglum, M	3	30
Dahlen, F	18	110
Daily, M	18	40
Danzig, O	14	293
Davenport, M	21	214
Dawson, L	13	203
Dazey, K	18	291
Deapolis, J	9	50
Deep, D	10	50
Deering, E	10	142
Delsem, N	16	25
De Lamere, N	20	200
Denbigh, F	11	150
Denhoff, I	12	318
Derrick, E	17	33
Desart, N	3	75
Desines, F	8	188
Devils Lake, G	15	5,140
Dickey, M	17	190
Dickinson, L	7	4,122
Dodge, J	6	172
Dogden, H	11	272
Donnybrook, E	7	267
Douglas, H	8	284
Doyon, G	17	200
Drake, H	11	517
Drayton, E	20	637
Dresden, D	17	50
Driscoll, L	12	250
Dunn Center, J	5	247
Dunseith, D	12	374
Durbin, L	21	60
Dwight, N	22	352
Easby, D	17	100
Eastedge, M	19	35
E. Fairview, H	1	175
Eckelson, L	17	100
Eckman, D	9	64
Edgeley, N	16	803
Edinburg, E	19	278
Edmore, E	17	501
Edmunds, J	15	125
Egeland, E	15	306
Elbowoods, I	6	150
Eldridge, L	16	50
Elgin, N	7	429
Ellendale, P	17	1,334
Elliott, N	19	85
Embden, L	20	35
Emerado, G	20	300
Emerson, K	5	35
Emrick, I	14	50
Enderlin, M	20	1,919
Englevale, N	19	100
Enloe, M	22	350
Epping, F	3	116
Epworth, F	6	200
Erie, K	20	90
Esmond, G	13	343
Everest, L	21	50
Expansion, I	8	75
Fairdale, E	18	192
Fairmount, O	22	706
Falsen, F	10	100
Fargo, L	22	21,961
Fergus, F	19	50
Fero, F	13	50
Fessenden, I	14	731
Fillmore, F	13	150
Fingal, L	19	350
Finley, I	19	599
Flasher, N	9	287
Flaxton, C	6	374
Flora, G	14	65
Fonda, D	12	32
Forbes, P	16	293
Fordville, F	19	320
Forest River, F	20	226
Forman, O	20	402
Ft. Clark, J	9	80
Ft. Ransom, M	19	200
Ft. Rice, M	11	200
Ft. Totten, G	15	50
Fortuna, C	2	198
Ft. Yates, O	16	450
Foxholm, F	8	200
Freda, N	9	60
Fredonia, N	15	296
Fried, K	16	30
Fryburg, L	3	100
Fullerton, O	17	202
Gackle, M	15	424
Galchutt, N	22	100
Galesburg, J	20	300
Gardar, D	19	50
Gardena, D	11	99
Gardner, K	21	200
Garrison, I	9	714
Garske, F	16	37
Gascoyne, O	3	125
Genesco, O	21	200
Gilby, G	20	300
Gladstone, L	5	200
Gladys, E	2	70
Glasston, D	20	80
Glenburn, E	9	228
Glencoe, M	11	95
Glenfield, I	16	200
Glen Ullin, L	7	875
Glover, O	18	75
Golden Valley, J	6	369
Goldwin, K	15	38
Golva, L	1	300
Goodrich, I	12	476
Grace City, I	16	125
Grafton, E	20	2,512
Grand Forks, G	21	14,010
Grand Har., F	15	50
Grandin, J	21	300
Grand Rapids, N	17	50
Grano, D	8	112
Granville, F	10	394
Great Bend, O	22	142
Green, D	8	50
Griffin, O	2	50
Griswold, M	18	80
Grove, or Junction Sw., L	10	249
Guelph, P	18	150
Guthrie, G	11	100
Gwinner, O	15	300
Hague, P	12	315
Haley, P	3	25
Halliday, J	6	289
Hallson, D	19	30
Hamar, H	17	100
Hamberg, H	14	100
Hamilton, D	20	200
Hamlet, D	4	75
Hampden, E	16	199
Hankinson, O	22	1,477
Hanks, D	2	215
Hannaford, J	18	431
Hannah, C	16	500
Hansboro, C	14	218
Harlow, F	14	50
Harmon, L	10	32
Hartland, F	7	97
Harvey, H	13	1,590
Harwood, K	22	60
Hastings, M	18	125
Hatton, I	20	828
Havana, P	20	319
Haynes, P	5	113
Hazelton, N	11	382
Hazen, J	8	520
Heaton, I	14	185
Hebron, L	7	1,374
Heil, N	7	100
Heimdal, H	13	100
Hellwig, O	15	50
Hensel, or Canton, D	19	101
Hensler, J	5	40
Hesper, G	14	50
Hettinger, P	5	817
Hickson, M	22	62
Hillsboro, J	21	1,183
Hofflund, F	4	30
Honeyford, G	20	507
Hoople, E	19	250
Hoosier, N	5	25
Hope, J	19	699
Horace, L	22	100
Hull, P	12	25
Hunter, K	21	401
Hurdsfield, J	13	250
Hydepark, C	19	30
Inkster, F	19	368
Ives, N	1	50
Jamestown, L	16	6,627
Janesburg, O	8	25
Jessie, I	18	100
Johnstown, F	20	45
Joliette, C	20	200
Josephine or Genin, G	14	50
Jud, M	16	178
Judson, L	9	200
Karlsruhe, G	11	100
Karnak, J	18	58
Kathryn, M	18	289
Keene, G	4	40
Kempton, H	19	200
Kenaston, E	6	36
Kenmare, D	7	1,446
Kensal, J	16	415
Kermit, C	9	37
Kidville, M	19	150
Kief, H	11	307
Killdeer, J	5	512
Kindred, M	21	334
Kintyre, M	13	100
Kloten, H	18	300
Knox, F	13	173
Kongsberg, H	10	100
Kramer, D	10	172
Krem, J	8	100
Kulm, N	16	725
Lake Williams, K	13	42
Lakota, G	17	959
La Moure, N	18	1,014
Landa, C	10	205
Langdon, D	17	1,228
Lankin, F	18	334
Lanona, L	19	36
Lansford, D	9	337
Larimore, G	19	1,089
Lark, M	8	30
Larson, C	4	114
Latona, F	18	30
Lawton, F	17	227
Leal, K	17	88
Leeds, F	14	704
Lefor, M	5	200
Lehr, O	14	362
Leith, N	8	158
Leonard, M	20	175
Leroy, C	19	50
Leyden, C	19	25
Lidgerwood, O	21	1,065
Lignite, C	5	214
Lincoln Valley, H	12	60
Linton, O	12	1,011
Lisbon, N	19	1,855
Litchville, M	18	528
Lloyds Spur, F	8	32
Logan, or Hecker, F	9	100
Loma, D	16	110
Lonetree, F	8	65
Loraine, C	8	74
Lostwood, E	6	70
Lucca, M	19	100
Ludden, P	18	132
Lunds Valley, E	5	60
Luverne, J	18	225
McArthur, C	20	25
McCanna, G	19	100
McClusky, I	11	646
McGregor, E	4	325
McHenry, I	17	299
McKenzie, L	11	150
McLeod, or Sandoun, N	20	90
McVille, H	18	546
Maddock, G	14	557
Makoti, G	7	350
Mandan, L	10	4,336
Mandt, E	19	60
Manfred, I	14	450
Mannhaven, I	8	25
Manning, J	5	100
Mantador, O	21	200
Manvel, G	21	153
Mapes, G	18	50
Mapleton, L	21	198
Marion, M	17	294
Marmarth, N	1	1,318
Marmon, E	2	30
Mars, D	13	50
Martin, H	12	350
Max, H	9	473
Maxbass, D	9	147
Mayville, I	20	1,218
Maza, E	15	50
Medberry, N	17	35
Medina, L	14	415
Medora, L	2	200
Mekinock, G	20	200
Melville, J	15	150
Menoken, or Burleigh, L	11	100
Mercer, I	10	250
Merricourt, O	16	70
Merrifield, H	21	50
Michigan, G	18	491
Midway, M	3	40
Millarton, M	16	100
Milnor, N	20	680
Milton, D	18	393
Mineral Springs, N	3	30
Minewaukon, G	15	564
Minot, F	9	10,476
Minto, F	20	602
Mohall, D	8	651
Monango, O	17	238
Monterey, H	14	25
Montpelier, M	17	186
Mooreton, N	22	123
Morango, O	17	231
Mose, I	17	50
Mott, N	5	723
Mountain, D	19	200
Mt. Carmel, C	17	25
Mowbray, B	17	40
Munich, D	16	248
Mylo, D	14	140
Nanson, or Nansen, E	13	42
Napoleon, N	13	554
Nash, E	20	35
Neche, C	19	528
Nekoma, E	17	189
Nesson, F	4	50
Newburg, D	10	110
New England, M	4	613
New Leipzig, N	7	378
New Rockford, I	15	2,111
New Salem, L	8	711
Newville, E	15	26
Niagara, G	19	199
Nicholson, O	19	30
Niobe, D	6	76
Nome, M	19	267
Noonan, C	4	376
Norma, D	7	200
N. Fargo, K	21	390
Northgate, C	6	100
N. Minot, F	9	432
Northwood, H	20	935
Nortonville, M	16	100
Norwich, F	10	175
Oakdale, I	4	75
Oakes, O	18	1,637
Oberon, H	15	300
Odessa, N	7	80
Ojata, G	20	45
Olga, D	18	160
Olive, G	9	40
Olmstead, D	15	52
Omemee, D	11	222
Oriska, L	19	300
Orr, G	19	100
Orrin, G	12	60
Osgood, L	22	35
Osnabrock, D	18	310
Overly, D	12	193
Page, K	20	452
Painted Woods, K	10	75
Palermo, F	6	179
Park River, E	19	1,114
Parshall, G	6	376
Paulson, C	4	50
Pekin, H	17	197
Pembina, C	20	802
Penn, F	15	175
Perth, D	14	218
Petersburg, G	18	367
Pettibone, K	13	250
Pillsbury, J	18	142
Pingree, K	16	286
Pisek, F	19	300
Pitcairn, N	22	25
Plaza, G	7	345
Pleasant, C	7	347
Pleasant Lake, F	13	71
Portal, C	5	454
Portland, I	20	623
Powers Lake, E	5	251
Raleigh, N	9	150
Ransom, O	20	50
Rawson, H	2	125
Ray, E	4	563
Reeder, O	4	258
Regent, N	5	262
Reynolds, H	21	389
Rhame, N	2	302
Richardton, L	6	626
Riga, F	10	45
Robinson, K	13	225
Rocklake, D	15	238
Roger, K	18	173
Rolette, D	13	409
Rolla, C	14	675
Ruso, H	10	120
Roseglen, H	6	50
Ross, F	5	237
Roth, C	10	55
Rugby, F	12	1,424
Russell, D	10	119
Rutland, O	20	201
Ryder, H	7	483
St. Anthony, M	10	150
St. John, C	13	460
St. Joseph, M	7	50
St. Thomas, D	20	500
Sanborn, L	18	391
Sanger, K	10	100
Sanish, G	5	33
Sarles, C	15	348
Sawyer, G	9	241
Schafer, H	3	100
Scranton, O	3	353
Sentinel Butte, L	1	292
Seroco, K	9	362
Sharon, I	19	418
Sheldon, M	20	321
Sherbrooke, I	19	50
Sherwood, C	8	423
Sheyenne, H	15	500
Shields, O	9	200
Silva, G	13	100
Simcoe, F	10	100
Sims, L	8	86
Skaar, I	1	80
Solen, N	10	200
Souris, C	11	260
Southam, F	16	200
South Heart, L	4	75
Spiritwood, L	17	207
Spring Brook, F	3	93
Squires, F	1	75
Stady, D	2	27
Stampede, C	5	16
Stanley, F	6	591
Stanton, J	8	325
Starkweather, D	16	302
Stebbins, O	8	30
Steele, L	13	550
Sterling, L	12	100
Stillwell, C	17	40
Stirum, O	19	80
Strasburg, O	12	653
Streeter, M	14	640
Surrey, F	9	250
Sutton, J	17	100
Svold, D	19	30
Sweetbriar, L	9	100
Sydney, M	16	50
Sykeston, I	14	367
Tagus, F	7	133
Tappen, L	14	182
Taylor, L	5	285
Temple, E	4	21
Temvik, N	12	150
Thompson, H	21	300
Thelen, L	1	50
Thorne, D	13	78
Timmer, N	9	100
Tioga, E	4	320
Tokio, G	16	100
Tolley, D	7	325
Tolna, H	17	199
Tower City, L	19	447
Towner, F	11	610
Trenton, G	1	167
Tunbridge, F	12	20
Turtle Lake, I	10	395
Tyler, O	22	28
Underwood, I	9	452
Union, E	18	50
Upham, D	11	196
Valley City, L	18	4,681
VanHook, G	6	331
Vang, C	18	30
Velva, G	10	836
Venturia, P	18	207
Verona, N	19	258
Vesceyville, F	14	100
Viking, H	14	50
Villard, F	11	40
Voltaire, G	10	150
Voss, F	20	46
Wabek, G	7	40
Wahpeton, N	22	3,069
Walcott, M	21	250
Wales, C	16	400
Walhalla, C	18	634
Walum, J	18	175
Warsaw, F	20	63
Warwick, H	16	290
Washburn, J	10	558
Watford City, H	3	260
Weaver, E	16	34
Webster, F	16	110
Welford, C	2	150
Werner, J	5	198
Wellsburg, H	13	250
Westfield, P	12	50
Westhope, C	10	439
Wheatland, L	20	500
Wheelock, F	3	151
White Earth, E	5	247
Whitman, F	17	100
Wild Rice, L	22	30
Wildrose, D	4	449
Williston, F	2	4,178
Willow City, E	12	559
Wilton, K	10	1,026
Wimbledon, K	17	521
Windsor, L	15	100
Wing, K	11	250
Winona, O	11	60
Wishek, O	14	1,003
Woburn, D	6	12
Wolford, E	13	200
Woodworth, K	14	297
Wyndmere, N	21	570
York, F	14	400
Youngtown, L	8	25
Ypsilanti, L	17	100
Zahl, E	2	110
Zap, J	7	257
Zeeland, P	13	323
Zenith, L	3	80

OHIO

First Settled at Marietta, 1788.

Admitted as a State, April 30, 1802.

Area:

Land, 40,740 sq. miles.

Water, 300 sq. miles.

Total, 41,040 sq. miles.

Population: Last Census, 5,759,394.

Capital, Columbus.

COUNTIES.

County	Key	Pop.
Adams, Q	5	22,403
Allen, H	3	68,223
Ashland, H	9	24,627
Ashtabula, D	14	65,545
Athens, O	10	50,430
Auglaize, I	3	29,527
Belmont, L	14	93,193
Brown, Q	4	22,621
Butler, N	1	87,025
Carroll, I	13	15,942
Champaign, K	4	25,071
Clark, L	4	80,728
Clermont, P	3	28,291
Clinton, O	4	28,036
Columbiana, H	14	83,131
Coshocton, J	11	29,595
Crawford, H	7	36,054
Cuyahoga, E	11	943,469
Darke, K	1	42,911
Defiance, F	2	24,549
Delaware, K	7	26,013
Erie, F	8	39,789
Fairfield, M	8	40,484
Fayette, N	5	21,518
Franklin, L	7	283,951
Fulton, E	3	23,445
Gallia, Q	9	23,311
Geauga, E	13	15,036
Greene, M	4	31,221
Guernsey, L	12	45,352
Hamilton, O	1	493,678
Hancock, G	5	38,394
Hardin, I	5	29,167
Harrison, J	13	19,625
Henry, F	3	23,362
Highland, P	5	27,610
Hocking, N	9	23,291
Holmes, I	10	16,965
Huron, G	8	32,424
Jackson, P	8	27,342
Jefferson, J	15	77,580
Knox, I	9	29,580
Lake, D	13	28,667
Lawrence, R	9	39,540
Licking, K	8	56,426
Logan, J	4	30,104
Lorain, F	10	90,612
Lucas, E	5	275,721
Madison, L	6	19,662
Mahoning, G	14	186,310
Marion, I	6	42,004
Medina, G	10	26,067
Meigs, P	10	26,189
Mercer, I	1	26,872
Miami, L	3	48,428
Monroe, M	13	20,660
Montgomery, M	2	209,532
Morgan, M	11	14,555
Morrow, I	7	15,570
Muskingum, L	10	57,980
Noble, M	12	17,849
Ottawa, E	6	22,193
Paulding, G	1	18,736
Perry, M	10	36,098
Pickaway, M	7	25,788
Pike, P	7	14,151
Portage, G	13	36,269
Preble, M	1	23,238
Putnam, G	3	27,751
Richland, H	8	55,178
Ross, O	7	41,556
Sandusky, F	6	37,109
Scioto, Q	7	62,850
Seneca, G	6	43,176
Shelby, K	3	25,923
Stark, H	12	177,218
Summit, G	12	286,065
Trumbull, F	14	83,920
Tuscarawas, J	12	63,578
Union, J	5	20,918
Van Wert, H	1	28,210
Vinton, O	8	12,075
Warren, N	3	25,716
Washington, N	12	43,019
Wayne, H	11	41,346
Williams, E	1	24,627
Wood, F	5	44,892
Wyandot, H	6	19,481
Total		5,759,394

TOWNS.

Town	Key	Pop.
Abbeyville, F	11	160
Aberdeen, R	4	477
Academia		200
Ada, H	4	2,321
Adams Mills, K	11	150
Adamsville, K	11	151
Addison, Q	10	200
Addyston, U	2	1,448
Adelphi, N	8	329
Adena, K	14	724
Adrian, G	6	150
Agosta, I	3	600
Aid, R	9	200
Akron, G	12	208,435
Albany, O	10	465
Alexandersville, M	5	180
Alexandria, K	6	415
Alger, I	4	787
Allensville, O	8	200
Alliance, H	15	21,603
Alpha, M	3	175
Alvada, G	6	150
Alvordton, D	2	277
Amanda, M	8	531
Amboy, C	15	300
Amelia, P	3	658
Amesville, N	10	273
Amherst, F	9	2,495
Amity, M	2	200
Amsden, F	6	150
Amsterdam, J	14	1,271
Andersonville, N	7	150
Andover, E	15	921
Ankeny town, I	9	150
Anna, J	3	463
Annapolis, J	14	250
Ansonia, K	1	807
Antioch, M	14	133
Antiquity, P	11	300
Antrim, K	13	150
Antwerp, G	1	1,096
Apple Cr., H	11	382
Arcadia, G	5	376
Arcanum, L	2	1,311
Archbold, E	3	1,125
Arlington, H	4	666
Arlington Heights, T	5	200
Arlington Heights, O	2	780
Ashland, H	9	9,249
Ashley, J	7	786
Ashtabula, C	14	22,082
Ashville, M	7	1,032
Athalia, R	9	223
Athens, O	10	6,419
Atlanta, N	6	150
Attica, G	7	658
Attica Junction, G	7	150
Atwater, G	13	400
Augusta, I	14	300
Aultman, H	12	250
Austinburg, D	14	300
Ava, L	12	500
Avon, E	10	1,460
Avon Lake, E	10	904
Bainbridge, O	6	862
Bairdstown, F	5	158
Bakersville, J	11	290
Baltic, J	11	406
Baltimore, M	8	566
Bantam, P	3	158
Barberton

Fultonham, L 10 325
Gahanna, L 7--- 347
Galford, K 7--- 513
Ganon, I 17-----7,374
Gallipolis, Q 9---6,070
Galloway, L 9--- 250
Gambier, J 9---- 433
Garfield, H 14--- 250
Garrettsville, F 13-1,119
Gates Mills, E 12 300
Gaysport, L 11-- 200
Geneva, D 14----3,081
Genoa, E 7------ 971
Georgesville, L 6- 300
Georgetown, Q 4 1,070
Germano, J 14--- 300
Germantown, M 2-1,827
Gettysburg, K 2- 375
Geyer, J 3------- 180
Ghent, G 11----- 180
Gibsonburg, F 6-1,739
Gilboa, G 4----- 235
Gillespieville, O 8 261
Gilmore, J 12--- 275
Girard, G 15-----6,556
Glandorf, G 3--- 490
Glencoe, L 14---- 275
Glendale, O 2----1,259
Glenford, L 9---- 175
Glenmont, I 11-- 287
Glenroy, P 8---- 750
Glenwillow, or Falls Jct., F 12 200
Glouster, N 10--3,140
Glynnwood, I 2-- 200
Gnadenhutten, J 12 530
Gomer, H 3----- 260
Goodhope, N 6-- 250
Gordon, L 2----- 153
Gore, N 9------- 198
Goshen, O 3----- 350
Gracey, N 13---- 150
Grafton, F 10---- 900
Grand Rapids, F 4 517
Grand River, D 13 203
Grandview, N 14- 200
Grandview Heights, L 7--1,185
Granville, L 8----1,440
Gratiot, L 10---- 250
Gratis, M 1------ 372
Graysville, M 13- 187
Graytown, E 6--- 150
Greatbent, P 11- 160
Greencamp, I 6-- 278
Greenfield, O 6--4,344
Greenford, H 14- 200
Greensburg, E 14 200
Greenspring, F 7 830
Greentown, H 11- 350
Greenville, K 1--7,104
Greenwich, G 9-- 827
Grelton, F 3----- 200
Gresham, or Linndale, E 11- 490
Griffith --------- 150
Groesbeck, O 1-- 200
Grove City, L 7-- 905
Groveport, L 7--- 671
Grover, J 15-----1,694
Groverhill, G 2-- 530
Gustavus, E 15-- 250
Guysville, O 11-- 178
Gypsum, E 7----- 300

Hallsville, N 8-- 250
Hamden, O 9----- 837
Hamersville, Q 3- 235
Hametown, G 12- 150
Hamilton, O 1--39,675
Hamler, F 3----- 560
Hammondsville, I 15 400
Hampden, E 13--- 200
Hanford, L 7---- 160
Hanging Rock, R 8 591
Hannibal, M 14-- 500
Hanover, K 9---- 321
Hanoverton, H 14 266
Harlem Sprs., I 14 250
Harper, J 4------ 150
Harpersville ---- 175
Harpster, G 6--- 240
Harrietsville, M 12 250
Harrisburg, M 6- 258
Harrisor, O 1---1,309
Harrisonville, O 10 300
Harrisville, K 14 356
Harrod, I 3------ 389
Harshman, M 3-- 500
Hartford, F 15-- 400
Hartford Station, F 15 300
Hartsgrove, E 14 800
Hartshorn, M 13- 350
Hartville, G 12-- 350
Hartwell -------2,828
Harveysburg, N 3 355
Haskins, E 5----- 427
Havana, G 8----- 200
Haviland, G 1---- 270
Haydenville, N 9 421
Haysville, H 9-- 247
Hayesville, N 7- 388
Hazael, P 11---- 150
Hazlewood, O 2-- 170
Hebbardsville, O 10 150
Hebron, L 8----- 683
Helena, F 6------ 209
Hemlock, M 10-- 497
Hendrysburg, K 13 450
Hepburn, I 5---- 259
Heslop, N 13---- 300
Hessville, F 10-- 250
Hicksville, F 1--2,378
Higby, O 7------ 305
Higginsport, Q 4 353
Highland, O 6--- 235
Hillgrove, K 1--- 200
Hilliard, L 6---- 451
Hillsboro, O 5---4,356
Hinckley, F 11-- 150
Hiram, F 13----- 453
Hockingport, O 11 225
Holgate, F 3----1,039
Holland, E 4---- 250
Hollansburg, L 1 262
Hollister, N 10-- 500
Holloway, K 13-- 974
Holmesville, I 10 359
Homer, K 8------ 400
Homeworth, H 14 400
Hooker, M 8----- 150
Hopedale, J 14-- 561
Hounckton, H 5--- 150
Houston, K 2---- 300
Howard, J 9----- 300
Howenstine, I 12 150
Hoytville, F 4--- 367
Hubbard, G 15--3,320
Hudson, F 12----1,134
Huntington, G 9- 650
Huntsburg, E 13- 800
Huntsville, J 4-- 339
Huron, E 8------1,703
Huron Junction, F 8-1,756

Iberia, I 9------ 200
Independence, F 11-1,074
Irondale, I 15---1,136
Ironspot --------- 400
Ironton, R 8----14,007
Isleta, J 11------ 150
Ithaca, L 1------ 82
Ivorydale, O 1--- 518

Jackson, P 8----5,042
Jacksonburgh, N 2 44
Jackson Center, J 3 578
Jacksontown, L 9 300
Jacksonville, N 10-1,046
Jacobsburg, L 14- 150
Jamestown, M 4-1,039
Jasper, P 7------ 250
Jefferson, D 15--1,532
Jeffersonville, M 5 790
Jelloway, I 9---- 150
Jenera, H 4------ 269
Jeromeville, H 9- 408
Jerry City, F 5-- 266
Jersey, L 8------ 296
Jerusalem, L 13- 241
Jewell, F 3------ 300
Jewett, J 14----- 852
Johnson, G 11---- 400
Johnsonville, F 15 300
Johnstown, K 8-- 906
Johnsville, M 2--- 200
Joyce ----------- 200
Junction, F 2---- 200
Junction City, M 9 890
Justus, I 12------ 300

Kalida, G 3------ 583
Kamms, E 11---- 150
Kanauga, P 10---- 150
Kansas, F 6------ 320
Keene, J 11------ 150
Kelleys Isl., E 8 708
Kellogsville, C 14 150
Kenmore -------12,683
Kennedy, T 5---- 598
Kensington, H 14 400
Kent, G 13-------7,070
Kenton, I 5------7,690
Kenwood, K 14--- 400
Kettlersville, J 2 140
Keystone, P 9---- 150
Kilbourne, J 7--- 206
Kilgore, J 14----- 300
Killbuck, J 10---- 575
Kimberly -------- 200
Kimbolton, K 21- 256
Kings Creek, K 4 300
Kings Mills, O 3 479
Kingston, N 7---- 800
Kingsville, C 15- 600
Kingsway, E 6--- 109
Kinsman, E 15--- 900
Kinsman Station, E 15 300
Kipling, L 12---- 300
Kipton, F 9------ 250
Kirby, H 5------- 196
Kirkersville, L 8 266
Kunkle, E 2------ 325
Kyger, P 10------ 150
Keyles Corner, G 15 225

Lacarne, E 7----- 150
LaFayette ------- 383
LaFayette, L 5--- 200
Lagrange, F 10--- 500
Lakeside, E 8---- 400
Lakeview, J 3---- 549
Lakeville, I 10--- 200
Lakewood, E 11-41,732
Lancaster, M 8-14,706
Landeck, H 2---- 150
Lansing, K 14---- 300
Larue, I 5------- 792
Latham, P 6------ 150
Latty, G 1------- 294
Laura, L 2------- 243
Laurel, Q 3------ 182
Laurelville, N 8-- 425
Leavittsburg, F 14 300
Lebanon, N 3----3,396
Leesburg, O 5---- 849
Leesville, H 7---- 198
Leesville Cross Roads, H 7--- 194
Leetonia, H 14--2,688
Leipsic, G 4-----1,788
Lemoyne, E 5---- 161
Lena, K 3-------- 250
Leroy, G 10------ 241
Letart Falls, Q 11 500
Levanna, Q 4----- 150
Levering, I 8----- 100
Lewisburg, L 1--1,103
Lewis Center, K 7 300
Lewiston, J 4---- 200
Lewisville, M 13- 230
Lexington, I 8---- 634
Liberty, M 2----- 150
Liberty Center, E 3 635
Lightsville, K 1- 200
Lilly Chapel, L 6 400
Lima, H 3-------41,326
Limaville, G 13--- 183
Lime City, E 5--- 150
Limestone, E 6--- 250
Linden Heights, L 7-1,731
Lindenville, E 15 800
Lindsey, F 4----- 456
Linton Mills, K 11 150
Linworth, K 7---- 172
Lisbon, H 14----3,113
Lithopolis, M 7-- 283
Lit. Hocking, O 11 350
Lockbourne, M 7 279
Lockington, K 2-- 181
Lockland, O 2----4,007
Lockwood, E 14-- 300
Locust Grove, P 6 220
Lodi, G 10-------1,240
Logan, N 9------5,493
Loganville, J 4--- 200
London, L 5------4,080
Long Bottom, P 11 150
Longstreth, N 9-- 208
Lorain, E 10-----37,295
Lore City, L 12-- 784
Loudonville, I 9-1,887
Louisville, H 13-2,008
Loveland, O 3----1,557
Lovell, H 6------ 569
Lowell, N 12----- 516
Lowellville, G 15-2,214
Lower Salem, N 12 138
Loydsville, K 14- 150
Lucas, I 9------- 337
Lucasburg ------ 400
Lucasville, Q 7--- 256
Luckey, E 5------ 500
Ludlow Falls, L 2 171
Luhrig, O 10----- 400
Lumberton, N 4-- 105
Lykens, H 7------ 200
Lynchburg, O 4-- 898
Lyndon, O 6------ 162
Lyons, D 3------- 329

McArthur, O 8---1,307
McClainville, L 14 200
McClure, F 3----- 433
McComb, G 4----1,012
McConnelsville, M 11-1,618
McCuneville, M 9 300
McCutchenville, G 6 350
McDermott, O 7-- 621
McDonald, F 14--- 621
McGuffey, I 4---- 688
Macedonia, F 12-- 581
Macksburg, M 12 339
Macon ----------- 150
Madeira, O 2----- 600
Madison, D 13---- 293
Madisons Mills, M 5 150
Madisonville, F 5-5,193
Magnetic Springs, J 6 194
Magnolia, I 13--- 605
Mahoim, M 10---- 200
Mainville, O 3---- 269
Malaga, L 13----- 150
Malinta, F 3------ 348
Mallet Cr., G 10 350
Malta, M 11------ 885
Malvern, I 13---- 979
Manchester, R 5-1,824
Mansfield, H 9---27,824
Mantua, F 13---- 764
Mapleheights, E 11-1,732
Mapleshade, Q 10 400
Maplewood, J 3--- 150
Marathon, P 3---- 160
Marblecliff, L 7-- 216
Marblehead, E 8-1,048
Marengo, J 7----- 267
Maria Stein, J 2 500
Marietta, N 12---15,140
Marion, I 6------27,891
Mark Center, F 1 285
Marlboro, H 13--- 251
Marseilles, I 6---- 179
Marshallville, H 11 295
Martel, I 7------- 160
Martin, E 6------ 306
Martinsburg, K 9 218
Martins Ferry, K 15-11,634
Martinsville, O 4 397
Marysville, K 6---3,635
Mason, O 2------- 816
Massieville, O 7-- 300
Massillon, H 12-17,428
Maumee, E 4-----3,195
Maximo, H 13---- 185
Mayfield, E 12---- 500
Maynard, K 14---- 400
Mecca, F 15------ 250
Mechanicsburg, K 5-1,470
Mechanicstown, I 14 250
Medina, G 10-----3,430
Medway, L 3------ 250
Mecker, I 6------ 200
Melmore, G 7----- 250
Melrose, G 2----- 238
Mendon, I 2------ 571
Mentor, D 12----- 851
Mercer, I 1------ 300
Meredith, J 6---- 250
Mesopotamia, E 4 800
Metamora, D 4---- 484
Miami, O 1------- 284
Miamisburg, M 2-4,383
Miamiville, P 3-- 205
Middle Bass, D 8 200
Middlebranch, H 8 260
Middlebourne, L 13 175
Middleburg, K 5 288
Middlefield, E 13 706
Middlepoint, H 2 670
Middleport, P 10-3,772
Middletown, N 2-24,670
Midland, O 1----- 312
Midvale, J 13---- 675
Midway, F 2------ 301
Mifflin, H 9------ 133
Milan, F 8------- 653
Milford, O 3-----1,525
Milford Center, K 5 671
Millbury, E 5---- 232
Milledgeville, N 5 217
Miller, R 9------ 350
Miller City, G 3-- 195
Millersburg, I 11-2,098
Millersport, L 8-- 370
Millfield, N 10---- 150
Millville, O 1----- 263
Milnersville, K 12-2,000
Milton Center, F 4 194
Miltonsburg, M 13 84
Mineral, O 10---- 312
Mineral City, I 13 800
Mineral Ridge, G 15 759
Minersville, P 19 980
Minerva, H 14----2,261
Mingo, K 4------- 175
Mingo Jc., J 15--4,616
Minster, J 2-----1,538
Misco ----------- 200
Mogadore, G 12--- 751
Mohican, H 10---- 150
Momence Town, E 5 200
Monclova, E 4---- 250
Monday, N 10---- 420
Monfort --------- 450
Monroe, N 2------ 266
Monroe Center, D 15 200
Monroeville, F 8-1,185
Montezuma, J 2--- 175
Montgomery, O 2 378
Montpelier, E 1--3,052
Montra, J 4------ 165
Montville, E 13--- 600
Moons, N 5------- 200
Morral, I 6------ 387
Morristown, K 13 315
Morrow, O 3------ 803
Moscow, O 3------ 274
Mossrun, N 13---- 175
Mountairy, O 1--- 497
Mt. Blanchard, H 5 427
Mt. Carmel, V 7-- 200
Mt. Cory, H 4---- 252
Mt. Eaton, I 11--- 177
Mt. Ephriam, L 12 225
Mt. Gilead, I 8---1,837
Mt. Healthy, O 1-2,255
Mt. Hope, L 11--- 150
Mt. Liberty, J 8-- 200
Mt. Orab, P 4---- 545
Mt. Perry, L 9---- 150
Mt. Pleasant, K 14 635
Mt. Sterling, M 6-1,112
Mt. Sterling, L 10 275
Mt. Summit, U 5 150
Mt. Vernon, J 8--9,237
Mt Victory, I 5-- 723
Mt. Washington, P 2 984
Mowrystown, P 4 350
Moxahala, M 10-- 400
Muggen, F 4----- 180
Munroe Falls, G 12 300
Murray, N 10----1,493
Mutual, K 4------ 157

Nankin, H 9------ 180
Napoleon, F 3---4,143
Nashport, K 10--- 161
Nashville, I 10--- 211
Navarre, H 12---1,385
Negley, H 15----- 400
Nellie, J 10------ 144
Nelsonville, N 9-6,440
Neptune, I 2----- 155
Nevada, H 6------ 793
Neville, Q 3------ 128
New Albany, K 7 200
New Alexandria, J 15 141
New Antioch, N 4 192
Newark, L 9----26,718
New Athens, K 14 408
New Baltimore, G 13 170
New Bavaria, F 3 400
New Bedford, J 11 175
New Berlin, H 12 865
New Boston, Q 7-4,817
New Bremen, J 2-1,502
New Buffalo, G 14 200
Newburg, E 12--2,957
Newbury, E 13--- 150
New Burlington, N 4 375
New Burlington, P 2 300
New Carlisle, L 8-1,019
Newcastle, J 10--2,943
Newcomerstown, K 12-3,389
New Concord, L 11 889
New Cumberland, I 13 150
New Dover, K 6--- 250
New Garden, H 14 200
New Hampshire, I 4 300
New Haven, G 8 175
New Holland, N 6 810
New Knoxville, J 2--- 537
New Lebanon, M 2 185
New Lexington, M 10-3,157
New London, G 9---- 1,470
New Lyme, E 14 400
New Madison, L 1------ 608
New Marshfield, O 10---- 400
New Martinsburg, N 5 --- 250
New Matamoras, N 14-- 896
New Middletown, G 15--- 168
New Morefield, L 5------ 300
New Paris, L 1 -- 907
New Petersburg, O 5------ 250
New Philadelphia, J 12-10,718
New Pittsburg, N 10-- 300
New Plymoth, N 9---- 150
Newport, J 2---- 200
Newport, J 12--- 400
Newport, N 13--- 300
New Richmond, P 3-1,714
New Riegal, G 6-- 246
New Rumley------ 180
New Salem, L 9 -- 180
New Springfield, H 15---- 400
New Straitsville, M 10----2,208
Newton F's F 14-1,100
Newtonville, O 3-- 120
Newtown, P 2---- 534
New Vienna, O 4-- 704
New Washington, H 8------ 919
New Waterford, H 15-- 438
New Weston, J 1-- 232
Ney, F 2-------- 282
Niles, F 15------13,080
Nimisila, H 12---- 200
Norman, K 9------ 200
N. Baltimore, G 4--2,439
Northbend, O 1--- 597
N. Benton, G 14-- 150
North Bloomfield, E 14--- 780
N. Bristol, F 14-- 200
North Canton, H 12-----1,597
North Collegehill, O 1------1,104
North Creek, F 3-- 150
N. Fairfield, G 8-- 500
Northfield, F 12--- 861
N. Georgetown, H 14---- 240
N. Hampton, L 3-- 350
N. Industry, H 13 350
N. Jackson, G 14-- 400
N. Kingsville, C 15---- 598
N. Lawrence, H 12-----1,150
N. Lewisburg, K 5 720
N. Liberty, Q 5--- 350
N. Lima, G 15---- 300
N. Madison, D 13 178
N. Monroeville, F 8---- 100
N. Olmsted, E 11------1,419
North Randall, E 12 652
N. Ridgeville, F 10----- 400
N. Robinson, H 7-- 159
N. Royalton, F 11------ 450
North Star, J 10-- 205
Norwalk, F 8----7,379
Norwich, L 11---- 142
Norwood, G 2---24,966
Nova, G 9------- 252
Novelty, E 12---- 200

Oakfield, E 14---- 300
Oak Harbor, E 6-1,858
Oak Hill, O 8----1,394
Oakland, N 3---- 185
Oakley, P 2------1,639
Oakwood, M 3----1,473
Oakwood, G 2---- 443
Oberlin, F 9-----4,236
Oceola, H 6------ 300
Ogontz, F 8------ 150
Ohio City, H 1--- 848
Okeana, O 1------ 220
Okolona, F 3----- 100
Olbers, N 10----- 175
Old Fort, F 6---- 200
Olena, G 8------ 150
Olive Branch, P 3 200
Olive Fur, Q 8---- 250
Olmstead, F's F 10---- 374
Omega, P 7------ 250
Ontario, H 8---- 150
Opperman ------- 190
Orangeville, F 15---- 222
Orbiston, N 15---- 520
Orient, M 0------ 250
Orrs, Q 8-------- 150
Orrville, H 11---4,107
Orwell, E 14---- 800
Osborn, M 3-----1,059
Osgood, J 1------ 175
Osnaburg, H 13--- 448
Ostander, K 6---- 391
Otsego, K 11---- 250
Ottawa, G 3-----2,167
Ottokee, E 3----- 100
Ottoville, H 2---- 435
Otway, Q 6------ 289
Owens, J 6------ 600
Owensville, P 3-- 295
Oxford, N 1---2,146

Painesville, D 13-7,272
Palestine, L 1---- 199
Palmyra, G 13---- 200
Palmyra, Station, G 14-- 250
Pancoastburg, M 6 249
Pandora, H 4---- 659
Pansy, O 3------ 100
Paradise Hill, Paris, H 13---- 300
Parkman, F 13--- 300
Parma, F 11----- 310
Parral, I 12----- 175
Pataskala, L 8---- 771
Patterson, H 5--- 173
Paulding, G 1---2,106
Pawnee, G 10---- 200
Payne, G 1------- 984
Peebles, P 6-----1,008
Pemberton, K 3--- 250
Pemberville, F 5- 938
Peninsula, F 12--- 520
Pennsville, M 11- 250
Perintown, P 2--- 175
Perry, D 13------ 473
Perryburg, E 5--2,429
Perrysville, I 9-- 575
Perryton, K 9---- 200
Peru, G 8-------- 100
Petersburg, H 15 600
Pettisville, E 5--- 300
Pharisburg, J 6--- 250
Phillipsburg ---- 348
Philo, L 11------ 800
Phoneton, L 3---- 150
Pickerington, L 8---- 358
Pierpont, D 15--- 250
Piedmont, K 13--- 250
Pigeon Run, H 12--- 150
Piketon, P 7----- 664
Pioneer, D 1----- 774
Piqua, K 2----15,044
Pitsburg, L 2---- 302
Plain City, K 6--1,330
Plainfield, K 11-- 172
Plainville, P 2---- 200
Pleasant City, L 12--- 781
Pleasant Hill, L 2 781
Pleasanton, O 10- 150
Pleasant Plain, O 3---- 154
Pleasantridge, O 2---- 255
Pleasantville, M 8---- 479
Plymouth, G 8---1,374
Point Isabell, Q 3 150
Poland, G 15---- 561
Polk, H 10------ 263
Pomeroy, P 10---4,294
Portage, F 5----- 408
Port Clinton, E 7-3,928
Port Homer, I 15 150
Port Jefferson, J 3------ 237
Portland, P 11---- 150
Portsmouth, Q 7-33,011
Port Washington, J 12----- 382
Port William, N 4 294
Pottersburg, K 5- 150
Powell, K 6---- 250
Powhatan Pt., L 14---- 406
Prairie Dep., F 5 578
Proctorville ---- 629
Prospect, J 6---- 949
Prout, F 8------ 100
Pulaski, E 2----- 170
Put-in-Bay, E 8-- 216
Pyrmont, M 2---- 300

Quaker City, L 13 732
Quincy, K 4----- 594

Rabb, D 4------ 200
Racine, P 11---- 572
Radcuff, O 9---- 162
Radnor, J 6------ 200
Ragersville, J 12- 165
Rainsboro, O 5--- 247
Randolph, G 13--- 150
Range, M 5------ 250
Rarden, P 6------ 302
Ravenna, G 13---7,219
Rawson, H 4----- 416
Ray, O 8-------- 150
Rayland, ------- 500
Raymond, J 5---- 300
Reading, O 2---4,540
Redfield, M 10--- 250
Reedsville, P 11- 250
Reesville, N 4-- 210
Rehoboth, M 10--- 200
Reiley, N 1------ 325
Reinersville, M 11---- 200
Rendville, M 10-- 515
Republic, G 7--- 393
Reynoldsburg, L 7 491
Rhodesdale, ---- 300
Richmond, J 14-- 358
Richmond, Cen. D 15 248
Richmond Dale, O 7 400
Richville, H 12-- 200
Richwood, J 6---1,601
Ridgeville Corners, P 3---- 250
Ridgeway, I 5---- 456
Rio Grande, Q 9-- 150
Ripley, Q 4------1,529
Risingsun, F 5---- 479
Rittman, G 11---1,803
Rix Mills, L 11--- 200
Robertsville, H 13 250
Robins, L 12---- 500
Rockbridge, N 8-- 250
Rockcreek, D 14-- 483
Rockcreek station, D 14--- 200
Rockford, L 1----1,075
Rockland, O 12--- 200
Rockyridge, E 6-- 215
Rocky River, E 11-1,861
Rodgers, H 15--- 241
Rome, Q 5------- 200
Rome, D 14------ 610
Rootstown, G 13- 200
Roscoe, J 11---- 629
Roseville, M 10--1,349
Rosewood, K 4--- 250
Rossburg ------- 246
Rossford, E 5--1,000
Rossmoyne, T 5--- 276
Roswell --------- 420
Roundhead, I 4--- 356
Roxabell, N 6--- 231
Rowsburg, H 9--- 236
Royalton, M 8---- 200
Rudolph, F 4---- 4540
Ruraldale, M 11- 300
Rushmore, H 8--- 175
Rushun, K 15---- 200
Rushsylvania, J 5 479
Rushtown, Q 7--- 100
Rushville, M 9--- 209
Ruskin, --------- 150
Russelville, Q 4-- 435
Russia, K 2------ 350
Rutland, P 10---- 500

Sabina, N 5----1,504
St. Clairsville, K 14-1,561
St. Henry, J 1-- 561
St. Johns, I 3--- 380
St. Louisville, K 9 263
St. Marys, I 2--5,679
St. Paris, K 3--1,226
Salem, H 14---10,305
Salesville, L 13- 247
Salineville, I 14-2,700
Sandrun, N 10--- 350
Sandusky, E 8--22,897
Sandyville, I 12- 275
Santa Fe, J 3---- 200
Santoy ---------- 976
Sarahsville, L 15- 186
Sardinia, P 3---- 561
Sardis, M 14----- 375
Savannah, G 9---- 268
Sawyerwood, G 12-1,000
Saybrook, D 14--- 250
Scio, J 14------- 861
Scienceville, G 14 500
Scioto, Q 7------ 200
Sciotoville, Q 7--2,182
Scott, G 1------- 342
Seaman, Q 5----- 553
Sebring, H 13---3,541
Sedalia, M 5---- 483
Sekitan, P 1----1,100
Selma, M 4------ 250
Senecaville, L 12- 947
Seven Mile, N 1- 369
Seville, G 11---- 691
Shadyside, L 15--3,084
Shaker Heights, E 11-1,616
Shandon, R 2---- 207
Shanesville, I 11- 352
Sharline, G 14--- 500
Sharon, N 12---- 200
Sharon Cen., G 11 275
Sharonville, O 2- 753
Sharples, E 5---- 345
Shawnee, M 10--1,918
Shelby, H 8----5,578
Shepard, L 7---- 400
Sheridan, R 8---- 200
Sherodsville, J 13- 377
Sherritts, Q 9--- 200
Sherwood, F 1--- 543
Shiloh, G 8------ 430
Short Creek, K 14 200
Shreve, I 10----1,094
Siam, G 7-------- 150
Sidney, K 3---- 8,590
Signal, H 15---- 175
Silver Lake, Q 12 120
Silverton, O 2--- 795
Smithfield, K 14- 620
Smithville, H 11- 482
Sodom, F 15----- 350
Somerdale, I 13-- 300
Somerford, L 6--- 186
Somerset, M 9--1,339
Somerton, L 13--- 201
Somerville, N 1-- 305
Sonora, L 11---- 200
South Amherst, F 9 944
S Bloomfield, M 7 230
S. Bloomingville, N 8---- 210
S. Charleston, M 5---1,267
S. Euclid, E 15-1,605
S. Lebanon, O 3-- 675
S. Olive, M 12--- 150
S. Perry, N 8---- 150
S. Point, S 8---- 406
S. Salem, O 6---- 193
S. Solon, -------- 442
S. Vienna, L 5--- 368
S. Webster, Q 8-- 604
S. Woodbury, J 7 150
S. Zanesville, L 10-----1,010
Sparta, J 8------ 164
Spencer, G 10---- 527
Spencerville, I 2-1,543
Springboro, N 2-- 341
Springdale, O 2--- 220
Springfield, L 4-60,840
Spring Valley, M 3 444
Stafford, M 13--- 158
Staunton, N 5---- 300
Steel, K 14------ 500
Sterling, G 11---- 375
Steubenville, J 15-28,508
Stewart, O 11---- 339
Stewartville, L 14 500
Stillwater, J 13-- 225
Stockdale ------ 200
Stockport, N 11-- 455
Stone Creek, J 12 133
Stony Ridge, E 5- 200
Stoutsville, M 7-- 600
Strasburg, I 12--- 917
Streetsboro, F 13- 200
Strongsville, F 11 250
Struthers, G 15-5,847
Stryker, E 2----1,014
Sugar Creek, I 12 618
Sugar Grove, M 8 420
Sullivan, G 10---- 150
Summerfield, M 12 484
Summerford, L 5-- 300
Summit Sta., L 8 190
Sunbury, K 7- - 827
Superior, ------- 200
Swanton, E 4-----1,248
Swedon --------1,500
Sycamore, H 6--- 839
Sylvania D 4-----1,223
Syracuse, P 11--- 500

Tacoma L 13---- 150
Tallmadge, G 12- 500
Tarlton, N 8----- 260
Taylorsville, P 4- 417
Tedrow, D 3------ 225
Temperanceville, L 13----- 200
Terrace Park, O 2 410
Thomastown, G 12 200
Thornville, L 9--- 451
Thurman, Q 9---- 500
Thurston, L 9---- 394
Tiffin, G 6------14,375
Tiltonsville, K 15 500
Tippecanoe, K 13- 450
Tippecanoe City, L 2-2,426
Tiro, H 8--------- 283
Toledo, D 5---243,164
Tontogany, E 4--- 303
Torch, O 11------ 100
Toronto, J 15----4,684
Tremont City, L 4 287
Trenton, N 2---- 618
Trilby, D 4------ 200
Trimble, N 10---- 806
Trinway, K 10---- 300
Trotwood, M 2---- 422
Troy, L 3-------7,260
Tuppers Plains, O 11 200
Tuscarawas, J 12- 499
Twinsburg, F 12-- 250

Ubrichsville, J 13-6,428
Union, L 2------ 250
Union City, K 1-4,040
Union Fur., N 9-- 263
Unionport, J 14--- 250
Uniontown, K 14 107
Unionville, D 1--- 300
Unionville Center, K 6--- 192
Uniopolis, T 3--- 400
Unity, H 15------ 300
Upper Arlington, L 7 620
Upper Sandusky, H 6-3,708
Urbana, K 4----7,621
Utica, K 9-------1,658

Valley City, F 11- 225
Valley View, E 11 403
Vanburen, G 5---- 273
Vandalia, L 3---- 257
Vanlue, C 5------ 368
Van Wert, H 1---8,100
Vaughnsville, H 3 300
Venedocia, H 2-- 280
Venice, E 8------ 310
Vermilion, F 9---1,436
Verona, L 2------ 317
Versailles, K 2--1,563
Vickery, F 7----- 180
Vienna, F 15----- 392
Vigo, O 8-------- 193
Vincent, N 11---- 250
Vinton, P 9------ 407

Wabash, J 14---- 300
Waco, H 12------ 200
Wade, N 13------ 250
Wadsworth, G 11-4,742
Wainwright, J 12 350
Wakeman, F 9---- 930
Walbridge, E 5--- 584
Walkers, I 15---- 200
Walnut Creek, I 11 150
Walnutrun, L 5-- 210
Wapakoneta, I 3-5,295
Warner, N 12---- 200
Warren, F 15---27,050
Warrenton, K 15- 300
Warrensville, E 12 150
Warsaw, J 10---- 488
Warwick, H 1---- 250
Washington, C. H. N 5-------7,962
Washingtonville, H 15---- 823
Waterford, N 11-- 300
Waterville, E 4-- 779
Watertown, N 12 200
Wauseon, E 3----3,035
Waverly, P 7----1,625
Waynesburg, I 13 978
Waynesfield, I 4 584
Waynesville, N 3 668
Webster, K 2---- 204
Weldon, F 15--- 195
Wellington, N 3-2,245
Wellston, P 8---6,687
Wellsville, I 15-8,849
W. Alexandria, M 1 994
W. Andover, E 15 300
W. Boro, O 4---- 250
W. Brookfield, H 12 300
W. Cairo, H 3--- 380
W. Carrollton, M 3-1,430
W. Carlisle, K 10 175
Westchester, O 2 280
W. Dover, E 10-- 300
W. Elkton, N 1-- 204
Western Star, G 11 173
Westerville, K 7-2,480
W. Farmington, F 14 317
W. Jefferson, L 6 1,170
W. Lafayette, K 11 921
W. Lebanon Station, I 11---- 200
W. Leipsic, G 3-- 271
W. Liberty, K 4-1,347
W. Manchester, L 1 409
W. Mansfield, J 5 737
W. Mecca, E 14-- 200
W. Middletown, 230
W. Millgrove, F 5 132
W. Milton, L 5---1,256
Weston, F 4----- 844
Westpark, E 11--8,581
W. Richfield, F 11 175
W. Salem, G 10 636
W. Union, Q 6-- 992
W. Unity, E 2-- 906
Westview, F 11--- 600
Westville, K 4---- 250
Westwood, L 15-- 250
Weymouth, F 11-- 300
Wharton, H 5---- 361
White Cottage, L 10 300
Whitehouse, E 4 513
Wickliffe, E 12--1,508
Wick, E 15------ 200
Wilkesville, P 9-- 224
Williamsburg, P 3 969
Williamsfield, --- 200
Williamsport, N 7 554
N 7 554
Willoughby, D 12-2,656
Willshire, H 1---- 546
Willington, N 4-5,087
Wilnot, I 12------ 227
Winchester, N 5-- 913
Winham, F 13---- 314
Windsor, E 14---- 700
Winesburg, I 11-- 250
Winona, H 14---- 300
Withamsville, P 3 382
Woodington, K 1-- 300
Woodlawn, O 2---- 250
Woodsfield, M 13-2,394
Woodstock, K 5-- 336
Woodville, E 6--- 910
Wooster, H 10---8,204
Worthington, K 7 705
Wren, H 1------- 314
Wyoming, M 3--2,323

Xenia, M 3-------9,740

Yellowbud, N 7--- 188
Yellow Sprs., M 4-1,364
Yorkshire, J 2--- 123
Yorkville, K 15--1,754
Youngstown, G 15-132,358

Zaleski, O 9----- 395
Zanesfield, J 5--- 243
Zanesville, L 10-20,569
Zoar, I 12------- 178
Zoarville, I 12--- 200
Zone, D 3-------- 200

OKLAHOMA

Admitted as a Territory, May 2, 1890.

Admitted as a State, Nov. 16, 1907.

Area:

Land, 69,414 sq. miles.

Water, 643 sq. miles.

Total, 70,057 sq. miles.

Population, 2,028,283.

Capital, Oklahoma.

COUNTIES.

County	Key	Pop.
Adair, E 21---		13,703
Alfalfa, B 8---		16,253
Atoka, L 16----		20,862
Beaver, B 1----		14,048
Beckham, H 4-		18,989
Blaine, F 8-----		15,875
Bryan, N 15----		40,700
Caddo, I 9------		34,207
Canadian, G 10		22,288
Carter, M 13---		40,247
Cherokee, F 20		19,872
Choctaw, N 18-		32,144
Cimarron, O 2-		3,436
Cleveland, I 12		19,389
Coal, L 16------		18,406
Comanche, K 8		26,629
Cotton, L 8-----		16,679
Craig, C 19----		19,160
Creek, E 16----		62,840
Custer, G 6----		18,736
Delaware, C 21		13,868
Dewey, E 6----		12,434
Ellis, F 3------		11,673
Garfield, D 10-		37,500
Garvin, K 12---		32,445
Grady, I 10----		33,943
Grant, C 10----		16,072
Greer, J 4------		15,836
Harmon, K 3----		11,261
Harper, B 4-----		7,623
Haskell, H 20-		19,397
Hughes, I 15---		26,045
Jackson, K 5---		22,141
Jefferson, N 10		17,664
Johnston, M 14		20,125
Kay, B 13------		34,907
Kingfisher, F 10		15,671
Kiowa, I 6------		23,094
Latimer, J 19--		13,866
Le Flore, I 21-		42,765
Lincoln, G 14---		33,406
Logan, F 12-----		27,550
Love, N 13------		12,433
McClain, J 12-		19,326
McCurtain, N 21		37,905
McIntosh, H 18		26,404
Major, D 8------		12,426
Marshall, M 14		14,674
Mayes, D 19----		16,829
Murray, E 13---		13,115
Muskogee, F 19		61,710
Noble, D 12----		13,560
Nowata, B 18-		15,889
Okfuskee, H 15		25,051
Oklahoma, H 11-116,307		
Okmulgee, G 17		55,072
Osage, C 15----		36,536
Ottawa, B 20---		41,108
Pawnee, D 14		19,126
Payne, E 13-----		30,180
Pittsburg, J 17		52,570
Pontotoc, K 14		30,949
Pottawatomie, I 13		46,028
Pushmataha, M 18		17,514
Roger Mills, G 4		10,638
Rogers, D 18---		17,605
Seminole, I 15-		23,808
Sequoyah, H 21		26,786
Stephens, L 10		24,692
Texas, O 6------		13,975
Tillman, L 6---		22,433
Tulsa, E 17---109,023		
Wagoner, F 19		21,371
Washington, B17		27,002
Washita, I 6----		22,237
Woods, B 7-----		15,939
Woodward, D 5		14,663
Total------2,028,283		

TOWNS.

Town	Key	Pop.
Achille, O 15----		500
Ada, K 14--------		8,012
Adair, D 19-----		369
Adamson, J 18---		150
Addington, M 10		368
Afton, B 20-----1,518		
Agra, F 14------		272
Akins, G 21-----		150
Alabama, H 16---		261
Albion, K 20----		301
Alderson, J 18--		855
Alex, J 10------		478
Aline, C 8------		358
Allen, J 15------1,377		
Alluwe, C 18----		600
Altus, K 5------4,522		
Alva, B 7-------3,913		
Amber, I 10-----		300
Ames, D 9------

OKLAHOMA—CONT'D

Fitzhugh, K 14 172
Fletcher, J 9 482
Foraker, B 15 394
Forgan, B 1 582
Foyil, D 18 109
Ft. Cobb, I 8 546
Ft. Gibson, F 19 1,353
Ft. Sill, K 8 2,500
Ft. Towson, N 19 965
Foss, H 6 348
Francis, J 14 911
Frederick, L 6 3,822
Frisco, G 10 200

Gage, D 4 804
Gans, H 21 295
Garber, D 11 1,446
Garvin, N 20 292
Gate, B 3 309
Geary, G 9 1,167
Geronimo, L 8 161
Glencoe, D 13 354
Glenpool, F 17 428
Goltry, C 9 287
Goodwell, P 6 225
Gore, G 20 329
Gotebo, I 6 737
Gracemont, I 9 266
Graiuola, A 14 325
Grandfield, M 7 1,990
Granite, J 5 912
Grant, N 18 395
Grayson (Wildcat) G 17 298
Greenfield, G 8 250
Grove, C 21 869
Guertie, J 16 251
Guthrie, F 12 11,757
Guymon, O 6 1,507

Hailleyville, J 18 2,067
Hallett, E 15 279
Hammond, G 5 440
Hanna, I 17 460
Hanson, H 21 182
Hardy, A 14 78
Harrah, H 13 365
Hartshorne, J 18 3,480
Haskell, F 18 2,196
Hastings, M 9 629
Haworth, O 22 400
Headrick, K 6 280
Healdton, M 11 2,157
Heavener, J 22 1,850
Helena, C 9 615
Helsel, I 12 525
Hendrix, O 15 180
Hennessey, E 10 1,310
Henryetta, H 17 5,889
Hester, J 5 80
Hickory, L 14 359
Hill, I 22 200
Hinton, H 8 744
Hitchcock, F 8 281
Hitchita, G 18 264
Hobart, J 6 2,936
Hochatown, M 21 500
Hockerville, B 20 500
Hoffman, H 17 365
Holdenville, I 15 2,932
Hollis, K 3 1,683
Hollister, L 6 250
Homestead, E 8 383
Hominy, D 15 2,875
Hooker, O 7 946
Howe, J 21 711
Hoyt, H 19 200
Hughes, J 20 500
Hugo, N 18 6,368
Hulbert, F 20 300
Hulen, L 9 159
Hunter, C 11 443
Hydro, G 8 686

Idabel, N 21 3,067
Illinois, G 20 300
Indiahoma, K 7 195
Indianola, I 17 415
Ingersoll, B 8 218
Inola, E 18 498

Jay, D 21 216
Jefferson, B 10 322
Jenks, E 17 1,508
Jennings, E 15 910
Jet, B 9 370
Johnson, J 13 230
Jones, G 12 214

Kamela, D 17 100
Kanima, H 20 200
Kansas, E 21 154
Kaw, B 14 627
Kellyville, F 16 500
Kemp, O 15 130
Kendrick, F 14 255
Kenefic, M 15 413
Keokuk Falls, H 14 169
Keota, I 20 494
Kerby, O 4 100
Ketchum, C 20 250
Keystone, E 16 300
Kiefer, F 16 1,663
Kildare, B 13 146
Kingfisher, F 10 2,447
Kingston, N 14 767
Kinta, I 19 393
Kiowa, K 17 1,287
Knowles, B 2 200
Konawa, J 14 896
Kosoma, L 18 200
Krebs, J 18 2,078
Kremlin, C 10 169
Kusa, H 17 1,069

Lahoma, D 9 262
Lamar, I 16 350
Lambert, B 8 130
Lamont, B 11 586
Langston, E 15 259
Laverne, B 7 476
Lawton, K 8 8,930
Lebanon, N 13 250
Leedey, F 5 468
Le Flore, J 20 300
Lehigh, L 16 1,898
Lenapah, B 18 434
Leon, N 12 216
Lexington, J 12 950
Lincolnville, B 21 150
Lindsay, J 11 1,543
Lockridge, G 11 230
Loco, L 11 300
Locust Grove, D 19 587
Lone Grove, M 12 286
Lone Wolf, J 5 657
Longdale, E 8 308
Lookeba, H 8 240
Loveland, M 7 191
Lovell, E 11 220
Lowrey, E 20 260
Lucien, D 12 400
Lugert, J 5 200
Lula, K 15 200
Luther, G 12 601

McAlester, J 17 12,095
McComb, I 13 281
McCurtain, I 20 1,062
McLoud, H 13 651
McMan, M 11 200
McMillan, N 13 150
MacArthur, G 4 300
Madill, N 14 2,717
Manchester, N 14 237
Mangum, J 4 3,405
Manitou, L 6 335
Mannford, E 15 650
Mannsville, M 13 639
Maple, H 21 150
Maramec, D 14 287
Marble City, G 21 344
Markham, E 15 60
Marietta, N 13 1,977
Marlow, K 10 2,276
Marshall, E 11 384
Martha, K 5 250
Maud, F 14 503
Maud, L 10 637
May, C 4 324
Maysville, J 12 627
Mead, N 15 250
Medford, B 11 1,050
Meeker, G 14 513
Meno, D 9 92
Meridian, F 12 201
Merrick, F 13 300
Miami, B 20 6,802
Midway, L 16 200
Milburn, M 15 496
Mill Creek, M 15 620
Millerton, N 20 150
Minco, H 10 606
Monroe, J 22 500
Moore, H 11 254
Mooreland, C 5 592
Moorewood, G 5 350
Morris, G 17 1,926
Morrison, D 13 353
Mounds, F 16 1,078
Mountain Park, K 6 334
Mountain View, I 7 917
Moyers, L 18 200
Muldrow, H 21 693
Mulhall, E 11 385
Muse, K 21 150
Muskogee, F 19 30,277
Mustang, H 11 165
Mutual, D 6 169

Narcissa, B 20 200
Nardin, B 12 200
Nash, C 10 348
Nashville, C 10 439
Navina, F 11 126
Nerotown, H 18 150
Newkirk, B 13 2,533
New Marshall, F12 434
Ninnekah, J 10 450
Noble, I 12 497
Norge, J 10 150
Norman, I 12 5,004
N. Enid, D 10 95
N. Miami, A 20 483
Noten, H 13 250
Nowata, B 18 4,435

Oakhurst, E 17 150
Oakland, M 14 420
Oakwood, F 5 224
Oberlin, N 17 200
Ochelata, C 17 419
Oil City, M 12 200
Oilton, E 15 2,231
Okarche, G 10 450
Okay, F 19 250
Okeene, E 9 1,084
Okemah, H 16 2,162
OKLAHOMA, H11 91,295
Okmulgee, G 17 17,430
Oktaha, G 18 335
Olive Creek, E 15 200
Olney, L 15 150
Olustee, L 5 665
Omega, F 9 180
Oologah, D 18 277
Optima, O 6 200
Orlando, E 12 161
Orr, N 11 254
Osage, D 15 757
Owasso, D 17 379

Paden, H 15 600
Panama, I 21 568
Paoli, J 12 363
Park Hill, F 20 150
Pauls Valley, K 12 3,694
Pawnuska, C 15 6,414
Pawnee, D 14 2,418
Peggs, E 20 157
Pensacola, D 19 150
Peoria, A 21 166
Perkins, E 13 608
Perry, D 12 3,154
Pershing, C 15 891
Phillips, L 16 972
Picher, A 21 9,676
Piedmont, G 11 213
Pittsburg, K 17 892
Pleasant Valley, E 12 240
Pocasset, I 10 300
Pollard, O 21 150
Ponca City, B 13 7,051
Pondcreek, C 10 965
Pontotoc, L 14 299
Pooleville, L 12 150
Porter, F 18 597
Porum, H 19 533
Poteau, I 21 2,679
Prague, H 14 1,127
Preston, G 17 500
Pryor, or Pryor Cr., D19 1,767
Pryor, D 19 1,767
Purcell, J 12 2,938
Purdy, K 11 200
Putnam, F 6 310

Quapaw, A 20 1,394
Quay, E 14 215
Quinlan, C 6 310
Quinton, I 19 1,557

Ralston, C 14 703
Ramona, C 17 793
Randlett, M 8 323
Rankin, G 3 150
Ravia, M 14 513
Reagan, L 14 160
Redbird, F 18 336
Red Fork, E 16 844
Red Oak, J 20 593
Redrock, C 13 329
Reed, J 4 200
Renfrow, A 11 132
Rentiesville, G 18 255
Ringling, M 11 1,039
Ringwood, D 9 225
Ripley, E 14 406
Rocky, I 6 322
Roff, K 14 1,138
Roland, H 22 271
Romulus, I 13 150
Roosevelt, J 6 362
Rosedale, J 13 250
Rosston, B 3 181
Rush Springs, K 10 768
Ryan, N 10 1,379

Salina, D 20 411
Sallisaw, H 21 2,255
Saltfork, C 11 150
Sand Springs, E 16 4,076
Sapulpa, E 16 11,634
Sasakwa, J 15 355
Savanna, J 17 250
Sayre, H 4 1,703
Schulter, G 17 200
Scullin, L 14 62
Seiling, E 6 323
Seminole, I 11 854
Sentinel, I 5 723
Seward, F 11 118
Shamrock, F 15 1,409
Sharon, D 5 250
Shattuck, D 3 1,365
Shawnee, H 13 15,348
Short, G 22 200
Shrewder, K 3 300
Silo, N 15 143
Skedee, D 14 268
Skiatook, D 17 1,653
Slick, F 15 250
Snyder, K 6 1,197
Sobol, M 19 500
Southard, E 8 171
S. Coffeyville, A 18 179
Soper, N 18 538
Sparks, G 14 472
Spencer, G 12 173
Sperry, D 17 487
Spiro, I 21 1,162
Springer, M 13 300
Stanley, L 18 200
Staunton, M 11 200
Sterling, K 9 265
Sterrett, N 15 703
Stigler, H 20 1,797
Stillwater, E 13 4,701
Stilwell, F 21 1,155
Stonebluff, F 17 300
Stonewall, K 15 622
Strang, D 19 500
Stratford, J 13 964
Stringtown, L 16 360
Strong City, G 4 350
Stroud, F 14 1,361
Stuart, J 16 724
Sugden, N 10 218
Sulphur, L 13 3,667
Sumner, D 13 65
Supply, C 4 231
Swink, N 19 169

Taft, F 18 553
Tahlequah, F 20 2,271
Talala, C 18 197
Talihina, K 20 690
Taloga, E 6 365
Tamaha, H 20 501
Tatums, L 11 375
Tecumseh, I 13 1,429
Temple, M 9 906
Terlton, E 15 400
Terral, N 10 506
Texanna, H 19 174
Texhoma, F 5 687
Texola, I 3 298
Thackerville, O 13 210
Thomas, F 7 1,223
Tipton, L 5 727
Tishomingo, M14 1,871
Tonkawa, B 12 1,448
Trail, F 5 150
Tribbey, I 13 360
Tryon, F 13 225
Tullahasse, F 19 180
Tulsa, E 17 72,075
Tupelo, K 15 400
Tuscania, F 20 248
Tushka, L 16 248
Tushkahoma, K19 200
Tuttle, H 10 590
Tyrone, N 7 700

Union, H 10 240

Valliant, N 20 809
Vanoss, J 13 500
Vera, D 17 200
Verden, I 9 496
Vian, G 20 1,176
Vici, E 5 425
Vinita, C 19 5,010
Vinson, J 3 175
Violet, J 14 291
Vireton, J 18 200

Wade, N 16 181
Wagoner, F 19 3,436
Wainwright, G 18 254
Wakita, B 10 338
Walters, L 9 3,032
Wanette, J 13 783
Wann, A 17 404
Wapanucka, L15 1,038
Wardville, K 16 250
Warner, H 19 318
Warwick, G 13 200
Washington, J 11 336
Washita, I 9 173
Watonga, F 8 1,678
Waukomis, D 10 463
Watova, C 18 200
Watts, E 21 396
Waurika, M 10 3,204
Wayne, J 12 429
Waynoka, C 7 1,500
Weatherford, G7 1,929
Webbers Falls, H 19 480
Welch, B 20 696
Weleetka, H 16 1,588
Welty, G 11 200
Wellston, G 13 650
W. Tulsa, E 16 300
Westville, E 21 956
Wetumka, I 16 1,422
Wewoka, I 15 1,520
Wheatland, H 11 165
Whitefield, I 19 350
Wilburton, J 19 2,220
Wildcat (Grayson), G 17 298
Williams, I 22 400
Willow, I 4 286
Wilson, M 12 2,286
Wirt, M 11 1,500
Wister, J 21 586
Witteville, I 21 175
Woodford, L 12 150
Woodville, N 14 443
Woodward, C 5 3,849
Wright, F 13 500
Wright City, N 21 500
Wyandotte, B 21 274
Wybark, F 19 200
Wynne Wood, K 12 2,200
Wynona, C 15 2,749

Yale, E 14 2,601
Yanush, K 19 175
Yeager, I 15 286
Yonkers, E 19 150
Yukon, G 11 1,016

Zineville, A 21 1,200

OREGON

First Settled at Astoria, 1811.
Admitted as a Territory, Aug. 14, 1848.
Admitted as a State, Feb. 14, 1859.
Area:
Land, 95,607 sq. miles.
Water, 1,092 sq. miles.
Total, 96,699 sq. miles.
Population, 783,389.
Capital, Salem.

COUNTIES.

County	Key	Pop.
Baker, F 18		17,929
Benton, G 5		13,744
Clackamas, D 7		37,698
Clatsop, A 4		23,030
Columbia, C 6		13,960
Coos, K 2		22,257
Crook, H 11		3,424
Curry, N 2		3,025
Deschutes, I 10		9,622
Douglas, K 5		21,332
Gilliam, C 12		3,960
Grant, H 16		5,496
Harney, K 16		3,992
Hood River, D 9		8,315
Jackson, N 5		20,405
Jefferson, G 10		3,211
Josephine, O 4		7,655
Klamath, O 9		11,413
Lake, O 12		3,991
Lane, I 5		36,166
Lincoln, F 4		6,084
Linn, G 6		24,550
Malheur, J 19		10,907
Marion, F 6		47,187
Morrow, D 14		5,617
Multnomah, D7		275,898
Polk, F 5		14,181
Sherman, D 11		3,826
Tillamook, D 4		8,810
Umatilla, C 16		25,946
Union, E 18		16,636
Wallowa, D 19		9,778
Wasco, D 10		13,648
Washington, D6		26,376
Wheeler, F 13		2,791
Yamhill, E 6		20,529
Total		783,389

TOWNS.

Town	Key	Pop.
Adams, C 16		198
Airlie, F 5		100
Albany, G 5		4,840
Albee, E 16		100
Algoma, N 8		275
Aloha, D 6		350
Alpine, H 5		300
Alsea, H 4		100
Amity, E 5		522
Antelope, F 11		199
Arago, L 3		152
Arlington, C 12		529
Ashland, O 6		4,283
Astoria, A 4		14,027
Athena, C 16		621
Aumsville, F 6		171
Aurora, E 6		229
Austin, G 16		149
Baker, F 18		7,729
Ballston, E 5		104
Bandon, L 2		1,440
Banks, D 5		300
Bay City, D 4		511
Beaver Creek, E 7		200
Beaver Hill, K 3		143
Beaverton, D 6		580
Bend, H 9		5,415
Big Eddy, C 10		500
Black Rock, F 4		100
Blaine, D 4		150
Blue River, H 7		100
Boardman, C 13		100
Bonanza, O 10		77
Boring, D 7		300
Bridal Veil, D 8		200
Bridge, L 3		200
Brogan, H 19		100
Brookings, O 2		500
Brooks, E 6		114
Brownsville, H 6		763
Buell, E 5		100
Buena Vista, F 5		121
Bullrun, D 7		100
Burns, J 15		904
Butte Falls, N 6		166
Buxton, C 5		200
Cake, G 18		300
Camas Valley, L 4		100
Canby, E 6		852
Canyon City, G 15		354
Canyonville, L 5		156
Carlton, D 5		552
Cascade Locks, C 8		350
Cazadero, E 7		150
Cedar Mill, C 6		125
Centralpoint, N 6		582
Champion, J 6		100
Chemawa, E 6		600
Cherry Grove, D 5		300
Clackamas, D 7		100
Clatskanie, B 5		1,171
Clatsop, B 4		176
Clifton, A 5		125
Cloverdale, E 4		150
Coburg, H 6		270
Condon, E 12		1,127
Cooston, K 3		102
Copperfield, F 20		155
Coquille, L 3		1,642
Cornelius, D 5		494
Cornucopia, F 16		350
Corvallis, G 6		5,752
Cottage Grove, I9		1,919
Cove, D 18		399
Crabtree, G 6		130
Crane, K 16		100
Crawfordsville, H6		125
Creswell, I 6		273
Criterion, E 10		100
Culver, G 10		100
Currinsville, D 7		150
Cushman, I 3		150
Dallas, F 5		2,701
Days Creek, L 5		150
Dayton, E 6		448
Dayville, G 14		117
Dee, C 9		250
Deerhorn, H 6		100
Deer Isl., B 6		100
Derry, F 5		100
Detroit, F 8		90
Dexter, I 6		165
Dillard, L 5		95
Dilley, D 5		150
Donald, E 6		126
Donna, H 6		200
Dorena, J 6		100
Dothan, or West Fork, M 4		80
Dover, D 7		80
Drain, J 5		607
Drewsey, J 17		83
Dufur, D 10		533
Duncan, or North Fk., D 17		125
Dundee, E 6		193
Durkee, G 19		100
Eagle Creek, D 7		80
Eagle Pt., K 3		128
Eastside, K 2		453
Echo, C 15		501
Elgin, D 18		1,043
Elkhead, J 5		140
Elkhorn, F 7		150
Elkton, J 4		90
Elmira, I 5		200
Elwood, E 7		110
Empire, K 3		182
Enterprise, D 19		1,895
Estacada, E 7		483
Eugene, I 5		10,593
Fairview, K 3		184
Falls City, F 5		994
Fernhill, B 4		100
Feruvale, M 5		80
Flora, B 19		150
Florence, I 3		317
Forest Grove, D 6		1,915
Ft. Klamath, M 8		200
Ft. Stevens, A 4		300
Fossil, F 12		519
Freewater, or Milton Sta., B 16		664
Garden Home, D 6		350
Gardiner, J 3		391
Garibaldi, D 4		200
Gaston, D 6		221
Gates, F 7		250
Gearhart, B 4		127
Gervais, E 6		268
Gladstone, D 7		1,069
Glenada, I 3		100
Glendale, M 5		548
Goble, B 6		117
Gold Beach, N 2		300
Gold Hill, N 5		422
Goldson, H 5		175
Goshen, I 6		100
Grants Pass, N 5		3,151
Grass Val., D 11		317
Gresham, D 6		1,103
Haines, F 18		503
Halfway, F 20		324
Halsey, H 6		339
Hamilton, F 14		100
Hamlet, C 4		100
Hammond, A 4		547
Harbor, O 2		200
Hardman, E 14		193
Harlan, G 4		200
Harper, I 18		100
Harrisburg, H 5		573
Helix, C 16		290
Heppner, D 14		1,324
Hermiston, C 15		655
Hilgard, D 17		150
Hillsboro, D 6		2,468
Hillsdale, D 6		100
Hoff, E 7		200
Hood River, C 9		3,195
Hoover, G 8		125
Horton, H 4		100
Hot Lake, E 18		300
Hubbard, E 6		320
Hugo, N 4		100
Hullt, F 6		150
Huntington, H 19		666
Imbler, D 18		206
Independence, F5		1,143
Ione, D 13		439
Ironside, H 18		160
Jacksonville, N 6		489
Jefferson, F 6		417
Jennings Lodge, D7		800
Jewell, B 5		358
Jordan Valley, L20		355
Joseph, D 19		770
Junction City, H 5		687
Kent, E 15		150
Klamath Agency, M 8		150
Klamath Falls, O 8		4,801
Knappa, A 5		175
LaFayette, E 6		410
LaGrande, D 17		6,913
Laidlaw, D 7		160
Lakeside, J 3		150
Lakeview, O 12		1,139
Lapine, J 9		150
Lebanon, G 6		1,805
Leona, J 5		300
Lexington, D 14		264
Linnton, C 6		1,400
Lostine, D 19		244
Lostine Station, D 19		230
Lyons, F 7		120
McCormmach, C16		86
McCoy, C 5		86
McMinnville, E5		2,767
Mabel, H 6		250
Madras, G 10		337
Malheur, H 18		75
Mapleton, I 3		200
Marcola, H 6		500
Marial, M 3		100
Marion, F 6		113
Marshfield, K 3		4,034
Marshland, B 5		72
Maupin, E 10		198
Mayville, E 12		105
Meacham, D 16		100
Medford, N 6		5,756
Medical Springs, E 18		275
Melrose, K 5		100
Merlin, N 5		150
Merrill, O 9		237
Metolius, G 10		94
Metzger, D 6		270
Middleton, D 6		75
Mill City, F 7		1,200
Milton, B 17		1,747
Milton Station, or Freewater, B 16		664
Milwaukie, D 7		1,172
Mist, B 5		250
Mitchell, G 12		224
Mohawk, H 6		200
Molalla, E 7		496
Monitor, E 6		150
Monmouth, F 5		532
Monroe, H 5		191
Monument, F 14		147
Moro, D 11		418
Mosier, C 10		259
Mosquite, H 20		170
Mt. Angel, E 6		936
Mulino, E 7		200
Multnomah, D 6		350
Myrtle Cr., L 5		385
Myrtle Pt., L 3		934
Natron, I 6		75
Necanicum, B 4		75
Nehalem, C 4		192
Neverstil, B 5		100
Newberg, D 6		2,566
New Era, E 7		100
New Pine Cr., O12		300
Newport, G 4		580
N. Bend, K 3		3,268
N. Fork (Duncan), D 17		125
N. Plains, C 6		200
N. Powder, E 18		613
N. Santiam, F 6		290
Norway, L 3		100
Nyssa, J 20		563
Oak Grove, D 7		500
Oakland, K 5		516
Oakridge, J 7		150
Odell, K 9		75
Olney, B 4		180
Ontario, I 22		2,039
Oregon City, D 7		5,686
Orenco, D 6		335
Ortley, C 10		95
Oswego, F 7		1,818
Paisley, M 11		257
Palmer, D 7		100
Parkdale, D 9		125
Parkplace, D 7		200
Pedee, F 5		75
Peel, K 6		95
Pendleton, C 16		7,387
Peoria, G 5		100
Perry, D 17		300
Philomath, G 5		591
Phoenix, N 6		159
Pilot Rock, D 16		361
Pine, F 20		150
Pineville, H 12		1,144
Plainview, G 6		75
Pleasant Valley, F 18		175
Plush, N 13		125
Portland, D 7		258,288
Port Orford, M 2		200
Powwatka, B 19		75
Prairie City, G 16		643
Prineville, H 11		1,144
Prosper, L 2		250
Rainier, B 6		1,287
Redmond, H 10		585
Reed, H 4		100
Reedsport, J 3		850
Reedville, D 6		150
Reuben, M 4		100
Richland, F 19		244
Rickreall, F 5		100
Riddle, L 5		268
Ritter, F 15		80
Riverton, L 3		96
Rogue River, N 5		211
Rolyat, J 12		75
Roseburg, K 5		4,381
Roseland, J 9		150
St. Helens, C 6		2,220
St. Johns, C 6		4,872
St. Paul, E 6		100
SALEM, F 6		17,679
Sandy, D 8		242
Scappoose, C 6		200
Scholls, D 6		150
Scio, F 6		300
Scotts Mills, E 4		208
Seaside, B 4		1,802
Shaniko, E 11		124
Shedd, G 5		120
Sheridan, E 3		979
Sherwood, D 6		320
Siletz, F 4		100
Silver Lake, L 10		126
Silverton, E 6		2,251
Sisters, H 9		150
Smithfield, F 5		142
Snyder, G 7		17,129
Somerset, K 3		82,112
Sullivan, E 8		9,520
Susquehanna, C 10		34,763
Tioga, C 7		37,118
Union, G 7		15,850
Venango, E 2		59,184
Warren, C 3		40,024
Washington, J 1		188,992
Wayne, D 11		27,435
Westmoreland, I 3		273,568
Wyoming, E 9		14,101
York, K 8		144,521
Total		8,720,017

TOWNS.

Town	Key	Pop.
Abbottstown, K 8		334
Abington, J 11		800
Ackermanville		350
Adah, K 2		500
Adamstown, J 9		800
Adelaide, J 2		500
Akron, J 2		723
Alba, D 8		146
Albion, O 1		1,549
Alburtis, H 10		795
Aldan, K 11		1,136
Alden, E 9		1,000
Alexandria, H 5		440
Alicia, J 2		600
Aliquippa, H 1		2,931
Allen, J 7		350
Allenport, J 2		1,500
Allentown, H 11		78,890
Allison, K 2		500
Allison Park, H 2		820
Allport, G 5		400
Altoona, I 5		60,331
Alverton, J 2		600
Ambersons, J 6		450
Ambler, J 11		3,094
Ambridge, H 1		12,730
Andalusia, J 12		800
Anita, G 4		3,500
Annville, I 8		3,000
Ansonville, G 4		300
Antrim, D 7		1,500
Apollo, H 2		3,227
Appewold, G 2		351
Ararat, C 10		500
Arcadia, G 4		1,400
Archbald, E 10		8,603
Adara, I 2		400
Arden, I 1		400
Ardmore, K 11		10,000
Arendtsville, K 7		358
Argentine, F 2		500
Ariel, E 11		400
Aristes, G 9		400
Armagh, I 3		110
Arnold, H 2		6,120
Arnot, D 7		2,500
Arona, J 2		549
Ashbourne, J 11		650
Ashland, G 9		6,666
Ashley, F 10		6,520
Ashville, H 4		447
Askam, F 10		300
Aspinwall, I 2		3,170
Aston Mills, K 11		400
Asylum, D 9		500
Atglen, K 10		650
Athens, C 8		4,384
Atlas, I 16		1,000
Atleboro, J 12		500
Atwood, G 3		168
Auburn, D 10		977
Audenried, G 9		500
Austin, D 5		1,556
Avalon, I 1		5,277
Avella, I 1		500
Avis, F 7		1,092
Avoca, E 10		4,950
Avon, I 9		400
Avondale, K 10		627
Avondale, K 10		1,000
Avonmore, H 3		1,242
Baden, H 1		805
Baggaley, I 3		1,000
Bainbridge, J 8		800
Bairdford, H 2		800
Bakerton, H 4		1,000
Bala, K 11		600
Bally, I 10		387
Bangor, G 11		5,402
Banksville, H 2		1,300
Barnes, D 3		450
Barnesboro, H 4		4,183
Bath, H 11		1,000
Bath Jct., G 11		1,401
Beach Haven, F 9		400
Beadling, I 1		700
Beallsville, J 1		445
Bear Lake, C 2		241
Beaver, H 1		4,135
Beaverdale, I 4		2,500
Beaver Falls, G1		12,802
BeaverMdws, G10		1,709
Beaver Sprs., H7		450
Beavertown, H 7		525
Beaver Valley, F 9		500
Beckersville, I10		250
Bedford, K 4		2,330
Beech Cr., F 6		584
Beech Cliff, I 1		300
Beechview, I 1		1,500
Bellefonte, G 6		3,996
Belle Vernon, J2		2,342
Belleville, H 6		400
Bellevue, E 10		8,198
Bellwood, H 5		2,629
Ben Avon, I 1		2,198
Ben Avon Hts., H 1		30
Bendersville, K 7		356
Benezett, E 5		400
Benson, K 3		365
Bentleyville, J1		3,679
Benton, F 9		696
Berlin, K 7		1,563
Berlinsville, G 11		400
Bernice, E 9		600
Bernville, I 9		302
Berrysburg, H 8		329
Berwick, F 9		12,181
Berwyn, J 11		1,000
Bessemer, G 1		1,417
Bethany, D 11		106
Bethayres, J 11		350
Bethlehem, H11		54,149
Betula, D 5		1,000
Beyer, H 3		500
Bigler, G 5		400
Biglerville, K 7		539
Big Run, D 5		1,023
Bird in Hand, J9		350
Birdsboro, I 10		3,299
Bishop, I 1		500
Bismarck, I 9		575
Bitumen, E 6		1,000
Black Lick, I 3		1,000
Black Lick Junction, I 3		1,500
Blain, I 6		310
Blain City, G 4		600
Blair Sta., H 2		1,500
Blairsville, I 3		4,391
Blairsville Intersection, I 3		400
Blakely, E 10		6,564
Blakeslee, F 10		200
Blanchard, F 6		700
Blandburg, H 5		1,800
Blandon, I 10		508
Bloomfield, I 7		778
Blooming Gr., E11		350
Bloomsburg, G 9		7,819
Blossburg, D 7		2,033
Blythedale, J 2		800
Bolling Sprs., J7		900
Bolivar, I 3		776
Bonair, J 11		400
Boston, I 2		800
Boswell, J 3		2,163
Bowmanstown, G 10		834
Boyertown, I 10		3,189
Bracken I 4		400
Brackenridge, H2		4,987
Braddock, I 2		20,879
Bradenville, I3		1,010
Bradford, C 4		15,525
Bradford Wds., H2		213
Bradys Bend, G2		500
Branch, I 3		400
Branchdale, H 9		750
Brandt, C 10		400
Brentwood, H 2		1,695
Breslau, F 10		2,000
Bressler, K 7		550
Bickerville, J 8		200
Briar Creek, F 9		295
Bridgeport, J 11		4,680
Bridgeton, K 9		510
Bridgeville, K 8		3,092
Bridgewater, H1		1,340
Brinton, D 2		400
Brisbin, G 5		570
Bristol, J 12		10,273
Broad Ford, J 2		500
Broad Mtn., H 9		800
Broadtop, J 5		519
Brockwayville, F4		2,369
Brodheadsville, G11		600
Brookston, D 4		500
Brookville, F 3		3,272
Broughton, D 2		2

Drums, F 10---- 900
Du Bois, F 4---13,681
Duboistown, F 7 756
Dudley, J 5----- 491
Duke Center, C 5 600
Dunbar, K 2----1,607
Duncannon, I 7-1,679
Duncansville, I 5 1,230
Dunlevy, J 2---- 576
Dunlo, I 4-------2,500
Dunmore, E 10-20,250
Dupont, E 10---4,576
Duquesne, I 2---19,011
Duryea, E 10-- 7,776
Dushore, E 9--- 776

Eaglesville, F 6- 500
Earlston, J 5---- 1,200
E. Bangor, G 11 942
E. Berlin, K 8--- 610
E. Brady, G 2---1,531
E. Butler, G 2--- 500
E. Conemaugh, H 4-5,256
E. Downington--3,000
E. Greenville,I10 1,620
E. Hickory, D 3 350
E. Lansdowney, K 11 1,561
E. McKeesport, I 2--2,430
E. Mauch Chunk, G 10--3,868
Easton, H 11---33,813
E. Petersburg, J9 600
E. Pittsburg, I 2 6,527
E. Prospect, K 8 327
E. Rochester, H1 720
E. Springfield, C1 352
E. Stroudsburg, G 11 4,855
Eastvale, G 1---- 429
E. Vandergrifs, H 2 1,969
E. Washington, J 1-1,561
E. Waynesburg, K 1 886
Eau Claire, F 2 337
Ebensburg, I 4--2,179
Ebervale, G 10-- 567
Economy, H 1--- 900
Eddystone, K 11-2,670
Eden I 9------- 400
Edenborn, K 2--1,200
Edenburg, F 2-- 806
Edge Hill, J 11-- 750
Edgewood, J 2--3,181
Edgeworth, I 2--1,373
Edinboro, C 1---- 835
Edinburg, F 1---- 350
Edri, H 3------- 500
Edwardsville,E10 9,027
Egypt, H 10----1,000
Ehrenfeld, I 4-- 400
Elco, J 2------- 808
Eldred, C 5----1,037
Elderton, H 3-- 261
Elimsport, F 7-- 400
Elizabeth, J 2---2,703
Elizabethtown,J8-3,319
Elizabethville,H8 1,236
Elkland, C 7----1,703
Elk Lick, L 3--- 900
Ellottsville, K2 610
Ellsworth, J 1--2,828
Elwood City, G1 8,958
Elmhurst, E 10- 361
Elmora, H 4---- 500
Elverson, J 10-- 350
Emaus, H 11---4,370
Emeigh, H 4---- 400
Emigsville, J 8- 500
Emlenton, F 2-1,025
Emporium, E 5--3,036
Emsworth, H 1-2,165
Endeavor, D 3--- 500
English Cen.,E 7 700
Enhaut, J 8----- 450
Enola, I 8------- 800
Enon Valley, G 1 359
Enterprise, D 2- 616
Ephrata, J 9----3,735
Equinunk, C 11- 400
Erdon, H 5----- 900
Erie, B 1------102,093
Espy, G 9------- 550
Esterly, I 10---- 450
Etna, I 2-------6,341
Evans City, G1 1,548
Everett, C 4----1,687
Everson, J 2----1,988
Ewingsville, H 2 350
Excelsior, G 9--1,600
Exeter, E 10----4,176
Expedit, I 4----1,500
Export, I 2-----2,596
Eynon, E 10----2,500

Factoryville, D 10 628
Fairbanks, J 2-- 400
Fairchance, K 2-2,124
Fairdale, C 10-- 400
Fairfield, K 7--- 401
Fairhaven, K 4- 600
Fairhope, K 4--- 565
Fairmount City, F 3 700
Fairview, B 1--- 382
Falls Creek,F4 1,364
Fallston, H 1--- 470
Farmersville, J 9 365
Farrell, F 1---15,586
Fawn Grove, L 9 345
Fayette City,J2 2,048
Fayetteville, K 6 600
Federal, I 1----1,000
Felton, K 8----- 344
Ferndale, G 9-1,450
Fern Glen, G 9- 500
Fernwood, K 11- 800
Figart, H 5 --- 800
Finleyville, I 1- 609
Fleetwood, I 10-1,652
Flemington, F 6-1,131
Florin, J 8----- 800
Flourtown, J 11-- 500
Fogelsville, H 10 500
Forbes Rd., K 4 400
Ford City, G 2-5,605
Forest City,D11 6,004
Ft. Hunter, I 8-- 625
Fortyfort, E 10-3,389
Foster, D 10---- 364
Fountain Hill, H 10-2,339
Fountain Sprs., G 9 500
Foxburg, F 2---- 578
Frackville, G 9-5,590
Frank, K 3------ 500
Franklin, E 2---9,970
Franklin, I 4----2,632
Fredericksburg, I 9 619
Fredericktown, J 1 1,000
Fredonia, E 1--- 422
Freeburg, H 8--- 540
Freedom, H 1--3,452
Freeland, G 10--6,666
Freemansburg, H11 1,203
Freeport, H 2--2,096
Friedensburg, H9 600
Friedensburg, or Oley, I 10---- 514
Frugality, H 5- 900
Fullerton, H 11- 650

Gaines, D 6----- 839
Galeton, D 6---2,969
Gallatin, K 2---1,000
Gallitzin, I 4----3,580
Gap, K 9--------1,000
Garrett, K 3---- 859
Gastonville, I 2- 500
Gates, K 2------ 400
Gayesport, I 5--- 997
Gazzam, G 4---- 350
Genesee, C 6---- 350
Gettysburg, K 7-4,439
Gibraltar, I 10-- 400
Gilberton, G 9--4,766
Gilbertsville, I 10 500
Gillespie, J 2---1,000
Girard, C 1-----1,242
Girardville, G 9-4,482
Gladden, K 4---- 401
Gladwyne, J 11--1,200
Glassmere, J 4---1,200
Glassport, I 2---6,959
Glensonton, E 6- 400
Glendon, H 11--- 715
GlenCampbell,G4 1,059
Glenfield, H 1--2,156
Glenyon, F 9---2,555
Glen Olden, K11 1,944
Glen Richy, G 4 527
Glen Rock, K 8-1,232
Glenside, J 11---1,800
Glenwillard, H 1 400
Globe Mills, G 8 350
Goldsboro, K 8-- 477
Gordon, H 9----1,078
Gordonville, K 9- 400
Gotts halls, H 8- 500
Gouldsboro, F 11 600
Graceton, H 3--- 700
Grampian, G 4-- 677
Gratz, H 8----- 615
Grassflat, G 5---1,000
Grays Ldg., K 2-1,000
Great Bend, C 10 666
Green Castle, K6 2,271
Greenlane, I 11- 332
Greenock, I 2--- 750
Greensboro, K 2- 516
Greensburg, I 2-15,033
Green Tree, I 1 1,043
Greenville, E 1--8,101
Grindstone, J 2- 500
Grove City, F 1-4,944
Gulf Mills, J 11- 800

Hackett, J 1---- 500
Halifax, I 8---- 771
Hallam, K 8---- 492
Hallstead, C 10-1,261
Hallton, E 4---- 500
Hamburg, H 10-2,764
Hammett, B 2---- 400
Hannaston, I 3-- 800
Hanover, K 8---8,664
Harford, C 10--1,500
Harleigh, H 10-- 544
Harleysville, I 11 350
Harmarville, H 2 772
Harmony, G 1---- 757
HARRISBURG, J 8-75,917
Harrison Val., C6 600
Harrisville, F 2- 359
Harwick, H 2---- 800
Hastings, H 4--2,292
Hatboro, J 11---1,102
Hatfield, I 11--- 830
Hauto, G 10----- 500
Haverford, K 11 580
Hawk Run, G 5 600
Hawley, E 11---1,939
Hawthorn, F 3--- 665
Hays, F 6-------2,231
Hazel Dell, G 1-1,168
Hazel Hurst, D4 1,600
Hazelkirk, J 2--- 500
Hazleton, G 10 32,277
Hegins, H 8---- 400
Heidelberg, I 1-2,094
Hellwood, H 4-2,600
Hellam, K 8---- 472
Hellertown, H 11-3,008
Helvetia, F 4---- 600
Hepburnville, E 7 769
Herminie, J 2---- 800
Herndon, H 8---- 650
Herrick Cen., D11 410
Hershey, I 8----2,000
Hickman, I 1---- 500
Hickory, I 1---- 500
High Spire, J 8--2,031
Hillsdale, G 4--- 400
Hills Grove, E 8 805
Hokendauqua,H11 953
Hollidaysburg, I 5-------4,071
Hollsopple, J 4--1,000
Holtwood, K 9--- 500
Homer City, H 3-1,802
Homestead, I 2-20,452
Homeville, H 2--- 500
Honesdale, D 11-2,756
Honey Brook, J 10 585
Hooversville, J 4-1,345
Hop Bottom, D 10 349
Hopewell, J 5---- 516
Hopwood, K 2---- 800
Horatio, G 3---1,000
Hostetter, J 3---- 800
Houston, J 1---1,398
Houtzdale, G 5---1,504
Howard, G 6--- 621
Hoytdale, G 1--- 400
Hoytville, D 7--- 560
Hudson, F 10----2,000
Huffs Station, I 3 650
Hughstown, E10-2,244
Hughesville, F8 1,577
Hull, D 6------- 350
Hulmeville, J 12 491
Hummelstown,J8 2,654
Hunlock Creek,F9 521
Huntingdon, I 5 7,051
Huntington Mills, F 9 350
Hyde Park, H 2- 743
Hydenville, I 3- 500
Hydetown, D 2- 336
Hyndman, K 4--1,179

Ickesburg, D 7--- 408
Idamar, H 3----- 800
Idlewood, I 2---- 600
Imperial, I 1---- 800
Indiana, H 3---7,043
Industry, H 1---- 664
Ingram, I 1-----2,900
Inkerman, E 10-- 500
Instanter, D 4--- 400
Irvona, G 4-----1,157
Irwin, I 2 -----3,235
Iselin, H 3------ 2,000
Ivanhoe, J 2---- 500

Jacksonville, I 2 500
James City, E 7 450
Jamestown, H 4- 500
Jamestown, E 1- 818
Jamison City, E9 500
Jauney, J 12 -- 700
Jeanette, I 2---10,627
Jeansville, G 9-1,200
Jeddo, G 10----- 364
Jefferson, K 2--- 392
Jefferson, or Codorus, K 8-- 514
Jeffersonville, J 11 374
Jenkintown, J 11 3,366
Jenners, J 3----1,637
Jermyn, D 10---3,326
Jerome, J 4-----1,000
Jersey Mills, E 7 400
Jersey Shore, F7 6,103
Jessup, E 10-----4,600
Joanna, J 10---- 500
Job, I 2-------- 400
Joffre, J 1------ 500
Johnetta, H 2--- 535
Johnsonburg, E4 5,400
Johnstown, I 4 67,327
Jonestown, I 9-- 580
Josephine, I 3--3,000
Juniata, H 5----7,660
Juniataville, K 2 750

Kane, D 4-------7,283
Karthaus, F 5--- 400
Kaylor, G 2-----1,500
Keiser, G 9-----1,200
Kelayres, G 9----1,500
Kellettville, D 3 800
Kennett Sq.,K10 2,398
Kersey, E 4----- 800
Kingston, E 10-8,952
Kinzua, C 4-----1,236
Kittanning, G 2-7,153
Knights, I 3---- 500
Knox, F 2------- 900
Knoxville, I 1--7,201
Knoxville, C 7--- 696
Koppel, G 1---- 762
Kulpmont, G 6-4,695
Kushequa, D 4- 350
Kutztown, H 10-2,684
Kylertown, G 5- 400

La Belle, K 2--1,000
Laceyville, D 9-- 466
Lackawaxen, E12 500
Lafayette HillJ11 500
Laflin, E 10----- 473
La Jose, G 4---- 354
Lake Ariel, E 11 400
Lamberton, K 2- 600
Lampeter, K 9-- 400
Lancaster, J 9 53,150
Landenberg, K10 700
Landingville, H 9 245
Landisville, J 9- 600
Landrus, D 7---- 450
Lanesboro, C 10- 805
Langeloth, I 1- 500
Langhorne, J 12-1,067
Lansdale, J 11--4,728
Lansdowne, K11 4,797
Lanse, G 5------ 500
Lansford, G 10--9,625
Laplume, D 10- 259
Laporte, E 9---- 175
Larimer, I 2-----1,500
Larksville, F 10-9,438
Latrobe, I 3----9,484
Lattimer Mines, G 10-1,051
Laurel Run, F 10 774
Lavelle, H 9---- 600
Lawrenceville, C7 508
Leacock, J 9---- 350
Lebanon, I 9---24,643
Lebanon Independent, I 9--2,136
Leckrone, K 2--- 500
Leechburg, H 2-3,991
Lees Cross Rds, J 7 418
Leesport, I 10--- 436
Leesport Sta.,I10 419
Leetsdale, H 1--2,311
Lehighton, G 10-6,102
Leisenring, K 2- 850
Lemont Furnace, K 2 1,100
Lemoyne, J 8----1,939
Lenni Mills, K 11 485
Lewisburg, G 8--3,204
Lewis Run, C 4-- 665
Lewistown, H 6-9,849
Lewisville, C 6-- 526
Library, I 1---- 601
Ligonier, J 3----1,807
Lilly, I 4-------2,346
Lima, K 11------ 500
Limerick, J 10--- 400
Lime Ridge, G 9 400
Lincoln, J 9---- 450
Lincoln Place, I2 1,000
Lincoln University, K 10---- 300
Linden, F 7------ 350
Lindsey, G 4----2,000
Line Lexington, I 11 500
Linesville, D 1-1,015
Linfield, J 10--- 400
Linglestown, I 8- 700
Linhart, I 2----- 400
Linwood Sta.,K11 900
Listie, J 4------ 500
Lititz, J 9------3,080
Littlestown, L7 1,552
Liverpool, H 8-- 586
Llewellyn, H 9- 500
Lloyd, D 7------ 800
Lockhaven, F 7-8,557
Lock No. 4, J 2- 600
Locustdale, G 9 1,000
Locust Gap, H 9 1,700
Long Branch, J2 345
Lopez, E 9------1,200
Lorane, I 10----- 812
Loretto, I 4----- 422
Lost Creek, G 9-1,500
Lowber, J 2----- 700
Loyalhanna, I 3- 900
Loyalsock, E 8--- 817
Ludlow, D 4----- 700
Lumber City, G 4 383
Lushbaugh, E 5-- 500
Luthersburg, F 4- 364
Luzerne, E 10---5,998
Lykens, H 8-----2,880
Lyndora, G 2---3,000
Lyons Sta., I 10- 537

McAdoo, G 9-----4,674
McAllisterville,H7 856
McClellandton,K2 800
McConnellsburg, K 6------ 689
McConnellstown, I 5----- 350
McDonald, I 1---2,751
McIntyre, H 3-- 700
McKean, C 1---- 350
McKeesport, I2 46,781
McKees Rks.,I1 16,713
McKinley, J 11- 750
McLeans, I 11--- 664
McMahon, I 2--- 813
McSherrystown, K 7 1,800
McVeytown, I 6 480
Macdonaldton,K4 1,000
Macungie, H 10- 768
Madera, G 5----1,200
Maderia Hill, G 4 400
Madison, J 2---- 354
Mahaffey, G 4--- 801
MahanoyCityG9 15,599
Mahanoy Plane, G 9 1,800
Mainville, G 9--- 600
Maltby, E 10---1,000
Malvern, J 10--1,286
Mammoth, J 3--1,000
Manchester, J 8 716
Manheim, J 9--2,712
Manoa, K 11---- 500
Manor, I 2-----1,077
Manorville, G 2- 537
Manown, J 2---- 500
Mansfield, C 7---1,609
Mapleton Dep.,I6 802
MarcusHook,K11 5,324
Marguerite, I 3-- 500
Mariana, J 1---1,124
Marienville, E 3 400
Marietta, J 8---1,735
Marion Cen., G 3 444
Marion Heights, G S 1,874
Marklesville, I 7 350
Mars, H 1------1,226
Marshallton, K 10 500
Marsteller, I 7--1,000
Martin, K 2-----1,200
Martinsburg, I 5 921
Marysville, I 8-1,877
Masontown, K 2- 525
Matamoras, E 12 1,535
Mauch Chunk, G 10-3,666
Mayburg, D 3---- 450
Mayfield, D 10--3,832
Maytown, J 8---- 702
Meadow Lds, J 1 2,000
Meadville, D 1-14,568
Mechanicsb'g J7 4,688
Mechinesville, H9 560
Media, K 11----4,109
Medix Run, E 5 400
Mehoopany, D 9 648
Meiser, G 8----- 350
Mercer, F 1-----1,932
Mercersburg, K6-1,663
Merion Sta., J 11 600
Mertztown, I 10- 700
Meshoppen, D 10 608
Meyersdale, K 3-3,716
Middleburg, G 7 984
Middleport, H 9 984
Middletown, E 4-5,920
Midland, H 1---5,452
Midway, I 1---- 886
Mifflin, H 7----- 965
Mifflinburg, G 7 1,744
Mifflintown, H7 1,083
Mifflinville, G 9 600
Milesburg, G 6-- 545
Mildred, E 9---- 700
Milford, E 12--- 768
Milburne, K 11-- 419
Mill City, E 10-- 500
Millersburg, H8 2,936
Millersburg, I 10 634
Millerstown, H 7 616
Millerstown, G 2 802
Millerstown, K 9-1,500
Millerton, C 8--- 450
Millgrove, G 9-- 700
Mill Hall, F 6--1,238
Millheim, G 7--- 515
Mills, C 6------- 390
Millsboro, K 1---1,500
Millvale, I 2----8,031
Mill Village, C 2 247
Millville, F 8--- 658
Millwood, I 3---- 400
Milroy, H 6-----1,500
Milton, G 8------8,638
Mina, D 5------- 400
Miners Mills,F10 4,365
Minersville, H 9 7,845
Minooka, E 10--3,000
Modena, K 9----- 600
Mohnton, I 10--1,640
Mollenauer, K 3-- 500
Monaca, H 1-----3,838
Monessen, J 2-18,179
Monongahela, J2 8,688
Monroeton, D 9- 405
Mont Alto, K 6- 589
Montandon, G 8-- 600
Mont Clare, J 10 650
Monterey, F 2- 450
Montgomery, J11 1,798
Montoursville,F8 1,949
Montrose, C 10-1,661
Moon Run, I 1--1,200
Moores, K 11-----1,800
Moorheadville, B2 300
Moosic, E 10-----4,364
Morann, G 5------1,000
Morea Colliery,G9 823
Morgan, I 1------3,000
Morris, G 6------ 700
Morrisdale Mines G 5 659
Morris Run, D7 2,300
Morrisville, J 12-3,639
Morton, K 11----1,212
Moscow, E 10---- 702
Mountaindale, H5 350
Mountainton, F10 961
Mountainville,H11 600
Mt. Alto, K 6-- 589
Mt. Bethel, G 11 400
Mt. Braddock,K2 1,000
Mt. Carbon, H 9 331
Mt. Carmel, G9 17,469
Mt. Holly Sprs., J 7-1,109
Mt. Jackson, G 1 600
Mt. Jewett, D 4-1,494
Mt. Joy, J 8 ---2,192
Mt. Lebanon, H 2 500
Mt. Morris, L 1- 328
Mt. Oliver, I 2--5,575
Mt. Penn, I 10--1,370
Mt. Pleasant, H5 5,862
Mt. Sterling, K2 1,000
Mt. Union, I 6--4,744
Mountville, J 9- 757
Mt. Wolf, J 8--- 688
Mt. Zion, I 9---- 500
Moxham, I 4----- 514
Moyer, J 2------ 550
Muncy, F 8------2,054
Muncy Valley, E8 300
Munhall, I 2---6,418
Munson, G 5----- 500
Mutual, J 2----- 800
Myerstown, I 9-2,385

Nanticoke, F 10 22,614
Nanty Glo, I 4-5,028
Narberth, K 11--3,704
Natrona, H 2---6,000
Nazareth, H 11--4,288
Neffsville, J 9-- 440
Nelson, C 7----- 540
Nescopeck, F 9--1,638
Neshannock Falls, F 1 525
Nesquehoning, G 10-2,007
New Albany, D 9 315
New Alexandria, I 3 587
New Berlin, G 8 460
Newberrytown, J 8 350
New Bethlehem, F 3-1,662
New Bloomfield, I 7 -------- 778
New Boston, G 5 635
N. Brighton, H1 9,361
Newburg, J 6---- 375
N. Castle, G 1 44,938
N. Columbia, G3 400
Newcomer, K 2 1,050
N. Cumberland, J 8-1,577
New Derry, I 3- 345
New Eagle, J 2--1,572
Newell, J 2----- 400
New England, I 2 450
New Era, D 9--- 315
N. Florence, I 3 730
Newfoundland,E11 900
N. Freedom, L 8 906
New Galilee, G1 475
N. Geneva, K 2- 400
N. Hanover, I 10 504
N. Holland, J 9--1,453
Newhope, I 12---1,093
New Kensington, H 2-----11,987
Newmanstown,I10 612
N. Milford, C 10 644
N. Oxford, K 7 949
N. Philadelphia, H 9-2,537
Newport, I 7----1,972
Newry, I 5------ 397
N. Salem, I 3--- 671
Newton Hamilton, I 6------- 400
Newtown, J 12-1,703
N. Tripoli, H 10 500
Newville, J 7---1,482
N. Wilmington,F1 886
Nicholson, D 10- 842
Noblestown, I 1--1,002
Norristown, J11 32,319
Northampton, H 11-9,349
Northampton Hts., H 11---3,791
N. Bellevernon, J 2-2,605
N. Bend, E 6---- 800
N. Bessemer, I 2 500
N. Braddock,I2 14,928
N. Catasauka, H 11 2,321
N. Charleroi, J2 1,931
N. Clairton, H2 1,270
N. East, B 2---3,481
N. Girard, B 1- 750
N. Irin, I 2---- 908
N. Star, I 1---- 500
N. Tonawanda,C9 753
Northumberland, G 8------4,061
N. Wales, J 11-2,041
N. Warren, C 3- 650
N. York, K 8--2,239
NorwoodSta.,K11 2,353
Nowrytown, H3- 500
Noxen, E 9-----1,000
Nuremberg, G 9- 700

Oakbrook, I 10- 500
Oakdale, I 1----1,611
Oakland, C 10--1,120
Oakland Jct., G 3 360
Oakmont, H 2--4,512
Oak Ridge, F 3- 900
Oaks, J 11------ 400
Oakview, K 11-- 500
Oberlin, J 8---- 550
Ohio Pyle, K 3-- 499
Oil City, E 2--21,274
Old Forge, E10-12,237
Oley, I 10------ 500
Oliver, K 2-----1,000
Olyphant, E 10-10,236
Oneida, G 2-----1,000
Onalinda, I 4---- 500
Orangeville, F 9- 417
Orbisonio, J 6-- 682
Orient, K 2-----1,600
Orson, C 11----- 535
Orviston, F 6--- 500
Orwigsburg, H 9 1,985
Osburn, H 1---- 358
Osceola, C 7---- 568
Osceola Mills,G5 2,512
Oshanter, G 5-- 400
Overbrook, K 11 400
Overbrook, H 1-2,185
Oxford, K 10---2,093

Packerton, G 10- 500
Paint, J 4------1,283
Palmerton, G 10-7,186
Palmyra, I 8---3,646
Palo Alto, H 9--1,667
Paradise, F 11-- 403
Pardoe, F 1----- 400
Parkers Ldg., F2 1,188
Parkesburg, K10 2,543
Parkside, K 11- 374
Parnassus, H 2--3,816
Parryville, G 10 578
Parsons, F 10---5,628
Patterson, H 7-- 885
Patterson Hts.,H1 459
Patton, H 4-----3,628
Paxtang, I 8---- 822
Peale, G 5------ 500
Peckville, E 10--3,915
Pen Argyl, G11 4,096
Penbrook, J 8--2,072
Pencoyd, J 11--- 800
Penfield, F 4---- 800
Penn, J 9 -----1,019
Pennsburg, I 11-1,404
Penns Sta., I 2-1,500
Percy, K 2------ 500
Perkasie, I 11--3,150
Perryopolis, J 2- 800
Petersburg, H 5- 691
Petrolia, F 2---- 370
Philadelphia, K11 1,823,779
Phillipsburg, G 5-3,900
Philipston, G 2- 400
Phoenixville,J10 10,484
Picture Rocks,F8 526
Pine Grove, K 3-1,778
Pitcairn, I 2---5,738
Pittock, I 1-----1,508
Pittsburgh, I 2-588,343
Pittston, E 10-18,497
Plaingrove, F 1- 655
Plains, F 10-----1,200
Pleasant Gap,G6 400
Pleasant Unity, J3 625
Pleasantville, D 2 652
Plumsteadville, I 11 600
Plumville, G 3-- 538
Plymouth, F 10-16,500
Plymouth Meeting, J 11------ 800
Pt. Marion, L 2-1,607
Polk, E 2-------2,662
Portage, I 4-----4,804
Pt. Allegany, C7 2,356
Pt. Carbon, H 9 2,882
Pt. Clinton, H 9 474
Pt. Kennedy,J11 1,000
Portland, G 11-- 545
Pt. Matilda, G 5 348
Pt. Perry, I 2--1,000
Pt. Royal, H 7 558
Pt. Trevorton, H8 450
Portvue, I 2-----2,538
Pottstown, J 10 17,431
Pottsville, H 9 21,876
Priceburg, E 10- 500
Pricedale, J 2--1,000
Pringle, E 10---1,960
Proctor, E 8---- 350
Prompton, D 11- 220
Prospect, G 1--- 395
Prospect Park, K 11 2,536
Punxsutawney, G 4-10,311
Puritan, I 4---- 450

Quakake, G 9-- 500
Quakertown, I 11 4,391
Quarryville, K 9 893
Quentin, I 9----- 575
Quincy, K 6---- 500

Radnor, J 11----3,000
Railroad, K 8--- 310
Ralphton, J 3--- 450
Ralston, E 8---- 900
Ramey, G 5------1,093
Ramsaytown, F 3 600
Rankin Sta., I2 7,301
Rathmel, F 4---1,000
Raven Run, G 9- 500
Reading, I 10 107,784
Reamstown, J 9 838
Rebuck, H 8---- 400
Redhill, I 11---- 787
Redington, F 11 354
Red Lion, K 8--3,198
Redman Mills, I 2 500
Redmond, F 2-- 870
Redstone, Jc.,K2 1,800
Reed, F 1 ----- 700
Rehrersburg, I 9 500
Reiner City, H 5 500
Rendham, E 10-- 500
Renfrew, G 2---- 500
Reno, E 2------ 350
Renovo, E 6---5,877
Renwick, K 11-- 400
Republic, K 2---1,000
Reynoldsville,F4 4,116
Rhone, F 10-----1,667
Rices Ldg., K 1 883
Richland, H 5--- 841
Richlandtown, I11 589
Riddlesburg, J 5 600
Ridgeway, E 4--6,037
Ridley Park,K11 2,313
Riegelsville, H11 610
Rillton, I 2----- 600
Rimersburg, F 2 1,060
Ringtown, G 9-- 785
Riverside, G 8-- 411
Rixford, C 4---- 500
Roaring Branch, D 8 450
Roaringcreek, G 9 700
Roaring Spring, I 5 2,379
Robertsdale, J 5 1,203
Robesonia, I 9--1,203
Robinson, I 3---- 600
Rochester, H 1-6,957
Rockdale, K 11-1,500
Rockgrove, E 2-1,000
Rockhill, J 6---- 500
Rock Hill Furnace, J 6----- 500
Rockland, F 2--- 516
Rock Ledge, J11 1,029
Rockville, I 8--- 509
Rockwood, K 3-1,362
Rogersville, K 1 400
Rogerstown, K 3 835
Rohrerstown, J 9 600
Rolfe, E 4------ 400
Ronco, K 2-----1,000
Roscoe, J 2-----1,480
Rose Bud, H 4-- 500
Rosedale, I 4---- 419
Rosemont, J 11--1,000
Roseto, G 11----1,634
Ross, H 2------ 315
Rossiter, G 4----3,000
Rosslyn Farms,H2 315
Rothsville, S 9- 750
Rotinsonville, J4 500
Roulette, C 5---1,500
Rouseville, E 2- 818
Roxbury, J 6---- 808
Royalton, J 8--1,156
Royersford, J 10-3,278
Ruffs Dale, J 2 500
Rupert, G 9----- 500
Rural Valley, G 3 841
Russell, C 3---- 412
Russelton, H 2-2,000
Rutherford Hts.I8 400
Rutledge, K 11- 711

Sabbath Rest, H5 380
Sabinsville, C 6-- 600
Sabula, F 4-----1,300
Sackerstown, D 1 659
Sagamore, G 3--2,000
St. Benedict, H4 900
St. Clair, H 9-6,495
St. Claire, I 2--5,640
St. Marys, E 4--6,967
St. Nicholas, H9-1,200
St. Peters, J 10- 500
St. Petersburg,F2 454
St. Thomas, K 6 500
Salem, F 4------ 350
Salina, H 3----- 800
Salisbury Jc., K3 951
Saloma, F 7------ 400
Saltillo, J 6---- 418
Saltsburg, I 3--1,022
Sanatoga, J 10-- 350
Sandy Lake, E 1 645
Sandy Ridge, G5 400
Sarver, H 2-----1,120
Saxonburg, H 2- 319
Saxton, J 5-----1,165
Sayre, C 8------8,078
Scalp Level, J4-1,690
Schaefferstown,I9 700
Schuylkill Haven, H 9---5,437
Schwenkville, J11 337
Scottdale, J 2--5,768
Scott Haven, J 2 700
Scott Haven Sta., I 2 500
Scranton, E 10-137,783
Seanor, J 4------ 600
Seek, G 10------ 658
Seelyville, D 11- 650
Seischoltzville, I10 406
Selinsgrove, G 8-1,937
Sellersville, I 11-1,739
Seminole, G 3--- 600
Seneca, E 2----- 450
Seven Valleys,K8 384
Seward, I 3----- 657
Sewickley, H 1-4,955
Shaft, I 3-------1,600
Shamokin, G 8-21,204
Shamokin Dam, G S 500
Shaner, I 2----- 350
Sharon, F 1---21,747
Sharon Hill, K11-1,780
Sharpsburg, I 2-8,921
Sharpsville, E 1-4,674
Shartlesville, I 9 600
Shawmut, E 4--- 500
Sheffield, D 3--1,500
Shenandoah, G9-24,726
Sheppton, G 9--1,000
Sherman Dale, I 7 450
Shickshinny, F9 2,289
Shillington, I 10-2,175
ShingleHouseC5 1,169
Shippensburg,J6 4,372
Shippensville, F3 452
Shiremantown, J8 635
Shoemakersville, I 10 502
Shrewsbury, L 8 568
Siegfried, H 10-2,201
Silverbrook, G 10 400
Silver Crk., H9 2,512
Simpson, D 11--2,201
Sinking Spr., I9 1,270
Sinnamahoning, E 5 700
Siverly, E 2---1,616
Six Mile Run,J5 800
Skippack, J 11-- 359
Slatedale, H 10- 700
Slate Run, E 6-4,014
Slatington, H10 4,454
Sligo, H 2------ 801
Slippery Rk., F 1 862
Smethport, C 5-1,568
Smithfield, J 2- 478
Smithfield, K 2- 940
Smith Mill, H 5-- 600
Smiths Fy., H 1 500
Smithton, J 2--- 790
Smock, K 2-----1,000
Smoketown, J 9- 250
Smyser, K 8---- 365
Snow Shoe, G 6- 650
Snydertown, G 6 321
Somerset, K 3---3,121
Sonman, I 4----- 600
Souderton, I 11--3,125
S. Allentown, H11-2,549
S. Bethlehem, H 11 24,886
S. Bethlehem, G3 485
S. Brownsville,J2-4,675
S. Burgettstown, I 1----- 876
S. Connellsville, K 2-2,196
S. Canonsburg, I 1-1,697
S. Danville, G S 429
South Fork, I 4-4,239
S. Greensburg,I2 2,188
S. Heights, H 1 439
S. Langhorne,J12 557
S. Ngwcastle, G1 920
S. Philipsburg,G5 505
S. Renovo, E 6-1,291
S. Sterling, E 11 350
S. Waverly, C 8-1,251
S. West, J 2-----1,500
Southwest Greensburg,I2 2,538
S. Williamsport, F 7-----4,341
Spangler, H 4--3,035
Spartansburg, C2 450
Speers, J 1----- 435
Springboro, C 1- 542
Spring City, J10 2,944
Springdale, H 2-2,929
Springet, K 8--- 400
Spring Garden, I 2 1,100
SpringGrove, RS 1,115
Starford, H 4--- 400
Star June, J 2-3,000
Starrucca, C 11 397
State College,G6 2,405
Stauffer, J 2--- 500
Steelton, J 8--13,428
Sterling, E 11- 400
Sterling Run, E5 411
Stevens, G 6--- 385
Stewartstown, L8 718
Stockdale, J 2-- 830
Stockertown, H 11 432
Stoneboro, E 1-1,405
Stouchsburg, I 9 400
Stoystown, J 3- 342
Straight, D 4--- 300
Strasburg, K 9- 853
Strattonville, F 3 461
Strausstown, I 9 400
Strong, G 9---- 700
Stroudsburg,G11 5,278
Sturgeon, I 1---1,200
Suedberg, H 9-- 504
Sugargrove, C 3 371
Sugar Notch,F10 2,612
Summer Hill, I4 890
Summerville, F3 1,199
Summit Hill,G10 5,499
Sunbury, G 8---15,721
Superior, I 3---- 500
Susquehanna,C10 3,764
Sutersville, J 2- 914
Swarthmore, K11 2,350
Swedeland, J 11 550
Swissvale, I 2-10,908
Swoyersville,E10 6,876
Sykesville, F 4-2,507

Tamaqua, G 10 12,363
Tannersville, F11 400
Tarentum, H 2-8,925
Tarrs, J 2------ 500
Tatamy, H 11--- 478
Taylor E 10----9,876
Taylorstown, J 1- 400
Telford, I 11--- 313
Temple, I 10---- 400
Templeton, G 3- 600
Terrace, I 2---- 600
Terrehill, J 9--- 840
Thomasville, K 8 410
Thompsontown, H 7 306
Thornburg, I 1- 300
Thorn Hill, H 1 500
Three Sprs, J 6- 345
Throop, E 10----6,672
Tidioute, D 3---1,063
Tioga, C 7------- 368
Tionesta, E 3---- 642
Titusville, D 2---8,432
Tobyhanna, F 11- 610
Topton, I 10-----1,147
Toughkenamon, K 10 500
Towanda, D 9----4,269
Tower City, H 8-2,324
Trafford, I 2----2,859
Trainer, K 11---1,367
Transfer, E 1---- 400
Trappe, J 11---- 412
Trauger, J 3----1,200
Tredyffryn, J 11- 400
Tremont, H 9----2,015
Tresckow, G 9--- 500
Treveskyn, T 1--- 600
Trevorton, G 8---1,500
Trexlertown, H 10 475
Tripoli, H 10---- 500
Trout Run, E 7-- 350
Troy, D 8-------1,419
Trumbauersville, I 11 698
Tullytown, J 12-- 572
Tunkhannock, D 10-1,736
Tunnelhill, J 8--- 619
Turbotville, F 8-4,015
Turtle Creek, I2 8,138
Tuscarora, G 9-- 700
Tyler, C 6------1,500
Tylersport, I 11-- 354
Tyrone, H 5------9,084

Uledi, K 2-------1,500
Ulysses, C 6----- 900
Union City, C 2--3,850
Uniondale, D 10-- 500
Union Deposit, I8 475
Uniontown, K 2-15,692
Unionville, F 8-- 360
Unionville, K 10- 500
United, J 3------ 500
Unity Station, I 2 500
Universal, I 2--- 800
Upland, K 11-----2,486
Up. Darby, K 11- 500
Up. Lehigh, F 10- 650

Valencia, H 2---- 303
Valier, G 3------ 350
Valley Camp, I 3 400
Valley View, H 8 950
Vanderbilt, J 2--1,183
Vandergrift, H 2-9,531
Vandergrift Heights, H 2--3,438
Vandling, D 11--1,258
Van Meter, H 4-- 400
Van Ormer, H 4- 600
Vanport, H 1---- 685
Van Wert, H 7-- 450
Venetia, J 1----- 500
Verona, I 2------3,938
Versailles, I 2---1,936
Vestaburg, J 1---1,000
Vintondale, I 4--2,053

Walkers Mills, I 1 500
Wall, I 2--------2,426
Wallaceton, G 5- 331
Walnutport, H10-1,051
Walston, G 3-----2,000
Waltersburg, K 2 500
Wampum, G 1---- 882
Wanamie, F 9---1,500
Warren, C 3-----14,272
Warrendale, H 1-1,000
Warrensville, E 8- 500
Warrior Run, F 8-1,387
Warriors Mark, H 5 350
Washington, J 1-21,480
Washingtonboro, K 9 425
Waterford, I 6-- 744
Water Gap, G 11 446
Watsontown, F 8-2,153
Waverly, E 10--- 500
Waymart, D 11-- 507
Wayne, J 11-----2,750
Waynesboro, L 6-9,720
Waynesburg, K 1-3,332
Weatherly, G 10-2,356
Weavers Old Stand, J 2 350
Webster, J 2-----1,000
Wehrum, I 4---- 600
Weissport, G 10- 683
Wellsboro, D 7--3,452
Wellsburg, C 1-- 400
Wernersville, I 9- 797
Wesleyville, B 2-1,457
W. Alexander, J 1 416
W. Apollo, H 2-- 500
W. Berwick, F 9-5,512
W. Bridgewater, H 1-1,250
W. Brownsville, K 2-1,900
W. Chester,K10-11,717
W. Conshohocken, J 11-2,331
W. Decatur, G 5- 525
W. Easton, H 11-1,408
W. Elizabeth, I 2 890
W. End, E 2----- 495
W. Fairview, I 8-1,800
Westfield, C 6---1,303
Westgrove, K 10-1,152
W. Hanover, I 8- 400
W. Hazelton,G10-5,854
W. Hickory, D 3- 350
W. Homestead, I 2-3,435
W. Kittaning, G 2 861
W. Land, I 1---- 500
W. Leesport, I 10 419
W. Leisenring, K 2-1,200
W. Manayunk, J 11-1,500
W. Middlesex, F 1-1,349
W. Milton, F 8-- 375
W. Monessen, J 2 600
W. Monterey, F

SOUTH CAROLINA

SO. CAROLINA

First settled at Ashley River, 1670.

One of the Original Thirteen States.

Area:
Land, 30,495 sq. miles.
Water, 494 sq. miles.
Total, 30,989 sq. miles.

Population, 1,683,724.

Capital, Columbia.

COUNTIES.

County	Key	Pop.
Abbeville,	E 5	27,139
Aiken,	G 8	45,574
Allendale,	J 9	16,098
Anderson,	D 5	76,349
Bamberg,	I 10	20,962
Barnwell,	I 8	23,081
Beaufort,	L 10	22,558
Berkeley,	I 13	22,658
Calhoun,	G 10	18,384
Charleston,	J 13	108,450
Cherokee,	A 8	27,570
Chester,	C 9	33,389
Chesterfield,	C 12	31,969
Clarendon,	G 12	34,878
Colleton,	J 11	29,897
Darlington,	D 13	39,126
Dillon,	D 15	25,278
Dorchester,	I 11	19,459
Edgefield,	F 7	23,928
Fairfield,	D 9	27,159
Florence,	E 14	50,406
Georgetown,	H 15	21,716
Greenville,	B 6	88,498
Greenwood,	E 6	35,791
Hampton,	K 9	19,550
Horry,	F 16	32,077
Jasper,	L 10	9,868
Kershaw,	D 11	29,398
Lancaster,	C 11	28,628
Laurens,	D 7	42,560
Lee,	E 12	26,827
Lexington,	F 9	35,676
McCormick,	F 6	16,444
Marion,	E 15	23,721
Marlboro,	C 14	33,180
Newberry,	D 8	35,552
Oconee,	C 3	30,117
Orangeburg,	G 11	64,907
Pickens,	B 4	28,329
Richland,	F 10	78,122
Saluda,	E 8	22,088
Spartanburg,	B 7	92,465
Sumter,	F 12	43,040
Union,	C 8	30,372
Williamsburg,	G 14	38,539
York,	B 9	50,536
Total		1,683,724

TOWNS.

Town	Key	Pop.
Abbeville,	E 5	4,570
Acton,	F 11	75
Adamsburg,	B 8	100
Adams Run,	K 12	100
Aiken,	G 8	4,103
Alcolu,	F 12	350
Allen,	F 16	200
Allendale,	I 9	1,893
Alston,	E 9	102
Anderson,	D 5	10,570
Annandale,		50
Anterville,	D 5	100
Appleton,	I 9	234
Arcadia,		300
Ardella,	B 7	300
Arden,	F 10	924
Arial,	E 15	500
Arkwright,		500
Ashley, Jc.,	J 13	50
Ashton,	F 13	50
Auburn,	D 13	50
Autun,	C 4	150
Aynor,	E 15	276
Babham,		75
Baldock, or Beldoc,	I 9	80
Bamberg,	H 10	2,210
Braunockburn,	E 14	75
Barnes, or Moseley,	E 4	75
Barnwell,	I 9	1,903
Barton,		50
Batesburg,	F 8	2,848
Batesville,		150
Bath,	H 7	500
Battlecreek,	C 2	50
Bayboro,	E 16	50
Bayboro Station,	E 16	100
Beaufort,	L 11	2,831
Beldoc, or Baldock,		80
Belton,	C 5	1,780
Bennettsville,	C14	3,197
Bessie,	C 5	250
Bethune,	D 12	299
Bingham,	D 14	143
Bishop,	B 7	50
Bishopville,	E 12	2,090
Blacks,	F 8	50
Blacksburg,	A 8	1,512
Blackstock,	C 9	206
Blackville,	H 9	1,421
Blaney,	E 11	156
Blenheim,	D 14	234
Bluffton,	M 10	480
Blythewood,	E 10	100
Bolen,	H 10	160
Bonneau,	H 13	100
Bonnet,		50
Bordeaux,	F 5	326
Bostick,	F 15	62
Bowling Green, or Bowlin,	A 9	50
Bowman,	H 11	733
Bowyer,	H 12	87
Boykin,	E 11	75
Bradley,	E 6	207
Branchville,	H 10	1,804
Brandon,		300
Brighton,	K 9	150
Brightsville,	C 14	100
Brookland,	F 9	1,793
Brunson,	J 9	699
Bryan,		150
Bucklick,	D 10	400
Bucksville,	G 16	50
Buffalo,		2,000
Bullock Creek,	B 9	75
Burton,	L 11	100
Cades,	G 14	100
Calhoun Fs.,	F 5	897
Camden,	E 11	3,930
Cameron,	G 11	524
Campobello,	A 6	309
Carlisle,	C 8	376
Cartersville,	E 13	286
Catawba,	B 10	50
Cateechee,	B 4	550
Cayce,	F 10	746
Cedarspring,	B 7	150
Central,	C 4	898
Chaplin,	E 9	264
Chappells,	E 7	207
Charleston,	J 13	67,957
Cheraw,	C 1	3,150
Cherokee,	A 7	50
Cherokee, Falls,	A 8	636
Chesnee,	B 7	600
Chester,	C 9	5,557
Chesterfield,	C12	856
Chicora,	H 13	50
Church,	G 14	75
Clarmont,	F 11	75
Clarks Hill,	G 6	100
Claussen,	E 14	50
Clemons, College,	C 4	400
Clifton,	B 7	6,000
Clinton,	D 7	3,767
Clio,	C 14	1,009
Clover		1,608
Cokesbury,	D 6	756
Colemans,	E 7	309
Colliers,	G 6	2,062
COLUMBIA,	F 10	37,524
Conestee,	B 6	200
Congaree,	F 11	100
Connors,	H 12	100
Converse,	B 7	1,000
Conway,	F 16	1,969
Coosawhatchie,	K10	75
Cope,	H 10	266
Cordesville,	I 13	100
Cordova,	G 11	133
Cornwell,	C 9	50
Coronaca,	E 6	165
Cottageville,	J 11	444
Coward,	F 14	75
Cowpens,	B 7	1,284
Crescent,	C 6	50
Crocketville,	J 10	200
Cromer,	D 8	2,223
Cross Anchor,	C 7	200
Cross Hill,	D 7	587
Crosskeys,	C 7	120
Dalzell,	E 12	60
Dantzler,	H 11	125
Darlington,	D13	4,669
Daufuskie,	M 10	50
Denmark,	H 9	1,254
Dillon,	D 15	2,205
Donalds,	D 6	310
Dorchester,		60
Dovesville,	D 13	181
Drayton,		200
Dresden,	E 5	50
Due West,	D 5	702
Dunbar,	D 14	115
Dunbarton,	I 8	187
Duncan,	B 6	115
Dunklin,	C 6	200
Early Branch,	J 10	160
Easley,	B 5	3,568
Eastover,	F 11	326
Eau Claire,		2,566
Ebenezer,	E 13	1,190
Ebenezer,	E 13	298
Eddy Lake,	G 16	75
Edgefield,	F 7	1,865
Edgmoor,	B 10	112
Edisto Island,	K 12	4,000
Ehrhardt,	I 10	495
Elko,	H 9	188
Ellenton,	I 7	385
Elliott,	E 13	271
Elloree,	G 11	925
Embree,	H 10	150
Enoree,	C 7	1,800
Enterprise,	K 12	2,000
Estill,	J 9	1,393
Ethel,	K 12	100
Eulonia,	F 15	50
Eutawville,	H 12	285
Exchange,	K 13	300
Fairfax,	J 9	957
Fairforest,	B 7	300
Fairmont,	B 7	100
Fair Play,	C 3	100
Fairview,	C 6	50
Ferguson,	H 12	100
Fetteressa		50
Fingerville,	A 7	300
FitzHugh,		50
Florence,	E 14	10,968
Folks Store		50
Foreston, or Forreston,	G 13	115
Fork,	D 15	134
Forkshoals,	C 6	360
Forney,	F 16	50
Fort Fremont,		75
Ft, Lawn,	C 10	231
Ft. Mill,	B 10	1,946
Ft. Motte,	G 11	464
Fountain Inn,	C 6	1,100
Fowler,	G 14	80
Frogmore,	L 11	100
Furman,	K 9	296
Gadsden,	F 11	50
Gaffney,	H 8	5,065
Gaston,	F 10	113
Georgetown,	H 15	4,579
Gifford,	J 9	75
Gilbert,	F 9	450
Gillisonville,	R 10	70
Glendale,	B 7	800
Glenn Sprs.,	B 7	171
Godbold,	F 15	204
Goldville,	D 7	204
Golightly,	B 7	300
Goose Creek,		50
Gourdin,	H 13	200
Govan,	I 9	124
Gowensville,	A 6	100
Grahamville,		100
Graniteville,	G 7	2,500
Gray Court,	C 6	318
Great Falls,	C 10	3,500
Greeleyville,	C 13	645
Green Pond,	K 11	50
Greenville,	B 6	23,127
Greenwood,	E 6	8,703
Greer,	B 6	2,292
Grover,	I 11	76
Guess,	B 12	60
Gurley,	E 16	100
Hamburg,	H 7	484
Hamer,	D 15	150
Hammond,	F 17	60
Hampton,	J 10	706
Hand,	F 17	60
Hardeeville,	L 11	413
Harleyville,	I 12	353
Harmon,		150
Hartsville,	D 13	3,624
Haskell,	F 16	100
Hattieville,	I 8	50
Hawthorne,	H 8	65
Healing, Sprs.,		50
Heath Sprs.,	C 11	505
Hebron,	C 7	100
Helena,	D 8	435
Hemingway,	F 14	371
Hendersonville,	J11	285
Heriot,	E 12	75
Hickory Grove, or Hickory,	B 9	301
Highland,	A 6	200
Hix,	G 11	600
Hodges,	D 6	284
Holly Hill,	H 12	522
Honea Path,	D 5	1,900
Huntersville,	C 6	250
Inman,	A 6	694
Irmo,	E 9	236
Islandton,	J 10	50
Iva,	D 4	962
Jackson,	H 7	141
Jacksonboro,	K 12	54
James Island,	K 13	2,000
Jamison,	G 10	60
Jedburg,	I 12	107
Jefferson,	C 12	454
JohnsIsland,	J 13	1,000
Johnsonville,	F 15	271
Johnston,	F 7	1,101
Jonesville,	R 8	1,203
Jordan,	G 12	300
Kathwood,	H 7	200
Kelton,	B 8	56
Kempler,	D 16	63
Kershaw,	C 11	1,022
Killian,	E 10	100
Kinards,	D 7	236
Kingsburg,	F 15	75
Kings Creek		100
Kingstree,	G 14	2,074
Kitchings Mills,	C8	52
Kline,	I 9	238
Ladies Island,		3,000
Lake City,	G 14	1,606
Lamar,	E 13	784
Lancaster,	C 10	3,032
Lando,	C 10	200
Landrum,	A 6	980
Lane,	G 14	100
Langley,	H 7	1,500
Latimer,	E 5	75
Latta,	D 15	1,079
Laurel,	G 16	200
Laurens,	D 7	4,629
Leeds,	C 9	350
Leesville,	F 8	1,216
Lenud,	H 14	250
Levys,	M 10	200
Lewiedale,		226
Lexington,	F 9	894
Liberty,	B 4	1,705
Libertyhill,	D 10	200
Lincolnville,	I 13	247
Lisbon,	D 7	60
Little Mtn.,	E 8	399
Little River,	F 18	200
Littlerock,	D 15	197
Livingston,	G 9	159
Lockhart,	C 8	2,000
Lodge,	I 10	315
Lominack,	B 9	100
Lonestar,	G 11	100
Loris,	E 17	600
Lowndesville,	E 5	271
Lowryville,	B 9	194
Lucknow,	D 12	150
Lugoff,	E 11	150
Lumber,	D 14	500
Luray,	J 9	174
Lydia,	E 13	268
Lynch,	F 14	1,013
Lynchburg,	E 13	506
McBee,	D 12	417
McCellanville,	H15	974
McColl,	C 14	2,129
McConnellsville,	B 9	247
McCormick,	F 6	1,284
Macbeth,	H 13	100
Madden,	D 6	150
Madison,		200
Mallory,	D 15	61
Manning,	G 12	2,022
Marietta,	B 5	100
Marion,	E 15	3,892
Marlboro,		100
Marrs Bluff,	E 14	450
Martin,	I 8	80
Maryville,		505
May,		200
Maybinton,	D 8	100
Mayesville,	F 12	839
Meggett,	K 12	1,000
Meriwether,	G 7	100
Merritts Bridge,	G 8	100
Messers,	E 10	60
Midland Park,	J 13	100
Midway,	H 10	38
Millettville,	I 8	125
Modoc,	G 6	138
Moncks Corner,	I 13	309
Monetta,	F 8	137
Monticello,	D 9	100
Montmorenci,	G 8	100
Moore,	B 7	140
Moseley, or Barnes,	E 4	75
Moultrieville,	J 14	511
Mt. Carmel,	F 5	228
Mt. Croghan,	B12	232
Mt. Pleasant,	J14	1,575
Mountville,	D 7	220
Mullins,	E 15	2,379
Murrells Inlet,	G16	200
Navy Yard,		1,000
Neeses,	G 10	289
Newberry,	D 8	5,894
New Brookland,	F 10	2,500
Newmarket,	E 6	125
Newport,	B 9	100
New Prospect,		100
Newry,	C 4	900
New Zion,	F 13	75
Neyles,	J 11	300
Nichols,	E 16	191
Ninety Six,	E 7	773
Nixonville,	F 17	60
Norris,	B 4	206
North,	G 10	700
N. Augusta,	H 7	1,742
N.Charleston,	J 13	695
Norway,	H 9	474
Oakley Depot,	I 13	50
Oakway,	C 3	50
Olanta,	F. 13	409
Olar,	I 9	500
Oldpoint,	B 10	250
Orangeburg,	G 10	7,290
Owings,	C 6	165
Pacolet,	B 7	398
Pageland,	B 12	521
Pages Mills,	D 16	330
Palmetto,	E 14	75
Pamplico,	E 14	432
Paris Island,		300
Parksville,	F 6	245
Parler,	G 11	165
Patrick,	C 13	164
Paxville,		185
Peak,	E 9	160
Pelham,	B 6	300
Pelion,	F 9	184
Pelzer,	C 5	6,600
Pendleton,	C 4	1,040
Perry,	G 9	189
Phoenix,	E 6	75
Pickens,	B 4	895
Piedmont,	C 5	3,600
Pinewood,		338
Pinopolis,	I 13	200
Plains,	C 12	60
Plantersville,	G15	75
Plum Branch,	F6	169
Pomaria,	E 9	288
Ponpon,	K 12	300
Port Harrelson,	G 16	150
Port Royal,	L 11	333
Pregnall,	I 12	100
Princeton,	D 6	207
Prosperity,	E 8	748
Quick,	C 13	200
Rantowles,		60
Reedy River Factory,	C 5	200
Reevesville,	I 11	200
Reidville,	B 6	231
Rembert,	E 11	100
Rhems,	G 15	75
Richburg,	C 10	222
Ridgeland,	L 10	418
Ridge Springs,	FS	597
Ridgeville,	I 12	385
Ridgeway,	D 10	429
Robertsville,	K 9	100
Rockhill,	B 10	8,809
Roebuck,	B 7	90
Ross,	I 11	60
Rowesville,	H 10	425
Ruby,	C 12	290
Ruddell,	J 8	80
Ruffin,	I 10	138
St. Charles,	E 12	100
St. George,	J 11	1,386
St. Helena, Island,		7,747
St. Matthews,	G11	1,780
St. Stephen,	H 13	312
Salem,	B 3	60
Salley,	G 9	400
SaltersDepot,	G14	51
Saluda,	E 7	1,203
Sampit,	H 15	200
Sandyrun,	F 10	1,610
Santuck,	C 8	100
Sardis,	F 15	80
Savage,	E 14	75
Scotia,	K 9	269
Scranton,	F 14	294
Sellers,	D 15	483
Seneca,	C 4	1,460
Shandon,		795
Sharon,	B 9	419
Sheldon,	K 11	75
Shelton,	D 9	75
Shiloh,	F 13	80
Shirley,	K 9	100
Siegingville,	I 9	153
Silver,	G 12	200
Silverstreet,	E 8	297
Simpsonville,	C 6	566
Six Mile,	B 4	134
Smithville,		80
Smoaks	I 16	732
Smyrna,	A 8	101
Snelling,	I 8	137
Society, Hill,	D 13	500
South Lynchburg,		275
Sparjun,		400
Spartanburg,	B7	22,638
Spartanburg Jc		400
Springfield,	G 9	798
Starr,	D 4	347
Steedman,		200
Stillwood,		200
Stokesbridge,	D11	2,121
Stones,	B 7	50
Storeville,	D 5	60
Strother,	D 9	53
Summerton,	G 12	957
Summerville,	I 12	2,550
Summit,	F 9	89
Sumter,	F 12	9,508
Swansea,	G 10	690
Switzer,	B 7	100
Sycamore,	I 9	113
Tarboro,	K 9	100
Tatum,	C 14	150
Taxahaw,	C 11	70
Taylors,	B 6	80
Terry,	A 5	150
The Farms,	J 13	150
Tillman,	L 9	100
Timmonsville,	E13	1,860
Tindal,	F 12	100
Tirzah,	B 9	160
Towuville,	C 4	257
Tradesville,	C 11	54
Travellers Rest,	B 5	300
Trenton,	F 7	271
Trio,	H 14	149
Troy,	F 6	315
Tucapau,	B 6	800
Ulmers,	I 9	186
Union,	C 8	6,141
Vance,	H 12	124
Varnville,	J 10	1,160
Vaucluse,	G 7	850
Verdery,	E 6	180
Wagener,	G 9	597
Walhalla,	B 3	2,068
Walterboro,	J 11	1,853
Wa'ton,	D 9	100
Wando,	J 14	250
Ward,	F 8	234
Waring,	F 15	62
Warrenville,	G 7	300
Wateree,	F 11	100
Waterloo,	D 6	209
Waverly Mills,	H 16	75
Wedgefield,	F 10	250
Wellford,	B 6	180
Wells,	H 12	100
W. Greenville,	C5	869
W. Marion,	E 15	50
Westminster,	C3	1,847
W. Union,	C 3	306
Westville,	D 11	123
Whitehall,	K 11	300
Whitepond,	H 8	250
Whitecok,	E 9	88
Whitmire,	D 8	1,955
Wilkins,	L 11	3,000
Wilksburg,	C 9	300
Williams,	I 10	100
Williamston,	C 5	2,322
Willington,	F 5	272
Williston,	H 9	854
Wilson, or Wilsons, Mills,	G 13	100
Winsdor,	H 8	103
Winnsboro,	D 9	1,822
Winona,	E 14	100
Woodford,	G 10	144
Woodruff,	C 7	2,396
Woodward,	C 10	396
Yamassee,	K 10	323
Yorkville,	B 9	2,731
YongesIsland,	K 13	200
Zion,	E 15	197

SOUTH DAKOTA

SOUTH DAKOTA

First Settled in 1859.

Admitted as a Territory, March 2, 1861.

Admitted as a State, Feb. 22, 1889.

Area:
Land, 76,868 sq. miles.
Water, 747 sq. miles.
Total, 77,615 sq. miles.

Population, 636,547.

Capital, Pierre.

COUNTIES.

County	Key	Pop.
Armstrong,	I 6	64
Aurora,	P 11	7,246
Beadle,	Q 8	19,273
Bennett,	H 13	1,924
Bonhomme,	S 13	11,940
Brookings,	U 8	16,119
Brown,	Q 3	29,509
Brule,	O 11	7,141
Buffalo,	O 9	1,715
Butte,	C 6	6,819
Campbell,	L 2	5,305
Charles Mix,	G13	16,256
Clark,	S 6	11,136
Clay,	U 14	9,654
Codington,	T 5	16,549
Corson,	I 3	7,240
Custer,	B 11	3,907
Davison,	R 11	14,139
Day,	S 4	15,194
Deuel,	V 6	8,759
Dewey,	J 4	4,802
Douglas,	Q 12	6,993
Edmunds,	O 4	8,336
Fall River,	B 12	6,985
Faulk,	O 5	6,442
Grant,	V 5	10,880
Gregory,	O 13	12,700
Haakon,	H 8	4,596
Hamlin,	T 7	8,054
Hand,	O 7	8,778
Hanson,	S 11	6,202
Harding,	C 3	3,953
Hughes,	L 8	5,711
Hutchinson,	S12	13,475
Hyde,	N 7	3,315
Jackson,	G 10	2,472
Jerauld,	P 9	6,338
Jones,	J 9	3,004
Kingsbury,	S 8	12,802
Lake,	U 9	12,257
Lawrence,	A 8	13,029
Lincoln,	V 12	13,893
Lyman,	L 10	6,591
McCook,	T 11	9,990
McPherson,	N 2	7,705
Marshall,	S 2	9,506
Meade,	D 7	9,367
Mellette,	K 11	3,850
Miner,	S 9	8,560
Minnehaha,	V 11	42,490
Moody,	V 9	9,742
Pennington,	C 9	12,720
Perkins,	E 3	7,993
Potter,	L 5	4,392
Roberts,	U 3	16,514
Sanborn,	R 9	7,877
Shannon,	E 13	2,003
Spink,	Q 6	15,768
Stanley,	I 8	2,908
Sully,	L 7	2,831
Todd,	J 12	2,734
Tripp,	M 12	11,970
Turner,	U 12	14,871
Union,	V 14	11,099
Walworth,	L 4	8,447
Washabaugh,	H 11	1,166
Washington,	E12	1,521
Yankton,	T 13	15,233
Ziebach,	H 5	3,654
Total		636,547

TOWNS.

Town	Key	Pop.
Aberdeen,	P 4	14,537
Academy,	O 12	65
Agar,	L 6	75
Akaska,	L 4	114
Albee,	V 5	113
Alcester,	V 13	492
Alexandria,	S 11	965
Alpena,	Q 9	576
Altamont,	V 6	116
Amherst,	R 2	150
Andover,	R 4	442
Ardmore,	A 13	220
Arlington,	U 8	1,011
Armour,	Q 12	1,045
Artas,	M 2	200
Artesian,	R 9	689
Ashton,	Q 5	372
Astoria,	V 7	221
Athol,	P 5	150
Aurora,	V 8	246
Avon,	R 13	630
Badger,	T 7	162
Bakerville,	B 11	416
Baltic,	V 10	287
Bancroft,	S 7	141
Bellefourche,	A 7	1,616
Belvidere,	I 10	150
Bemis,	U 6	57
Beresford,	V 13	1,519
Bigstone,	V 4	630
Bijou Hills,	O 11	100
Black Hawk,	C 9	100
Blunt,	L 7	512
Bonesteel,	O 13	652
Bowdle,	M 4	818
Bradley,	S 5	368
Brandon,	V 11	125
Brandt,	V 7	299
Brentford,	Q 5	132
Bridgewater,	T 11	976
Bristol,	S 4	545
Britton,	S 2	1,105
Broadland,	Q 7	129
Brookings,	U 8	3,924
Bruce,	U 8	342
Bryant,	T 7	651
Buffalo,	B 3	150
Buffalo Gap,	C 11	132
Burbank,	V 14	150
Burke,	N 13	623
Bushnell,	V 8	350
Butler,	S 4	156
Camp Crook,	A 3	163
Canastota,	T 11	594
Canning,	L 8	75
Canova,	T 10	338
Canton,	V 12	2,225
Carlyle,	N 5	100
Carpenter,	R 7	90
Carter,	L 12	105
Carthage,	S 9	667
Castlewood,	U 6	582
Cavour,	R 8	249
Centerville,	U 13	1,104
Central City,	A 8	199
Chamberlain,	N10	1,303
Chancellor,	U 12	280
Chelsea,	P 5	110
Chester,	U 10	500
Cheyenne Agency,	K 5	100
Caire City,	T 12	213
Claremont,	R 3	290
Clark,	S 6	1,392
Clear Lake,	U 2	835
Colman,	V 9	535
Colome,	M 12	568
Colton,	U 10	608
Columbia,	Q 3	327
Conde,	R 5	544
Corona,	U 4	200
Corsica,	Q 12	346
Cottonwood,	G 10	121
Crandall, or Crandell,	R 5	100
Cresbard,	O 5	349
Crocker,	R 5	150
Crooks,	V 11	125
Custer,	B 10	595
Dallas,	N 12	705
Davis,	U 12	245
Deadwood,	A 8	2,403
Dell Rapids,	V 10	1,677
Delmont,	R 12	518
Dempster,	U 7	105
De Smet,	S 8	1,035
Dimock,	R 12	100
Dixon,	N 12	97
Doland,	R 7	667
Dolton,	T 11	147
Draper,	K 10	173
Dupree,	H 5	213
Eagle Butte,	I 5	210
Eden,	T 3	209
Edgemont,	A 12	1,254
Egan,	V 9	569
Elk Point,	V 15	1,470
Elkton,	V 8	872
Emery,	S 11	600
Englewood,	A 8	100
Erwin,	T 7	257
Esmond,	S 8	145
Estelline,	U 7	658
Ethan,	R 11	416
Eureka,	M 2	1,200
Fairfax,	P 13	530
Fairview,	V 13	174
Faith,	F 5	575
Farley,	J 10	800
Farmer,	S 11	70
Faulkton,	O 5	709
Fedora,	S 9	125
Ferney,	R 4	150
Flandreau,	V 9	1,929
Florence,	T 5	290
Forestburg,	R 9	200
Forest City,	L 6	100
Ft. Pierre,	K 8	805
Frankfort,	Q 6	438
Frederick,	P 2	424
Freeman,	T 12	894
Fulton,	S 11	214
Galena,	B 8	59
Gannvalley,	O 9	205
Garden City,	S 6	294
Garretson,	V 10	715
Gary,	V 6	588
Gayville,	U 14	305
Geddes,	P 12	695
Gettysburg,	L 5	951
Glenham,	K 3	135
Goodwin,	U 6	157
Greenwood,	Q 14	300
Gregory,	N 13	1,067
Grenville,	T 3	250
Groton,	R 4	1,273
Hamill,	M 11	100
Harrisburg,	V 12	193
Harrison,	Q 12	103
Harrold,	M 7	252
Hartford,	U 11	677
Hayti,	T 7	293
Hazel,	T 6	247
Hecla,	Q 2	553
Henry,	T 6	418
Hermosa,	C 10	74
Herreid,	L 2	460
Herrick,	O 13	422
Hetland,	T 8	248
Highmore,	N 7	1,022
Hill City,	B 10	308
Hillsview,	N 13	100
Hitchcock,	Q 7	358
Holmquist,	S 4	100
Hosmer,	N 3	419
Hot Springs,	B12	2,141
Houghton,	Q 2	125
Hoven,	M 5	271
Howard,	S 10	1,325
Hudson,	V 13	470
Humboldt,	U 11	445
Hurley,	U 12	586
Huron,	O 8	8,302
Interior,	G 10	70
Iona,	N 11	100
Ipswich,	O 4	909
Irene,	U 13	446
Iroquois,	S 8	651
Isabel,	H 4	240
Java,	M 3	527
Jefferson,	V 15	550
Jordan,	L 12	100
Kadoka,	H 10	341
Kaylor,	S 13	150
Kennebec,	M 10	341
Keystone,	B 10	250
Kidder,	S 2	177
Kimball,	O 11	993
Kingsburg,	R 14	238
Kranzburg,	U 6	100
Labolt,	U 5	142
Lake Andes,	Q 13	867
Lake Norden,	T 7	408
L. Preston,	T 8	1,008
Lane,	Q 9	336
Langford,	R 3	510
Lead,	A 8	5,013
Lebanon,	M 5	325
Lemmon,	F 2	1 126
Lennox,	U 12	1,074
Leola,	O 5	637
Lesterville,	S 13	281
Letcher,	R 10	454
Lily,	S 5	187
Little Eagle,	J 3	400
Loomis,	R 10	100
Lowry,	M 4	90
Lyons,	U 10	80
McIntosh,	H 2	727
McLaughlin,	J 2	555
Madison,	U 9	4,144
Maitland,	A 8	75
Mansfield,

Daisy, J 18 370
Dandridge, F 16 439
Dante, F 14 150
Danville, E 6 150
Darden, G 6 200
Davidson, F 12 400
Dayton, H 12 1,701
Decatur, H 13 142
Decaturville, H 5 315
Decherd, I 10 815
Deer Lodge, F 13 150
Deermont, F 13 150
Defeated, F 10 180
Dellrose, I 8 150
Denmark, H 3 300
Dickson, F 7 2,263
Difficult, E 10 280
Dixon Spring, F 10 250
Double Springs, F 11 149
Dover, E 6 400
Dowelltown, F 10 233
Doyle, G 21 200
Dresden, E 4 1,007
Drokes, F 18 150
Ducktown, I 14 1,500
Dukedom, E 4 308
Dunlap, H 11 1,465
Durhamville, G 2 150
Dyer, F 3 1,250
Dyersburg, F 2 6,444

Eads, I 1 105
Eagleville, G 9 400
E. Chattanooga or Boyce, K 18 4,720
Eastlake, L 18 250
Eastland, G 11 598
Eaton, F 3 250
Elbridge, F 3 150
Elizabethton, E 19 2,749
Elkton, I 8 212
Elk Valley, E 14 200
Embreeville, F 18 300
Emory Gap, G 13 150
Englewood, H 13 1,271
Erin, F 6 855
Erwin, F 18 2,965
Estill Springs, H 10 250
Ethridge, H 7 200
Etowah, H 14 2,516
Eurekaton, H 3 150
Evensville, H 12 175

Farmington, H 8 145
Fayetteville, I 9 3,629
Ferro, I 7 200
Finger, H 4 350
Finley, F 2 485
Flat Woods, H 6 150
Flynns Lick, F 11 150
Foresthill, I 2 650
Fork Ridge, E 15 300
Fosterville, G 9 300
Fountain City, F 15 500
Fountain Head, E 9 169
Fowlkes, F 2 339
Foxbranch, E 16 224
Franklin, G 8 3,123
Friendsuip, G 3 487
Frienusville, G 14 500

Gadsden, G 3 229
Gainesboro, E 11 351
Gallatin, E 9 2,757
Gardner, E 4 258
Garland, G 2 119
Gassaway, G 10 155
Gates, G 2 393
Georgetown, H 12 150
Germantown, I 1 249
Gernt, F 12 200
Gibson, G 4 249
Glass, F 3 250
Gleason, F 4 402
Glencliff, F 8 150
Glenmary, F 13 500
Golddust, G 1 200
Goodlettsville, F 3 1,000
Goodrich, G 7 358
Gordonsburg, M 7 829
Gordonsville, F 10 278
Grand Junction, I 3 497
Granville, F 10 227
Graysville, H 12 786
Green Brier, E 3 522
Graysville, H 12 518
Greeneville, F 17 3,755
Greenfield, F 4 1,474
Gruetli, H 11 300
Guelph, F 2 200
Guild, K 16 500

Halespoint, G 2 200
Hulls, G 2 1,400
Hamburg, I 5 175
Hampshire, H 7 200
Hampton, F 19 600
Harms, I 8 175
Harrican, H 11 150
Harriman, G 14 4,019
Harrison, K 19 200
Harrogate, E 15 200
Hartsville, E 10 1,023
Heiskel, F 14 200
Helenwood, E 13 300
Helmar, E 18 300
Henderson, H 4 1,181
Henning, G 2 495
Henry, F 5 230
Henryville, H 7 159
Hickman, F 10 300
Hickory Val., I 3 300
Highcliff, E 14 300
Hilham, E 11 200
Hill City, K 17 3,000
Hohenwald, H 7 742
Holladay, G 5 177
Hollow Rock, F 5 193
Hornbeak, E 3 400
Humboldt, G 3 3,913
Huntingdon, F 5 1,121
Huntland, I 9 223
Huntsville, E 13 300

Indian Mound, E 6 150
Indian Spring, E 18 300
Inman, K 16 520
Iron City, I 6 331
Isabella, I 14 500
Ismond, I 13 150

Jacksboro, F 14 638
Jackson, G 4 18,860
Jacksonville, F 8 3,000
Jamestown, E 12 350
Jasper, K 15 728
Jefferson, G 9 1,328
Jefferson City, F 16 1,414
Jellico, E 14 1,878
Johnson City, F 18 12,442
Johnsonville, F 6 328
Jonesboro, F 18 815

Kenton, F 3 804
Kerrville, H 1 220
Kimmins, H 7 300
Kingsport, E 17 5,692
Kingston, G 13 516
Kingston Spgs., F 8 150
Knoxville, G 15 77,818

Lafayette, E 10 547
Lafolette, E 14 3,056
LaGrange, I 3 248
Laurel Bloomery, E 19 206
La Vergne, F 9 200
Lawrenceburg, I 7 2,461
Lebanon, F 9 4,084
Leipers Fork, G 18 350
Lenoir City, G 14 4,210
Lenox, F 2 500
Lewisburg, H 8 2,711
Lexington, G 5 1,792
Liberty, F 10 285
Limestone, F 18 200
Limestone Cove, F 18 200
Linden, H 6 400
Livingston, E 12 1,215
Long View, G 9 180
Lonsdale, F 15 2,391
Lookout Mountain, L 7 623
Loretto, I 7 550
Loudon, G 14 995
Louisville, G 14 314
Lovedale, E 17 200
Luray, G 4 200
Luttrell, F 15 500
Lynchburg, H 9 365
Lynville, H 8 552

McEwen, F 6 635
McKenzie, F 4 1,630
McLemoresville, F 4 300
McMinnville, G 10 2,814
Macon, I 2 200
Madisonville, H 14 850
Manchester, H 10 1,114
Martin, E 4 2,837
Martins Mills, I 6 200
Maryville, G 15 3,739
Mascot, F 15 2,500
Mason, H 2 387
Maury City, G 3 452
Maxwell, I 9 150
Mayland, F 12 164
Maynardsville, F 15 350
Medina, G 4 358
Medon, H 4 114
Meeks, H 11 300
Memphis, I 1 162,351
Menglewood, F 2 300
Middleton, I 3 321
Milan, G 4 2,057
Milligan, F 18 300
Millington, H 1 657
Mitchell, E 9 150
Mitchellville, E 9 161
Model, E 6 150
Mohawk, F 17 300
Mont Eagle, H 21 600
Monterey, F 12 1,445
Montlake, I 2 225
Mooresburg, F 16 200
Morrison, H 10 271
Morristown, F 16 5,875
Moscow, I 2 314
Moshelm, F 17 500
Mountain City, E 19 724
Mount. Vw., F 15 1,436
Mt. Pleasant, H 7 2,093
Mulberry, I 9 206
Mulberrygap, E 16 202
Munford, H 1 382
Murfreesboro, G 9 5,367

NASHVILLE, F 8 118,342
Neshoba, I 1 350
Newbern, F 3 1,767
Newcomb, E 14 500
New Market, F 15 700
New Middleton, F 10 290
Newport, G 16 2,753
New Providence, E 7 820
New River, E 13 300
Newsoms Stat., F 8 150
New Tazewell, E 15 150
Niota, H 13 467
Nolensville, G 8 150
Norman, F 14 300
Normandy, H 9 250
North Chattanooga, I 12 2,196
Nunnelly, G 7 503

Oakdale, F 13 1,552
Oakland, H 2 350
Oakville, I 1 158
Obey City, F 12 200
Obion, F 3 1,376
Oliver Sprs., F 14 777
Oneida, E 13 943
Only, G 6 300
Ooltewah, K 19 500
Orch. Knob, I 12 1,000
Orlinda, E 8 500
Orme, I 11 522

Palmer, H 11 500
Palmyra, E 7 150
Paris, F 5 4,730
Park, F 15 5,126
Parrottsville, F 17 200
Parsons, G 5 429
Pearley, H 1 200
Pelham, H 10 150
Persia, F 17 100
Petersburg, H 9 560
Petros, F 13 1,000
Philadelphia, G 14 300
Phillippy, E 2 150
Pickwick, I 5 350
Pigeonforge, G 15 200
Pikeville, H 12 488
Pine Flats, E 18 300
Pinewood, G 7 600
Pinson, H 4 264
Pioneer, E 14 225
Pleasantgrove, H 8 334
Pleasant Hill, G 12 148
Pleasant View, E 8 350
Portland, E 9 869
Powell Stat., F 14 300
Pressmen's Home, E 17 150
Prospect Sta., I 8 200
Pulaski, I 8 2,780
Puryear, E 5 325

Quebeck, G 11 150

Raleigh, H 1 287
Ramer, I 4 150
Randolph, H 1 153
Rathburn, or Soddy, I 18 1,173
Ravenscroft, G 11 509
Redboiling Sprs., E 10 200
Rexford, F 18 151
Rhea Sprs., G 13 300
Rheatown, E 17 132
Riceville, H 13 500
Richard City, I 11 398
Ridgedale, L 18 1,503
Ridgetop, E 8 126
Ridgley, F 2 900
Ripley, G 2 2,000
Rives, E 3 495
Riverview, I 12 209
Roan Mtn., F 19 300
Robbins, F 13 400
Roberta, E 13 173
Rockford, G 15 500
Rockwood, G 13 4,652
Roellen, F 3 150
Rogersville, E 17 1,402
Rome, F 10 300
Roope, K 16 204
Rossville, I 2 171
Rugby, F 13 250
Ruppertown, I 6 707
Ruskin, F 7 499
Russellville, F 16 200
Rutherford, F 3 792
Rutledge, F 16 500

St. Clair, F 16 356
St. Elmo, L 17 3,890
St. Joseph, I 7 327
Sale Creek, H 12 486
Saltillo, H 5 354
Santa Fe, G 7 205
Sardis, H 5 419
Saulsbury, I 3 190
Savannah, I 5 758
Scivally, I 9 201
Scotts Hill, H 5 123
Selmer, I 4 546
Sevierville, G 15 776
Sewanee, I 10 500
Shadeland, F 13 205
Shallowford, K 18 250
Sharon, F 4 506
Shawanee, E 15 200
Shelbyville, H 9 2,912
Sherwood, I 10 400
Signal Mountain, I 12 441
Slayden, F 7 158
Smithville, G 10 687
Smoky Jc., F 14 200
Smyrna, G 9 463
Sneedville, E 16 200
Soddy, or Rathburn, I 18 1,173
Somerville, H 2 1,106
S. Carthage, F 10 750
S. Fulton, E 3 1,650
S. Pittsburg, I 11 2,356
Southside, E 7 300
Sparta, G 11 1,517
Speedwell, E 15 200
Spencer, G 11 210
Spot, G 7 450
Spring City, G 13 1,001
Springcreek, G 4 200
Springfield, E 8 3,860
Spring Hill, G 8 403
Stanton, H 2 500
Statesville, F 10 150
Stewart, F 6 300
Stokes, F 3 100
Strathmore, I 7 200
Straw Plains, F 15 150
Sugartree, G 5 200
Summertown, H 7 472
Sunbright, F 13 214
Surgoinsville, E 17 200
Sutherland, E 19 200
Sweetwater, H 13 1,972
Sylvia, F 7 100

Taft, I 9 150
Talbott, F 16 200
Tasso, I 13 125
Tazewell, E 15 424
Tazewell Stat., E 15 150
Telford, F 18 150
Teller, E 16 250
Tellico Plains, H 14 1,220
Temperance Hall, F 10 156
Tennessee City, F 7 175
Thomastown, I 1 391
Thompsons Sta., G 8 200
Tiptonville, E 2 1,050
Toone, H 3 294
Townsend, G 15 800
Tracy City, I 11 2,669
Trenton, F 3 2,751
Trentville, F 15 150
Trezevant, F 4 587
Trimble, F 3 781
Troy, E 3 516
Tullahoma, H 10 3,479
Tuseulum, F 17 150

Unicoi, F 18 250
Union City, E 3 4,412
Unionville, G 9 176

Vanleer, F 7 180
Victoria, K 16 259
Viola, H 10 183
Vonore, H 14 200

Waldensia, F 12 500
Walnut Grove, I 5 500
Warner, G 7 600
Wartburg, F 13 206
Wartrace, H 9 619
Watauga, E 18 150
Watauga Val., E 19 150
Watertown, F 10 933
Waverly, F 6 1,054
Waynesboro, H 6 750
Weavers Store, E 6 150
Welch Stat., F 12 150
Wellwood, G 3 200
Westmoreland, E 9 357
Westpoint, I 7 312
Westport, G 5 172
White Bluffs, F 7 449
White House, E 9 300
Whites Bend, F 8 200
White Pine, F 16 421
Whitesburg, F 16 400
Whiteside, L 16 533
Whiteville, H 3 749
Whitewell, J 16 3,000
Whittle Spgs., F 15 200
Wilder, F 12 300
Willette, E 10 250
Winchester, I 10 2,203
Winesap, G 12 150
Winfield, E 13 200
Winona, E 13 350
Witts Foundry, F 16 250
Woodbury, G 10 278
Woodland Mills, E 3 250
Wooldridge, E 14 600
Worsham, E 9 150
Wynneburg, E 1 200

Yorkville, F 3 300
Yuma, G 5 200

TEXAS

First Settled at San Antonio, 1692.
Admitted as a State, Dec. 29, 1845.
Area:
Land, 262,398 sq. miles.
Water, 3,498 sq. miles.
Total, 265,896 sq. miles.
Population, 4,663,228.
Capital, Austin.

COUNTIES.

County	Key	Pop.
Anderson,	L 26	34,318
Andrews,	K 11	350
Angelina,	M 28	22,287
Aransas,	U 23	2,064
Archer,	H 19	5,254
Armstrong,	D 14	2,816
Atascosa,	S 20	12,702
Austin,	P 25	18,874
Bailey,	F 11	517
Bandera,	Q 18	4,001
Bastrop,	P 23	26,649
Baylor,	H 18	7,027
Bee,	T 22	12,137
Bell,	N 22	46,412
Bexar,	R 20	202,096
Blanco,	P 20	4,068
Borden,	J 14	965
Bosque,	L 22	18,032
Bowie,	H 29	39,472
Brazoria,	R 27	20,614
Brazos,	N 25	21,975
Brewster,	P 9	4,822
Briscoe,	E 14	2,948
Brooks,	W 20	4,560
Brown,	L 19	21,682
Burleson,	O 24	16,855
Burnet,	N 21	9,499
Caldwell,	Q 22	25,160
Calhoun,	T 24	4,700
Callahan,	K 18	11,844
Cameron,	X 22	36,662
Camp,	I 27	11,103
Carson,	C 14	3,078
Cass,	I 29	30,041
Castro,	E 12	1,948
Chambers,	Q 28	4,162
Cherokee,	L 27	37,633
Childress,	E 16	10,933
Clay,	G 21	16,864
Cochran,	H 11	67
Coke,	L 16	4,557
Coleman,	L 18	18,805
Collin,	H 24	49,609
Collingsworth,	D 10	9,154
Colorado,	Q 24	19,013
Comal,	Q 21	8,824
Comanche,	L 20	25,748
Concho,	M 17	5,847
Cooke,	G 22	25,667
Coryell,	M 21	20,601
Cottle,	F 16	6,901
Crane,	M 11	37
Crockett,	O 14	1,500
Crosby,	H 14	6,084
Culberson,	L 7	912
Dallam,	A 11	4,528
Dallas,	J 24	210,551
Dawson,	J 13	4,309
Deaf Smith,	D 11	3,747
Delta,	H 26	15,887
Denton,	H 23	35,355
DeWitt,	R 23	27,971
Dickens,	H 15	5,876
Dimmit,	T 17	5,296
Donley,	D 15	8,035
Duval,	U 20	8,251
Eastland,	K 19	58,505
Ector,	L 11	760
Edwards,	Q 16	2,283
Ellis,	K 24	55,700
El Paso,	L 5	101,877
Erath,	K 21	28,385
Falls,	M 23	36,217
Fannin,	G 25	48,186
Fayette,	Q 24	29,965
Fisher,	J 16	11,009
Floyd,	F 14	9,758
Foard,	F 17	4,747
Fort Bend,	Q 26	22,931
Franklin,	H 27	9,304
Freestone,	L 25	23,264
Frio,	S 19	9,296
Gaines,	J 11	1,018
Galveston,	R 27	53,150
Garza,	I 14	4,253
Gillespie,	O 19	10,015
Glasscock,	L 14	555
Goliad,	T 22	9,348
Gonzales,	R 22	28,438
Gray,	C 15	4,663
Grayson,	G 24	74,165
Gregg,	J 28	16,707
Grimes,	O 25	23,101
Guadalupe,	Q 21	27,719
Hale,	F 13	10,104
Hall,	E 15	11,137
Hamilton,	L 21	14,676
Hansford,	A 14	1,354
Hardeman,	F 17	12,487
Hardin,	O 28	15,983
Harris,	P 26	186,667
Harrison,	J 29	43,565
Hartley,	B 11	1,109
Haskell,	I 17	14,193
Hays,	P 21	15,920
Hemphill,	B 16	4,280
Henderson,	K 20	28,327
Hidalgo,	Y 21	38,110
Hill,	K 23	43,332
Hockley,	H 12	137
Hood,	J 21	8,759
Hopkins,	I 26	34,791
Houston,	M 26	28,601
Howard,	K 14	6,962
Hudspeth,	M 5	962
Hunt,	I 25	50,350
Hutchinson,	B 14	721
Irion,	M 15	1,610
Jack,	H 20	9,803
Jackson,	S 24	11,244
Jasper,	N 30	15,569
Jeff Davis,	N 8	1,445
Jefferson,	P 29	73,120
Jim Hogg,	W 20	1,914
Jim Wells,	V 21	6,587
Johnson,	J 29	37,286
Jones,	J 17	22,323
Karnes,	S 21	19,049
Kaufman,	J 25	41,276
Kendall,	Q 20	4,799
Kenedy,	W 22	1,033
Kent,	I 15	3,335
Kerr,	P 18	5,842
Kimble,	O 18	3,581
King,	H 16	655
Kinney,	R 16	3,746
Kleberg,	V 22	7,837
Knox,	H 17	9,240
Lamar,	G 26	55,742
Lamb,	F 12	1,175
Lampasas,	M 20	8,800
LaSalle,	T 19	4,821
Lavaca,	R 24	28,964
Lee,	O 23	14,014
Leon,	M 25	18,236
Liberty,	P 28	14,037
Limestone,	L 24	33,283
Lipscomb,	A 16	3,684
Live Oak,	T 21	4,171
Llano,	O 20	5,360
Loving,	L 9	82
Lubbock,	H 13	11,096
Lynn,	I 13	4,751
McCulloch,	M 18	11,020
McLennan,	M 23	82,921
McMullen,	T 20	952
Madison,	N 25	11,956
Marion,	I 29	10,886
Martin,	K 13	1,146
Mason,	O 18	4,824
Matagorda,	S 25	16,589
Maverick,	S 16	7,418
Medina,	R 19	11,679
Menard,	N 17	3,162
Midland,	L 12	2,449
Milam,	N 23	38,104
Mills,	L 20	9,019
Mitchell,	K 15	7,527
Montague,	G 21	22,200
Montgomery,	O 26	17,334
Moore,	B 13	571
Morris,	I 28	10,289
Motley,	F 15	4,107
Nacogdoches,	L 28	28,457
Navarro,	K 24	50,624
Newton,	N 30	12,196
Nolan,	K 16	10,868
Nueces,	U 22	22,807
Ochiltree,	A 15	2,331
Oldham,	C 11	709
Orange,	P 30	15,379
Palo Pinto,	J 20	23,431
Panola,	K 29	21,755
Parker,	I 21	23,382
Parmer,	E 11	1,699
Pecos,	O 11	3,857
Polk,	N 27	16,784
Potter,	C 13	16,710
Presidio,	P 8	12,202
Rains,	I 26	8,099
Randall,	D 13	3,675
Reagan,	M 13	377
Real,	P 17	1,461
Red River,	H 27	35,829
Reeves,	M 9	4,457
Refugio,	T 23	4,050
Roberts,	B 15	1,469
Robertson,	N 24	27,933
Rockwall,	I 24	8,591
Runnels,	L 17	17,074
Rusk,	K 28	31,689
Sabine,	M 30	12,299
San Augustine,	M 29	13,737
San Jacinto,	O 27	9,867
San Patricio,	U 22	11,386
San Saba,	N 19	10,045
Schleicher,	N 16	1,851
Scurry,	J 15	9,003
Shackelford,	I 18	4,960
Shelby,	L 29	27,464
Sherman,	A 14	1,473
Smith,	J 27	46,769
Somervell,	F 21	3,563
Starr,	X 20	11,089
Stephens,	J 19	15,403
Sterling,	L 15	1,053
Stonewall,	I 16	4,086
Sutton,	O 15	1,598
Swisher,	E 13	4,388
Tarrant,	J 22	152,800
Taylor,	K 17	24,081
Terrell,	O 12	1,595
Terry,	I 12	2,236
Throckmorton,	I 18	3,589
Titus,	H 27	18,128
Tom Green,	L 15	15,210
Travis,	O 22	57,616
Trinity,	N 27	13,623
Tyler,	N 29	10,415
Upshur,	I 28	22,472
Upton,	M 12	253
Uvalde,	R 17	10,769
ValVerde,	Q 14	12,706
Van Zandt,	J 26	30,784
Victoria,	S 23	18,271
Walker,	O 26	18,556
Waller,	P 25	10,292
Ward,	M 9	2,615
Washington,	P 25	26,614
Webb,	V 18	29,152
Wharton,	R 25	24,288
Wheeler,	C 16	7,397
Wichita,	G 19	72,911
Wilbarger,	F 18	15,112
Willacy,	X 22	3,500
Williamson,	O 22	42,934
Wilson,	R 21	17,289
Winkler,	L 11	81
Wise,	I 22	23,363
Wood,	J 27	27,707
Yoakum,	I 11	504
Young,	I 19	13,379
Zapata,	W 18	2,929
Zavalla,	S 17	3,108
Total		4,663,228

TOWNS.

Town	Key	Pop.
Abbie,	I 17	200
Abbott,	L 23	303
Abernathy,	G 13	300
Abilene,	J 17	10,274
Abram,	Y 20	300
Acme,	F 17	500
Acton,	J 22	150
Adkins,	Q 20	200
Adsul,	N 30	250
Aguilares,	V 19	300
Airline,	Q 27	200
Alamo,	Y 21	500
Alanreed,	D 15	300
Alba,	I 26	1,352
Albany,	J 8	1,469
Alcedo,	M 28	250
Aldine,	P 26	150
Aldridge,	M 29	600
Aledo,	J 23	500
Alexander,	K 21	500
Alfred,	U 21	300
Alice,	V 21	1,880
Alief,	Q 26	150
Allen,	J 24	350
Alleyton,	Q 25	250
Alliance,	I 25	150
Alma,	K 24	250
Almeda,	Q 26	250
Alpine,	P 9	931
Altair,	Q 24	200
Alta Loma,	R 27	550
Altman,	K 21	500
Alto,	L 27	1,081
Alvarado,	J 28	1,284
Alvin,	Q 27	1,519
Alvord,	H 22	1,376
Amarillo,	C 13	15,494
Ammannsville,	Q 24	200
Amphion,	S 20	126
Anahuac,	O 28	500
Anderson,	O 26	600
Andrews,	J 11	300
Angleton,	R 27	1,043
Anna,	H 24	588
Annona,	H 27	750
Anson,	J 17	1,425
Antelope,	H 20	160
Appleby,	L 20	600
Apple Springs,	M 29	300
Aquilla,	L 22	650
Aransas Pass,	U 23	1,569
Arbala,	I 25	130
Arcadia,	R 29	300
Archer City,	H 20	689
Argo,	H 27	225
Argyle,	I 23	250
Arlington,	J 23	3,031
Arneckeville,	R 23	800
Arnold,	H 24	150
Arp,	K 27	350
Arthur City,	G 26	150
Ash,	M 26	150
Ashby,	S 25	150
Asherton,	T 17	1,500
Ashland,	I 27	250
Ashwood,	R 26	150
Askew,	I 26	250
Aspermont,	H 16	436
Atascosa,	R 19	115
Athens,	K 25	3,176
Atlanta,	I 29	1,469
Atlast,	R 26	215
Attoyac,	L 29	125
Aubrey,	H 23	800
Augusta,	L 27	120
Austin,	P 21	34,876
Austwell,	T 23	213
Avalon,	K 24	300
Avery,	H 28	1,000
Avinger,	I 28	500
Avoca,	I 17	250
Axtell,	L 23	285
Azle,	I 22	135
Baber,	M 28	200
Bagwell,	G 27	400
Bailey,	H 25	300
Baileyville,	N 23	250
Baird,	J 18	1,710
Bald Prairie,	M 24	125
Ballinger,	L 17	2,767
Balmorhea,	N 9	250
Bandera,	Q 19	419
Bangs,	L 19	709
Bankersmith,	P 19	225
Bannister,	L 28	2,000
Banquete,	U 21	300
Bardwell,	J 23	358
Barksdale,	Q 17	200
Barry,	K 24	300
Barstow,	L 9	490
Bartlett,	N 22	1,731
Bartonville,	I 23	300
Bastrop,	P 23	1,828
Batesville,	S 18	600
Batson,	O 28	800
Bay City,	R 25	3,454
Bayside,	T 23	300
Bazette,	K 25	125
Beasley,	Q 25	200
Beatriz,	Y 21	2,000
Beaukiss,	O 23	140
Beaumont,	P 29	40,422
Beckville,	K 29	400
Bedias,	N 26	500
Beeville,	T 21	3,063
Belcherville,	G 21	192
Bellaire,	P 26	300
Bellevue,	H 20	782
Bells,	G 24	585
Bellville,	P 25	1,200
Belott,	M 27	500
Belton,	N 22	5,098
Benarnold,	N 23	200
Benavides,	V 20	800
Benford,	M 28	250
Ben Franklin,	H 16	500
Benhur,	M 23	200
Benjamin,	P 17	400
Benton,	R 19	340
Ben Wheeler,	J 26	350
Berclair,	T 23	350
Berkshire,	I 21	200
Bertram,	N 21	400
Bessmay,	O 23	850
Bettie,	I 27	400
Big Creek,	O 27	400
Bigfoot,	R 19	300
Big Sandy,	J 27	638
Big Spring,	K 14	4,273
Big Wells,	S 18	700
Billington,	L 24	200
Birch,	O 24	300
Bishop,	V 21	1,309
Bivins,	I 29	450
Blackwell,	K 16	400
Blanco,	P 20	700
Blanconia,	T 22	200
Blanket,	L 19	472
Bleakwood,	N 30	150
Bleiblerville,	P 24	500
Blessing,	R 25	250
Blocker,	J 28	250
Bloomburg,	I 29	436
Blooming Grove,	K 24	898
Bloomington,	S 23	600
Blossom,	G 27	969
Bluegrove,	G 20	250
Blue Ridge,	H 24	425
Bluff,	P 24	200
Bluff Dale,	K 21	700
Blum,	K 22	496
Bobville,	O 25	200
Boerne,	Q 19	1,153
Bogata,	H 27	500
Bolivar,	H 22	105
Bomarton,	H 18	600
Bonham,	H 25	6,008
Bonita,	G 22	200
Bonner,	L 25	200
Bonney,	Q 26	200
Bonus,	R 25	600
Boonsville,	I 21	200
Booth,	Q 26	300
Boston,	H 28	100
Bovina,	E 11	100
Bowie,	H 21	3,179
Boyce,	J 23	100
Boyd,	I 22	549
Bracken,	Q 20	105
Brackettville,	R 16	1,600
Bradford,	K 26	250
Bradshaw,	K 17	150
Brady,	N 18	2,197
Branchville,	N 23	400
Brandon,	K 23	307
Brashear,	H 25	300
Brazoria,	R 26	800
Brazos,	J 20	100
Breckenridge,	J 19	1,846
Bremond,	M 23	1,000
Brenham,	P 25	5,066
Bridgeport,	H 21	1,872
Briggs,	N 21	500
Bristol,	J 25	350
Britton,	J 23	200
Broadway,	G 26	200
Brock,	J 21	150
Brogado,	N 9	150
Bronson,	M 29	1,000
Bronte,	L 16	529
Brookeland,	M 29	800
Brookshire,	Q 25	1,000
Brookston,	G 26	360
Browndel,	M 29	500
Brownfield,	H 12	800
Brownsboro,	K 26	160
Brownsville,	Y 22	11,791
Brownwood,	L 19	8,223
Bruceville,	L 23	600
Bryan,	O 24	6,307
Bryson,	I 20	350
Buck,	N 27	400
Buckeye,	R 25	200
Buckholtz,	N 23	500
Buda,	P 22	482
Buenavista,	M 11	200
Buffalo,	M 25	510
Buffalo Gap,	K 17	500
Buffalo Springs,	H 20	125
Bullard,	K 26	400
Bulverde,	Q 20	450
Buna,	O 29	500
Bunker Hill,	O 29	150
Burkburnett,	F 20	5,300
Burke,	M 29	200
Burkett,	K 18	150
Burkeville,	M 30	200
Burleson,	J 22	241
Burlington,	N 23	400
Burnet,	N 20	966
Burton,	P 24	400
Butler,	L 25	107
Byers,	F 20	600
Bynum,	K 23	150
Cactus,	U 18	450
Caddo,	J 19	300
Caddo Mills,	I 25	600
Calallen,	U 22	300
Calaveras,	R 20	100
Caldwell,	O 24	1,689
Calhoun,	J 24	150
Call,	N 29	1,000
Callis,	H 24	300
Calvert,	N 24	2,099
Calvin,	P 22	250
Camden,	M 28	800
Cameron,	N 23	4,298
Camilla,	N 27	250
Campbell,	I 26	583
Campbelliton,	S 20	200
Camp San Saba,	N 18	175
Canadian,	B 16	2,187
Candelaria,	P 7	500
Caney,	R 26	215
Canton,	J 22	583
Canutillo,	K 2	100
Canyon,	D 13	1,618
Carbon,	K 19	741
Carbondale,	H 28	400
Carl,	O 22	100
Carlisle,	K 28	500
Carlisle,	N 27	500
Carlos,	O 25	150
Carlsbad,	L 15	100
Carlton,	L 21	250
Carmel,	N 10	750
Carmine,	P 24	300
Carmona,	N 27	200
Caro,	L 28	1,250
Carpenters Bluff,	G 24	250
Carricitos,	Y 22	300
Carrizo Springs,	T 18	954
Carrollton,	I 23	573
Carson,	G 25	150
Carthage,	K 29	1,366
Casa Piedra,	P 8	100
Cason,	I 28	500
Castroville,	Q 19	679
Cathrons Store,	G 25	150
Cat Spring,	P 24	300
Catula,	T 19	1,058
Cedar Bayou,	Q 28	400
Cedar Creek,	P 22	400
Cedar Hill,	J 23	300
Cedar Mills,	G 24	100
Cele,	O 22	200
Celeste,	H 25	1,022
Celina,	H 23	1,126
Cement,	I 23	878
Center,	L 29	1,838
Center City,	M 20	100
Center Point,	P 19	600
Centerville,	M 26	750
Centralia,	M 27	150
Chandler,	J 26	600
Channing,	C 11	500
Chapel Hill,	P 25	600
Charco,	S 22	150
Charlie,	F 20	200
Charleston,	H 26	200
Charlotte,	S 19	600
Cherokee,	N 19	250
Chester,	N 28	300
Chico,	H 21	1,000
Chicota,	G 26	100
Childress,	E 16	5,003
Chillicothe,	F 18	1,351
Chilton,	M 23	500
China,	P 29	400
China Spring,	L 23	300
Chireno,	L 29	250
Chisholm,	I 24	250
Chriesman,

Jagerville, M 24 100
Halbert, L 29--- 150
Hale Center, F 13 300
Halesboro, H 27- 129
Hallettsville,R24 1,444
Hallsville, J 28-- 500
Hamilton, L 21--2,018
Hamlin, I 16---1,633
Hammond, N 24- 175
Handley, J 23--- 900
Hankamer, P 28- 300
Hansford, A 14-- 200
Happy, D 13---- 400
Harleton, J 28--- 500
Harlingen, Y 22-1,784
Harper, O 18---- 300
Harrisburg, Q 27-1,461
Harrold, F 19---- 350
Hartburg, O 30-- 300
Harwood, Q 22-- 200
Haskell, I 17---2,300
Haslam, K 29---1,000
Hasse, K 20----- 250
Hawkins, J 27---- 150
Hearne, N 24---2,741
Heath, I 24----- 300
Hebbronville, W19 500
Hedley, E 15---- 594
Heidenheimer, N23 200
Helena, T 22---- 100
Helotes, Q 20---- 571
Hemphill, M 30- 400
Hempstead, P 25-2,500
Henderson, K 28-2,273
Henly, P 21----- 200
Hennessy, M 25- 100
Henrietta, G 21-2,563
Hereford, D 11--1,696
Hewitt, M 23---- 150
Hickorycreek, H25 100
Hickory Grove, K 24 100
Hico, K 21------1,635
Hidalgo, Y 21---1,000
Higgins, A 16--- 688
High Hill, Q 24- 100
High Island, Q 28 200
Hillendahl, P 26- 400
Hillsboro, K 23--6,952
Hindes, S 19----- 150
Hitchcock, R 27- 650
Hobson, R 21---- 200
Hochheim, R 22- 261
Hockley, P 26---- 137
Holland, N 22---- 690
Holliday, G 19-- 200
Holmes, Q 22---- 125
Hondo, R 19-----2,500
Honea, O 26----- 150
Honey Grove, H 25-2,642
Hood, H 22------ 250
Hookerville, O 23 400
Horger, M 29---- 150
Hortense, N 28-- 500
Houghton, G 25-- 300
Housley, J 24---- 100
Houston, Q 27-138,276
Houston Heights, P 27-9,682
Howe, H 24----- 583
Howland, G 26--- 400
Hoyt, I 26------- 400
Hubbard, L 23---2,072
Huckabay, K 20- 250
Huffman, P 27--- 150
Hufsmith, P 26-- 150
Hughes Springs, I 28 831
Humble, P 27---3,500
Hungerford, R 25 100
Hunt, I 25------ 100
Hunter, Q 21---- 162
Huntington, M 29 500
Huntsville, N 26-4,689
Huron, K 23----- 100
Hurst, I 22------ 100
Hutchins, J 24--- 350
Hutto, O 22----- 571
Huxley, L 20---- 100
Hylton, K 16---- 200

Iago, R 25------ 100
Independence, O 25 300
Independence Heights, P 26- 715
Indian Creek, M 19 100
Indian Gap, L 20- 100
Industry, P 24--- 500
Inez, S 23------ 200
Ingleside, U 22-- 170
Iola, N 25------- 300
Iowa Park, F 19-2,041
Ira, J 14-------- 400
Iredell, L 21---- 750
Ireland, L 21---- 250
Irene, K 23------ 264
Iron Branch, N 20 100
Ironosa, L 29---- 100
Irving, I 23----- 357
Islitas, V 18---- 500
Italy, K 23------1,350
Itasca, K 23-----1,598

Jacksboro, I 20--1,373
Jackson, O 26---- 100
Jacksonville,K26-3,723
Jardine, H 5----- 125
Jarrell, N 22---- 200
Jasper, N 29----2,000
Jayton, H 15---- 600
Jefferson, I 29---2,549
Jennings, G 27--- 100
Jermyn, H 20---- 200
Jewett, M 25---- 460
Joaquin, K 30--- 300
Johnson City, O 20 344
Johnstons Sta.,I23 100
Johnsville, K 21- 200
Johntown, H 27- 150
Jonah, O 20------ 120
Jonesboro, L 22-- 450
Josephine, I 25-- 500
Joshua, J 22----- 800
Josserand, N 27-- 300
Jourdanton, S 20- 682
Joyce, V 17------ 200
Juan Saenz, U 22 130
Junction, O 18--- 536
Justice, H 23---- 493
Justin, I 22------ 493

Kamey, S 24----- 150
Karen, O 26----- 120
Karnack, I 29---- 100
Karnes City, R21 787
Katemcy, N 18- 150
Katy, Q 26------ 200
Kaufman, J 25--2,501
Keenan, O 26---- 500
Keene, J 22----- 400
Keller, I 23----- 250
Kellyville, I 28- 150
Kelm, K 24------ 100
Keltys, M 28---1,000
Kemah, Q 27----- 200
Kemp, J 25------1,200
Kempner, N 21-- 165
Kenedy, S 21---2,015
Kennard, M 27--- 600
Kennedale, J 23 300
Kenney, P 25---- 200
Kentucky Tn,H24 100
Kerens, K 25---1,343
Kermit, K 10---- 100
Kerrville, P 19-2,353
Kildare, I 29---- 250
Kilgore, J 28---- 850
Killeen, N 22----1,298
Kimball, K 22---- 200
Kingsbury, Q 22 346
Kingsland, O 20- 250
Kingsville, V22 4,700
Kinston, H 25--- 320
Klomatia, G 27-- 200
Kirby, Q 20------ 100
Kirbyville, N 29-1,165
Kirkland, E 16 - 500
Kirvin, L 24----- 288
Kleburg, J 24---- 100
Klondike, H 26- 400
Knickerbocker, M 15 200
Knox City, G 17 698
Kopperl, K 22---- 200
Kosse, M 24------ 872
Kountze, O 29--- 600
Kress, F 13------ 300
Krum, H 23------ 750
Kyle, P 22------- 744

Lacoste, R 19---- 500
Ladonia, H 26---1,713
LaFayette, I 28-- 250
LaFeria, Y 21--- 236
Lagarto, U 21--- 178
La Gloria, W 2- 100
Lagrange, P 23---3,669
Lajitas, P 9----- 400
Lakeview, E 15- 300
Lamar, T 23----- 125
Lamarque, R 27- 205
Lamasco, G 25-- 300
La Merle, M 29- 100
Lamesa, J 13-----1,188
Lamkin, L 21---- 175
Lampasas, N 20 2,107
Lancaster, J 24-1,190
Laneville, K 28- 234
Langtry, Q 13--- 125
Lanham, L 21---- 128
Lannius, G 24--- 200
Lapara, T 21---- 100
LaPorte, Q 27--- 889
La Pryor, S 17--- 400
Laredo, V 13--22,710
LaReforma, Y 21 150
Larissa, L 27---- 150
Lassater, I 28--- 150
Latch, I 28------ 100
Latexo, L 26---- 100
Laurella, N 28-- 750
Lavernia, R 21-- 475
Lavon, I 24------ 300
Lawrence, J 24-- 150
Lawsonville, K28 100
League City, Q27 500
Leakey, Q 17---- 318
Leander, Q 2---- 250
Lebanon, I 23---- 225
Ledbetter, P 23-- 225
Leesburg, I 27---- 400
Leesville, R 22-- 300
Lefors, C 15----- 200
Leggett, N 27---- 200
Lemonville, I 16 100
Leonard, H 25--1,383
Leroy, L 23------ 100
Levita, L 21----- 120
Lewisville, I 23- 800
Lexington, O 24 600
Liberty, P 21---1,117
Liberty Hill, N 21 500
Lillian, J 23---- 300
Lindale, J 27---- 701
Linden, I 28----- 702
Lindsay, H 22---- 126
Lingleville, K 21 200
Lipscomb, A 16- 250
Lisbon, J 23----- 150
Littig, O 23------ 250
Little Elm, I 23- 116
Little River, N22 225
Liverpool, R 27- 200
Livingston, N 28 928
Llano, N 20-----1,645
Locker, M 19----- 100
Lockheart, P 22-3,731
Lockney, F 14--1,118
Lodi, I 29------- 150
Lofa, L 28------- 300
Logtown, N 30---- 300
Lolita, S 24 ----- 200
Lometa, M 20---- 995
London, O 17---- 160
Lone Grove, O 20 100
Lone Oak, I 25-1,017
Log. Branch, R29 300
Long Lake, Y 25 100
Longview, J 28--5,713
Longworth, J 16 400
Lopena, X 19---- 500
Loraine, K 15--- 610
Lorena, M 23---- 450
Los Ebanos, Y20-1,000
Los Indios, Y 22- 150
Lossya, R 20----- 140
Lost, M 23------1,093
Louis, R 24------ 300
Lovelady, M 26- 625
Lubbock, G 13--4,051
Lucas, I 24------ 150
Luckenbach, P 19 150
Lueders, I 18---- 300
Lufkin, M 28----4 878
Lulling, Q 22----1,502
Luna, L 25------ 100
Lund, O 22------ 100
Lyford, X 22---- 400
Lyons, O 24----- 300
Lyra, J 20------- 1200
Lytle, R 19------ 500
Lytton Sprs., P22 200

McAllen, Y 21--1,500
McCauley, I 16-- 700
McCoy, J 25----- 150
McDade, O 22---- 450
McGregor, M 22-2,081
McKinney, J 24-6,677
McLean, C 15---- 741
McMahan, P 22-- 100
McNeil, O 21---- 200
McQueeney, Q 21 500
Mabank, J 25---1,500
Macdonia, R 19- 110
Macon, H 27----- 100
Madisonville,N26 1,079
Madras, G 28---- 150
Magnolia, P 26--- 175
MagnoliaPk.,P26 4,080
Mahon, J 29----- 250
Malakoff, K 25-- 300
Mallard, H 21--- 100
Malone, L 22----- 488
Malta, H 28------ 200
Manchaca, P 21-- 100
Manchester, G 27 150
Mangum, K 19--- 100
Manning, M 28--- 700
Manor, O 22------ 857
Mansfield, J 23-- 719
Manton, L 28---- 150
Manvel, Q 26----- 100
Marathon, P 10-- 800
Marble Falls, O20 639
Marcelena, R 1--- 100
Marfa, O 8------3,553
Margaret, F 17-- 250
Marietta, H 2---- 150
Marion, Q 21----- 525
Marlin, M 24---4,310
Marquez, M 25--- 950
Mars, K 25------ 150
Marshall, J 29--14,271
Mart, L 23------3,105
Martindale, P 21 500
Maryneal, K 16 100
Marysville, G 22 150
Mason, N 18----1,137
Matador, G 15--- 692
Matagorda, S 25 900
Mathis, U 22----- 900
Matinburg, I 27 100
Matthews, Q 24- 150
Maud, H 29------ 300
Maverick, L 16-- 100
Maxdale, N 21--- 100
Maxwell, Q 22--- 400
May, L 19------- 400
Maynard, O 27--- 250
Maypearl, K 23-- 417
Maysfield, N 24- 153
Medicine Md.,F18 200
Medina, Q 19---- 250
Megargel, H 19-- 500
Melissa, H 24--- 253
Melon, S 19----- 100
Melrose, L 28---- 175
Melvin, M 17---- 250
Memphis, D 15---2,839
Menard, N 18---1,164
Mercedes, Y 21-3,414
Mercury, M 18--- 500
Meridian, L 22-1,024
Merit, H 24------ 322
Merkel, J 17----1,810
Mertens, K 23---- 342
Mertzon, M 15- 650
Mesquite, I 24--- 674
Mexia, L 24-----3,482
Meyersville, S 22 244
Miami, B 15----- 935
Midland, L 12--1,795
Midlothian, J 23-1,298
Midway, N 26---- 500
Midyett, K 29--- 112
Mikeska, T 21--- 500
Milam, L 30------ 100
Milano, N 23----- 800
Milburn, M 19--- 300
Miles, L 16------ 853
Milford, K 23---- 940
Miller Grove, I 26 300
Millersview, M17 250
Millett, S 19---- 300
Millheim, P 25--- 150
Millican, O 25--- 600
Millsap, J 21---- 800
Milton, H 20----- 150
Milvid, O 28----- 200
Minden, K 28---- 500
Mineola, J 26---2,299
Minera, V 17-----1,000
Mineral, T 21---- 183
Min'l Wells, J20-7,890
Minerva, N 23--- 100
Mingus, J 20----- 1,000
Mission, Y 20---3,847
Missouri City,Q26 125
Mobeetie, C 16--- 650
Moffat, M 22----- 200
Monahans, L 10 200
Monkstown, G 26 300
Montague, H 21 300
Montalba, K 26--- 100
Montgomery, O 2 400
Montopolis, O 22 200
Moody, M 22-----1,106
Moore, R 19----- 550
Mooreville, M 23 150
Moran, J 19------1,055
Morgan, K 22---- 672
Morgan Mill, K20 350
Morgans Pt., P26 500
Moro, K 11------ 225
Morrill, L 27---- 200
Morris Ranch, O19 300
Moscow, N 28---- 240
Mosheim, L 22--- 250
Motley, K 28---- 100
Moulton, Q 23--- 700
Mountain Pk.,J23 120
Mt. Calm, L 23-- 626
Mt. Enterprise, K 28--- 750
Mt. Pleasant, I28-4,099
Mt. Selman, K 27 100
Mt. Sharp, P 21-- 125
Mt. Sylvan, J 26 170
Mt. Vernon, H27 1,212
Muenster, G 22-- 400
Muldoon, P 23--- 200
Mullin, L 20----- 558
Mulock, A 14----- 200
Mumford, N 24--- 150
Munday, H 17--- 998
Munz, H 28------ 100
Murchison, K 25- 500
Murphy, I 24----- 125
Myers, O 24------ 100
Myra, G 22------ 400
Myrtle Sprs., J25 150

Nacogdoches,L28 3,546
Naples, H 27---- 887
Nash, H 29------ 350
Nash, H 24------ 200
Natalia, R 19---- 500
Navasota, O 25-5,060
Neal, N 25------ 100
Necessity, J 19-- 200
Neches, L 27---- 350
Negley, G 26---- 100
Nelsonville, P 25 175
Nesville, L 29---- 250
Nevada, I 2------ 578
Newark, I 22---- 200
New Baden, N 25 175
New Berlin, Q 21 175
New Birmingham, L 27---- 112
N. Boston, H 29 869
N.Braunsfels,O21 3,590
Newby, M 24----- 100
New Caney, P 27 150
Newcastle, I 19-1,452
N. Fountain, Q12 200
New Hope, I 24 100
Newlin, E 15---- 500
Newport, H 21--- 275
New Salem, K 28 300
Newsome, I 27-- 500
Newton, N 30--1,200
New Ulm, P 24 200
N. Waverly, O 26 400
N. Willard, N 27 500
Nicholson, G 25 150
Niles City, J 22- 716
Nixon, R 21------1 124
Nocona, G 21--1,492
Nolanville, M 22 150
Nome, P 28------ 100
Noonday, J 26---- 100
Nordheim, S 22-- 443
Normangee, M 25 662
Normanna, T 21 250
N.Ft.Worth,I22 10,000
N.Pleasanton, S20 364
N. Roby, J 16--- 200
N. Zulch, N 25-- 400
Norton, L 17---- 120
Novice, K 17---- 150
Nuecestown, U22 500
Nursery, R 23--- 450

Oak Grove, G 27 200
Oak Hill, P 21-- 200
Oakland, O 24--- 250
Oakville, T 21--- 431
Oakwood, L 25---1,100
O'Brien, H 17---- 350
Ochiltree, A 15- 500
Odell, F 18------ 300
Odem, U 22------ 350
Odessa, L 12---1,000
Oenaville, M 23 175
Oetken, I 26---- 100
Oglesby, M 22--- 300
Ojuelos, V 19--- 300
Oklaunion, F 18 200
Olden, J 19------1,000
Olive, O 29------ 300
Olney, H 19-----1,164
Olton, F 12------- 75
Omaha, H 28----- 492
Omen, K 27------ 225
Onalaska, N 27- 150
Oran, I 20------ 200
Orange, P 30-----9,212
Orange Grv., U 21 200
Orangeville, H 25 100
Orchard, Q 25--- 200
Ore City, I 27--- 250
Orphans Home, I 23 200
Osage, M 22----- 142
Osceola, K 23--- 400
Ottawa, N 25---- 300
Ottine, Q 22----- 200
Otto, M 23------ 150
Ovalo, K 17------ 600
Overton, K 27--- 528
Ovilla, J 23----- 200
Owego, N 11----- 125
Ozona, N 14----- 427

Paducah, F 16--1,357
Paige, P 23------ 467
Paint Rock, M 17 500
Palacios, S 25---1,335
Palestine, L 26 11,039
Palmer, J 24----- 748
Palmetto, O 27-- 400
Palo Pinto, J 20- 400
Paluxy, K 21---- 150
Pampa, C 15----- 987
Panchita, Y 21-- 200
Pandora, R 21--- 250
Panhandle, C 14 638
Panna Marie, S21 100
Papalote, U 22--- 150
Paradise, I 16--- 800
Paris, A 22------15,040
Parita, R 20----- 100
Park Place, P 26 430
Park Sprs., H 24 750
Pasadena, P 27 300
Patterson, Q 25- 150
Pattonville, G 26 100
Paxton, K 29---- 100
Peacock, I 16--- 250
Pearland, Q 27--- 140
Pearsall, S 19--2,161
Peaster, I 21---- 300
Pebble, P 18----- 100
Pecan Gap, H 26 600
Pecos, M 29-----1,445
Peerless, H 25--- 250
Pelham, K 23---- 300
Pella, H 22------ 200
Pendleton, M 22 248
Penelope, L 23-- 400
Peniel, H 24----- 571
Pennington, M 27 200
Perrin, I 21----- 200
Perry Falls, M 24 200
Perryton, A 15--2,000
Pert, K 26------ 200
Peters, P 25----- 150
Petersburg, F 13 150
Petrolia, G 20--- 914
Petty, G 26------ 300
Pharr, Y 21-----1,565
Phelan, P 22----- 720
Pickton, I 27---- 200
Piedmont, O 25-- 100
Pierce, R 24----- 100
Pike, H 25------ 150
Pilot Grove, H 24 250
Pilot Point, H23 1,499
Pine, I 27------- 100
Pinegrove, K 26 200
Pinehill, K 28--- 200
Pine Isl., P 29--- 100
Pineland, M 29--- 200
Pinery, O 26----- 100
Pine Val., O 26--- 200
Pinkham, H 28--- 100
Pioneer, K 19--- 150
Pirtle, K 28------ 100
Pisek, P 24------ 100
Pittsbridge, O 24 100
Pittsburg, I 27--2,540
Placid, M 18----- 100
Plains, H 11----- 100
Plainview, F 13-3,980
Plano, I 24------1,715
Plantersville, O 26 150
Pleasanton, S 20-1,036
Poetry, I 25------ 300
Point, I 25------ 200
Pointblank, N 27 150
Pt. Isabel, X 22 500
Pollok, M 27----- 150
Polytechnic, I 22 4,338
Pone, K 28------ 135
Ponta, K 27------ 100
Pontotoc, M 19--- 196
Poolville, I 21--- 500
Pt. Aransas, U 23 400
Pt. Arthur, P29 22,251
Pt. Bolivar, Q 28 100
Portland, U 22--- 500
Pt. Lavaca, T 24 1,213
Pt. O'Connor,T24 350
Post, H 14------1,436
Postoak, H 21--- 100
Postoak Point, P 25 100
Poteet, R 20-----1,000
Poth, R 21------ 250
Potosi, J 17------ 140
Pottsboro, G 24- 454
Pottsville, L 20-- 150
Powell, K 25----- 100
Poyner, K 26---- 100
Praha, O 24------ 100
Prairie Hill, L 24 200
Prairie Lea, Q 22 242
Prairie View, P 26 500
Prairieville, J 25 120
Premont, V 21---1,000
Presidio, Q 7---- 2000
Preston, G 24--- 150
Princeton, I24--- 500
Pritchett, I 27--- 200
Proctor, K 20---- 300
Progreso, Z 21--- 300
Prospect, H 20--- 100
Prosper, H 23---- 343
Providence City, Q 24 150
Purdon, K 24---- 346
Purley, I 27----- 100
Purves, K 21----- 100
Putnam, J 19---- 500
Pyote, L 10----- 200

Quail, D 16------ 150
Quanah, F 17----3,691
Quebec, O 7----- 400
Queen City, H 29 398
Quemado, S 15--- 500
Quinlan, I 25---- 580
Quintana, R 27--- 201
Quitman, I 27---1,000
Quito, M 10------ 214

Rabke, S 23----- 400
Ragley, K 28---- 150
Rails, G 14------1,000
Rainbow, K 21---- 100
Ramirez, V 20---- 100
Rancho Colo., Y 22 100
Randolph, H 25- 400
Ranger, J 20---16,205
Ratcliff, M 27--2,500
Ravenna, H 24--- 412
Raymondville, X22 400
Raywood, P 28--- 200
Reagan, M 23---- 400
Reagor Sprs., J23 200
Reallitos, V 20--- 400
Red Branch, M26 600
Redford, Q 8----- 200
Red Oak, J 23---- 350
Red Rock, P 22--- 300
Redwater, H 29 300
Reedville, Q 20-- 300
Refugio, T 23---- 933
Reiser, V 19----- 150
Remlig, M 29---- 750
Renner, I 23----- 200
Rhineland, H 17 150
Rhome, I 22------ 400
Rhonesboro, I 27- 250
Rice, K 24------- 611
Richardson, I 24 600
Richland, K 25-- 350
RichlandSprs.,M19 150
Richmond, Q 26-1,273
Rienzi K 23------ 300
Riesel, L 23----- 550
Ringgold, H 21-- 675
Rio Frio, Q 18--- 200
Riograndе, Y 20-3,000
Riovista, K 23--- 500
Rising Star, K 19 906
Riverside, N 26 150
Riviera, V 22---- 500
Roanoke, I 22---- 400
Roans Prairie, O 25 250
Robert Lee, L 16 800
Robstown, U 22-- 948
Roby, J 16------ 635
Rochelle, M 18-- 500
Rochester, H 17- 400
Rock Crusher, L18 350
Rockdale, O 23--2,323
Rockhill, H 23--- 150
Rk. Island, Q 24 500
Rockland, N 29--- 200
Rockport, U 23--1,545
Rocksprings, P 16 987
Rockwall, I 24--1,388
Rockybranch, I 28 125
Roda, L 24------ 250
Roeder, H 27---- 100
Roganville, N 30 200
Rogers, N 22-----1,256
Roma, Y 19------ 600
Romney, K 19---- 135
Rosalie, H 26---- 500
Rosanky, P 22---- 190
Roscoe, J 16-----1,079
Rosebud, N 23--1,516
Rosehill, P 26--- 300
Rosenberg, Q 26-1,279
Rosewood, I 27-- 300
Rosser, J 24----- 200
Rosston, H 22---- 300
Rossville, R 19-- 300
Rotan, I 16------1,000
Round Mtn., O 20 200
Round Rock, O22 900
Roundtop, P 24-- 150
Rowena, L 16 --- 300
Rowlett, I 24 --- 100
Roxton, H 26---- 600
Royse City, I 24-1,289
Royston, J 16---- 250
Rule, I 17-------- 890
Ruliff, O 30----- 100
Runge, S 22-----1,070
Rusk, L 27------2,348
Rutersville, P 24 100
Ryals, O 26------ 200

Sabinal, R 17---1,458
Sabine, Q 29----- 350
Sabine Pass, Q29 400
Sabinetown, L 20 100
Sacul, K 27------ 100
Sadler, G 23----- 400
Sage, N 21------ 300
Sagertown, I 17-- 400
Saginaw, I 22---- 250
St. Joe, G 22---- 985
St. Paul, T 22---- 100
Salado, N 22----- 400
Salesville, I 21-- 100
Salineno, X 19---- 300
Saltillo, I 27---- 150
Samfordyce, Y 21 125
San Angelo, M 15-10,050
San Antonio, R 20 161,379
San Augustine, L 29 --------1,268
San Benito, Y22 5,070
Sand, P 23------- 100
Sanderson, P 12-1,200
Sandia, U 21----- 150
San Diego, V 20-3,500
Sandy, O 20------ 101
San Elizario, L 3 300
San Felipe, Q 25 451
San Gabriel, N 23 100
Sanger, H 23-----1,204
San Jose, R 20--- 100
San Juan, R 20--1,203
San Marcos, P21 4,527
San Patricio, U22 315
San Saba, M 20--2,011
Sansom, R 17---- 453
Santa Anna, L18 1,407
Santa Cruz, V 20 300
Santa Maria, Z21 200
Santo, J 21------ 500
Santo Tomas, U17 450
San Ygnacio, W 18 198
Saragosa, M 9---- 200
Saralvo, J 23---- 100
Saratoga, O 28--1,500
Sarco, T 22------ 600
Sarita, W 22---- 300
Saron, M 27----- 600
Sartartia, Q 26-- 150
Saspamco, R 20 600
Saturn, Q 22----- 110
Savoy, G 24------ 378
Schertz, R 20---- 300
Schroeder, S 23-- 350
Schulenburg, Q23 1,246
Schumansville, Q 21 300
Schwertner, N 22 500
Scotland, G 20--- 300
Scottsville, J 29 100
Scranton, K 18--- 150
Scurry, J 24----- 250
Seabrook, Q 27-- 100
Seadrift, T 24--- 321
Seagoville, J 24- 600
Seale, A 25------1,600
Sebastian, Y 22-- 200
Sebree, I 21----- 100
Security, O 27---- 200
Sedwick, J 18---- 135
Segno, N 28------ 200
Seguin, A 21-----3,631
Selfs, G 25------ 100
Selma, R 20----- 500
Seminole, J 11--- 300
Senate, I 20----- 210
Sevenoaks, N 28 100
Seymour, H 18--2,121
Shafter, P 7------ 110
Shafter Lake, J12 200
Shamrock, C 16--1,227
Shannon, H 20---- 100
Sharp, O 29------ 100
Shelby, P 24----- 200
Shelbyville, L 29 200
Sheldon, P 27---- 100
Shepherd, O 28-- 500
Sheridan, Q 24--- 150
Sherley, I 26---- 100
Sherman, H 24--15,031
Sherwood, M 15-- 300
Shield, L 18----- 100
Shiner, Q 23-----1,300
Shiro, N 25------ 500
Sidney, L 20----- 100
Sierra Blanca, M 5 500
Siloam, H 29---- 100
Silsbee, Q 29---- 150
Silver Lk., J 26 100
Silverton, E 14-- 416
Simmons, T 21--- 125
Simms, H 28----- 150
Simpsonville, I 27 186
Sinton, U 22-----1,058
Sipe Springs, K 19 500
Sisterdale, P 20 114
Skidmore, T 21--1,200
Slaton, H 13-----1,525
Slayden, R 22---- 200
Slidell, H 22----- 300
Smiley, R 22----- 500
Smithfield, I 23--- 150
Smithland, I 29-- 300
Smithville, P 23 3,204
Smyrna, M 28---- 300
Sneedville, G 16 100
Snyder, J 15---2,179
Socorro, or Belen, L 3---- 801
Soda, N 27------ 300
Somerset, S 20--- 100
Somerville, Q 24-1,879
Sonora, N 15-----1,009
Sourlake, P 28--3,032
S. Houston, Q 27 700
Southland, H 14 175
S. Groveton, N 27 614
Southmayd, G 23 250
S. San Antonio, R 20 150
Spanish Cp., R 23 100
Span. Fort, G 22 247
Spearman, A 14 300
Spicewood, O 20 125
Spofford, R 16--- 300
Spring, P 27----- 150
Spr. Creek, H 19 125
Springfield, U 21 100
Springtown, I 21- 700
Sprinkle, O 22--- 100
Spur, H 15------1,100
Spurger, N 29--- 100
Stacy, M 17------ 200
Stamford, J 19-3,704
Standart, R 15--- 150
Stanton, K 13--1,400
Staples, Q 22----- 115
Star, M 20------- 200
Starville, J 27--- 115
Steeles Str., N 24 200
Steepcreek, L 29 150
Stephenville,K20 3,891
Sterling Cy., L 15 850
Stewarton, I 21-- 150
Stiles, M 13----- 150
Stockdale, R 21 1,000
Stoneburg, H 21-2,500
Stoneham, O 26--- 250
Stowell, P 28---- 150
Stranger, M 23--- 100
Stratford, A 12--- 472
Strawn, J 20----2,457
Straws Mill, H 22 150
Streetman, K 24 478
Stuebner, P 26---- 200
Stutts, N 28------ 100
Sublime, Q 24---- 200
Sugar Land, Q26 2,000
Sullivan, Q 22---- 200
Sulphur Bluff, H 27 250
Sulphur Sprs., I 26-5,558
Summerfield, L 27 325
Summers Ms., N22 215
Sumner, G 26---- 100
Sunny Side, O 21 100
Sunset, H 21----- 650
Sunshine, U 22--- 200
Sutherland Sprs., R 21 200
Swan, J 27------ 200
Swanville, M 29-- 150
Sweden, V 20---- 100
Sweet Home,R23 400
Sweet Water, J 16 4,307
Swift, L 29------ 150
Sylvan, G 26---- 150
Sylvania, I 22---1,000
Sylvester, J 16-- 300

Tadmor, M 27--- 100
Taft, U 22------- 300
Tahoka, I 13----- 786
Talco, H 27------ 300
Tally, J 28------ 800
Talpa, L 15------ 400
Tamina, O 27----- 100
TarkingtonPr.,O28 500
Tarpley, Q 18--- 100
Tarrant, J 22---- 125
Tatum, J 28------ 400
Taylor, O 22-----5,965
Teague, L 24----3,306
Tehuacana, L 24 614
Temple, N 23----11,033
Tenaha, N 29---- 577
Tennessee Colony, L 25 100
Tennyson, L 16-- 100
Terrell, J 25-----8,349
Texarkana, H29 11,480
Texas City, R 27 2,509
Texhoma, A 13--- 313
Texla, O 30------ 500
Texline, A 11---- 762
The Grove, M 22 100
Theta, I 25------ 400
Thomas, I 28----- 196
Thomaston, R 23 347
Thompsons, Q 26 100
Thorndale, O 23-1,200
Thornton, M 24--- 733
Thorp Sprs., J 21 400
Thrall, O 22------ 272
Three Rivers, T21 500
Throckmorton, I18 686
Thurber, J 20---6,000
Tiffin, J 19------1,500
Tilden, T 20----- 506
Timpson, K 29----1,528
Tioga, H 23------ 777
Tira, H 26------- 250
Tivoli, T 23----- 125
Todd, O 25------ 400
Tolar, K 21------ 416
Tolbert, F 18---- 200
Tomball, P 26---- 125
Tom Bean, H 24 367
Tool, K 25------- 100
Toomey, L 29---- 100
Topsey, M 21---- 100
Tordia, S 21----- 100
Torrecillas, V 19 100
Townbluff, N 29- 300
Toyah, M S-----1,200
Tracy, N 23------ 200
Travis, M 23----- 100
Trent, J 16------ 300
Trenton, H 24---- 616
Trexler, H 29---- 100
Trinity, N 27---1,363
Trinity Mills,I 23 200
Troup, K 27-----1,258
Troy, M 28------ 500
Trumbull, J 23--- 100
Truscott, G 17--- 200
Tuleta, S 21 ---- 150
Tulia, E 13------1,189
Tulip, G 25------- 120
Tundra, J 25----- 100
Tunis, O 24------ 200
Tupelo, K 24---- 200
Turkey, F 15----- 150
Turlington, L 25- 150
Turnersville, L 22 145
Turney, K 26----- 100
Turpentine, M 29 100
Turtle Bayou,P28 400
Tuscaloosa, H 27 400
Tye, J 17-------- 250
Tyler, J 27------12,085

Union, R 22------ 200
Unita, H 26------ 175
Utopia, Q 18----- 250
Uvalde, R 17---3,885
Uvalde Jct., R 17 473

Valentine, O 27- 300
Valera, L 18----- 100
Valley Mills, L22 855
Valleyspring N19 100
Valley View, H23 750
Valley Wells, T18 150
VanAlstyne, H24 1,588
Vandalia, G 27-- 100
Vandyke, L 20--- 100
Van Horn, M 7-- 600
Van Raub, Q 19, 175
Van Vleck, R 25 200
Vashti, H 21---- 250
Vaughan, N 23--- 100
Vega, D 12------ 500
Velasco, R 26--- 1,500
Velma, N 19----- 495
Venus, J 23------ 842
Vernon, F 18----5,142
Verona, H 24---- 100
Vesey, G 27----- 150
Vickery, I 23---- 420
Victoria, S 23---5,957
Vidor, O 29----- 200
View, Q 21------ 450
Village Mills,O28 400
Vincent, J 14---- 100
Vineyard, I 21--- 150
Von Ormy, R 19 200
Voss, L 18------- 100

Waco, K 23----38,500
Wade, Q 21------ 150
Wadsworth, S 25 100
Waelder, Q 23--- 894
Walburg, N 22--- 200
Waldrip, M 18--- 250
Waller, P 26----- 400
Wallis, Q 25----- 876
Walnut Spr.,K21 1,449
Warda, P 23------ 100
Waring, P 19---- 300
Warren, O 29---- 600
Warrenton, P 24 400
Washington, O 25 300
Waskom, J 29---- 300
Waterman, L 28 476
Watervalley, M 15 150
Waukegan, O 26-- 500
Waverly, O 26--- 200
Waxahachie, F23 7,958
Wayland, J 20--- 100
Weatherford, J21 6,203
Webberville, O 22 311
Webster, O 27--- 300
Weches, L 26---- 250
Weesatche, S 22-- 200
Wehdem, P 25--- 300
Weimar, Q 28--1,171
Weinert, H 17--- 472
Weirgate, N 30-1,500
Welcome, P 24--- 225
Weldon, N 26---- 500
Wellborn, O 25--- 400
Wellington, D 16 1,968
Wells, L 27------ 150
Weser, S 22------ 200
Wesley, P 25----- 200
West, L 23------1,629
Westbrook, K 15 500
W. Columbia, R26 200
Westhoff, R 22--- 500
Westminster, H 24 631
Weston, H 24---- 250
Westphalia, M23 100
Westpoint, P 23 250
Westville, M 27 100
Wharton, R 25--2,346
Wheatland, J 23 100
Wheeler, C 16--- 300
Wheelock, N 24-- 200
White City, M 29 300
White Deer, C 14 100
Whitehouse, K 27 351
Whiterock, H 25 125
Whitesboro, H 23-1,810
Whitewright,H24 1,666
Whitney, L 22---1,011
Whitsett, S 21-- 100
Whitt, I 22------ 500
Wichita Falls, G 20 40,079
Wildhurst, L 27 250
Wildorado, C 13- 137
Wiles, J 20------ 200
Willis, O 27-----1,000
Willow City, O19 175
Willis Pt., J 25-1,811
Wilmer, J 24---- 250
Wimberly, P 21 114
Winchell, M 18-- 250
Winchester, P 23 400
Windom, H 25--- 399
Winfield, H 27--- 750
Winfree, P 28---- 300
Wingate, K 17--- 200
Winnie, P 28----- 300
Winnsboro, I 27--2,184
Winona, J 27---- 500
Winters, L 17---1,509
WizardWells,H21 150
Wokaty, N 23---- 300
Wolfe City, H25 1,859
Woodbine, G 23-- 100
Woodbury, K 23-- 200
Woodland, G 27 300
Woodlawn, J 29-- 250
Woodrow, O 29--- 200
Woods, K 20------ 100
Woodsboro, T 22 500
Woodson, I 19--- 150
Woodville, N 28 1,200
Woodward, S 18 150
Wootan Wells,M24 125
Wortham, L 25-1,100
Worthing, R 24-- 100
Wrightsboro, P22 500
Wylie, I 24------ 945

Yantis, I 26---- 175
Yoakum, R 23--6,184
Yorkcreek, Q 21- 150
Yorktown, R 22-1,723
Ysleta, L 8------2,000
Yturria, X 22---- 200

Zapata, X 18---1,500
Zephyr, L 19---- 700
Zigzag, R 19----- 100
Zionsville, P 25 208
Zorn, Q 2------- 100
Zuehl, Q 21------ 100
Zulch, N 25------ 150
Zybach, O 16---- 120

UTAH

UTAH

First Settled at Salt Lake City, 1848.

Admitted as a Territory, Sept. 9, 1850.

Admitted as a State, July 16, 1894.

Area:

Land, 82,184 sq. miles.

Water, 2,806 sq. miles.

Total, 84,990 sq. miles.

Population, 449,396.

Capital, Salt Lake City.

UTAH

COUNTIES.

County	*Key*	*Pop.*
Beaver,	P 5	5,139
Boxelder,	E 7	18,788
Cache,	D 8	26,992
Carbon,	K 11	15,480
Daggett,	G 13	400
Davis,	G 7	11,450
Duchesne,	H 11	9,093
Emery,	M 10	7,411
Garfield,	Q 6	4,768
Grand,	N 13	1,808
Iron,	Q 4	5,787
Juab,	K 7	9,871
Kane,	T 5	2,054
Millard,	M 6	9,659
Morgan,	F 8	2,542
Piute,	P 4	2,770
Rich,	D 9	1,890
Salt Lake,	G 7	159,282
San Juan,	S 14	3,379
Sanpete,	M 8	17,505
Sevier,	N 7	11,281
Summit,	G 8	7,862
Tooele,	H 6	7,965
Uintah,	H 14	8,470
Utah,	I 8	40,792
Wasatch,	H 9	4,625
Washington,	T 2	6,764
Wayne,	P 6	2,097
Weber,	F 7	43,463
Total		449,396

TOWNS.

Town	*Key*	*Pop.*
Abraham,	L 5	100
Adamsv'e,	O 5	100
Alpine,	H 8	470
Alta,	H 8	470
Alton,	T 5	50
Altonah,	H 11	176
American Fork,	I 7	2,763
Annabella,	N 7	100
Aurora,	N 7	100
Austin,	N 7	150
Avon,	E 8	170

UTAH—CONT'D

Mayfield, M 8 --- 550
Meadow, N 6 --- 405
Menaon, D 7 --- 404
Mercur, I 6 ----1.047
Merrills, G 7 --- 400
Mesa, H 7 ------ 100
Midvale, H 7 --2.209
Midway, H 8 ---- 895
Milburn, K 8 --- 150
Milford, P 4 ----1.308
Millcreek, E 7 --2.300
Miller, G 7 ---- 120
Mills, L 7 ------ 100
Millville, D 7 --- 409
Minersville, P 5 675
Moab, O 13------ 856
Mohrland, L 9 -- 200
Mona, J 7------- 200
Monroe, O 7----1.719
Monticello, Q 14- 768
Morgan, F 8----- 995
Moroni, K 6----1.355
Mosida, J 7------ 150
Mountain Home,
H 11 300
Mt. Carmel, S 5 118
Mt. Emmons, I 11 100
Mt. Pleasant,
L 9-2.415
Murray, H 7----4.584
Myton, I 11 ---- 479

Nafton, E 7----- 100
Neola, H 12----- 100
Nephi, K 7------2,603
Newhouse, O 3--- 100
Newton, D 7----- 529
No. Ogden, E 7-- 800
No. Salt Lake,
G 7 500

Oak City, L 6--- 326
Oakley, H 9----- 450
Oasis, L 5 ----- 400
Ogden, F 7------32.804
Ophir, I 6------ 522
Orangeville, M 9 553
Orderville, S 5-- 300
Orem City, I 8-- 125

Panguitch, Q 5-1.473
Paradise, E 7-- 505
Paragonah, Q 5- 449
Park City, H 9 -3.393
Park Valley, D 3 160
Parowan, Q 5---1.640
Payson, J 8----3.031
Peerless, K 10-- 171
Perry, E 7------- 367
Pinto, R 3 ------ 108
Plain City, E 7-1.215
Pleasant Grove,
I 8 1.682
Pleasant View,
I 8---- 300
Plymouth, D 6--- 200
Portage, C 6---- 300
Price, K 10-----2.364
Providence, D 7 1.132
Provo, I 8------10,303
Provo Beach, I 8 600

Rains, K 10---- 430
Randolph, D 9--- 586
Redmond, M 7--- 649
Richfield, N 7---3.262
Richmond, C 7---1,396
Riter, G 7------- 300
Riverdale, F 7-- 300
Riverside, D 6--- 240
Riverton, H 7----1.000
Rockville, I 4---- 230
Roosevelt, I 12--1.054
Roy, F 7 ------ 250

St. George, T 2-2.215
Salduro, H 2---- 250
Salem, J 8 ----- 609
Salina, N 7 ----1.451
SALT LAKE
CITY, H 7 --118.110
Sandy, H 7-----1.208
Santa Clara, T 3 305
Santaquin, J 8-- 976
Scipio, M 7------ 543
Scofield, K 9----- 678
Sego, M 13------ 150
Sigurd, N 7------ 150
Silver City, J 7- 500
Smithfield, D 8-2.421
Snowville, C 5-- 150
So. Jordan, G 7 475
Spanish Fork, J 8 4,036
Spring City, L 8 1,106
Spring Glen, K 11 200
Springville, I 8--3.010
Standardville,
K 10 545
Sterling, L 7 -- 100
Stockton, H 6--- 238
Storrs, K 10---- 656
Sugarhouse, G 7-1,500
Summit, O 5----- 100
Sunnyside, K 11-2,072
Sunset, G 7----- 200
Sutherland, L 5- 300
Syracuse, F 7---- 400

Taylorville, H 7- 118
Teasdale, P 8---- 100
Thistle, J 8------ 200
Thompson, M 13- 100
Tooele, H 6 ----3.602
Topliff, I 6----- 100
Toquerville, S 3- 331
Torrey, P 8----- 200
Tremonton, D 6-- 937
Trenton, C 7---- 500
Tropic, R 7------ 474
Tucker, J 9---- 150

Uintah, F 7------ 150
Union, H 7------ 200
Upton, P 4------ 250

Vernal, H 13---1.309
Vernon, J 6------ 150
Virgin, S 4------ 175

Wales, L 8 ---- 280
Wallsburg, I 9--- 300
Warren, F 7----- 200
Wasatch, H 8---- 200
Washington, T 3 464
Watson, J 15---- 100
Wattis, L 10---- 260
Weber, F 7------ 500
Wellington, L 10 361
Wellsville, D 7--1.298
Wendover, G 2--- 175
West Portage, C 6 100
Willard, E 7---- 651
Wilson, F 7----- 350
Winterquarters,
K 9 623
Woodland, H 9--- 150
Woodruff, E 9---- 500
Woods Cross, G 7 1.000

Yost, C 3 ----- 100

VERMONT

First Settled at Ft. Dummer, 1724.

Admitted as a State, Feb. 18, 1791.

Area:

Land, 9,124 sq. miles.

Water, 440 sq. miles.

Total, 9,564 sq. miles.

Population, 352,428.

Capital, Montpelier.

COUNTIES.

County	*Key*	*Pop.*
Addison,	D 9	18.666
Bennington,	D16	21.577
Caledonia,	I 6	25,762
Chittenden,	D 6	43.708
Essex,	K 4	7.364
Franklin,	E 3	30.026
Grand Isle,	C 3	3.784
Lamoille,	F 4	11.858
Orange,	H 9	17.279
Orleans,	I 3	23.913
Rutland,	D 12	46.213
Washington,	G 7	38.921
Windham,	F 17	26.373
Windsor,	G 12	36.984
Total		352.428

TOWNS.

Town	*Key*	*Pop.*
Adamant,	G 6	150
Addison,	C 8	856
Albany,	H 3	152
Alburg,	C 2	364
Alburg Center,	C 2	275
Alburg Jct.,	C 2	200
Alburg Springs,	C2	335
Andover,	F 14	168
Arlington,	C 16	550
Ascutneyville,	G 13	200
Athens,	G 16	180
Bakersfield,	E 3	1.079
Barnard,	F 11	497
Barnet,	J 2	1.685
Barre,	G 7	10.008
Barton,	I 3	1,187
Bartonsville,	G 15	100
Beecher Falls,	L 1	500
Beldens,	C 8	100
Bellows Falls,	G 16	4.860
Belmont,	E 13	550
Belvidere Center,	F 3	108
Bennington,	C 18	7.230
Bennington Center,	D 16	152
Benson,	C 11	766
Berlin,	G 7	568
Bethel,	F 10	1.943
Binghamville,	E 4	100
Bloomfield,	L 3	496
Bolton,	E 6	275
Boltonville,	I 8	100
Bomoseen,	C 12	139
Bondville,	E 16	364
Bradford,	I 9	739
Braintree,	F 9	460
Brandon,	D 10	1.631
Brattleboro,	G 18	7.324
Bridgewater,	F 12	302
Bridgewater Corners,	F 12	250
Bridport,	B 9	848
Brighton,	K 4	500
Bristol,	D 8	1.251
Brookfield,	G 9	512
Brookline,	F 16	175
Brownington,	I 3	200
Brownington Center,	I 3	220
Brownsville,	G 13	300
Burke,	J 4	150
Burlington,	C 5	22.779
Cabot,	H 6	200
Cadys Falls,	G 5	300
Calais,	G 6	200
Cambridge,	E 4	293
Cambridge Junction,	E 4	190
Cambridgeport,	G16	100
Canaan,	L 1	335
Castleton,	C 12	1.106
Cavendish,	F 14	552
Center,	H 2	100
Cen. Rutland,	D 12	509
Centervale,	J 6	300
Central,	L 5	100
Charlotte,	C 7	1.050
Chelsea,	G 9	1,074
Chester,	F 15	657
Chester Dep.,	F 15	700
Chippenhook,	D 13	100
Chittenden,	E 11	742
Clarendon,	D 13	100
Clarendon Spgs.,	D 12	157
Colchester,	C 5	1,800
Concord,	K 6	360
Conicut,	I 9	225
Copperhead,	H 9	100
Corinth,	H 9	414
Cornwall,	C 9	700
Coventry,	H 2	616
Craftsbury,	H 4	175
Cuttingsville,	E 13	320
Danby,	D 14	537
Danby Four Corners,	D 14	164
Danville,	I 6	828
Derby,	I 2	292
Derbyline,	I 1	640
Dorset,	D 15	600
Dummerston,	G 17	150
Duxbury,	G 7	478
E. Alburg,	C 2	200
E. Arlington,	C 16	654
E. Barnard,	G 11	240
E. Barnet,	J 7	263
E. Barre,	G 8	427
E. Berkshire,	F 2	820
E. Bethel,	G 10	211
E. Braintree,	G 9	300
E. Brookfield,	G 9	196
E. Burke,	J 5	434
E. Calais,	A 6	542
E. Charleston,	J 3	390
E. Charlotte,	C 7	129
E. Clarendon,	E 13	250
E. Concord,	K 6	100
E. Corinth,	I 8	414
E. Craftsbury,	H 4	100
E. Dorset,	D 15	600
E. Dover,	D 15	600
E. Dummerston,	G 17	275
E. Fairfield,	E 3	900
E. Fletcher,	E 4	100
E. Franklin,	E 1	145
E. Georgia,	D 4	100
E. Granville,	F 9	144
E. Hardwick,	H 5	500
Easthaven,	J 4	140
E. Highgate,	E 2	380
E. Jamaica,	F 16	100
E. Johnson,	F 4	300
E. Middlebury,	D 9	300
E. Monkton,	D 7	100
E. Montpelier,	G 7	524
E. Peacham,	I 7	200
E. Poultney,	C 12	309
E. Randolph,	G 9	89
E. Richford,	G 1	300
E. Roxbury,	F 8	200
E. Rupert,	O 16	100
E. Ryegate,	J 7	250
E. St. Johnsburg,	J 6	150
E. Thetford, or Thetford,	I 10	100
E. Wallingford,	E 13	375
Eden,	G 4	400
Eden Mills,	G 4	351
Elmore,	G 5	500
Enosburg Falls,	E 2	1.236
Essex Center, or Essex,	D 5	314
Essex Junction,	D 5	1.410
Fairfax,	D 4	1,318
Fairfield,	E 3	730
Fairhaven,	C 12	2.182
Fairlee,	I 10	388
Fayston,	G 7	400
Felchville,	G 13	236
Ferrisburg,	C 7	550
Fisk,	B 3	100
Fitzdale,	K 4	175
Fletcher Station,	E 4	487
Florence,	D 11	200
Forestdale,	D 10	259
Ft. Ethan Allen,	C 5	100
Franklin,	E 2	868
Gallup,	K 5	100
Gassets,	F 14	100
Gaysville,	F 11	465
Georgia,	D 3	580
Georgia Plains,	C3	150
Georgia Sta,	D 4	100
Glen,	D 12	300
Glover,	I 4	209
Goshen,	D 9	212
Grafton,	F 15	794
Granby,	K 5	182
Grand Isle,	C 3	678
Graniteville,	G 8	1.097
Granville,	E 9	320
Greenriver,	F 18	300
Greensboro,	H 5	457
Greensborobend,	H 5	300
Groton,	I 7	856
Grout,	G 16	845
Guildhall,	L 5	345
Guildhall Sta,	L 5	100
Guilford,	F 17	287
Halifax,	F 18	225
Hancock,	E 10	287
Hanksville,	E 7	100
Hardwick,	H 5	1,550
Hartford,	H 12	663
Hartland,	H 12	1.016
Hartland Four Corners,	G 12	150
Harvey,	I 6	100
Healdville,	E 13	100
Heartwellville,	D 16	167
Highgate,	D 2	600
Highgate Center	D 2	605
Highgate Sprgs,	D 2	278
Hinesburg,	D 6	188
Holden,	D 11	221
Holland,	J 2	200
Hubbardton,	C 11	448
Huntington,	D 6	360
Huntington Center,	E 7	300
Hyde Park,	G 5	368
Hydeville,	C 12	700
Inwood,	J 7	263
Ira,	D 12	261
Irasburg,	H 3	983
Island Pond,	J 3	1,837
Isle Lamotte,	B 2	500
Jacksonville,	E 18	221
Jamaica,	E 16	516
Jeffersonville,	E 4	513
Jericho,	D 5	100
Johnson,	F 4	681
Jonesville,	E 6	226
Lake,	K 2	125
Lake Dunmore,	C 10	600
Lanesboro,	H 7	100
Leicester,	D 10	509
Lincoln,	D 8	980
Londonberry,	E15	400
Lowell,	G 3	1.086
Lower Cabott,	H6	250
Lower Waterford	J 6	100
Ludlow,	F 14	1.732
Lunenburg,	L 5	200
Lunenburg, or S. Lunenburg,	L 6	488
Lyndon,	J 5	3,204
Lyndon Center,	J5	255
Lyndonville,	J 5	1,878
McIndoe Falls, or McIndoe,	J 7	400
Mallett Bay,	C 5	102
Manchester,	D 15	423
Manchester Center,	D 15	740
Manchester Depot,	D 15	784
Marlboro,	F 18	442
Marshfield,	H 6	244
Mendon,	E 12	392
Middlebury,	C 9	1.993
Middlesex,	F 7	958
Middletown Springs,	C 13	716
Milesbond,	K 6	100
Milton,	D 4	633
Missisquoi,	G 1	150
Milton,	D 4	633
Monkton,	C 7	412
Monktonbridge,	D 7	212
Montgomery,	F 2	900
Montgomery Center,	G 2	810
MONTPELIER,	G 7	7,125
Moretown,	F 7	886
Morgan,	J 2	363
Morgan Center,	J2	110
Morristown,	F 5	500
Morrisville,	G 5	1.707
Moscow,	F 6	126
Mt. Holly,	E 13	200
Newark,	J 4	415
Newbury,	J 8	392
Newbury Center,	I 8	400
Newfane,	F 17	122
Newhaven,	C 8	500
Newhaven Mills,	D8	300
Newport,	I 2	4.976
Newport Center,	H2	274
N. Bennington,	C17	818
Northboro,	I 10	300
N. Calais,	G 6	150
N. Clarendon,	D12	250
N. Danville,	I 6	200
N. Duxbury,	E 6	100
N. Enosburg,	F12	150
N. Fairfax,	D 3	100
N. Ferrisburg,	C7	300
Northfield,	F 8	1,916
Northfield Falls,	F 8	200
N. Hartland,	G12	150
North Hero,	C 3	496
N. Hydepark	G 4	500
N. Montpelier,	G7	461
N. Pomfret,	G 11	100
N. Pownal,	C 18	673
N. Randolph,	G9	175
N. Sheldon,	E 2	110
N. Sherburne,	E11	100
N. Shrewsbury,	E 13	310
N. Springfield,	G 14	784
N. Thetford,	I 10	268
N. Troy,	H 1	1.072
N. Tunbridge,	G10	500
N. Williston,	D 5	500
N. Wolcott,	G 5	166
Norton Mills,	K 2	479
Norwich,	H 11	1.052
Orange,	H 8	546
Orleans,	I 3	1.358
Orwell,	C 10	1.000
Panton,	D 8	345
Passumpsic,	J 6	250
Pawlet,	C 14	931
Peacham,	I 7	300
Perkinsville,	G 14	600
Peru,	E 15	242
Pittsfield,	E 11	402
Pittsford,	D 11	2,470
Pittsford Mills,	D 11	400
Plainfield,	H 7	406
Pleasant Val,	E4	100
Plymouth,	F 13	200
Pomfret,	G 11	100
Pompanoosuc,	I11	150
Post Mills,	H10	350
Poultney,	C 13	1.371
Pownal,	C 18	800
Proctor,	D 11	2,692
Proctorsville,	F14	564
Putnamville,	G6	100
Putney,	G 17	713
Quechee,	G 12	300
Randolph,	F 9	1.819
Randolph Center,	F 9	200
Rawsonville,	E 16	100
Reading,	G 13	100
Readsboro,	E 18	735
Richford,	F 1	1.995
Richmond,	D 6	873
Ripton,	D 9	461
Riverside,	E 5	100
Riverton,	G 7	511
Rochester,	E 10	1,317
Rockingham,	G 15	100
Roxbury,	F 8	415
Royalton,	G 10	327
Runert,	C 15	362
Rutland,	D 12	14.954
Ryegate,	I 7	150
Ryegate, or E. Ryegate,	J 7	200
St. Albans,	D 3	7,588
St. Albans Bay,	D 3	300
St. Johnsbury,	J6	7,164
St. Johnsbury Center,	J 6	450
St. Johnsbury East,	J 6	300
Salisbury,	D 10	693
Sandgate,	C 15	401
Saxtons River,	G 16	1.100
Searsburg,	D 18	140
Shaftsbury,	G 17	150
Sharon,	G 11	585
Sheffield,	I 5	691
Shelburne,	C 6	1,097
Sheldon,	E 2	900
Sheldon Spgs.,	D2	300
Sherburne,	E 12	309
Shoreham,	B 10	450
Shoreham Center,	C 10	450
S. Albany,	H 4	300
S. Barre,	G 8	278
S. Cabot,	H 6	250
S. Danville,	I 6	100
S. Dorset,	D 15	200
S. Hero,	C 4	605
S. Lincoln,	D 8	230
S. Londonderry,	E 15	561
S. Lunenburg, or Lunenburg,	L 6	561
S. Newbury,	I 9	114
S. Newfane,	F 17	105
S. Northfield,	F 8	150
S. Peacham,	I 7	200
S. Pomfret,	G 11	500
S. Poultney,	C 13	164
S. Randolph,	G 10	100
S. Royalton,	G10	1.125
S. Ryegate,	I 8	332
S. Shaftsbury,	G 17	1.593
S. Starksboro,	D8	803
S. Strafford,	H 10	500
S. Vernon,	G 19	328
S. Walden,	H 6	200
S. Wallingford,	D 13	200
S. Wheelock,	I 5	100
S. Whittingham,	E19	100
S. Windham,	F16	100
S. Woodbury,	H 6	100
S. Woodstock,	G 12	100
Springfield,	G 14	5,283
Stamford,	D 18	510
Starksboro,	D 7	713
Stevens Mills,	F 2	272
Stockbridge,	F 11	272
Stowe,	E 5	526
Strafford,	H 10	375
Sudbury,	C 10	415
Sunderland,	D 16	494
Sutton,	J 4	711
Swanton,	D 2	1.371
Taftsville,	G 12	300
Talcott,	D 6	250
Taleville,	I 10	150
Thetford,	I 10	100
Thetford, or E. Thetford,	I10	100
Thetford Center,	H10	200
Tice,	J 2	502
Tinmouth,	D 13	410
Topsham,	I 8	317
Townline,	B 9	189
Townshend,	F 16	684
Troy,	H 2	915
Tunbridge,	G 10	338
Tyson,	F 13	100
Underhill,	E 5	745
Underhill Center,	E 5	175
Union Village,	H 11	175
Vergennes,	C 8	1609
Vershire,	H 9	348
Victory,	K 5	100
Waitsfield,	E 7	709
Waits River,	H 8	200
Walden,	I 6	350
Wallingford,	D13	1.148
Wallispond,	L 1	134
Wardsboro,	E 16	275
Warren,	E 8	726
Washington,	G 8	737
Waterbury,	F 6	1.515
Waterbury Center,	F 6	500
Waterford,	K 6	430
Waterville,	E 4	485
Websterville,	G 8	989
Wells,	C 13	569
Wells River,	J 8	606
Wenlock,	K 3	100
W. Arlington,	C16	193
W. Barnet,	I 7	300
W. Berkshire,	E 2	376
W. Bolton,	E 6	210
W. Brattleboro,	F 18	541
W. Bridgewater,	F 12	300
W. Brookfield,	F9	300
W. Burke,	J 4	600
W. Charleston,	J2	100
W. Cornwall,	C 9	250
W. Danville,	I 6	334
W. Derby,	I 2	1.109
W. Dover,	E 17	177
W. Dummerston,	F 17	267
W. Enosburg,	F 2	300
W. Fairlee,	H 10	446
Westfield,	G 2	613
Westford,	D 4	766
W. Georgia,	D 4	100
W. Glover,	H 13	99
W. Halifax,	E 18	400
W. Hartford,	H11	400
Westhaven,	B 12	363
W. Lincoln,	D 8	250
W. Milton,	C 4	100
Westminster,	G16	313
Westminster Station,	G 16	200
Westminster West,	G 16	250
Westmore,	J 3	200
W. Newbury,	I 9	100
Weston,	E 14	602
W. Pawlet,	C 14	1.025
W. Runert, or Runert,	C 15	300
W. Rutland,	D12	3,427
W. Salisbury,	D 9	300
W. Tonsham,	H 8	400
W. Townsend,	F16	133
W. Woodstock,	G 12	100
Weybridge,	C 8	494
Wheelock,	I 5	500
White River Jct.	H 12	2.600
Whiting,	C 10	348
Whitingham,	E18	300
Whitingham Station,	E 18	100
Wilder,	H 11	400
Williamstown,	G 8	1,726
Williamsville,	F17	400
Williston,	D 6	1.000
Williston Station, or N. Williston,	D 5	676
Willoughby,	I 4	190
Wilmington,	E 18	617
Windham,	F 15	245
Windsor,	H 13	3,061
Winooski,	C 5	4,932
Wolcott,	G 5	900
Woodbury,	H 6	724
Woodford,	D 18	187
Woodstock,	G 12	1.252
Worcester,	G 6	584

VIRGINIA

First Settled at Jamestown, 1607. One of the Original Thirteen States.

Area:

Land, 40,262 sq. miles.

Water, 2,365 sq. miles.

Total, 42,627 sq. miles.

Population, 2,309,187.

Capital, Richmond.

COUNTIES.

County	*Key*	*Pop.*
Accomac,	I 18	34,795
Albemarle,	H 12	36,693
Alleghany,	I 8	21,496
Amelia,	J 13	9,809
Amherst,	I 10	19,771
Appomattox,	J11	9,255
Arlington,	F 15	34,100
Augusta,	H 9	45,294
Bath,	H 9	6,389
Bedford,	J 9	30,669
Bland,	J 6	5,593
Botetourt,	I 9	16,557
Brunswick,	L13	21,025
Buchanan,	J 4	15,441
Buckingham,	I 12	14,885
Campbell,	J 10	56,786
Caroline,	I 15	15,954
Carroll,	L 7	21,283
Charles City,	J15	4,793
Charlotte,	K 11	17,540
Chesterfield,	J14	20,496
Clarke,	E 13	7,165
Craig,	J 8	4,100
Culpeper,	G 13	13,292
Cumberland,	J12	9,111
Dickenson,	J 3	13,542
Dinwiddie,	K14	48,961
Elizabeth City,	B 3	25,249
Essex,	I 16	8,542
Fairfax,	F 14	21,943
Fauquier,	F 13	21,869
Floyd,	K 8	13,115
Fluvanna,	I 12	8,547
Franklin,	K 9	26,283
Frederick,	E 12	19,344
Giles,	J 7	11,901
Gloucester,	J 16	11,894
Goochland,	I 13	8,863
Grayson,	L 6	19,816
Greene,	G 12	6,369
Greenesville,	L14	11,606
Halifax,	L 11	41,374
Hanover,	I 14	18,088
Henrico,	I 15	190,039
Henry,	L 9	20,238
Highland,	G 9	4,931
Isle of Wight,	B 1	14,433
James City,	J16	6,138
King and Queen,	I 16	9,161
King George,	G14	5,762
King William,	I 14	8,739
Lancaster,	I 16	9,757
Lee,	I 2	25,293
Loudoun,	E 14	20.577
Louisa,	H 13	17,089
Lunenburg,	K12	15,260
Madison,	G 12	9,595
Mathews,	J 17	8,447
Mecklenburg,	L 12	31,208
Middlesex,	J 16	8,157
Montgomery,	J 8	23,222
Nansemond,	D1	29,322
Nelson,	I 11	17,277
New Kent,	I 15	4,541
Norfolk,	D 3	227,522
Northampton,	J 18	17,852
Northumberland,	H 16	11,518
Nottoway,	K13	14,161
Orange,	G 12	13,320
Page,	F 12	14,770
Patrick,	L 8	16,850
Pittsylvania,	L 10	78.032
Powhatan,	J 13	6,522
Prince Edward	J 12	14,767
Prince George	J 14	14,312
Princess Anne,	D 4	13.626
Prince William,	F 14	13,660
Pulaski,	K 7	17,111
Rappahannock,	F 12	8,070
Richmond,	H 16	7,434
Roanoke,	J 8	73,237
Rockbridge,	I 9	24,537
Rockingham,	G 11	35,922
Russell,	K 4	26,786
Scott,	K 3	24,776
Shenandoah,	F12	20,808
Smyth,	K 5	22,125
Southampton,	L15	27,555
Spotsylvania,	H 14	16,453
Stafford,	G 14	8,104
Surry,	K 16	9,305
Sussex,	L 15	12,834
Tazewell,	K 5	27,810
Warren,	F 13	8,852
Warwick,	K 16	47,013
Washington,	K4	39,105
Westmoreland,	H 15	10,210
Wise,	K 3	16,500
Wythe,	K 6	20,217
York,	K 16	8,046
Total		2,309,187

TOWNS.

Town	*Key*	*Pop.*
Abbie,	K 7	125
Abingdon,	L 4	2,532
Accomac,	I 18	712
Accotink,	F 15	100
Achilles,	J 16	100
Alberene,	H 12	300
Alberta,	L 13	200
Aldie,	E 14	155
Alean,	K 9	111
Alexandria,	F15	18,060
Alfredtown,	K5	1,000
Alleghany Sta.,	I8	100
Allisonia,	K 7	150
Alma,	F 12	100
Almagro,	L 10	900
Altavista,	K 10	1,206
Alumridge,	K 7	150
Amburg,	I 17	150
Amelia C. H.,	J13	380
Amherst,	I 11	559
Anchor,	K 15	200
Andover,	K 2	300
Appalachia,	K 2	2,036
Appomattox,	J 11	200
Arlington,	F 15	1,500
Ashburn,	E 14	220
Ashland,	I 14	1,299
Atlantic,	H 18	250
Aylett,	L 15	137
Azen,	L 5	125
Bacons Castle,	L15	150
Ballston,	F 15	1,200
Banner,	K 3	100
Barboursville,	H12	172
Barcroft,	F 15	100
Barhamsville,	J16	250
Barton Hts.,	I14	1,388
Basic City,	H 11	2,212
Baskerville,	L 12	102
Bastian,	K 6	150
Battery Pk.,	B 1	250
Bayport,	I 16	150
Bealeton,	F 1	250
Beaverdam Mills,	H 14	350
Bedford,	J 10	3,243
Bedford Sprs.,	J10	150
Belle Haven,	I 18	311
Belspring,	K 7	300
Bentonville,	F 12	400
Berkley,	C 3	4,988
Bermuda Hundred,	I 15	112
Berryville,	E 13	1,138
Bickley Mill,	K 3	103
Big Island,	I 10	225
Big StoneGap,	K2	3,009
Birdsnest,	J 18	150
Blackey,	J 4	150
Blacksburg,	J 8	1,095
Blackstone,	K 13	1,497
Blackwood,	K 3	550
Blairs,	J 15	250
Blakes,	J 17	150
Bland,	K 6	300
Blankenship,	L 2	249
Bloxon,	H 18	125
Bluemont,	E 13	200
Boissevain,	J 5	200
Bondtown,	K 3	405
Bonsacks,	J 9	190
Bowling Green,	H 14	463
Boyce,	E 13	301
Boydton,	L 12	457
Boykins,	L 15	637
Branchville,	L 15	148
Brandy Sta.,	G13	201
Brentsville,	F 14	120
Brewster,	K 3	300
Bridgetown,	J18	300
Bridgewater,	G11	914
Brightwood,	G 12	250
Bristol,	L 4	6,729
Bristow,	F 14	300
Broadcreek,	K 16	500
Broadway,	F 11	1,412
Brodnax,	L 13	235
Brooke,	G 14	120
Brookneal,	K 11	583
Brownsburg,	H 10	325
Browntown,	F 12	150
Bruce,	L 17	150
Brucetown,	E 13	338
Buchanan,	J 9	802
Buckhorn,	L 16	150
Buckingham,	I 12	109
Buckroe Beach,	A 3	150
Buell,	C 3	250
Buena Vista,	I 16	3,911
Buffalo Sta.,	I 11	300
Burgess Store,	H17	150
Burkes Grdn,	K 5	250
Burkeville,	J 12	514
Cadet,	K 2	200
Callands,	L 10	150
Cambria,	K 8	662
Cape Charles,	J17	2,517
Cape Henry,	K 17	200
Cappahosic,	J 16	200
Capron,	L 15	150
Carlin,	G 13	150
Carrsville,	K 16	275
Cartwrights,		
Castlewood,	K 3	125
Catlett,	F 14	150
Cave Sprg.,	J 8	150
Cedar Bluff,	K 5	533
Charlotte C. H.,	K 11	318
Charlottesville,	H 12	10,688
Chase City,	H 2	1,646
Chatham,	L 10	1,006
Chatham,	L 10	1,171
Cheriton,	J 17	150
Cherrydale,	F 15	2,200
Chester,	J 14	201
Chestnut Yd.,	L7	135
Chilhowie,	K 5	572
Chincoteague Island,	H 13	1,418
Christiansburg,	K 8	1,641
Chuckatuck,	C 1	100
Churchland,	C 2	1,100
Churchville,	G 11	250
Clam,	I 18	200
Claremont,	J 15	572
Clarendon,	E 15	2,500
Clarion,	J 11	100
Clarksville,	L 12	726
Clayville,	J 13	250
Clear Brook,	E 13	100
Clear Crk.,	K 3	100
Cleveland,	K 4	220
Clifford,	I 11	175

VIRGINIA—CONT'D

Messick, A 12--- 500
Middlebrook, H 10 368
Middleburg, E 13 283
Middletown, E 12 354
Midlothian, J 14- 362
Milford, H 14--- 100
Millboro, H 9---- 109
Millenbeck, I 6--- 100
Miller School, H 11 300
Millwood, E 13--- 400
Mineral, H 13---- 408
Mine Run, G 13--- 120
Minor, I 15------ 107
Mobjack, J 17---- 200
Monarat, L 6----- 135
Monaskon, I 16--- 100
Monroe, J 11----- 300
Monroe Hall, H 16 500
Monterey, G 9---- 313
Montpelier, I 14-- 150
Montross, H 15--- 400
Montvale, V 9---- 200
Moonlight, K 16-- 100
Moorings, K 15--- 300
Morattico, I 16--- 200
Morrison, A 2---- 500
Mossing Ford, K 11 113
Mossy Creek, G 10 100
Mt. Clinton, G 11 220
Mt. Crawford, G 11 263
Mt. Jackson, F 11 500
Mt. Laurel, L 11-- 100
Mt. Sydney, G 11 221
Mt. Solon, G 11--- 160
Mulberry Island, A 1 350
Munden, or Munden Pt., E 4--- 100
Narrows, J 7----1,141
Nassawadox, I 18 450
Nat. Soldiers' Home, D 3-----3,800
Natural Bridge, I 9 100
Natural Bridge Station, I 10--- 100
Nealy Ridge, K 3 150
Nellwood, J 16--- 150
Nest, J 16-------- 100
New Baltimore, F 13 100
Newbern, K 7---- 141
New Canton, I 12 125
Newcastle, J 8--- 702
New Church, H 18 600
New Glasgow, I 11 142
New Hope, H 11-- 106
Newland, H 15--- 114
Newmarket, F 11 577
Newpoint, J 17--- 300
Newport, J 7----- 200
Newport News, B 2-35,596
New Riv. Dep., K7 500
News Fy., L 11--- 127
Newsoms, L 15--- 130
Newtown, H 15-- 124
Nichelsville, L 3-- 214
Nimmo, D 5------ 100
Nokesville, F 14-- 350
Norfolk, C 3---115,777
North, J 17------- 500
N. Emporia, L 14-2,018
N. River, G 11---- 100
N. Tazewell, K 5-- 626
Norton, K 3------3,068
Norvello, L 12---- 150
Norwood, I 11---- 150
Nottoway, K 13-- 180
Nunley, K 4------ 150
Nurneysville, L 16 100
Nuttsfield, I 16--- 100
Oak, J 16-------- 150
Oak Hall, H 18--- 100
Oak Hill, L 9----- 100
Occoquan, F 14--- 231
Ocean View, B 3-- 800
Occonita, L 1----- 150
Odd, K 17-------- 200
Old Church, I 15-- 100
Oldtown, L 6------ 100
Ollinger, K 2----- 100
Omega, L 11------ 130
Ouancock, I 18---1,074
Onley, I 18------ 450
Orange, G 13-----1,078
Oriskany, I 9----- 150
Orlean, F 13------ 120
Osaka, K 2------- 300
Oyster Point, K 16 150
Ozeana, H 16----- 100
Paeonian Sprs.,E14 112
Painter, I 18----- 300
Palmer, I 17------ 200
Palmyra, I 12---- 150
Pamplin, J 11---- 262
Pardee, K 3------- 200
Paris, E 13------- 175
Park Lane, F 15-- 200
Parksley, I 18---- 601
Parrishtown, L 17 150
Patti, K 9-------- 170
Pearisburg, J 7--- 537
Pearisburg Sta., J 7 267
Peary, J 17------ 150
Peers, I 14------- 200
Pembroke, J 7---- 100
Penniman, J 16--2,500
Pennington Gap, K 2 940
Perrin, J 16------ 100
Petersburg, J14-31,012
Phenix, K 11----- 100
Philomont, E 13 161
Phoebus, B 3-----3,013
Pilot, K 8-------- 100
Pinners, C 3------1,500
Plains, F 14------ 122
Plain View, I 16-- 127
Pleasantridge, D 4 100
Pocahontas, J 6-2,591
Pooleville, L 12--- 100
Poquoson, A 2---- 600
Port Norfolk, C 3-1,200
Port Republic, G11 189
Port Royal, H 15--- 155
Portsmouth, C 3-54,387
Potomac, F 15---1,000
Pound, K 3------- 200
Pounding Mill, K 5 100
Powhatan, I 13--- 250
Prince, I 15------ 100
Princess Anne, D 4 300
Prospect, J 12---- 161
Pughs, L 17------- 200
Pulaski, K 7-----5,282
Pungoteague, I 18 549
Purcellville, E 13 388
Purvis, L 16------ 150
Quantico, G 14---1,000
Quicksburg, F 11-- 100
Radford, K 7-----4,627
Ramble, L 11------ 350
Ransons, I 12----- 300
Raphine, H 10---- 175
Rapidan, G 13---- 200
Rappahannock, G 14 120
Raven, K 4------- 100
Rawlings, K 14--- 300
Rectortown, F 13 109
Red Hill, H 12--- 100
Reed Island, K 7-- 100
Reedville, H 17--- 900
Reids Ferry, D1-- 100
Remington, F 13-- 267
Renoville, E 4---- 200
Rexburg, H 15---- 100
Richlands, K 4---1,171
RICHMOND, I 14-171,677
Ridgeway, L 9---- 320
Rileyville, F 12--- 100
Riner, K 7-------- 250
Ringgold, L 10--- 102
Riverton, E 12---- 700
Riverville, J 11--- 200
Roanoke, J 9----50,842
Roaring Fork, K 12 100
Rockbridge Baths, H 10 100
Rockingham, G 11 105
Rockymount, K 9-1,076
Rosslyn, F 15----- 500
Round Hill, E 13 359
Ruckersville, G 12 200
Ruff, J 17-------- 150
Rural Retreat, K 6 463
Rushmere, K 16--- 150
Rustburg, J 10---- 300
Rye Cove, L 2---- 100
St. Charles, L 2-- 400
St. Paul, K 3----- 574
Salem, J 8-------4,159
Saltville, K 5-----2,248
Saluda, I 16------ 250
Samos, I 16------- 100
Saugerville, G 11 150
Sarah, J 17------- 450
Saxis, H 18------ 700
School, I 14------ 300
Schoolfield, L 10-3,500
Schuyler, I 11---- 300
Scottsburg, L 14-- 297
Scottsville, I 12-- 329
Seaview, J 18----- 100
Seddon, K 6------ 247
Seven Mile Ford, K 5 107
Severn, J 16------ 200
Sewells Point, B 3 300
Shacklefords, I 16 102
Sharps, H 16----- 200
Shenandoah, G12-1,895
Shendum, G 11--- 456
Shipman, I 11---- 175
Simplicity, K 12-- 500
Sinai, I 11-------- 500
Smithfield, B 1---1,181
Snowville, K 7--- 300
Somerton, L 16--- 250
S. Boston, L 11--4,338
S. Hill, L 13-----1,074
S. Norfolk, C 3--7,724
S. Washington, F 15 300
Spencer, L 8------ 150
Sperryville, F 12 400
Springcreek, G 11 200
Stanardsville, G 12 350
Stanley, F 12----- 449
Staunton, H 11-10,623
Stephens City, E12 481
Stevensville, I 15 100
Stonega, K 2----- 250
Stony Creek, K 14 345
Strasburg, E 12-- 650
Strasburg Jc, E12 150
Stuart, I 8------- 401
Suffolk, D 1------9,128
Surry, K 15------ 200
Susan, J 17------- 300
Swansboro, J 14-- 142
Swords Creek, K 4 200
Tacoma, K 3------ 298
Tampico, J 16---- 500
Tangier, I 17----- 962
Tappahannock, H 15 422
Tazewell, K 5---1,261
Tazewell Sta, K5 320
Temperanceville, H 18 200
Theological Sem., F 15 400
The Plains, F 13-- 275
Timber Ridge, I 10 156
Timberville, F 11- 277
Tipton, K 7------ 348
Toano, J 16------1,200
Toms Brook, E 12 340
Toms Creek, K 3-- 700
Townsend, J 17--- 200
Trout Dale, L 5--- 636
Troutville, J 9---- 500
Tunstall, I 15----- 161
Union Mills, H 12 102
Unison, E 13------ 100
University, H 12-1,000
Upperville, E 13-- 270
Urbana, I 16------ 387
Vesuvius, H 10--- 200
Victoria, K 13----1,445
Vienna, F 14------ 773
Village, H 16----- 150
Vine, E 4--------- 100
Vinton, J 9-------2,779
Virgilina, L 11--- 350
Virginia Beach, G 5 846
Virginia City, K 3 250
Wachapreague, I18 498
Wadesville, E 13-- 150
Wakefield, K 15-- 784
Waldrop, H 13---- 100
Wallace, L 4------ 250
Warm Springs, H 9 500
Warrenton, F 13-1,545
Warsaw, H 16----- 200
Washington, F 13- 233
Waterford, E 14-- 266
Waterloo, F 13--- 250
Water View, I 16 150
Waverly, K 15--1,306
Waynesboro, H11-1,594
Weems, I 16------ 250
W. Norfolk, C 3-1,200
Westpoint, I 16--1,635
Weyers Cave, G 11 250
Whaleyville, L 16 400
White Marsh, J 16 125
White Post, F 13-- 300
White Stone, I 16- 350
Whitmell, L 10--- 200
Widewater, G 14-- 100
Willcox Wharf, J 15 127
Williamsburg, J 16-2,462
Willis, K 7------- 100
Willis Wharf, J18 200
Wily, J 12-------- 200
Winchester, E 13-6,883
Windsor, L 16---- 326
Winterpock, J 14 700
Wise, K 3-------- 800
Woodbridge, F 15- 105
Woodstock, F 12-1,580
Woodville, F 12-- 100
Wyllesburg, K 12 150
Wyndale, L 4----- 100
Wytheville, N 1-2,947
Yorktown, J 6---- 155
Zuni, K 16------- 200

WASHINGTON

First Settled at Astoria, 1792.
Admitted as a Territory, March 2, 1853.
Admitted as a State, Feb. 22, 1889.
Area:
Land, 66,836 sq. miles.
Water, 2,291 sq. miles.
Total, 69,127 sq. miles.
Population, 1,356,621.
Capital, Olympia.

COUNTIES.

County	Key	Pop.
Adams, H 7----		9,623
Asotin, K 18---		6,539
Benton, J 13---		10,903
Chelan, E 10---		20,906
Clallam, E 10---		11,368
Clarke, M 6----		32,805
Columbia, K 17		6,093
Cowlitz, L 5----		11,791
Douglas, F 12--		9,392
Ferry, C 15-----		5,143
Franklin, K 14--		5,877
Garfield, J 17--		3,875
Grant, H 13----		7,771
Grays Harbor, I 4		44,745
Island, D 6-----		5,489
Jefferson, E 6--		6,557
King, G 7------		389,240
Kitsap, F 6----		33,162
Kittitas, H 11--		17,737
Klickitat, M 9--		9,268
Lewis, J 5------		36,840
Lincoln, F 16---		15,141
Mason, H 4------		4,919
Okanogan, C 12		17,094
Pacific, J 2-----		14,891
Pend Oreille, D 18		6,363
Pierce, H 6-----144,127		
San Juan, C 5 ---3,605		
Skagit, D 6-----		33,373
Skamania, M 7		2,357
Snohomish, E 7		67,690
Spokane, G 17-141,289		
Stevens, C 16---		21,605
Thurston, H 5---		22,366
Wahkiakum, K4		3,472
Walla Walla, L16		27,539
Whatcom, C 6---		50,600
Whitman, I 18---		31,323
Yakima, J 11----		63,710
Total------1,356,621		

TOWNS.

Town	Key	Pop.
Aberdeen, H 3---15,337		
Acme, C 7--------		300
Addy, D 17-------		175
Adelaide, F 7----		75
Adna, J 5--------		150
Adrian, G 13-----		175
Agnew, E 5------		100
Ahtanum, J 10---		150
Albion, I 18-----		252
Alder, I 6-------		150
Alderwood, F 6---		500
Algona, G 7------		800
Allyn, G 5------		189
Almira, E 14-----		450
Aloha, H 2-------		125
Alpine, F 9------		310
Anacortes, C 6--5,284		
Anatone, K 18----		220
Annapolis, F 6---		200
Arlington, D 7--1,418		
Ashford, H 7-----		125
Asotin, J 19-----		852
Attalia, K 14----		100
Auburn, G 7------3,163		
Austin, E 6------		100
Avon, D 6--------		100
Baldi, H 7-------		260
Bangor, F 6------		250
Baring, F 8------		200
Barneston, G 7---		400
Battleground, L 6-		300
Bay Center, J 2--		250
Bayne, G 7-------		300
Bay View, C 6----		300
Beach, C 6-------		235
Belfast, C 6------		200
Bellevue, F 7----1,200		
Bellingham, C 6-25,585		
Beverly, I 12----		100
Bickleton, L 11--		150
Biglake, D 7-----		500
Birmingham, E 7		300
Black Diamond, G 7-2,200		
Blaine, B 6------2,254		
Blanchard, C 6---		250
Blewett, G 10----		350
Bluestem, G 16---		150
Bogachiel, E 2----		100
Bordeaux, I 4----		300
Bothell, F 7------		613
Brady, I 4-------		300
Breidablick, F 6--		150
Bremerton, F 6--8,918		
Brewster, E 12---		394
Bridgeport, E 12		337
Brinnon, F 5-----		200
Brush Pra., M 6--		100
Bryant, D 7------		200
Bryn Mawr, G 6---		250
Buckley, H 7-----1,119		
Bucoda, I 5------		442
Burley, G 6------		300
Burlington, C 6--1,360		
Burnett, H 7-----		200
Burton, G 6------		400
Byron, K 12------		200
Camano, D 6------		100
Camas, M 6------1,843		
Cane Horn, M 7---		100
Carbonado, H 7---		850
Carlisle, H 2----		400
Carlton, E 5-----		250
Carnation (Toll), G 7		536
Carson, M 7------		250
Cashmere, G 10-1,114		
Castlerock, K 5--		829
Cathlamet, K 4---		492
Catlin, K 5------		200
Centerville, L 10		200
Centralia, I 5---7,549		
Charleston, G 6--3,338		
Chattaroy, E 18---		100
Chehalis, I 5-----4,558		
Chelan, E 12-----		896
Cheney, G 17----1,232		
Chenois Creek, H 2		100
Cherryvalley, F 7		120
Chesaw, B 14-----		250
Chewelah, D 17--1,288		
Chinook, K 3-----		500
Christopher, G 7-		200
Clallam, D 2-----		150
Clarkston, J 18--1,859		
Clayton, E 17----		200
Clearlake, C 7---		700
Cle Elum, H 10--2,661		
Cleveland, L 11--		150
Cloverland, K 18		100
Colby, G 6-------		500
Colfax, I 18-----3,027		
College Place, L 15		800
Colton, J 18-----		382
Colville, C 16--1,718		
Conconully, C 12-		270
Concrete, D 8----		924
Connell, J 14----		311
Conway, D 6------		100
Cosmopolis, H 3-1,512		
Coulee City, F 13		472
Coupeville, D 6--		343
Cove, G 6--------		400
Covello, J 17----		100
Covington, G 7---		100
Creosote, F 5----		150
Creston, F 15----		317
Cromwell, H6 --		150
Cumberland, G 7-1,200		
Curlew, B 15-----		125
Cusick, D 18-----		175
Custer, B 6------		350
Dalkena, D 18----		300
Danville, B 15---		217
Darrington, D 8--		350
Davenport, F 16-1,112		
Dayton, K 16--2,695		
Deep River, J 3--		100
Deer Harbor, C 3		145
Deer Park, E 15-1,103		
Deming, B 7------		250
Dennison, E 18---		100
Des Moines, G 6--		600
De Watto, G 5----		100
Dixie, K 16------		300
Dockton, G 6-----		250
Doty, J 4--------		600
Douglas, F 12----		152
Dryad, J 4-------		300
Dryden, F 10-----		500
Dungeness, D 5---		110
Durham, G 7------		150
DuPont, H 6------		600
Duvall, F 7------		258
Eagle Gorge, G 8		100
Earlington, G 7--		300
Easton, H 9------		266
E. Seattle, F 6--		275
Eastsound, C 5---		313
E. Stanwood, D 7		300
Eatonville, H 6--		861
Edison, C 6------		200
Edmonds, F 6----		936
Elbe, H 7--------		200
Elberton, H 18---		244
Electron, H 7----		200
Elk, E 18--------		500
Ellensburg, H 10-3,967		
Ellisport, G 6----		400
Elma, H 4-------1,253		
Eltopia, J 14----		200
Endicott, I 17---		634
Entiat, E 11-----		250
Enumclaw, H 7--1,378		
Ephrata, G 13----		628
Eureka, K 15-----		100
Evans, C 16------		100
Everett, E 7----27,644		
Everson, B 6-----		600
Fairfax, H 7-----		500
Fairfield, G 18---		413
Fall City, F 7---		350
Farmington, H 18		479
Ferndale, B 6----		759
Fern Hill, H 6---1,000		
Fidalgo, C 6-----		150
Finley, K 14-----		100
Fir, D 6---------		150
Fisher, M 6------		120
Florence, D 6----		275
Ft. Casey, E 6---		400
Ft. Flagler, F 6-		350
Ft. Simcoe, K 10		275
Fortson, D 8-----		150
Ft. Stellacoom, H 6-1,100		
Foster, G 6------		500
Fragaria, G 6----		100
Frances, J 3-----		200
Franklin, G 7----		647
Freeland, C 6----		150
Freeman, G 18----		200
Friday Har., C 5--		522
Galvin, I 5------		300
Garfield, H 18---		776
Gate, I 4--------		103
Gertrude, G 6----		150
Getchell, E 7----		100
Gig Harbor, G 6--		200
Godfrey, C 16----		125
Goldbar, F 8-----		353
Goldendale, L 10-1,274		
Goshen, B 6------		100
Govan, F 14------		200
Grandview, K 12-1,011		
Granger, K 11----		412
Granite Falls, E 7		632
Grays River, J 3-		100
Grotto, F 8------		150
Hadlock, E 5-----		400
Hals, D 6--------		150
Hamilton, C 7----		462
Hanford, J 13----		100
Harper, G 6------		200
Harrington, G 16		882
Hartsine, G 5----		200
Hartline, F 14---		282
Hazard, E 17-----		170
Hazel, D 8-------		100
Heybrook, F 8----		121
High Point, G 7--		100
Hillyard, F 17---3,942		
Hobart, G 7------		100
Hockinson, M 6---		100
Hollywood, F 7---		100
Hoodsport, G 4---		100
Hooper, I 16-----		100
Hoquiam, H 3--10,078		
Hot Springs, H 8		100
Houghton, F 7----		300
Hover, K 14------		100
Humptulips, H 3		250
Hunters, E 16----		200
Huntsville, K 16-		225
Ilwaco, J 2------		787
Index, F 8-------		412
Inglewood, F 7---		250
Ione, B 17-------		541
Irondale, E 5----1,000		
Issaquah, G 7----		791
Johnson, J 18----		200
Jorden, D 7------		100
Joyce, E 3-------		150
Junction Cy., H 3		200
Kahlotus, I 15---		151
Kalama, L 5-----1,228		
Kamiche, H 4----		500
Kanowsin, H 7----		400
Karamin, C 15----		100
Kelso, K 5------2,228		
Keller, F 15-----		120
Kendall, B 7-----		280
Kenmore, F 7----		100
Kennewick, K 14-1,684		
Kennydale, G 7---		500
Kent, G 7-------2,282		
Kerriston, G 8---		350
Kettle Falls, C 16		276
Keyport, F 7-----		300
Kiesling, F 18---		150
Kingston, F 6----		300
Kirkland, F 7----1,354		
Kitsap, F 6------		200
Klaxta, E 15-----		300
Knappton, K 3----		132
Krupp, G 14------		100
Lacamas, J 5-----		150
La Center, L 5---		167
La Conner, D 6---		516
Lacrosse, I 17---		350
Lakebay, H 5-----		200
Lake Park, H 6---		200
Lakeside, F 11---		199
Lake Stevens, E 7		400
Lakeview, H 6----		170
Lakewood, E 7----		100
Lamont, H 16----		165
Langley, E 6-----		274
La Push, E 1-----		211
Larson, B 6------		150
Latah, G 18------		330
Lawrence, B 7----		100
Leavenworth, F10-1,791		
Lebam, J 3-------		400
Leland, E 5------		125
Lester, H 8-------		400
Lind, I 15--------		724
Littlerock, I 5---		300
Lochsloy, E 7----		400
Longbeach, J 2---		400
Loomis, B 12-----		200
Loon Lake, E 17--		300
Lopez, C 5-------		200
Lowell, E 7------		852
Lyle, M 9--------		150
Lyman, C 7 ------		492
Lynden, B 6------1,244		
Mabton, K 12-----		547
McMillin, H 6----		125
McMurray, I 6----		243
McMurray, D 7----		377
Machias, E 7------		150
Malaga, G 11-----		100
Malden, H 17----1,005		
Malone, I 4------		500
Maltby, F 7------		100
Manette, F 6-----		200
Mansfield, E 12---		478
Maple Falls, B 7--		200
Maple Valley, G 7		200
Marcus, C 16-----		551
Marietta, B 6----		400
Marlin, H 13-----		200
Marysville, E 7--1,244		
Maxwelton, E 6---		100
Maytown, I 5-----		200
Medical Lake, G 17 ----------2,545		
Melbourne, I 3---		100
Melmont, H 7----		150
Meridian, H 5----		120
Meskill, J 4------		240
Metaline, B 17---		116
Metaline Falls,B17		153
Meyers Falls, C 16		350
Mica, F 18-------		100
Milan, E 17------		200
Miller River, F 8-		100
Milltown, D 6----		250
Milton, H 6------		484
Mineral, H 7-----		450
Minkler, C 7-----		492
Moclips, G 2-----		150
Mohler, G 16-----		100
Monohan, F 7----		150
Molson, B 13-----		200
Monroe, E 7------1,675		
Montborne, D 7---		250
Montesano, H 3--2,158		
Morse, F 18------		150
Morton, J 6------		522
Mossyrock, J 6---		150
Mt. Hope, G 18---		100
Mt. Vernon, D 6-3,341		
Moxee City, J 11-		283
Mukilteo, E 6----		800
Naches, J 10-----		250
Nagrom, H 8------		400
Nahcotta, J 2----		100
Napavine, J 5----		340
Naselle, J 3------		200
National, I 7----		250
Neah Bay, D 1----		418
Nellita, F 5------		105
Newcastle, G 7---		800
Newport, D 18----		950
Newton, H 2------		100
Nooksack, B 6----		283
Northbend, G 8---		387
Northport, B 17--		906
Northrup, F 7----		100
Oakesdale, H 18--		816
Oak Harbor, D 6--		337
Oakville, I 4----		396
Ocosta, I 2------		160
Odessa, G 15----1,050		
Okanogan, D 12--1,615		
Olalla, G 6------		500
OLYMPIA, H 5--7,795		
Omak, D 13-------		525
Onalaska, J 5----		800
Opportunity, F 18		400
Orcas, C 5-------		200
Orchards, M 6----		150
Orient, B 16-----		300
Orondo, F 11-----		175
Oroville, B 13---1,013		
Orting, H 7------		972
Oso, D 7---------		100
Ostrander, K 5---		300
Outlook, K 11----		225
Oysterville, J 2-		100
Pacific, G 7-----		320
Palouse, I 18----1,179		
Pampa, I 16------		234
Parkland, H 6----		500
Pasco, K 14------3,362		
Pataha, J 17-----		137
Pateros, E 12----		412
Paterson, L 12---		150
Pearson, F 6-----		200
Pe Ell, J 4------		861
Penawawa, I 17--		185
Peshastin, F 10--		150
Pilchuck, D 6----		800
Plaza, G 18------		100
Pleasant Beach---		150
Pt. Roberts, B 5-		250
Pomeroy, J 17----1,804		
Portage, G 6-----		100
Port Angeles, D 4-5,351		
Port Blakely, F 6-1,200		
Port Discovery, E5		100
Porter, H 4------		196
Port Gamble, F 6		300
Port Ludlow, E 5		205
Port Orchard, G6-1,393		
Port Townsend, E 5-2,847		
Potlatch, G 4----		100
Poulsbo, F 6-----		546
Prairie, C 7------		200
Prescott, K 16---		559
Preston, G 7-----		400
Proebstel, M 6---		100
Prosser, K 12----1,697		
Pullman, L 18---2,440		
Puyallup, H 6---6,323		
Quilcene, F 5----		400
Quincy, H 12-----		285
Rainier, I 5------		350
Ravensdale, G 7--		159
Raymond, J 3---4,260		
Reardan, F 16----		420
Redmond, F 7----		438
Redondo, G 6----		110
Regents Park, H 6		300
Renton, G 7------3,301		
Republic, C 14---		781
Retsil, G 6------		650
Richland, K 18---		279
Richmond, F 6---1,034		
Ridgefield, L 5--		620
Riparia, J 16----		150
Ritzville, H 15--1,900		
Riverside, D 13--		209
Robe, E 7--------		100
Roche Harbor, C 5		300
Rochester, I 5---		247
Rockcut, B 16----		100
Rockford, G 18---		436
Rockport, D 8----		208
Rosalia, G 18----		714
Rosario, C 5------		200
Roslyn, H 9------2,673		
Roy, H 6---------		287
Ruston, G 6------1,128		
St. John, H 17---		597
Sallal, G 8------		150
Samish, C 6------		100
San de Fuca, D 6		150
Satsop, H 4------		200
Scandia, F 6-----		100
Scotia, D 18-----		125
Seabeck, F 5-----		200
Seabold, F 6-----		125
Seattle, F 6---315,312		
Sedro-Woolley, C 7-3,389		
Selleck, G 8-----		400
Sequim, E 5------		402
Shelton, H 4-----		984
Silcott, J 18----		100
Silvana, D 7-----		160
Silver Creek, J 6-		100
Silverdale, F 5---		250
Silverlake, K 5--		25
Sine, H 4--------		100
Skagit, D 6------		50
Skamania, M 7----		100
Skamokawa, K 4--		350
Skykomish, F 9---		267
Snohomish, E 7--2,985		
Snoqualmie, G 7--		350
Soap Lake, G 13--		352
S. Bend, J 3------1,948		
S. Cle Elum, H 9-		587
S. Colby, G 6----		600
S. Prairie, H 7---		215
Spanaway, H 6----		505
Spangle, G 18----		291
Spiketon, H 7----		500
Spokane, F 17-104,437		
Sprague, G 16----		822
Springdale, E 17--		184
Stanwood, D 6----		704
Starbuck, J 16----		524
Startup, E 8------		300
Stellacoom, H 6--		564
Stevenson, M 7---		348
Stillwater, F 7---		500
Stuck Junction, G 7		100
Sultan, E 8-------		687
Sumas, B 7-------		854
Sumner, H 7------1,499		
Sunnyside, K 12-1,809		
Squamish, F 6----		900
Tacoma, G 6----96,965		
Tabolah, G 2-----		125
Tanner, G 8------		200
Taylor, G 7------		300
Tekoa, H 18------1,520		
Telma, F 10------		100
Tenino, I 5------		850
Thomas, G 7------		200
Thornton, H 18---		300
Thorp, H 10------		300
Toledo, J 5------		324
Tolt (Carnation), F 7 ----------		536
Tonasket, C 13---		500
Toppenish, J 11--3,128		
Touchet, K 15----		250
Tracyton, F 6----		250
Tuckwila, G 6----		453
Tulalip, E 6------		600
Tumwater, H 5----		472
Twisp, D 11------		289
Two Rivers, K 14		200
Tyler, G 16------		150
Union, G 5-------		150
Union Gap, K 11--		169
Union Mill, H 5--		150
Uniontown, J 18--		404
Utsaladdy, D 6---		100
Vader, J 5-------		500
Vanasselt, G 6----		200
Vancouver, M 5-12,637		
Vashon, G 6------		500
Vaughn, G 5------		200
Vinland, F 6------		100
Waitsburg, K 16-1,174		
Waldron, C 5-----		200
Walla Walla, K 16-15,503		
Wallula, L 14----		300
Wapato, J 11-----1,128		
Warden, H 14-----		173
Washougal, M 6--		765
Washtucna, I 16--		359
Waterman, G 6----		300
Waterville, F 12-1,198		
Waverly, G 18----		234
Wellington, F 9--		100
Wenatchee, G 11-6,324		
Westport, I 2-----		114
White Bluffs, J 13		200
White Salmon, M 8		619
Whitworth, G 6---		780
Wickersham, C 7		100
Wilbur, F 15-----		870
Wiley City, J 10-		100
Wilkeson, H 7----		803
Willapa, I 3------		250
Wilsoncreek, G 14		300
Winlock, J 5-----		832
Winona, H 17-----		300
Winslow, F 5-----		300
Woodinville, F 7-		300
Woodland, L 5----		521
Yacolt, L 6------		520
Yakima, J 11----18,539		
Yelm, I 6--------		250
Yesler, F 6------		150
Zenith, G 6------		204
Zillah, J 11------		647

W. VIRGINIA

First Settled at Jamestown, 1607.
Admitted as a State, June 20, 1863.
Area:
Land, 24,022 sq. miles.
Water, 148 sq. miles.
Total, 24,170 sq. miles.
Population, 1,463,701.
Capital, Charleston.

COUNTIES.

County	Key	Pop.
Barbour, E 9---		18,028
Berkeley, D 13		24,554
Boone, H 5-----		15,319
Braxton, F 7---		23,973
Brooke, B 8----		16,527
Cabell, G 4-----		65,746
Calhoun, F 6---		10,268
Clay, G 6------		11,486
Doddridge, D 7		11,976
Fayette, H 6---		60,377
Gilmer, F 7----		10,668
Grant, E 11----		8,993
Greenbrier, H 8		26,242
Hampshire, D 12		11,713
Hancock, A 8---		19,975
Hardy, E 11----		9,601
Harrison, E 8---		74,793
Jackson, F 5---		18,658
Jefferson, D 13		15,729
Kanawha, G 5-119,650		
Lewis, E 8------		20,455
L

W. VIRGINIA

Lazearville, A 8– 500
Leon, F 4–––––– 299
Lester, I 6––––– 412
Lewisburg, I 8–1,202
Lewiston, H 5–– 300
Libow, G 5––––– 600
Littleton, C 8––– 660
Lizemores, G 6– 500
Lochgelly, H 6––– 697
Logan, I 4––––––2,998
Lost Creek, E 8–– 400
Lost River, E 11 200
Lough, E 6––––– 265
Lowgap, H 5––––– 250
Lumber, F 9––––– 600
Lundale, I 4–––– 500
Lumberport, D 8 900

McAlpin, I 6–––– 200
McDowell, J 6–1,500
McMechen, B 7–3,356
McNeill, E 11––– 150
McWhorter, E 8– 200
Mabie, F 9–––––– 300
Mabscott, I 6––1,114
Macdonald, H 6–1,153
Madison, H 5––– 604
Mahan, H 6–––– 200
Maitland, J 5––––– 200
Malden, G 5––––– 355
Mammoth, G 6–1,000
Man, I 5––––––– 230
Manayka, E 8–––4,000
Manbar, I 5––––– 300
Mannington, D 8–3,673
Maplewood, H 7– 200
Marfork, I 6–––– 400
Marlinton, H 8––1,177
Marmet, G 5––––– 650
Marpleton, F 8–– 150
Marshes, I 6––– 200
Marting, H 6––– 400
Martinsburg,
D 13–12,515
Marvel, H 6––––– 250
Mason, E 4––––– 992
Mason Town, D 9 831
Masseysville, I 6 300
Matewan, I 4––– 851
Matoaka, J 6––– 647
Maxine, H 5–––– 200
Maybeury, J 6––2,000
Mayo, I 4–––––– 150
Maysville, E 11–– 150
Meador, I 4––––– 185
Meadowbrook, D 8 250
Meadow Creek, I 7 250
Meridith, G 3––– 150
Metz, D 8–––––– 150
Micco, I 4––––– 741
Middlebourne, D7 929
Middle Fork, G 6 150
Middleton, D 8– 500
Middleway, D 13– 232
Mill Creek, F 9–– 762
Millville, D 14–– 150
Millwood, F 5––– 350
Milton, G 4––––1,023
Minerva, H 4––– 400
Moatsville, E 9– 150
Mohawk, J 4–––– 200
Mona, C 9––––––– 300
Monarch, H 6––– 150
Monaville, I 4–– 200
Monongah, D 8––2,031
Montana Mines,
D 9 450
Montes, F 9––––– 250
Montgomery, H6–2,130
Montrose, E 9––– 129
Moore, E 9––––– 150
Moorefield, E 11– 630
Morgansville, D 7 300
Morgantown,
C 9–12,127
Morrisvale, H 5– 250
Moundsville, C7 10 660
Mt. Carbon, H 6– 432
Mt. Clare, E 8–– 500
Mt. Gay, I 4––––– 500
Mt. Hope, I 6––1,989
Mucklow, H 6––– 400
Mullens, I 6––––1,425

Nallen, H 6––––– 200
Nestorville, E 9– 200
Nettle, G 7––––– 200
Newburg, D 9–– 800
New Cumberland,
A 9–1,816
Newell, A 8––––1,000
Newhall, F 4––––– 300
New Haven, E 4 750
Newlest, I 5––––– 200
New Martinsville,
C 7–2,341
New Richmond, I7 300
Nitro, G 5––––10,000
Northfolk, J 5–– 421
Northpoint Pleasant, F 4––––––– 452
Nuttallburg, H 6 400
Nutter Fort, E 8–2,500

Oak Hill, H 6––1,000
Oakvale, J 6––––– 281
Oceana, I 5––––– 90
Odell, G 6––––––– 300
Ogden City, H 6 210
Olcott, G 5––––– 500
Omar, I 4 ––––––1,200
Orleans Crossroads,
C 12 250
Oswald, I 6––––– 275

Packsville, I 6–– 500
Paden City, C 7–1,705
Page, H 6––––––– 500
Palestine, E 6–– 225
Pancoast, G 6––– 250
Panther, J 4––––– 300
Parkersburg, E5–20,050
Parsons, E 9––––2,001
Patterson, B 7–– 713
Paw Paw, D 12–– 698
Pax, H 6––––––– 500
Peach Creek, H 4 400
Pear, I 7––––––– 300
Pemberton, I 6–– 500
Pennsboro, E 7–1,654
Petersburg, E 11 834
Peterstown, J 7– 293
Philippi, E 9––––1,543
Pickens, F 8––––– 600
Piedmont, D 11–2,835
Pine Grove, D 8– 797
Pineville, I 5––– 304
Poca, G 5––––––– 350
Point Pleasant,
F 4–3,059
Powellton, H 6–– 413
Powhatan, J 6–– 450
Pratt, H 6––––– 315
Price Hill, I 6–– 300
Princeton, J 6––6,224
Prosperity, I 6–– 300
Prudence, H 6–– 400
Pruntytown, D 9 400
Pughtown, A 8–– 407
Pullman, E 7––– 249
Putney, G 6––––– 400

Quinnimont, I 6– 400

Rainelle, F 7––– 500
Raleigh, I 6–––– 350
Ranson, D 13––– 690
Ravenswood, E5–1,284
Red Jacket, I 4–1,206
Redstar, H 6––– 500
Reedsville, D 9– 254
Reedy, E 6––––– 375
Renick, H 8–––– 270
Richard, C 9–––– 300
Richwood, H 8–4,331
Ridgeley, C 11–1,709
Ripley, F 5––––– 580
Rippon, E 13––– 200
Riverdale, D 8–– 200
Riverside, H 6–– 326
Riverview, G 5– 200
Rivesville, D 8–1,061
Rock, J 6––––––– 500
Rockbottom, H 5 300
Rock Cave, F 8–– 250
Rock Forge, D 9– 300
Rolfe, or Worth,
J 6 ––––––––– 300
Romney, D 11–1,028
Ronceverte, I 8–2,319
Ronda, H 6––––– 300
Roneys Point,
B 8 200
Rosemont, E 8–– 300
Rowlesburg, D 9–1,225
Rush Run, H 6–– 300

Sabraton, or
Sturgisson, D9–1,389
St. Albans, G 6–2,825
St. George, E 9– 150
St. Mary's, D 6–1,648
Salem, D 8––––2,920
Sandstone, I 7–– 300
Sandyville, E 5–– 250
Saxman, G 7––– 400
Scarbro, H 6––– 950
Seth, H 5––––––– 200
Sevy, H 6––––––– 300
Sewell, H 6––––– 500
Sharon, G 5––––– 300
Sharples, H 5––1,037
Shaw, D 11––––– 250
Shenandoah Jc.,
D 13 300
Shepherdstown,
D 14–1,063
Sheridan, G 4–– 200
Sherrard, B 7–– 360
Shinnston, D 8–1,679
Short Creek, B 7 400
Simmons, J 6––1,000
Simpson, E 9––––– 225
Sistersville, D 7–3,238
Smithfield, D 8–– 774
Smithton, or
Smithburg, D 7 250
Sophia, L 7––––– 240
S. Buckhannon,
F 8 681
S. Charleston, G5–3,650
S. Keyser, D 11 692
Spencer, F 6––––1,765
Springfield, D 12 167
Spring Hill, G 5– 300
Standard, H 6–– 200
Star City, C 9–– 823
Stealey Heights,
E 8 511
Stone Branch, H 4 300
Stone Cliff, H 6– 600
Stollings, I 4––– 300
Sturgisson, D 9–1,380
Summersville, G 7 279
Summit Pt., E 13 300
Sun, H 6––––––– 800
Superior, J 5––– 250
Sutton, F 7––––– 947
Swandale, G 6–– 500
Sweetsprings,
I 8 250
Sylvia, I 6––––– 400

Talcott, I 7––––– 600
Tamroy, I 6––––– 400
Tams, I 6––––––– 500
Terra Alta, D 10–1,261
Thacker, I 4––––– 200
Thacker Mines, I 4 500
Thayer, I 6…… 500
Thomas, E 10––2,099
Thornwood, G 9– 137
Thurmond, H 6–– 285
Tralee, I 5––––– 150
Triadelphia, B 8 299
Troy, E 7––––––– 113
Tunnelton, D 9–– 703
Twin Branch, J 5 400

Union, I 7––––––– 439
Union Mines, G 5 291

Valleybend, F 9– 688
Virginia, B 8––– 250
Vivian, J 5––––– 600

Wadestown, C 8– 85
Wainville, G 8–– 150
Wake Forest, H 6 200
Wallace, D 8––– 800
Walton, F 6––––– 200
Ward, G 6––––––– 150
Wardensville, E12 745
War Eagle, I 4––1,500
Watson, D 8––– 450
Watson Siding,
D 8 519
Waverly, D 6––– 100
Wayne, G 3––––– 446
Webster Sprs., G 8 679
Weir, G 6––––––– 100
Weirton, A 8––8,500
Welch, J 5––––––3,232
Wellsburg, B 8–4,918
Westerly, H 6––– 500
W. Columbia, E 4– 205
W. Grafton, D 9–1,500
W. Hamlin, G 4– 200
W. Liberty, B 8– 350
W. Milford, E 8– 189
Weston, E 8––––5,701
Westover, C 9––– 721
W. Union, D 7–1,270
W. Vivian, J 5––1,630
Wevaco, H 6––– 200
Wheeling, B 7–56,208
White Sulphur
Springs, I 8–– 837
Whitmer, F 10–– 704
Widen, G 7––––1,500
Wilcoe, J 5––––1,000
Williamsburg, H 8 161
Williamson, I 4–6,819
Williamstown,D6–1,793
Wilsonburg, E 8– 350
Winfield, G 5––– 253
Winona, H 7––––1,000
Womelsdorf, F 9 833
Woodman, H 8–– 400
Woodsdale, B 7– 700
Worth, or Rolfe,
J 6 300
Worthington, D 8– 381

Yantus, H 4––––– 75
Yawkey, H 4––– 200
Yolyn, I 4––––––– 623
Yukon, J 5––––––– 100

WISCONSIN

First settled at Green Bay, 1669.
Admitted as a Territory, April 20, 1836.
Admitted as a State, May 29, 1848.
Area:
Land, 55,256 sq. miles.
Water, 810 sq. miles.
Total, 56,066 sq. miles.
Population, 2,632,067.
Capital, Madison.

COUNTIES.

County	*Key*	*Pop.*
Adams, O 9––		9,287
Ashland, F 6–		24,538
Barron, I 3–––		34,281
Bayfield, F 5–		17,201
Brown, M 13–		61,889
Buffalo, M 3––		15,615
Burnett, G 2–		10,735
Calumet, N 13		17,228
Chippewa, K 4		36,482
Clark, L 7–––		35,120
Columbia, Q 10		30,468
Crawford, R 6		16,772
Dane, R 10–––		89,432
Dodge, Q 12––		49,742
Door, K 15–––		19,073
Douglas, E 3–		49,771
Dunn, K 3–––		26,970
Eau Claire, L 5		35,745
Florence, G 12		3,602
Fond du Lac,		
O 12		56,119
Forest, H 11–		9,850
Grant, S 6–––		39,044
Green, T 9–––		21,568
Green Lake, O11		14,875
Iowa, R 8–––––		21,504
Iron, G 5–––––		10,261
Jackson, N 6–		17,746
Jefferson, R 12		35,022
Juneau, O 8––		19,209
Kenosha, T 15–51,284		
Kewaunee, M14		16,091
LaCrosse, O 5		44,355
Lafayette, T 8		20,002
Langlade, J 10		21,471
Lincoln, J 9––21,084		
Manitowoc, N14		51,644
Marathon, K 9		65,259
Marinette, S13		34,361
Marquette, O10		10,443
Milwaukee, S15		539,449
Monroe, O 3––		28,666
Oconto, K 14–		27,104
Oneida, H 9––		13,996
Outagamie, M12		55,113
Ozaukee, Q 14		16,335
Pepin, L 3–––		7,481
Pierce, L 2–––		21,663
Polk, I 2–––––		26,870
Portage, M 9–		33,649
Price, I 7–––––		18,517
Racine, T 14––		78,961
Richland, Q 7		19,823
Rock, T 11–––		66,150
Rusk, I 5–––––		16,403
Saint Croix, K2		26,106
Sauk, Q 8–––––		32,548
Sawyer, H 5––		8,243
Shawano, K 11		33,975
Sheboygan, P14		59,913
Taylor, J 6–––		18,045
Trempealeau,		
M 4		24,506
Vernon, P 6––		29,252
Vilas, G 9–––––		5,649
Walworth, S 12		29,327
Washburn, G 3		11,377
Washington,		
Q 13		25,713
Waukesha,		
R 13		42,612
Waupaca, M 11		34,200
Waushara, N 11		16,712
Winnebago, O12		63,874
Wood, M 8–––		34,643
Total––––––		2,632,067

TOWNS.

Town	*Key*	*Pop.*
Abbotsford, K 7–		782
Ableman, Q 8–––		542
Abrams, L 3–––––		200
Adams Center,		
O 9–1,119		
Adell, P 14–––––		246
Alban, L 10–––––		112
Albany, S 10–––––		741
Albion, S 10–––––		250
Algoma, L 15–––1,911		
Allen Grove, T 12		300
Allenton, Q 14–––		250
Allouez, D 3–––––		800
Alma, M 3–––––––		970
Alma Center, M 6		461
Almena, I 3–––––		300
Almond, N 10––––		504
Alois –––––––––		800
Altoona, L 4–––––		960
Amberg, I 13––––		431
Amery, J 2––––1,203		
Amherst, M 10–––		588
Amherst Jc., M10		192
Aniwa, K 10–––––		250
Antigo, J 10––––8,451		
Appleton, N 18–19,561		
Arbor Vitae, G 9–1,200		
Arcadia, N 4––––1,418		
Arena, R 9–––––––		354
Argyle, S 9–––––		701
Arkansaw, L 3–––		200
Arlington, Q 10––		150
Ashland, E 6––11,334		
Athens, R 8–––––		940
Atlanta –––––––		150
Auburndale, L 8–		334
Augusta, L 5––––1,407		
Avoca, R 7–––––––		432
Babcock, M 8––––		500
Badger Mills, K 4		200
Bagley, S 5–––––		315
Baileys Harbor, J16		250
Baldwin, K 2––––		666
Balsam Lake, I 2		251
Bancroft, M 9–––		200
Bangor, O 6–––––		854
Baraboo, Q 9––––5,538		
Barnes –––––––––		300
Barneveld, R 9––		289
Barnum, R 6–––––		150
Barron, I 3––––1,623		
Barronett, H 3––		200
Barton, P 14–––		500
Bay City, L 2–––		213
Bayfield, D 6––––1,441		
Bay Settlement, I14		386
Bear Creek, M 12		337
Beaver Dam, Q 11–7,992		
Beechwood, P 13–		150
Beldenville, L 1–		125
Bell Center, Q 6–		210
Belleville, S 10–		625
Bellevue –––––––		832
Belmont, S 7–––––		498
Beloit, T 11––––21,284		
Benton, T 7–––––		874
Berlin, O 11––––4,400		
Birchwood –––––		600
Birnamwood, K 10		651
Biron, M 8–––––		286
Blackcreek, M 12		516
Black Earth, R 9		464
Black River Falls,		
M 6–1,796		
Black Wolf, O 12		671
Blair, M 5–––––––		657
Blanchardville, S9		653
Bloomer, J 4––––1,648		
Bloomington, S 6		657
Blue Mounds, R 9		187
Blue River, R 7–		396
Bonduel, L 12–––		504
Boscobel, R 6––––1,670		
Boyceville, K 3–		400
Boyd, K 5–––––––		478
Brandon, P 12–––		682
Brillion, N 13––––1,102		
Briggsville, P 9–		112
Bristol, W 3–––––		300
Brodhead, T 10––1,600		
Brokaw –––––––––		493
Brooklyn, S 10–––		407
Browntown, T 9–		245
Bruce –––––––––		561
Brule, E 4–––––––		250
Bryant, J 11––––		250
Buffalo, N 3–––––		286
Buncombe, T 7–––		125
Burlington, V 2–3,626		
Butternut, G 2–––		618
Cadott, K 9–––––		723
Calumetville, O 13		300
Cambria, P 11–––		679
Cambridge, R 11–		490
Cameron, I 4–––		572
Campbellsport, P13		730
Camp Douglas, O 7		471
Canton, I 4–––––		200
Carrollville,		
T 4––––		800
Carter, I 12–––––		250
Cascade, P 14–––		362
Casco, L 15–––––		300
Cashton, P 6––––		753
Cassville, S 6–––		899
Cazenovia, P 8––		488
Cecil, J 12–––––		379
Cedarburg, Q 14–1,738		
Cedar Grove, P 14		654
Centuria –––––––		358
Chelsea, J 7–––––		400
Chetek, J 4––––1,154		
Chilton, N 13––––1,833		
Chippewa Falls,		
J 5–9,130		
Christie, L 7–––––		150
Clarks Mills, N 14		200
Clay, M 6–––––––		316
Clayton, J 2–––––		504
Clear Lake, J 2–		689
Clinton, or Clinton Jct., T 14–		938
Clintonville, L 11–3,275		
Cobb, R 7–––––––		230
Cochrane, N 3–––		305
Colby –––––––––		798
Coleman, K 13–––		305
Colfax, K 2–––––		905
Coloma, N 9–––––		350
Columbus, Q 13–2,460		
Commonwealth,		
G 13		781
Concord, R 12––––1,236		
Conrath, I 5–––––		145
Coon Valley, P 5		369
Corliss –––––––––		564
Cormier, or Duckcreek, L 13––––1,600		
Cornell, J 5––––1,337		
Crandon, I 11––––1,632		
Crivitz, J 13–––––		447
Cross Plains, R 9		350
Cuba, T 7––––––1,175		
Cudahy, T 4––––6,725		
Cumberland, I 3–1,528		
Dallas, J 3–––––		425
Dane, Q 10–––––		316
Darien, T 12–––––		389
Darlington, T 8 ––1,798		
Dayton, S 10–––––		250
Deerfield, R 11––		594
Deer Park, J 2––		233
De Forest, Q 10–		493
Delavan, T 11––3,016		
Denmark, M 14––		735
De Pere, M 13––5,165		
De Pere Station,		
M 13–4,292		
De Soto, Q 16–––		299
Dexterville, M 8–		354
Dickeysville, T 7		250
Dodgeville, S 8––1,896		
Dorchester, K 7–		519
Dousman, S 1–––		235
Downing, K 3–––		374
Downsville, L 3––		286
Doylestown, Q 11		270
Dresser, I 1–––––		300
Drummond, F 5––		500
Duckcreek, or Cormier, L 13–1,600		
Dunbar, H 13–––		500
Durand, L 3––––1,517		
Eagle, T 1–––––		394
Eagle River, G10–1,454		
Eastman, R 5–––––		286
E. Troy, U 1–––––		773
Eau Claire, K 5–20,906		
Eden, P 3–––––––		176
Edgar, K 8–––––		723
Edgerton, S 10–2,688		
Egg Harbor, J 15		150
Eland, or Eland Jct., K 10–––––		344
Elcho, I 10–––––		500
Elderon, L 10–––		215
Eleva, L 4–––––		379
Elkhart Lake, O14		527
Elkhorn, V 1––––1,991		
Elk Mound, K 4–		357
Ellsworth, L 2–1,043		
Elmwood, L 2–––		632
Elroy, P 8––––––1,713		
Elton, J 11–––––		250
Embarrass, L 12–		296
Emmerton, K 4––		400
Endeavor, P 10––		400
Ephraim, J 16–––		196
Evansville, S 10–2,209		
Exeland, H 5–––––		211
Fairchild, L 6–––		660
Fair Oaks –––––		891
Fall Creek, L 4––		507
Fall River, Q 10–		400
Fence, H 12–––––		150
Fennimore, R 6–1,383		
Ferryville, Q 5––		203
Fifield, G 7–––––		300
Florence, G 13––1,870		
Fond du Lac,		
O 12–26,427		
Footville, T 10–––		351
Forest Jct., N 13		250
Forestville, L 15–		250
Ft. Atkinson, S11–4,915		
Fountain City, N 4		880
Fox Lake Jct.,		
P 11–1,012		
Frederic –––––––		602
Fredonia, P 14–––		750
Freedom, M 12–––		200
Fremont, N 11–––		374
Friendship, O 9––		442
Galesville, N 6–		952
Gays Mills, Q 6––		652
Genoa, P 5–––––––		275
Genoa Jct., W 2–		656
Germantown, R 3		205
Gile, E 8–––––––		451
Gillett, K 13–––––		785
Gilman, J 6–––––		522
Gilmanton, M 4––		250
Glenbeulah, O 14–		298
Gleurock, N 10––		277
Glenwood City, K2		779
Glidden, G 7–––––		600
Grafton, Q 4–––––		898
Grandview –––––		400
Granton, L 7–––––		334
Grantsburg, H 1–		781
Gratiot, T 8–––––		338
Green Bay, M14–31,017		
Green Lake, O 11		456
Greenstreet, M 14		300
Greenwood, L 7––		761
Gresham, K 11––		309
Hamilton, P 12–1,890		
Hammond, K 2–––		368
Hancock, N 9–––		443
Hartford, Q 13––4,515		
Hartland, R 13––		800
Hatley, K 10–––		290
Haugen, I 3–––––		426
Hawthorne, E 3––		350
Hayward, G 4––––1,302		
Hazel Green, T 7		647
Hazelhurst, H 9–		375
Heineman, I 9–––		200
Highbridge, F 6–		250
Highland, R 7––––1,024		
Hilka, O 14–––––		275
Hilbert, or Hilbert Jct., N 18–––––		614
Hiles, H 11–––––		500
Hillsboro, P 7–––		950
Hines –––––––––		500
Hingham, P 14––		300
Hixton, M 5–––––		300
Holcombe, I 5–––		300
Hollandale, S 8––		236
Honey Creek, U 2		300
Horicon, Q 12––2,134		
Hortonville, M 12		960
Houlton, K 1–––––		400
Hudson, K 1––––3,014		
Humbird, M 6–––		500
Hurley, E 8––––3,188		
Hustisford, Q 12–		595
Hustler, O 7–––––		163
Independence, M 4		805
Iola, M 11–––––		843
Iron Belt, F 7––1,000		
Iron Ridge, Q 12–		287
Iron River, E 4––1,200		
Ironton, P 8–––––		199
Itasca, D 8–––––		300
Jacksonport, K 16		200
Janesville, S 11–18,293		
Jefferson, R 11––2,572		
Jeffries, I 10–––		155
Johnson Creek, R12		493
Junction, or Junction City, L 9–		275
Juneau, Q 12––––1,159		
Kaukauna, M 13–5,951		
Kekoskee, P 12–		188
Kellnersville, N14		435
Kendall, O 7–––––		506
Kenosha, W 5––40,470		
Kewaskum, P 13–		707
Kewaunee, M 15–1,865		
Kiel, O 14––––––1,599		
Kilbourn, P 9––––1,306		
Kimberly, N 13––1,382		
Knapp, K 3–––––		478
Kohler, O 14–––––		403
La Crosse, O 5––30,421		
La Farge, P 7–––		788
Ladysmith, I 5––3,581		
L. Geneva, W 4––2,632		
Lakemills, R 11–1,754		
L. Nebagamon, E4		458
Lamartine, P 12–		150
Lancaster, S 6––2,485		
Laney, L 13––––1,814		
Lannon, R 3–––––		450
Laona, I 12––––––1,100		
Larrabee, M 14––		300
Lavalle, P 8–––––		447
Lena, K 13–––––		350
Leon, O 6–––––––		300
Levis, M 5–––––		200
Lima Center, S 10		300
Limeridge, Q 8––		256
Linden, S 7–––––		490
Little Chute, M13–2,017		
Little Suamico,		
L 13		300
Livingston, S 7––		574
Lodi, Q 9––––––1,077		
Loganville, Q 8––		265
Lohrville –––––––		245
Lomira, P 12–––––		554
Lone Rock, R 8––		453
Lowell, Q 11–––––		293
Loyal, L 7–––––––		735
Lublin, J 3–––––––		209
Luck, I 2–––––––		479
Luxembourg, L 14		487
Lyndon Station, P8		292
Lynxville, Q 5–––		253
Lyons, S 13–––––		400
MacFarland, R 10		400
MADISON, R 10–38,378		
Maiden Rock –––		293
Manawa, M 11–––		727
Manchester, P 11		200
Manitowoc, N15–17,563		
Marathon, K 9–––		670
Marengo, E 6–––––		250
Marinette, J 16–13,610		
Marion, L 11–––––		875
Markesan, P 11––		959
Marquette, P 11–		313
Marshall, R 11––		497
Marshfield, L 8––7,394		
Mason, E 5–––––––		750
Mattoon, K 18–––		666
Mauston, O 2––––1,966		
Mayville, P 12––3,011		
Mazomanie, R 9–		756
Meadow Valley,		
N 8		140
Medford, J 7––––1,881		
Mellen, F 6––––––1,981		
Melrose, N 6–––		445
Melvina, O 6–––		200
Menasha, N 12–7,214		
Menomonee Falls,		
R 3–1,019		
Menomonie, K 3–5,104		
Merrill, J 9––––––8,668		
Merrillan, M 6––		628
Merrimack, Q 9––		270
Middleton, R 10–		791
Mifflin, S 7–––––––		350
Milladore, L 9–––		325
Milltown, I 11–––		440
Milton, S 10–––––		834
Milton Jct., S 10		833
Milwaukee, S 4–457,145		
Mineral Point, S8–2,500		
Minocqua, H 9–––		470
Minong, G 3–––––		230
Mishicot, N 15–––		450
Mondovi, L 4––––1,554		
Monico, or Monico Jct., I 10–––––		650
Monroe, T 9––––4,788		
Montello, O 10––1,112		
Montfort Jct., R 7		598
Monticello, S 9––		677
Montreal –––––––		500
Morrisonville, Q10		200
Mosinee, L 9––––1,161		
Mt. Hope, S 2–––		215
Mt. Horeb, R 3––1,860		
Mukwonago, T 2–		697
Muscoda, R 7–––––		903
National Home,		
S 4–2,100		
Necedah, N 8–––––		852
Neenah, N 12––––7,171		
Neillsville, L 7––2,160		
Nekimi, O 12–––––		908
Nekoosa, M 8––––1,639		
Nekoosa Jct., M 8		285
Nelsonville, M 10		187
Neosho, Q 1–––––		296
Neshkoro, O 10––		396
New Auburn, J 4		386
New Butler, R 13		564
Newburg, P 3–––––		400
New Glarus, S 9–		981
New Holstein,		
O 13–1,373		
New Lisbon, O 8–		994
New London, M12–4,667		
New Munster, W 2		200
New Richmond,		
J 1–2,248		
New Rome, N 8–––		156
Niagara, H 13––1,946		
N. Crandon, F 11		500
N. Fond du Lac––2,150		
N. Freedom, Q 9–		621
N. Hudson, M 1–––		586
N. La Crosse, P 5–7,000		
N. Milwaukee,		
R 14–3,047		
N. Menominee, K3		800
Northport, M 11–		399
North Prairie,		
S 13–T 1		263
Norwalk, O 7–––––		531
Oakfield, P 12–––		556
Oakland, R 12––1,287		
Oconomowoc, R 1–3,301		
Oconto, K 14––––4,920		
Oconto Falls, K 13–1,914		
Odanah, E 6––––2,100		
Ogdensburg, M 11		237
Omro, N 12––––––1,042		
Onalaska, O 5––1,066		
Oneida, M 14––––2,200		
Ontario, P 7–––––		424
Oostburg, P 14–––		497
Oregon, S 10–––––		871
Orfordville, T 10–		496
Osceola, J 1–––––		674
Oshkosh, N 12––33,162		
Osseo, L 5–––––––		802
Otjen, T 4–––––––		300
Ottawa, T 1––––1,500		
Owen, K 7––––––1,083		
Oxford, O 9–––––		416
Packwaukee, O 10		250
Palmyra, S 12–––		685
Pardeeville, P 10		878
Park Falls, G 7––2,676		
Paris, T 14–––––		898
Paynesville –––––		500
Pelican, or Pelican Lake, I 10–		300
Pelmline, H 13––		300
Pence, F 7–––––		409
Pensaukee, K 14–		250
Pepin, M 2–––––		555
Perkinstown, J 7–		300
Peshtigo, K 13––1,440		
Pewaukee, S 2–––		800
Phelps, G 10–––––		500
Phillips, H 7––––1,973		
Pine, River, J 9–1,213		
Pittsville, M 8––		504
Plain, Q 8–––––––		324
Plainfield, N 10–		580
Plainville, P 9–––		900
Platteville, S 7–4,353		
Plover, M 9–––––		316
Plum City, L 2–––		327
Plymouth, O 14–3,415		
Portage, P 10––5,582		
Port Edward, M 9		755
Portland, –––––––		250
Port Washington, Q 14––––3,340		
Port Wing, D 5––		251
Potosi, T 6–––––		501
Pound, J 13–––––		300
Poygen, N 11–––		700
Poynette, Q 10––		724
Poy Sippi, N 11–		162
Prairie du Chien, R 5––3,537		
Prairie Du Sac, Q 9–––––		866
Prairie Farm, J 3		299
Pray, M 7–––––––		175
Prentice, I 7–––––		588
Prescott, L 1–––––		892
Princeton, O 11–1,275		
Pulaski, L 13–––		718
Racine, V 5––––58,593		
Randolph, P 11–1,188		
Random Lake,		
P 14–––		479
Readstown, Q 6–		546
Redgranite, N 11–1,012		
Reedsburg, P 8–2,997		
Reedsville, N 14–		571
Reeseville, O 11–		423
Rewey, S 7–––––		324
Rhinelander, H10–6,654		
Rib Lake, J 8––––1,020		
Rice Lake, I 4–4,457		
Richland Center, Q 7–3,409		
Ridgeway, R 8–––		428
Rio, Q 10–––––––		620
Ripon, O 11––––3,929		
River Falls, K 1–2,273		
Rochester, U 11––		220
Rockdale, R 12––		139
Rockland, O 6–––		164
Rockwood, N 14––		200
Rome, R 12–––––		300
Rosecrans, M 14–		200
Rosendale, O 12––		305
Rosholt, L 10–––		448
Rothschild, K 9––		413
Royalton, M 11–		334
St. Croix Falls, I 1		825
St. Frances, T 4–1,500		
St. Nazianz, N 14		500
Salem, W 3–––––		300
Sauk City, Q 9––1,162		
Saukville, Q 14––		330
Scandinavia, M 1–		373
Schleisingerville, Q 2–––––		730
Schofield, K 9––––1,049		
Seymore, M 13––1,280		
Sharon, T 12–––––		908
Shawano, L 12––3,544		
Sheboygan, O 14–30,955		
Sheboygan Falls, P 14 ––2,002		
Shell Lake, H 3–		920
Shiocton, M 12–––		503
Shopiere, T 11–––		300
Shorewood, R 14–2,650		
Shullsburg, T 8––1,158		
Silverlake, T13–W

THE WORLD'S POPULATION, GRAND DIVISIONS AND COUNTRIES

GRAND DIVISIONS

Africa	134,695,754
Asia	825,200,430
Europe	477,990,711
North America	146,233,558
Oceania	65,573,991
South America	65,075,600
Total	1,714,770,044

AFRICA

Abyssinia (est. 1919)	8,000,000
Belgian Kongo (est. 1920)	11,008,221
British colonies, etc. (1919)	62,600,000
Egypt (1921)	13,387,000
French Africa (est. 1914)	32,893,518
Italian Africa (est. 1919)	7,100,000
Liberia (1919)	2,100,000
Morocco (1918)	6,000,000
Portuguese Africa (1918)	7,734,701
Spanish Africa (1918)	1,443,844

ASIA

Afghanistan (est. 1919)	6,380,500
Arabia	5,500,000
Armenia (1921)	1,214,391
Azerbaijan (1920)	2,096,973
Bhutan (1918)	250,000
Bokhara (est. 1920)	3,000,000
British colonies, etc. (1919)	9,664,000
China (1920)	320,650,000
French colonies (1913)	17,268,728
Georgia (1920)	2,372,403
Hedjaz (est. 1920)	900,000
India, British (1921)	247,138,396
Iraq (1920)	2,849,282
Japan (1920)	55,961,140
Kiaochow (1919)	227,000
Nepal (1919)	5,600,000
Oman (1919)	500,000
Palestine (1921)	700,000
Persia (1919)	9,500,000
Portuguese Asia (1918)	1,001,153
Russia in Asia (1915)	29,141,500
Siam (1921)	9,121,000
Syria (1920)	3,400,000
Turkey in Asia (1921)	8,000,000

EUROPE

Albania (1920)	1,400,000
Andorra (1913)	5,231
Austria (1920)	6,131,445
Belgium (1920)	7,684,272
Bulgaria (1920)	4,861,439
Czechoslovakia (1921)	13,595,816
Danzig (Free Cy.) (1919)	351,380
Denmark (1921)	3,289,195
Esthonia (1920)	1,750,000
Finland (1921)	3,367,542
Fiume (1920)	49,806
France (1921)	39,209,766
Germany (1919)	59,857,283
Greece (1920)	5,447,077
Hungary (1921)	7,840,832
Iceland (1920)	94,690
Italy (1921)	40,070,161
Latvia (1920)	1,503,193
Liechtenstein (1921)	17,016
Lithuania (1914)	4,800,000
Luxemburg (1916)	263,824
Monaco (1913)	22,956
Netherlands (1920)	6,841,155
Norway (1920)	2,646,306
Poland (1920)	24,272,349
Portugal (1920)	5,957,985
Rumania (1920)	17,393,149
Russia (1920)	84,269,400
San Marino (1920)	12,027
Spain (1919)	20,783,844
Sweden (1920)	5,903,762
Switzerland (1920)	3,880,320
Turkey (1920)	8,000,000
Ukraine (1920)	26,000,000
United Kingdom (1921)	47,307,601
Yugoslavia (1920)	11,337,686
Zara (1920)	12,000

NORTH AMERICA

Alaska (1920)	55,036
Bahamas (1921)	53,031
Bermuda (1920)	21,987
Canada (1921)	9,030,000
Costa Rica (1920)	468,373
Cuba (1919)	2,889,004
Dominican Republic (1921)	897,405
French Islands (1917)	459,082
Greenland (1911)	13,449
Guatemala (1919)	2,232,000
Haiti (1914)	2,500,000
Honduras (1920)	637,114
Honduras, British (1921)	45,317
Jamaica (1921)	857,921
Labrador (1919)	3,647
Leeward Islands (1917)	128,000
Mexico (1912)	15,501,684
Newfoundland (1920)	263,683
Nicaragua (1920)	638,119
Porto Rico (1920)	1,299,809
Salvador (1920)	1,336,442
United States (1920)	105,710,620
Virgin Islands of U. S. (1920)	26,051
West Indies, British (1920)	1,843,000

OCEANIA

Australian Federation (1921)	5,436,794
Br. Borneo and Sarawak (1917)	840,000
Dutch East Indies (1920)	49,161,047
Fiji Islands (1920)	162,604
Guam (1920)	13,275
Hawaii (1920)	255,912
New Caledonia (1914)	81,200
New Guinea (1913)	634,579
New Zealand (1920)	1,164,405
Papua (1920)	251,187
Philippine Islands (1920)	10,350,640
Samoa, American (1920)	8,056
Solomon Islands (1914)	205,000

SOUTH AMERICA

Argentina (1921)	8,698,516
Bolivia (1915)	2,889,970
Brazil (1920)	30,645,296
Chile (1920)	3,754,723
Colombia (1918)	5,855,077
Curacao (1920)	53,702
Ecuador (1915)	2,000,000
Falkland Islands (1919)	3,255
Guiana, British (1921)	297,691
Guiana, Dutch (1921)	113,181
Guiana, French (1918)	26,325
Panama (1920)	401,428
Panama Canal Zone (1920)	22,858
Paraguay (1918)	1,000,000
Peru (1908)	4,500,000
Trinidad (1920)	391,279
Uruguay (1920)	1,494,953
Venezuela (1920)	2,411,952

INDEX OF ALASKA.

ALASKA

Area, 577,390 sq. m.

Population, 64,356.

DIVISIONS

JUD. DIV.	JUD. SEATS	INDEX	POP.
First, Juneau	J	14	17,402
Second, Nome	D	5	10,753
Third, Valdez	H	10	16,231
Fourth, Fairbanks	E	9	10,513

TOWNS.

Bold Face type, Judicial Seat.
Roman type, Post Offices.
Italic type have no Post Office.
⊙ Incorporated place.
× Population not reported.

TOWN. DIVISIONS.	INDEX.	POP.
Afognak, Third	J 7	308
Alaktalik, Third	J 7	72
Akhiok, Third		94
Akiak, Fourth		150
Akiatosoak, Second		100
Akutan, Third		66
Alaina, Fourth	E 7	32
Allakaket, Fourth	E 7	85
Amalga, First	I 14	×
Anchorage, Third	H 8	1,856
Andreafski, Second	F 5	10
Angoon, First	J 14	114
Aniak, Fourth	G 6	×
Anvik, Fourth	F 6	140
Atka, Third		56
Baranoff, First	K 14	×
Barrow, Second	A 8	322
Bayview, First	K 15	342
Beaver, Fourth	D 8	75
Belkofski, Third	K 4	129
Bering Sea, Second	D 4	×
Berry, Fourth	F 9	5
Bethel, Second	G 5	221
Bettles, Fourth	D 9	×
Biorka, Third		46
Black River, Fourth	E 10	44
Bonanza, (Nizina) Third	H 11	×
Brooks, Fourth	E 9	250
Buckland, Second		52
Burnette Inlet, First		50
Candle, Second	D 6	91
Cape Fanshaw, First	K 14	×
Caschaket, Fourth		42
Chandalar, Fourth		32
Chatanika, Fourth	F 9	×
Chatham, First	J 13	×
Chena, Fourth	F 9	18
Chena (native vil.) Fourth	E 9	29
Chichagof, First	J 13	172
Chickaloon, Third	G 9	×
Chicken, Fourth	F 11	×
Chignik, Third	K 5	×
Chisana, Third	H 10	148
Chitina, Third	G 9	171
Chivokok, Second		119
Chogiung, Third		182
Chomly, First	L 15	×
Circle, Fourth	E 11	96
Cleary, Fourth	F 9	×
Cold Bay, Southern		200
Company Harbor, Third	K 4	45
CopperCenter, Third	G 9	71
Cordova⊙, Third	I 9	995
Council, Second	D 5	109
Craig, First	K 15	212
Dan Creek, Third	H 11	×
Deadwood, Fourth	E 10	×
Deering, Second	D 6	73
Dempsey, Third	G 10	×
Dillingham, Third	I 5	36
Dolomi, First	L 15	×
Dome, Fourth	F 9	×
Douglas⊙, First	J 14	919
Doyhof, First	K 14	×
Dry Bay, First	K 13	30
Eagle⊙, Fourth	L 8	98
Eek, Third	I 5	119
Egegik, Third		83
Elim, Second	D 5	162
Ellamar, Third	H 10	106
Eureka, Fourth	E 9	76
Eska, Third	G 9	×
Esther City, Fourth	E 9	300
Eyak, Third	I 9	320
Fairbanks⊙, Fourth	F 9	1,155
Flat, Fourth	F 6	158
Fort Gibbon, Fourth	E 8	181
Fort Liscum, Third	H 9	153
Fort St. Michael, Second	E 5	126
Fort William H. Seward, First	I 13	186
Fort Yukon, Fourth	D 10	319
Fortuna Ledge, Second	F 5	×
Fox, Fourth	F 9	×
Franklin, Fourth	F 11	×
Funter, First	J 14	×
Gambell, Second		48
Garden Island, Fourth	E 9	93
Georgetown		35
Girdwood, Third	H 9	50
Golovin, Second	E 5	185
Graehl, Fourth	F 9	61
Granite Mine, Third	H 9	×
Gulkana, Third	G 9	50
Gypsum, First	J 14	30
Haines⊙, First	I 13	314
Hawk Inlet, First	J 14	13
Haycock, Second	D 5	114
Herendeen, Third	K 4	51
Hidden Inlet, First	K 15	31
Hollis, First	L 14	×
Holy Cross, Fourth	F 6	235
Homer, Third		×
Hood Bay, First		100
Hoonah, (or *Kantikan*) First	J 13	402
Hope, Third	O 3	44
Hot Springs, Fourth	C 8	29
Hughes, Fourth	E 8	45
Hydaburg, First	K 15	346
Hyder, First	K 15	237
Iditarod⊙, Fourth	F 6	50
Igloo, Second	D 5	115
Iliamna, Third	I 7	66
Jack Wade, Fourth	F 11	×
JUNEAU⊙, First	J 14	3,058
Kaguyak, Third	J 7	52
Kake, First	K 14	387
Kallag, Fourth	E 6	89
Kantikan, (Hoonah) First	J 13	402
Kantishna, Fourth	F 8	×
Karluk, Third	J 7	99
Karheen, First		100
Kasaan, First	K 14	126
Kashega, Second	L 2	51
Kashunuk, Second		72
Katalla, Third	I 10	84
Keewalik, Second		28
Kenai, Third	H 8	332
Kennecott, Third	H 10	494
Ketchikan⊙, First	K 15	2,458
Kiana, Second	D 6	98
Killisnoo, First	N 14	256
Kinak, Second	I 6	192
King Cove, Third	K 4	400
Kipueramiut, Second		90
Kivalina, Second		87
Klawock, First	L 14	19
Klukwan, First	I 13	167
Knatak, Third	J 7	44
Knik, Third		40
Kodiak, Third	J 7	374
Kokrines, Fourth	E 8	80
Kolmokoffsky, Fourth		100
Kotlik, Second	E 5	83
Kotzebue, Second	C 6	230
Koyukuk, Fourth	E 7	124
Kulukak, Third	I 5	83
Kuskokwim		15
Kwigluk, Third	I 5	93
Lake Bay, First	L 14	×
Latouche, Third	I 9	505
Little Diomede Island, Second	D 5	101
Livengood, Fourth	E 9	131
Long, Fourth	E 7	600
Loring, Fourth	L 15	70
Louden, Fourth	E 7	64
Machusin Bay, Third		50
McCarthy, Third	H 10	127
McGrath, Fourth	F 9	90
McKinley, Third	F 9	×
Matanuska, Third	G 9	×
Meehan, Fourth	F 9	50
Metlakatla, First	L 15	574
Mile Seven, Third	H 10	×
Miller House, Fourth	E 10	200
Minto (native vil.) Fourth	E 9	58
Moose Creek, Third	G 9	×
Moquawkie, Third		150
Morzhovoi, Third	K 4	60
Mountain, Second		136
Mumtrakmut, Third	I 5	138
Nakuek, Third	H 10	111
Nanevaranarlegamiut, Second		95
Napaktakamute, Second		173
Nation, Fourth	E 11	×
Nenana, Fourth	E 9	634
Nenana (native vil.) Fourth	E 9	172
Nerifkagtulegamiut, Second		96
Ninilchic, Third	H 8	87
Nizina, Third	H 11	100
Noatak, Second		164
Nolan, Fourth	C 9	100
Nome⊙, Second	E 5	852
Nondalton, Third	I 7	69
Noorvik, Second		281
Nulato, Fourth	E 7	258
Nunatshuagamiut, Second		134
Nunivak Island, Second		189
Nushagak, Third	I 5	16
Ohagamute, Fourth	G 6	92
Old Harbor village, Third	J 7	54
Oiness, Fourth	F 9	60
Ophir, Fourth	F 6	22
Ouzinkee, Third	J 7	96
Palmer, Third	G 8	×
Panloff Harbor, Third	K 4	62
Perryville (Chignik), Third	K 4	85
Petersburg⊙, First	K 14	879
Pilot Station, Second		145
Pirate Cove, Third	K 4	98
Point Astley, First	J 14	×
Point Barrow, Second	A 8	94
Point Graham, Third	H 8	47
Poorman, Fourth	E 6	60
Port Armstrong, First		75
Port Heiden, Third	K 4	80
Port Walter, First	K 14	×
Port Wells, Third		50
Pymute, Fourth		89
Quadra, First		40
Quigillingok, Second		104
Quinhagak, Third	H 5	193
Rampart, Fourth	E 9	121
Richardson, Fourth	F 10	×
Rose Inlet, First		40
Ruby, Fourth	E 7	128
Russian Mission, Fourth		90
Umnak, Third		83
Unalakleet, Second		285
Unalaska, Third		299
Unga, Third	K 4	313
Uyak, Third	J 7	×
St. George Island, Third		212
Saint Michael, Second	E 5	371
St. Paul Island, Third		212
Salchaket, Fourth	E 9	10
Sanak, Third	L 4	×
Sand Point, Third	K 4	60
Sanitarium, First	K 13	×
Saxman, First	K 15	103
Scow Bay, First	K 14	73
Selawik, Second		274
Seldovia, Third	I 8	258
Seward⊙, Third	I 9	652
Shageluk, Fourth	F 6	130
Shakan, First	L 14	23
Shaklolik, Second	F 6	73
Shishmaref, Second	D 5	191
Shungnak, Second	C 6	95
Shushaune Junction, Third		150
Sitka⊙, First	K 13	1,175
Skagway⊙, First	I 13	494
Snettisham, First	J 14	×
Solomon, Second	D 5	×
South Fork, Fourth	E 7	29
Steel Creek, Fourth	E 11	×
Stevens, Fourth	E 9	103
Strelna, Third	H 10	100
Sulzer, First	L 15	200
Sumdum, First	J 14	137
Susitna, Third	M 1	48
Tacotna, Third		100
Taku Harbor, First	J 14	×
Talkeetna, Third	F 8	70
Tanana⊙, Fourth	E 8	213
Tanana Crossing, Fourth		101
Tatitlek, Third		187
Taylor, Second	D 5	×
Teller, Second	E 5	80
Tenakee, First	J 13	174
Thane, First	J 14	421
Tigara, Second	B 6	141
Tin City, Second		100
Todd, First		40
Tofty, Fourth	E 8	200
Togiak, Third	I 5	91
Tokeen, First	K 14	×
Tokotna, Fourth	F 6	×
Tolovana, Fourth	E 9	100
Treadwell, First	J 14	325
Tuluksak, Fourth		73
Tyee, First	K 14	75
Tyonek, Third	H 8	58
Valdez⊙, Third	H 9	466
Walnwright, Second	A 8	99
Wales, Second	C 4	136
Wasilla, Third	H 9	100
White Mountain, Second	D 5	198
Windham, First	J 14	×
Wiseman, Fourth		150
Woodchopper, Fourth	E 11	×
Wood Island, Third	J 7	104
Wrangell⊙, First	K 14	821
Yakutat, First	K 13	165

INDEX OF NEWFOUNDLAND

Newfoundland

Area, 42,734 sq. miles

Population, 242,000

PLACE	POP.	INDEX
Adams Cove, 300		G 6
Admirals Cove, 150		H 7
Alexander Bay, 25		F 5
Aquaforte, 192		H 6
Arnolds Cove, 192		G 6
Avondale, 850		G 6
Badger Brook, 25		D 5
Bank Head, 350		B 5
Barr'd Island, 200		F 4
Bay Bulls, 400		H 6
Bay de Verde, 730		H 5
Bay Roberts, 2,125		G 6
Beauline		H 6
Belleoram, 305		E 6
Benton		F 5
Bishops Falls, 250		E 4
Black Head, 200		G 6
Blaketown, 400		G 6
Bonavista, 3,696		G 5
Bonne Bay, 1,300		C 4
Botwoodville, 500		E 4
Brigus, 1,162		G 6
Brigus Junction, 100		G 6
Broad Cove, 250		G 6
Brookyn, 100		G 5
Burgeo, 1,200		C 6
Burin, 2,719		E 6
Cape Broyle, 600		H 6
Carbonear, 3,703		G 6
Catalina, 1,800		G 5
Change Island, 1,067		F 4
Clarenville, 250		G 5
Clarkes Beach, 1,500		G 6
Come by Chance		G 6
Conception Harbour		G 6
Cow Head		C 4
Crabbs, 100		B 5
Crockers Cove		G 6
Cupids, 500		G 6
Curling, 1,500		C 5
Deer Lake, 130		C 4
Dildo, 50		G 6
Donovans		H 6
Doyles, 500		A 6
Duffs		G 6
Dunville, 450		G 6
Elliston, 150		G 5
English Harbour, 500		G 5
Ferryland, 535		H 6
Fischels		B 5
Flowers Cove, 240		D 2
Fogo, 1,000		F 4
Fortune, 805		E 6
Gaff Topsail		D 4
Gambo, 800		F 5
Garnish, 350		E 6
Gaultois, 200		E 6
Georges Brook, 150		G 5
Glenwood, 150		F 5
Goose Arm		G 5
Grand Bank, 1,200		R 4
Grand Falls, 500		E 5
Grand Lake		C 4
Greenspond, 1,358		G 4
Hants Harbour, 500		S 3
Harbour Briton, 763		E 6
Harbour Buffet, 333		F 6
Harbour Main, 600		G 6
Harbour Grace, 5,184		G 6
Harrys Brook		B 5
Harvey		C 4
Hearts Content, 1,000		G 6
Hearts Delight, 700		G 6
Hermitage Cove, 400		E 6
Herring Neck, 130		F 4
Holyrood, 280		G 6
Howley		C 4
Humbermouth, 600		C 5
Hunts Harbour		G 6
Indian Arm		G 5
Irvine		H 6
Joe Bats Arm		F 4
Kelligrews, 320		G 6
Kings Cove, 400		G 5
Kittys Brook		D 4
Lamaline, 1,200		E 7
La Manche		G 6
Lewisport		E 4
Little Bay Mines		E 4
Little River		A 6
Logy Bay		H 6
Long Harbour		G 6
Lower Island Cove		H 5
Manuels, 150		H 6
Millertown		D 5
Millertown Junction		D 5
Mosquito		G 6
New Harbour		G 6
New Perlican, 423		G 6
Norris Arm, 250		E 4
Northern Bight		F 5
Notre Dame Junction		E 4
Old Perlican, 900		H 5
Petty Harbour, 900		H 6
Placentia, 1,315		G 6
Placentia Junction		G 6
Port aux Basques		A 6
Port Blandford		F 5
Porte de Grave, 1,000		G 6
Port Rexton, 100		G 5
Portugal Cove, 900		H 6
Pouch Cove, 1,090		T 3
Pushthrough, 250		D 6
Quarry		D 4
Quidi Vidi		H 6
Rantem		S 4
Renews, 859		H 7
Robinsons		B 5
Rose Blanche, 870		B 6
Rushy Pond		E 5
Salmonier, 100		G 6
Salvage, 50		G 5
Sandy Point, 505		B 5
Scilly Cove, 100		S 3
Seal Cove, 50		G 5
Seal Cove		T 4
Seldom-come-by, 300		F 4
Shoal Harbour		G 5
South Branch		A 6
South Brook		C 4
Southern Bay, 200		S 3
Spaniards Bay, 1,184		G 6
Spruce Brook		B 5
St. Georges, 1,000		B 5
St. Johns, 35,000		H 6
St. Lawrence, 100		E 7
St. Marys, 200		G 7
St. Patrick Brook		D 5
Stephenville, 75		B 5
Terra Nova		F 5
Thorburn Lake		F 5
Tickle Harbour		G 6
Tilt Cove, 1,400		E 4
Tilton		G 6
Topsail, 400		H 6
Torbay		H 6
Trepassey		G 7
Trinity, 1,459		G 5
Trinity East, 200		G 5
Trout River, 229		B 4
Turks Cove		G 6
Twillingate, 3,542		F 4
Upper Island Cove		G 6
Villa Marie		G 6
Waterford Bridge		H 6
West Brook		D 5
Western Bay, 965		G 6
Whitbourne, 500		G 6
Witless Bay, 928		H 6
Woodford, 100		G 6

INDEX DOMINION OF CANADA

DOMINION OF CANADA

Area, 3,729,665 Square Miles.
*Population, 1921, *9,030,000.*

Capital, **OTTAWA.**

Newfoundland & Labrador

Area, 162,734 Square Miles.
Population, 1921, 267,330.

Capital, **SAINT JOHNS.**

Provinces of Canada.

PROV.	CAPITAL.	KEY.	POP.
Alberta,	Edmonton	G 9	588,454
Br. Columbia,	Victoria	B5	524,582
Manitoba,	Winnipeg	G 7	610,118
New Brunswick,	Fredericton	O 7	387,876
North West Territories.		F3	6,684
Nova Scotia,	Halifax	O 7	523,837
Ontario,	Toronto	K 8	2,933,662
Prince Edw'd. Island,	Charlottetown	O 7	88,615
Quebec,	Quebec	M 7	2,361,199
Saskatchewan,	Regina	F5	757,510
Yukon,	Dawson	B 2	4,162

* Estimated

Abbreviations:—Alb., Alberta; B. C., British Columbia; Labr., Labrador; M., Manitoba; N. B., New Brunswick; Newf., Newfoundland; N. W. Ty., North West Territories; N. S., Nova Scotia; O., Ontario; P. E. I., Prince Edward Island; Q., Quebec; Sask., Saskatchewan; Yuk., Yukon.

TOWNS.

TOWN.	DIVISION.	KEY.	POP.
Aberdeen,	Sask	F 7	196
Abernathy,	Sask	F 7	280
Abiwim,	O	I 8	
Actonvale,	Q	N 8	1,549
Agassiz,	B. C	B 7	300
Agwisscowik,	N. W. T.	J2	
Airdrie,	Alb	D 7	160
Alberni,	B. C	A6	998
Alexander Bay,	Newf.	P 2	25
Alexandria,	B. C	B 6	
Alexandria,	O	M 8	2,195
Alexis Creek,	B. C	B 6	
Algoma Mills,	O	K 8	150
Ailx,	Alb	D 6	282
Alma,	N. B	O 8	500
Almonte,	O	M 8	2,426
Alvena,	Sask	F 7	25
Amherst,	N. S	P 7	9,998
Amherstburg,	O	K 9	2,769
Amitioke,	N. W. Ty	J 2	
Amqui,	Q	N 7	1,070
Anderson,	B. C	B 6	
Andover,	N. B	O 7	321
Annapolis Royal,	N. S	O 8	1,019
Annotok,	Greenland	D 8	
Antelope,	Sask	E 7	20
Antigonishe,	N. S	P 7	1,746
Antler,	Sask	G 7	145
Aquaforte,	Newf	P 3	192
Arcola,	Sask	F 7	605
Arichat,	N. S	P 7	800
Arnes,	M	H7	40
Arnisk,	Alb	E 6	
Arnolds,	Newf	P 2	192
Arnprior,	O	M 8	4,077
Arrowhead,	B C	C 7	250
Arthabaska,	Q	N 8	1,234
Arundel,	Q	M 8	150
Ashcroft,	B. C	B 6	500
Asker,	Alb	D 6	
Asquith,	Sask	E 7	311
Athabaska Ldg.,	Alb	D 6	227
Atlin,	B. C	B 3	300
Audrey,	Sask	G 8	
Aylesbury,	Sask	F 7	115
Aylmer,	Q	M 8	2,970
Baddeck,	N. S	P 7	1,650
Badger Brook,	Newf	O 2	
Bagotville,	Q	N 7	2,204
Bairds,	Ont	I 8	50
Balfour,	B. C	C 7	
Belleoram,	Newf	O 3	305
Bancroft,	O	L 8	768
Banff,	Alb	D 7	937
Banning,	O	I 8	
Bannock,	Sask	F 7	
Bantry,	Alb	D 7	
Barkerville,	B. C	C 6	300
Barnwell,	Alb	D 7	150
Barrie,	O	L 9	6,936
Barrington,	N. S	O 8	700
Bartibog,	N. B	O 7	
Barwick,	O	H 8	75
Bathurst,	N. B	O 7	3,327
Battleford,	Sask	E 6	1,229
Battleford Junction,	Sask.	E 6	
Battle Harbor,	Labr	P 5	
Battle River,	Alb	D 6	
Bay Bulls,	Newf	P 3	400
Bay of Islands,	Newf.	N 2	
Bay Roberts,	Newf	P 3	2,125
Bears Pass,	O	I 8	
Beauceville,	Q	N 8	1,448
Beauharnois,	Q	M 8	2,250
Beaver,	B. C	C 7	250
Bedford,	Q	N 8	1,669
Beeton,	O	L 9	582
Belledune,	N. B	O 7	400
Belleville,	O	M 9	12,206
Bellevue,	O	K 8	
Bennett,	B. C	A 3	
Benton,	Newf	O 2	
Bersimis,	Q	N 7	721
Berthier,	Q	M 8	2,193
Bic,	Q	N 7	912
Big Bar Creek,	B. C	B 6	
Big Lake House,	Q	L 7	
Big Salmon,	Yukon	B 2	
Binscarth,	M	G 7	339
Birchy Cove,	Newf	N 2	
Birling,	Sask	E 6	
Birtle,	M	G 7	560
Biscotasing,	O	K 8	271
Bishops Falls,	Newf	O 2	250
Bittern Lake,	Alb	D 6	248
Black Duck,	Newf	N 2	
Blackville,	N. B	O 7	500
Blackwater,	B. C	B 5	
Bobcaygeon,	O	L 9	1,095
Bolestown,	N B	O 7	250
Bonavista,	Newf	P 2	3,696
Bonheur,	O	I 8	18
Bonne Bay,	Newf	N 2	1,300
Boundary Falls,	B. C	C 7	
Bowell,	Alb	D 7	35
Bow Island,	Alb	D 7	427
Bracebridge,	O	L 9	2,451
Braketown,	Newf	P 3	
Brampton,	O	L 9	3,412
Brancepeth,	Sask	F6	15
Brandon,	M	G 7	15,397
Brantford,	O	L 9	29,440
Brechin,	Ont	L 9	300
Bresaylor,	Sask	E 6	75
Bridgewater,	N. S	P 3	4,527
Brigus,	Newf	P 3	1,162
Bristol,	N. B	O8	410
Broad Cove,	Newf	P 3	250
Broadview,	Sask	F 7	839
Brockville,	O	M 9	10,040
Bruce Mines,	O	K 8	477
Brule Lake Sta.,	O	L 8	
Bruno,	Sask	F 7	311
Buchanan,	Sask	F 7	361
Buckingham,	Q	M 8	3,835
Buckley Ho.,	B. C	B 5	
Buctouche,	N. B	O 7	800
Bulkley Ranch,	B. C	B 5	
Burgeo,	Newf	N 3	1,200
Burnt Bay,	Newf	O 2	
Burton,	Ont	L 8	50
Cacouna,	Q	N 7	653
Caledonia,	O	L 9	1,223
Calgary,	Alb	D7	63,305
Campbellton,	N. B	O 7	5,570
Camp Daly,	N. W. Ty.	I 3	
Camrose,	Alb	D 6	1,899
Canmore,	Alb	D 7	418
Canterbury Sta.,	N. B.	O 8	400
Cape Tormentine,	N. B.	P 7	50
Cape Tourmente,	Q	N 8	
Carberry,	Man	G 7	791
Carbonear,	Newf	P 2	3,703
Cardston,	Alb	D 7	1,612
Cardwell Junction,	O.	L 9	
Caribou,	Yukon	B 5	
Carivale,	Sask	G 8	175
Carleton,	Q	O 7	1,500
Carleton Pl.,	O	M8	3,841
Carlstadt,	Alb	D 7	300
Carlstadt,	O	I 8	
Carlton,	Sask	F 6	25
Carlyle,	Sask	F 7	394
Carman,	M	G 8	1,591
Caron,	Sask	F 7	243
Carroll,	Q	L 8	57
Carstairs,	Alb	D 7	328
Cartier,	O	K 8	333
Cartwright,	Labr	P 5	
Cartwright,	M	G 8	300
Cascapedia,	Q	O 7	150
Castle,	Alb	D 6	48
Castlewood,	Sask	E 7	
Cataline,	Newf	P 2	1,800
Cayuga,	O	L 9	784
Centerville,	B. C	B 3	
Chalk River,	O	L 8	50
Chambord Junc.,	Q	M 7	55
Chapleau,	O	K 8	2,000
Charlottetown,	P.E.I.	P 7	12,347
Chatham,	N. B	O 7	4,506
Chatham,	O	K 9	13,256
Chatham Junct.,	N. B.	O 7	
Chaudiere Sta.,	Q	N 8	200
Chauvin,	Alb	E6	219
Chemainus,	B. C	B 7	500
Chicoutimi,	Q	N 7	8,937
Chilcoten,	B. C	B6	50
Chipman,	Alb	D 6	225
Chipman,	N. B	O 7	350
Chisholm,	Alb	D 7	200
Clarenville,	Newf	P2	250
Claresholm,	Alb	D 7	963
Clarkboro,	Sask	F 7	
Clinton,	B. C	B 6	125
Clinton,	O	K 9	2,018
Cobalt,	O	L 8	4,449
Coblenz,	Sask	E 7	93
Coboconk,	O	L 9	450
Cobourg,	O	L 9	5,327
Cochrane,	Alb	D 7	268
Cochrane,	Ont	K 7	3,306
Codroy,	Newf	N 2	
Cody,	B. C	C 7	
Coe Hill,	O	L 9	100
Coldwell,	O	J 8	33
Coleridge,	Alb	E7	
Collingwood,	O	L 9	5,882
Colonsay,	Sask	F 7	183
Comaplix,	B. C	C 6	
Come-by-Chance,	Newf	P2	
Comox,	B. C	A 6	200
Connor,	N. B	N 7	50
Conway Sta.,	P. E. I.	O 7	
Cooks Brook,	Newf.	N 2	
Cookshire,	Q	N 8	950
Cooksville,	Ont	L 9	400
Cork Sta.,	N. B	O 8	100
Cornwall,	O	M 8	7,419
Coulee,	Sask	E 7	
Courtright,	O	K9	448
Coutts,	Alb	D7	50
Cow Head,	Newf	N 1	
Cowley,	Alb	D 7	107
Cowley,	Yukon	B 3	
Crabbs,	Newf	N 2	100
Craigellachie,	B. C	C 6	
Cranbrook,	B. C	C 7	2,725
Crane Lake,	Sask	E 7	25
Craven,	Sask	F 7	112
Craven Junct.,	Sask	F 7	
Creston Junct.,	B. C	C 7	400
Crooked Lake,	Sask	F 7	
Crowfoot,	Alb	D 7	18
Crows Nest,	B. C	D 7	75
Cumberland Ho.,	Sask.	G 6	50
Dalhousie,	N. B	O 7	1,958
Danville,	Q	N 8	1,290
Dartmouth,	N. S	P 8	7,899
Dauphin,	M	G 7	3,885
Davidson,	Sask	F 7	652
Davin,	Sask	F 7	100
Dawson,	Yukon	B 2	2,000
Daysland,	Alb	E 6	441
Dayton,	O	K 8	
Deer Lake,	Newf	N 2	130
Deloraine,	Man	G 8	685
Delta,	M	G 7	
Digby,	N. S	O 8	1,230
Dinorwic,	O	I 8	50
Doaktown,	N. B	O 7	170
Dominion City,	M	H 8	350
Donald,	B. C	C 6	400
Dorchester,	N. B	O 7	1,200
Doyles,	Newf	N 2	500
Dresden,	O	K 9	1,339
Drinkwater,	Sask	F 7	239
Drummondville E.,	Q.	N 8	2,852
Duck Lake,	Sask	F 6	437
Dufresne,	M	H 8	
Dunsmere,	Newf	P 3	
Dunvegan,	Alb	D 5	79
Dunville,	Newf	P 3	150
Durham,	O	L 9	1,494
Dyment,	O	I 8	150
Earl,	Sask	F 7	
Earl Grey,	Sask	F 7	269
East End,	Sask	E 7	427
East Main Fort,	Q	L 6	
East Selkirk,	M	H 7	600
Edmonton,	Alb	D 6	58,821
Edmundston,	N. B	O 7	4,035
Elbow,	Sask	E 7	286
Elgin,	B. C	B 7	50
Elgin,	N. B	O 8	252
Elko,	B. C	C 7	100
Ellis,	Ont	I 8	
Elm Creek,	M	G 8	310
Elmore,	Sask	G 8	20
Elm Springs,	Sask	F 7	5
Emerald Junc.,	P.E.I.	P 7	50
Emerson,	M	H 8	746
Emo,	O	H 8	
Enderby,	B. C	C 6	783
Englehart,	O	L 8	759
English,	O	I 8	20
Ernfold,	Sask	E7	97
Erwood,	Sask	G 7	
Esquimalt,	B. C	A 7	1,000
Esterhazy,	Sask	G 7	420
Estevan,	Sask	F 8	2,290
Etah,	Greenland	D 9	
Evesham,	Sask	E 7	73
Fabian,	Alb	E 6	
Farnham,	Q	N 8	
Fenton,	Sask	F 6	
Fergus,	O	L 9	
Fernie,	B. C	C 7	
Field,	B. C	C 6	
Finch,	O	M 8	
Fishels,	Newf	N 2	
Fishers Mill,	Newf	N 2	
Five Finger,	Yukon	B 2	
Fletts Springs,	Sask	F 6	
Flowers Cove,	Newf	O 1	
Foam Lake,	Sask	F 7	
Fogo,	Newf	O 2	
Fond du Lac,	Sask	F 5	
Footes Bay,	Ont	L 9	
Forget,	Sask	F 7	
Fork Creek,	B. C	B 4	
Forrest Sta.,	M	G 7	
Fort a la Corne,	Sask	F 6	
Fort Albany,	O	K 7	
Fort Alexander,	M	H 7	
Fort Bowen,	N. W. T.	I 1	
Fort Chimo,	Q	M 4	
Fort Chipawyan,	Alb	E 5	
Fort Churchill,	M	H 5	
Fort Connelly,	B. C	B 4	
Fort Ellice,	M	G 7	
Fort Enterprise,	N.W.T.	F3	
Fort Erie,	O	L 9	
Fort Frances,	O	H 8	
Fort Franklin,	N.W.T.	D 2	
Fort Fraser,	B. C	B 5	
Fort George,	B. C	B 5	
Fort George,	Q	K 6	
Fort Good Hope,	N.W.T.	D2	
Fort Grahame,	B. C	C 4	
Fort Hope,	N.W.T.	I 8	
Fort Liard,	N. W. T.	C 4	
Fort McLeod,	B. C	C 5	
Fort McMurray,	Alb	E 5	
Fort McPherson,	N.W.T	C1	
Fort Nelson,	B. C	C 4	
Fort Norman,	N.W.T.	D 2	
Fort Pitt,	Sask	E 6	
Fort Providence,	N.W.T	D4	
Fort Rae,	N.W.T.	E 3	
Fort Reliance,	N.W.T.	F 4	
Fort Resolution,	N.W.T	E 4	
Fort St. James,	B. C	B 5	
Fort St. John,	B. C	C 5	
Ft. Saskatchewan,	Alb.	D 6	
Fort Severn,	N.W.T.	I 6	
Fort Simpson,	N.W.T.	D 3	
Fort Smith,	N.W.T	E 4	
Fortune,	Newf	O 3	
Fort Vermilion,	Alb.	D 5	
Fort Walsh,	Sask	E 7	
Fort Wapicopa,	O	I 7	
Fort William,	O	I 8	8,937
Fort Wrigley,	N.W.T.	D 5	50
Forty Mile,	Yukon	B 1	225
Francis,	Sask	F 7	350
Frank,	Alb	D 7	200
Fredericton,	N. B.	O 8	
Fredericton Jc.,	N. B.	O 8	
Gaff Topsall,	Newf	O 2	
Gagetown,	N. B	O 8	4,449
Galt,	O	L 9	93
Gambo,	Newf	O 2	450
Garland,	M	G 7	5,327
Garnish,	Newf	O 3	268
Gaspe,	Q	O 7	3,306
Gaultois,	Newf	O 3	
Georgetown,	P. E. I.	P 7	
Germansen,	B. C	B 5	
Gerrard,	B. C	C 7	100
Gertrude Mine,	O	K 8	33
Gibson,	N. B	O 8	5,882
Gilbert Plains,	M	G 7	183
Gimli,	M	H 7	
Glacier,	B. C	C 6	
Gladstone,	M	G 7	200
Gladys,	Alb	D 7	50
Gleichen,	Alb	D 7	50
Glenboro,	M	G 8	
Glencoe,	O	K 9	
Glenora,	B. C	B 4	
Glenwood,	Newf	O 2	150
Gloucester Ho.,	O	J 7	50
Goderich,	O	K 9	4,107
Golden,	B. C	C 6	1,000
Golden Lake,	O	L 8	150
Grand Bank,	Newf	O 3	1,200
Grande Anse,	N. B	O 7	705
Grandes Piles,	Q	M 8	800
Grand Falls,	N. B	O 7	1,327
Grand Forks,	B. C	C 7	1,469
Grand Lake,	Newf	N 2	
Gr. la Manche,	Newf	P 2	
Grand Narrows,	N. S	P 7	250
Grand Rapids,	M	G 6	
Grandview,	M	G 7	846
Grantham,	B. C	A 6	
Grassett,	O	J 8	400
Gravenhurst,	O	L 9	1,478
Great Falls,	O	K 7	
Gt. St. Lawrence,	Nfd.	O 3	
Green Lake,	Sask	E 6	35
Greenway,	M	G 8	50
Greenwood,	B. C	C 7	371
Grenfell,	Sask	F 7	765
Grenville,	Q	M 8	701
Gretna,	M	H 8	581
Grohman,	B. C	C 7	
Guelph,	O	L 9	18,128
Gunflint,	O	I 8	
Guysborough,	N. S	P 7	1,218
Hagar,	O	L 8	
Haileybury,	O	L 8	3,743
Halcro,	Sask	F 6	
Haliburton,	O	L 9	482
Halifax,	N. S	P 8	58,372
Hamilton,	O	L 9	114,151
Hammond,	O	M 8	100
Hampton,	N. B	O 8	2,544
Hanceville,	B. C	B 6	50
Harbour Briton,	Newf.	O 3	763
Harbour Buffet,	Newf.	P 3	333
Harbour Grace,	Newf.	P 2	5,184
Hardisty,	Alb	E 6	517
Harriston,	O	L 9	1,263
Hartney,	M	G 8	576
Hartney Junction,	M.	G 8	
Haultain,	Sask	F 7	
Hawk Lake,	O	H 8	50
Hay River Ho.,	N.W.T.	E 4	
Hazelton,	B. C	B 5	200
Headingly,	M	H 7	200
Hearts Content,	Newf.	P 2	1,000
Hearts Delight,	Newf.	P 2	700
Hebertville Station,	Q.	M7	739
Hebron,	Labr	N 4	
Henley Ho.,	Que	J 7	
Hermitage Cove,	Newf.	O 3	
Heron Bay,	O	J 8	170
Herring Neck,	Newf.	O 2	130
High River,	Alb	D 7	1,198
Holland,	M	G 8	436
Holland,	Ont	K 8	
Hootalinkwa,	Yukon.	B 2	
Hope,	B. C	B 7	300
Hopedale,	Labr	O 4	
Howards,	Newf	N 2	
Howley,	Newf	N 2	
Hubbard,	Sask	F 7	79
Hudson Bay Junction,	Sask	G 7	
Hudsons Hope,	B.C	C 5	35
Hull,	Q	M 8	24,117
Humboldt,	Sask	F 7	1,822
Huntingdon,	Q	M 8	1,401
Huronian,	O	I 8	
Hutchika,	Yukon	B 2	
Ice Forks,	Sask	F 6	
Ignace,	O	I 8	125
Illicillewaet,	B. C	C 6	3,343
Indian Cove,	Newf	P 2	
Indian Harbor,	Labr.	P 5	1,796
Ingolf,	O	H 8	4,343
Innisfail,	Alb	D 6	100
Invermay,	Sask	F 7	383
Inverness,	N. S	P 7	
Iroquois Falls,	Ont	K 8	
Islay,	Alb	E 6	
Ittiblu,	Greenland	D 9	
Jackfish,	O	J 8	
Jasper House,	Alb	C 6	
Joggins Mines,	N. S	P 7	
Joliette,	Q	M8	
Josephburg,	Alb	E 7	
Kabalgon,	O	I 8	
Kaiser,	Sask	F 7	
Kama,	O	J 8	
Kaministikwia,	O	I 8	
Kamloops,	B. C	B 6	
Kamouraska,	Q	N 7	
Kamsack,	Sask	G 7	
Kananaskis,	Alb	D 7	
Kaslo,	B. C	C 7	
Keewatin,	O	H 7	
Keithley Creek,	B. C.	C 6	
Kelowna,	B. C	C 7	
Kemnay,	M	G 7	
Kenaston,	Sask	F 7	
Kennetcook Corner,	N. S	P 8	
Kenogami,	Ont	L 8	
Kenora,	O	H 7	
Kentville,	N. S	P8	
Keppel,	Sask	E 7	
Key Harbor,	O	L 8	
Key Junction,	O	L 8	
Kibokok,	Labr	O 5	
Killarney,	B. C	C 7	
Kimball,	Alb	D 7	
Kincardine,	O	K 9	
Kincorth,	Sask	E 7	
Kings Cove,	Newf	P 2	
Kingsport,	N. S	P 8	
Kingston Station,	N. S.	O 7	
Kingston,	O	M 9	
Kininvie,	Alb	D 7	
Kinistino,	Sask	F 6	
Kinsella,	Alb	E 6	
Kipawa Junction,	Q	L 8	
Kipp,	Alb	D 7	
Kirkella,	M	G 7	
Kiskisink,	Q	M 7	
Kitchener, (Berlin)	O.	L 9	
Kitkargus,	B. C	B 4	
Kitscoty,	Alb	E 6	
Kittys Brook,	Newf.	N 2	
Kivitung,	N. W. Ty.	L2	
Knowlton,	Ont	I 8	
Krugersdorf,	Ont	L 8	
Kuido,	B.C	B 4	
Kuskonook,	B. C	C 7	
La Broquerie,	M	H 8	
Lac du Bonnet,	M	H 7	
Lachute,	Q	M 8	
Lacombe,	Alb	D 6	
Laggan,	Alb	C 6	
Lakefield,	O	L 9	
Lake Superior Junction,	Ont	I 7	
Lake Temiskaming,	Q.	L 8	
Laketon,	B. C	B 4	
Lamaline,	Newf	O 3	
Lands Look, Grant Land		C 8	
Langdon,	Alb	D 7	
Langenburg,	Sask	G 7	
Langham,	Sask	E 7	
Langley,	B. C	B 7	
La Pierre,	Newf	O 3	
Lardo,	B. C	C 7	
Larson,	Ont	I 8	
Latchford,	O	L 8	
La Tuque,	Q	M 8	
La Tuque Junction,	Q.	M 8	
Laurier,	Q	N 8	
Leduc,	Alb	D 6	
Lennoxville,	Q	N 8	
Lenore,	M	G 7	
Le Roi,	B. C	C 7	
Leslie,	Sask	F 7	
Les Quinze,	Q	L 8	
Lethbridge,	Alb	D 7	
Levis,	Q	N 8	
Lewisport,	Newf	O 2	
Lillooet,	B. C	B 6	
Lindsay,	O	L 9	
Linko,	Ont	I 8	
Lipton,	Sask	F 7	
L'Islet,	Q	N 8	
Listowel,	O	L 9	
Little Bay Mines,	N'f.	O 2	
Little Metis,	Q	N 7	
Little River,	Newf	N 2	
Little Salmon,	Yukon.	B 2	
Little Whale River Ho.,	Q	K 5	
Liverpool,	N. S	P 8	
Lloydminster,	Sask	E 6	
Loggieville,	N. B	O 7	
London,	O	L 9	
Long Harbour,	Newf.	P 3	
Longueuil,	Q	M 8	
Louisburg,	N. S	P 7	
Lower Cove,	Newf	P 2	
Lower Laberge,	Yuk.	B 3	
Lower Post,	B. C	B 3	
Lunenburg,	N. S	P 8	
Lyster Sta.,	Q	N 8	
Lytton,	B. C	D 6	
Mabou,	N. S	P 7	
McAdam Jct.,	N. B	O 8	
McCallum,	Newf	O 2	
McCreary,	M	G 7	
McDougall's Chutes,	O.	K 8	
Mackeys Sta.,	O	L 8	
Macleod,	Alb	D 7	
Macoun,	Sask	F 8	
Madawaska,	O	L 8	
Madoc,	O	L 9	
Magog,	Q	N8	
Manitou,	M	G 8	
Maniwaki,	Que	M 8	
Manuels,	Newf	P 3	
Mara,	B. C	C 6	
Margaree Har.,	N. S.	P 7	
Markdale,	O	L 9	
Martin House,	O	J 7	
Masset,	B. C	A 5	
Matane,	Q	N 7	
Mattawa,	O	L 8	
Meaford,	O	L 9	
Medicine Hat,	Alb	E 7	
Megantic,	Q	N 8	
Melfort,	Sask	F 6	
Memramcook,	N. B.	O 7	
Meridian,	Sask	F 8	
Metagama,	O	K 8	
Metapedia,	Que	O 7	
Meteghan,	N. S	O 8	
Methye Portage,	Sask.	E 5	
Metiskow,	Alb	E 7	
Middleton,	N. S	O 8	
Midland,	O	L 9	
Midway,	B. C	C 7	
Mikado,	Sask	G 7	
Milestone,	Sask	F 7	
Milford Station,	N. S.	P 8	
Mill Brook,	O	L 9	
Millerton,	N. B	O 7	
Millertown,	Newf	O 2	
Millertown Jct.,	Newf.	O 2	
Milton,	N. S	P 8	1,100
Milton West,	O	L 9	117
Minburn,	Alb	E 6	
Mine Centre,	O	I 8	
Miniota,	M	G 7	10
Minnedosa,	M	G 7	941
Missanabie,	O	K 8	147
Mission,	Alb	E 6	2,963
Mission City,	B. C	B 7	1,178
Molson,	M	H 7	166
Moncton,	N. B	O 7	
Montcalm,	Q	M8	
Montmagny,	Q	N 8	
Montmartre,	Sask	F 7	
Montreal,	Q	M 8	60
Moose Factory,	O	K 7	200
Moose Jaw,	Sask	F 7	500
Moosomin,	Sask	G 7	9,113
Morris,	M	H 8	
Morrisburg,	O	M 8	
Morrissey,	B. C	C7	
Mount Forest,	O	L 9	
Mt. Stewart Jc.,	P.E.I.	P 7	
Mowat,	O	L 8	30
Mowbrey,	M	G 8	25
Moyie,	B. C	C 7	4,501
Mulgrave,	N. S	P7	519
Murray Bay,	Que	N 7	2,002
Murray Har.,	P. E. I.	P 7	25
Nairn,	Labr	N 4	2,520
Nairn Centre,	O	K 8	20
Nakusp,	B. C	C 7	185
Nanaimo,	B. C	B 6	
Nanton,	Alb	D 7	
Napanee,	O	M 9	75
Napinka,	M	G 8	5,407
Neepawa,	M	G 7	2,717
Neepawa Junc.,	M	G 7	10
Nelson,	B. C	C 7	
Nelson House,	M	G 6	150
Nestor,	Alb	E 6	
Neudorf,	Sask	F 7	
Newburg Junc.,	N. B.	O 8	18
Newcastle,	N. B	O 7	2,077
Newdale,	M	G 7	40
New Fort Severn,	M.	I 6	
New Germany,	N.S.	P 8	200
New Glasgow,	N. S	P 7	160
New Liskeard,	O	L 8	21,753
New Westminster,	B.C.	B 7	
Niagara-on-the-Lake,	O.	L 9	382
Nicolet,	Q	M 8	20
Nipigon,	O	J 8	
Niverville,	M	H 8	75
Nokomis,	Sask	F 7	25
Nominingue,	Q	M 8	
Norris Arm,	Newf	O 2	21,763
North Battleford,	Sask.	E 6	
North Bay,	O	L 8	274
North Bend,	B. C	B 6	
North Branch,	Newf.	N 2	
North Bulkley,	B. C.	B 5	
North'n Bight,	Newf.	P 2	
No. Star Mines,	B. C.	C 7	
North Sydney,	N. S	P 7	50
Norton,	N. B	O 8	
Norway Ho.,	M	H 6	
Notre Dame Jc.,	Newf.	O 2	125
Novar,	O	L 8	200
Nokasuskton,	Labr.	O 4	2,592
Nushka,	Ont	K 8	1,133
Ochre River,	Man	G 7	25
Ogilvie,	Yukon	B 2	1,189
Okanagan Falls,	B. C.	B 7	
Okkak,	Labr	N 4	1,200
Old Pelican,	Newf	B 2	
Olds,	Alb	D 6	
Onion Lake,	Sask	E 6	128
Orangedale,	N. S	P 7	307
Orangeville,	Ont	L 9	430
Orillia,	O	L 9	210
Osko,	O	I 8	
Osler,	Sask	F 7	40
OTTAWA,	O	M 8	107,843
Outlook,	Sask	E 7	704
Owen Sound,	O	L 9	12,190
Oxbow,	Sask	F 8	5,603
Oxdrift,	O	I 8	602
Oxford Ho.,	M	H 6	40
Oxford Jc.,	N. S	P 7	54
Palliser,	B. C	C 6	756
Pangissin,	O	K 8	11,097
Parkbeg,	Sask	F 7	10,470
Parksville,	B. C	B 6	54
Parrsboro,	N. S	P 8	200
Parry,	O	H 8	500
Parry Sound,	O	L 9	7,620
Paspebiac,	Q	O 7	3,546
Pasqua,	Sask	F 7	273
Pasthrough,	Newf	O 3	2,411
Paswegin,	Sask	F 7	2,477
Peace River Cross.,	Alb.	D5	45
Pearl,	O	I 8	500
Pelly,	Sask	F 7	70
Pembroke,	O	L 8	51
Penetanguishene,	O	L 9	288
Penticton,	B. C	C 7	7,875
Perce,	Q	O 7	4,037
Perth,	O	M 8	400
Perth,	P. E. I.	P 7	1,768
Peterboro,	O	L 9	3,790
Petitcodiac,	N. B	O 8	60,959
Petrolia,	O	K 9	19,477
Petty Harbour,	Newf.	P 3	700
Phœnix,	B. C	C 7	3,148
Picton,	O	M 9	900
Pictou,	N. S	P 7	3,356
Pierson,	M	G 8	662
Pincher Sta.,	Alb	D 7	2,988
Pine Creek,	M	G 7	300
Pingitkalik,	N. W. Ty.	J 2	200
Placentia,	Newf	P 3	15
Placentia Jc.,	Newf	P 3	2,792
Plaster Rock,	N. B	O 7	596
Pleasant Valley,	Sask.	F 6	200
Plessisville,	Q	N 8	600
Ponoka,	Alb	D 6	1,315
Portage la Prairie,	M.	G 7	1,500
Port Arthur,	O	I 8	8,974
Port au Port,	Newf	N 2	
Port aux Basques,	Newf.	N 3	2,268
Port Burwell,	O	L 9	14,495
Port Daniel Cen

INDEX OF BRITISH COLUMBIA

Population, 524,582 — *Capital, Victoria* — *Land Area, 355,855 sq. m.*

Place Pop. Key

Abbotsford 500---L8
Agassiz 300---M8
Ainsworth 600---Q8
Albreda ---O5
Alberni 998---J8
Albert Canyon ---Q6
Aldergrove 200---L8
Aldermere ---H3
Aldridge ---S8
Alexandria ---L5
Alexis Creek ---K5
Aleza Lake 25---L3
Alkali Lake ---L6
Alpland ---P4
Amsbury ---F3
Anaconda 50---P8
Andimaul ---F2
Anglesey ---M7
Annis ---O7
Argenta ---R7
Arlington Lake ---P8
Armstrong 983---O7
Arrowhead 250---P7
Ashcroft 500---M7
Ashnola ---N8
Aspen Grove ---N8
Athalmer 58---R7
Avola ---O6

Balfour ---Q8
Bamfield ---J9
Barkerville 300---M4
Barrett Lake ---G3
Basque ---M7
Beament ---G2
Bear Creek ---Q6
Beaverdell ---P8
Beavermouth 250---Q6
Bedlington ---R8
Bella Coola 310---H5
Bend ---M3
Bergen ---P8
Bethel ---L7
Big Bar Creek---C6
Birch Island ---O6
Birken ---L7
Blackwater ---L4
Blue River ---O6
Blue Springs ---P7
Boston Bar ---M8
Bosworth ---R7
Boulder ---N6
Bowie ---P6
Brackendale ---K8
Brew ---K7
Bridesville ---O8
Britannia ---K8
Brookmere ---M8
Bulkey ---I3
Bulkley House ---H2
Bulkley Ranch ---H3
Burns Lake ---I3

Cache Creek 25---M7
Camborne ---Q7
Campbell River ---I8
Canford ---N7
Canoe ---O7
Canoe River ---O5
Cariboo ---N4
Carlin ---O7
Carmi ---P8
Cascade 50---P8
Cedar ---Q6
Chapman ---M8
Chase 500---O7
Chaumox ---M8
Cheakamus ---K7
Chee-Kye ---K8
Chemamus 500---K8
Cherry Creek ---N7
Chilcotin ---L6
Chilliwack 1,767---M8
China Bar ---L8
Chinook Cover ---O6
Choate ---M8
Chopaka ---O8
Chu Chua ---N6
Cisco ---M7
Clanwilliam ---P7
Clapperton ---N7
Clayoquot 650---H8
Clemina ---O5
Clinton 125---M6
Cloverdale 200---L8
Coal Creek 49---T8
Coalmont ---N8
Cody ---Q8
Columbia ---Q8
Colvalli ---S8
Colwood 100---K9
Comaplix ---Q7
Comox 200---J8
Coombs ---J8
Corbin 40---T8
Cottonwood ---L4
Courtenay S10---I8
Coutlee ---N7
Cowichan ---K9
Cowichan Lake 100-J9
Cox ---N7
Coyle ---N7
Cranberry ---O5
Cranbrook 2,725---R8
Craigellachie ---P6
Crescent Island ---M4
Creston 400---K8
Crows Nest 75---T8
Croydon 25---N4
Cumberland 3,176---I8
Custs House ---L2

D'Arcy ---L7
Denver Canyon ---Q8
Dewdney 100---L8
Dewey 25---L4
Donald 400---R6
Dorr ---S8
Dorreen ---F3
Dot ---M7
Doughty ---G3
Drynoch ---M7
Ducks 10---N7
Duncan 1,178---K9
Duncanan ---G2
Dunster 25---O4

Eddy ---N4
Eighty-Three Mile House ---M6
Eholt ---P8
Elburne ---K8
Elko 100---T8
Emerald ---R6
Enderby 783---O7
Erie 200---Q8
Esquimalt 1,000---K9
Evelyn ---G3
Exstew ---F3

Fairmont Springs S ---S7
Fairview 300---O8
Falls Creek ---M7
Ferguson 50---Q7
Fernie 4,343---S8
Field 100---R6
Fleet ---N4
Foreman ---K3
Fort Connelly ---H2
Fort Fraser ---J3
Fort George 290---L4
Fort Grahame ---U3
Fort McLeod ---K2
Fort Rupert ---G7
Fort St. James---K3
Fort St. John ---N2
Fort Steele 250---S8

Gateway ---S8
Germansen ---J2
Gerrard 50---Q7
Giscome 150---K3
Glacier 16---Q6
Gladwin ---M7
Glenogle ---R6
Goatfell ---R8
Golden 1,000---Q6
Goldstream 50---K9
Grand Forks 1,469-P9
Grand Prairie 150-O7
Granite Creek 400-N8
Grant Brooks ---P5
Greely ---Q7
Greenville ---E2
Greenwood 371---P8
Grindrod ---O7
Guilford 15---L3

Hagenburg ---H5
Halcyon Hot Springs ---Q7
Hammond ---L8
Hanceville 50---K6
Hansard ---L3
Harrison Mills ---M8
Harpers 25---M5
Hastings 50---L8
Hazelton 200---G2
Hector ---R6
Hedley 300---N8
Hefferley ---N6
Hope 300---M8
Hosmer 75---S8
Houston ---H3
Howser 20---R7
Hubert ---G3
Hulton 25---L3
Hudsons Hope 35-L2
Huntingdon 100---L8

Illecillewaet 117---P6
Inkitsaph ---M7
Inverness ---D3
Irondale ---E3

Jaffray ---S8
Kaien ---D3
Kamloops 4,501---N7
Kanaka ---M7
Kaslo 950---R8
Keefers 75---M7
Kelowna 2,520---O8
Keremeos 200---O8
Kidd 25---M3
Killarney ---P8
Kimberley 200---R8
Kincolith 270---E2
Kingsgate ---S8
Kurton ---O8
Kispiox River 30--G2
Kitamatt 253---F4
Kitchener 75---R8
Kitkargas ---G2
Kitwanga 250---F2
Knockholt ---G3
Kootenay Landing R8
Kuskonook 50---R8
Kwinitsa ---E3

Lac La Hache 100-M6
Ladysmith 1,967---J9
Laidlaw 50---M8
Lake Kathlyn ---G3
Lardo 40---R7
Larkin ---O7
Leancholl ---R6
Lemon Creek ---Q8
Lemprieres ---O5
Lillooet 500---M7
Lindup ---L3
Longworth 25---L3
Louis Creek ---O6
Lucerne 10---P5
Lumby 150---P7
Lytton 200---M7

McAbee ---M7
McBride 50---N4
McCulloch ---P8
McGuire ---K7
McGulgan ---Q7
McLeods Lake ---K2
McLure ---N6
McMurphy ---O6
Malahat ---K9
Malakwa ---P6
Mallett ---K6
Mamquam ---K8
Maple Bay ---E2
Marne ---L7
Mars ---P7
Martel ---M7
Marysville 300---R8
Mayook ---S8
Merritt 1,721---N8
Messiter ---O6
Michel 800---T8
Midway 100---P9
Minnabarriet ---M7
Mission ---L8
Moberly 12---R6
Mons ---K7
Moricetown ---G3
Morrissey ---T8
Mosquito ---O6
Mount Gelkie ---P5
Mount Robson ---O5
Moyie 500---S8
Mundorff ---M6
Munroe ---N7
Myncaster 30---O9

Nakusp 400---Q7
Nanaimo 9,088---K8
Nanoose 10---J8
Nash ---G2
Nass Bay ---E3
Nelson 5,230---Q8
New Hazelton ---G2
New Hogem ---I2
Newlands 25---K3
New Westminster 14,495 ---L8
Nicola 150---N7
Nicomen 10---K8
North Bend 150--M8
North Saanich 200-K9
North Vancouver 7,652 ---L8
Notch Hill ---O6

Okanagan Falls 50-O8
Okanagan Landing 25 ---O7
One Hundred and Fifty Mile House 75 ---M5
One Hundred Mile House ---M6
Osoyoos ---O8
Osprey Lake ---N8
Otter Point 35---J9
Ottertail 15---R6

Pacific 100---F3
Palliser ---R6
Parsons ---R6
Pavilion 75---M7
Pemberton ---L7
Penticton 4,000---O8
Perow ---H3
Phelan ---D3
Pheonix 662---P9
Pilot Bay ---R8
Pitman ---F3
Pitt Meadows ---L8
Poplar ---R7
Port Alberni 1,056-J8
Port Coquitlam 2,148 ---L8
Port Essington 700 E3
Port Guichon ---K8
Port Mann 500---K8
Port Moody 1,030--L8
Port Simpson 750-D3
Priestley ---J3
Prince George 2,053 ---K3
Prince Rupert 6,393 ---E3
Princeton 600---N8
Pritchard ---O7
Pyramid ---O5

Quesnel 400---L4
Quesnel Forks 40---L5
Quick ---H3

Rainbow ---O4
Raush Valley ---N4
Resplendent ---O4
Retaskit ---M7
Revelstoke 2,782--Q7
Rider ---N4
Ritchie ---F3
Robson ---Q8
Rogers Pass ---Q6
Rooney ---M4
Rosebery 100---Q7
Rosedale 150---M8
Rose Lake ---I3
Rossland 2,097---Q8
Ross Peak ---Q6
Royal Oak ---K9
Ruby Creek ---M8

Saint Elmo ---M8
Saint Paul ---N7
Salmo 200 ---Q8
Salmon Arm 627---O7
Salvus ---E3
Saudon 200---Q8
Sandwick ---I8
Savona 60---N7
Sayward ---Q8
Seaton ---G2
Seaton ---L7
Seven Sisters ---F3
Shalalth ---L7
Shames ---F3
Shawnigan Lake 150 ---J9
Shelley 25---K3
Sheraton ---I3
Shere ---O4
Shuswap 30---O7
Sicamous 50---P7
Sidney 500---K9
Silverton 500---Q8
Similkameen ---N8
Sinclair ---R7
Sirdar 100---R8
Sixmile Creek ---Q6
Skeena City ---E3
Slocan 100---Q8
Smithers 400---G3
Sockeye ---D3
Soda Creek 50---L5
Sokqua ---P6
Somenos ---K9
South Slocam ---Q8
South Wellington K8
Sparwood ---S8
Spatsum ---M7
Spences Bridge 50-M7
Spetch ---L7
Spillimacheen 25--R7
Spuzzum 15---M8
Squamish ---K8
Squilax 75---O7
Steveston 1,500---K8
Stormont ---O7
Stout ---M8
Summit ---R8
Swift Creek ---O5
Swiftwater ---O5

Taft ---P6
Tappen 17---O7
Telkwa ---G3
Ten Mile House -M6
Terrace ---F3
Tete Jaune ---O5
Thompson ---M7
Three Forks 300--Q7
Three Valley ---P6
Thunder Hill ---R7
Thunder River ---O6
Tintagel ---I3
Tisdale ---L7
Tochty ---S8
Toketic ---M7
Topley ---H3
Trafalgar ---M8
Trail 3,020---Q8
Tranquille ---N7
Trout Creek ---O6
Trout Lake 50---Q7
Twin Butte ---Q6
Tyee ---E3

Union 100---J8
Urling 10---M3
Usk ---F3

Vananda ---J8
Vanarsdok ---F3
Vancouver 117,217-K8
Vavenby ---O6
Vernon 3,685---O7
Victoria 38,727---J9

Walcott ---H3
Waldo 100---S8
Walachin 300---M7
Waneta 50---Q8
Wardner 250---S8
Wasa ---S8
Watson ---K7
Wattsburg 100---R8
Wellington 350---K8
Westbridge ---O8
Westminster Junction ---L8
West Robson ---Q8
Whitewater 200---R7
Whonnock 100---L8
Whytecliffe ---K8
Wigwam ---Q7
Williams Lake ---M5
Willow River ---K3
Wilmer ---R7
Windermere 50---S7
Woodcock ---F2
Wycliffe 150---R8

Yahk 50---S8
Yale 60---M8
Yellowhead ---P4
Yinir 200---Q8

INDEX OF ALBERTA

Population, 588,454 — *Capital, Edmonton* — *Land Area, 252,985 sq. m.*

Place Pop. Key

Abee 5---F10
Acme 37---I9
Aetna 25---K9
Agatha ---J11
Aggie ---E6
Airdrie 160---I8
Alberta Beach 75-G8
Alderson 111---J11
Aldersyde 40---J8
Alhambra ---H8
Alix 282---H9
Alliance 246---H11
Alpen ---F10
Alsask ---I12
Amisk ---H12
Arcadia ---E6
Ardenode ---I9
Ardley 15---H9
Ardrossan 41---G9
Armelgra ---J11
Armena 5---G9
Assineau ---E7
Athebaska 425---F9
Atlee ---J12

Baintree ---I9
Banff 937---I7
Bank Head 150---I7
Bantry ---J11
Bardo ---G10
Barnwell 50---K10
Barons 253---K10
Bashaw 433---J14
Bassano 799---J10
Battle ---H10
Battle Lake 3---H8
Bawlf 150---H10
Beaver Lake ---G10
Beddington ---I8
Bedson ---G4
Beiseker 183---I9
Bellevue 463---K8
Benalto 14---H8
Bentley 222---H8
Benton ---I12
Berks ---G6
Beverly 1,039---
Beynon ---I10
Bickerdike 150---G6
Bideford ---I12
Big Valley 1,057-H10
Bindloss 100---J12
Bircham ---I9
Bittern Lake 48---G9
Blackfalds 93---H8
Blackfoot 10---G12
Blackie 204---J9
Blackie ---F11
Blairmore 1,552--K11
Bon Accord 40---G9
Bondiss ---F10
Borradaile ---G12
Botha 130---H10
Bowden 222---I8
Bowell 35---J12
Bow Island 427--K11
Boyle 10---F10
Brant 250---J9
Bretona ---G9
Brocket 300---K9
Brooks 499---J11
Brosseau 5---G11
Bruce 85---G11
Buckhorn ---H8
Bruderheim 255---G10
Brule ---G5
Buffalo ---J12
Bulls Head ---K12
Burdett 182---K11
Busby 5---F8
Butze ---H12
Byron ---F9

Cadogan 106---H12
Cairns ---H12
Caldwell ---K9
Calgary 63,305---I8
Calmar 6---G8
Campbelltown ---H10
Camrose 1,892---G10
Canmore 418---I7
Carbon 312---I9
Carbondale ---G9
Cardston 1,612---K9
Carlstadt ---J11
Carmangay 300---J10
Carstairs 328---I8
Caslan ---F10
Cassils 77---J10
Castle ---I7
Castor 710---H11
Cavendish ---J12
Cayley 135---J9
Cereal 180---I12
Champion 338---J10
Chancellor ---I10
Chauvin 219---H12
Cheadle 50---I9
Chigwell ---H9
Chin ---K10
Chinook 241---I12
Chiplake 25---G7
Chipman 225---G10
Chisholm 50---F9
Clairmont 130---E4
Claresholm 963---J9
Claysmore ---G12
Clive 232---H9
Cluny 410---J10
Clyde 154---F9
Coaldale 142---K10
Coalhurst 928---
Coalspur ---G6
Cochrane 268---I8
Codner ---H8
Coleman 1,590---K8
Colinton 35 ---F9
Commerce 360---
Compeer 125---I12
Comrey ---K12
Condor ---H8
Conjuring Creek --G8
Conrad ---K11
Conrich ---I9
Consort 166---H12
Coronation 645---H11
Countess ---J10
Coutts 50---K11
Cowley 107---K8
Craigdu ---I9
Craigmyle 231---I11
Crossfield 211---I8
Crowfoot 18---J10
Czar 71---H12

Dairoy 25---I9
Dapp 10---F8
Davidsburg ---J9
Daysland 441---H10
Dayson ---G7
Debney ---F8
Delburne 215---H9
Delia 312---I10
Demay ---G10
Denhart ---J11
Deville 10---G10
Diamond City 198 K10
Didsbury 842---I8
Dobson ---I12
Dodds ---G10
Donalda 248---H10
Donnelly 5---E6
Dowling ---F10
Driftpile 10---E7
Drumheller 2,499--I10
Duchess 116---J11
Duhamel 25---H9
Dumore ---J12
Dunn 10---H12
Dunrobin ---F9
Dunvegan 79---E4
Dyke ---G5

Eckville 200---H8
Edberg 80---H10
Edgerton 176---H12
Edmonton 58,821---G8
Edson 1,138---G6
Edwell ---H9
Egremont 5---F9
Eldon 35---I7
Elkwater ---K12
Ellerslie ---G9
Elliscott ---F10
Elnora 200---H9
Empress 394---I12
Enchant 92---J10
Ensign ---J9
Entwistle 219---G7
Erith ---G6
Erskine 198---H10
Etzikom 200---K12
Everest ---G5
Excel ---I12
Exshaw 250---I7
Eyremore ---J11
Fabyan 8---H12
Farrant ---H9
Faust 5---E7
Fawcett 3---F9
Federal 15---H11
Fedorah 5---G9
Fells ---E9
Fenn 5---H10
Ferintosh 144---H9
Ferrier ---H7
Fieldholme ---I11
Fishburn 5---K9
Fisher Home ---G8
Flatbush ---F8
Fleet 30---H11
Foremost 250---K11
Forestburg 181---H12
Fort Assiniboine 15 ---F8
Fort Chipewyan 50 ---B12
Forth ---H9
Fort McKay 10---C11
Fort McMurray 150 ---D11
Fort Saskatchewan 982 ---G9
Fort Smith ---A10
Fort Vermillion 469 ---B7
Fowler ---E5
Frank 401---K8
Fulstow ---G7

Gadsby 150---H10
Gainford ---G8
Galahad 124---H11
Galloway ---G6
Gartley ---I10
Geikie ---G4
Ghost Pine ---I9
Gladys 9---J9
Gleichen 668---J10
Glen Banner ---K12
Gorbals ---E7
Graburn ---K12
Grainger ---I9
Grande Prairie 1,061 ---E3
Granta ---J10
Granum 279---K9
Grassy Lake 161-K11
Green Court 5---F7
Grierson ---J8
Grouard 375---E7
Gwynne 10---G9

Haight 10---G10
Halkirk 146---H11
Halsbury ---J11
Hanna 1,364---I11
Hardisty 517---H11
Hargwen ---G6
Harlech ---H7
Hawkins ---H12
Hayter 70---H12
Heisler 118---H11
Hespero 10---H8
High Prairie 25---E6
High River 1,198--J8
Hillcrest 461---K8
Hilliard 15---G10
Hobbema 10---H9
Holden 192---G10
Hondo ---E9
Hopkins ---G11
Horburg ---H7
Horner ---G7
Hughenden 173---H12
Hussar 16---I10
Huxley 92---I9
Hyle ---F11

Iddesleigh 50---J11
Indiana ---E6
Inland ---G10
Innisfail 941---H8
Innisfree 226---G11
Interlaken ---G5
Irma 157---H11
Irricana 99---I9
Irvine 356---K12
Islay 160---G12

Jarrow 50---G11
Jarvie 15---F9
Jasper 200---G4
Jenner 98---J11
Josephsburg ---K12
Judson ---K10
Junkins 15---G7

Kananaskis 25---I7
Kathleen ---E5
Keith ---I8
Kelsey ---H10
Kenzie ---E6
Killam 394---H11
Kilsyth ---F8
Kincorth ---K13
Kingman 35---G10
Kininole ---J11
Kinnondale ---J10
Kinsella 20---G11
Kipp 75---K9
Kircaldy 12---J10
Kirriemuh ---I12
Kitscoty 274---G12
Kootuk ---H8

Lac la Biche 75--F11
Lacombe 1,133---H9
Lac Ste. Anne 25-G8
Lake Isle 5---G8
Lake Louise 25---I7
Lamont 419---G10
Lamoral ---H7
Langdon 128---J9
Langtry ---E5
Lathom 20---J10
Lavoy 98---G11
Leaman ---G7
Leduc 756---G9
Legal 318---G9
Legend ---K11
Leslieville ---H8
Lethbridge 11,097 K10
Lewiston ---F9
Lille 303---K8
Little Red River--B8
Lloydminster 286---
Lochearn ---H8
Lodge ---H8
Logan ---G10
Lomond 194---J10
Looma 10---G9
Lougheed 256---H11
Lousana 48---H9
Lovett 350---G6
Loyalist 80---H12
Lucky Strike 21-K11
Lunnford ---F8
Lyalta ---I9
Lyndon ---J9

McLennan 100---E5
Macleod 1,723---K9
Magrath 1,069---K9
Majestic ---J12
Makepeace ---I10
Mannville 275---G11
Meadow Creek ---K9
Meanook 10---F9
Mearns ---G9
Mechece ---I10
Medicine Hat 9,634 ---K12
Meeting Creek 65-H10
Metiskow 9---H12
Midnapore 25---J8
Miette Hot Springs ---G5
Milk River 181---K11
Millet 208---G9
Milicent 50---J11
Minburn 175---G11
Minda ---K12
Minehead ---G6
Mirror 381---H9
Mirror Landing (Smith) 10---E8
Mission ---F10
Mitie ---E8
Monarch 41---K9
Monitor 149---H12
Morinville 460---G9
Morley 30---I8
Morningside 125---H9
Morrin 164---I10
Mt. Anthracite ---I7
Mountain View 89 ---K9
Mountain Park 400-H6
Mudge ---G6
Mundare 497---G10
Munson 207---I10
Namaka 65---J9
Nanton 710---J9
Nemiscam (Nemiskan) 10 ---K11
Nestow 10---F9
Nevis 50---H9
New Dayton 125--K10
New Norway 137--H9
New Oxley ---J9
New Sarepta 25--G9
Nightingale 120---I9
Nisku ---G9
Niton ---G7
Nobleford 142---K10
Noral ---F11
Nordegg 50---H6
Norfolk ---I9
North Red Deer 325--
Norvey ---E6

Obed 25---G5
Obaton 60---G10
Okotoks 448---J8
Olds 764---I8
Oliver ---G9
Onoway 50---G8
Otway ---H8
Oyen 390---I12

Paddle River ---F8
Pakan 50---F10
Pakowki ---K12
Park Gate ---G5
Parvella ---J11
Pashley 15---J12
Passburg 305---K8
Patricia 10---J11
Peace River Landing 980 ---D6
Pearce 18---K9
Pedley ---G5
Peers 5---G6
Peigan ---K9
Pemukin ---L12
Penhold 127---H8
Pickardville 20---F8
Pincher (Pincher Creek) 888 ---K9
Pincher City 73---
Pollock ---H7
Ponoka 1,594---H9
Princess ---J11
Provost 465---H12
Purple Springs 50 ---K11

Queenston 50---J9

Radnor ---I8
Raith ---G10
Raley ---K9
Ranfurly 60---G11
Raymond 1,394---K10
Redcliff 1,137---J12
Red Deer 2,328---H8
Redland 15---J9
Red Willow 10---H10
Reliance ---K11
Reno 10---E5
Retlaw 154---J10
Richdale 109---I11
Rimbey 319---H8
Riverbow ---J11
Rochester 15---F9
Rockyford 228---I9
Rocky Mountain House 375 ---H8
Rocky Rapids 5---G7
Ronalane ---J11
Rosalind 10---H10
Rosebud 130 ---I10
Rosedale 150---I10
Rose Lynn ---I11
Rosemary 7---J11
Rosyth 10---H11
Roundhill 10---G10
Rowley ---I10
Rumsey 116---I10
Rutherford ---F10
Ryley 242---G10

Saddle Lake 10--F11
St. Albert 800---G9
St. Paul de Metis 869 ---G12
Sangudo 75 ---G7
Saulteux ---E8
Saunders ---H7
Sawridge 50---E8
Scollard ---I10
Scotford ---G10
Scriven ---G6
Seba Beach 35---
Sedgewick 397---H11
Seven Persons 175 ---K11
Sharrow ---I12
Shepard 10---J8
Sibbald ---I12
Skiff ---K11
Smith Landing 368 ---A10
Smoky ---E5
Smoky River Mission ---D5
Solomon ---G5
Southesk ---J10
Spirit River 210--E3
Spring Coulee 50-K9
Standard ---K10
Standard 200 ---I10
Stand Off 25---K9
Stanmore 150---I11
Star ---G10
Stavely 292 ---J9
Stettler 1,416---H10
Stirling 294 ---K10
Stolberg ---H7
Stony Plain 360---G8
Strathcona 5,579---G9
Strathmores 584 ---I9
Strome 240---H11
Sturgeon Lake 184-E5
Suffield 89---J12
Sundance ---G6
Swalwell 225 ---I9
Swan River ---E7
Swastika ---I9
Sylvan Lake 180-H8

Taber 1,705---K10
Tawatinaw 25---F9
Taylorville ---K10
Tees 25---H9
Thorne ---H11
Thornton ---G6
Three Hills 471---I9
Tieland ---F8
Tilley ---J11
Tofield 500---G10
Tollerton 10---G6
Tomahawk 7---G7
Trout Lake ---F6
Traverse 200---J10
Trochu 537---I9
Tudor 8 ---I10
Tyrol ---G12

Ullen ---H7
Uncas ---G9

Vegreville 1,479--G11
Veldt ---H11
Vermillion 1,272--G12
Veteran 157---H12
Viewpoint ---H10
Viking 357---G11
Villeneuve 5---G8
Vulcan 641---J9

Wabamun 99---G8
Wabasca ---E10
Wagner ---E8
Wahstao ---F10
Wainwright 975--H12
Walsh 74---K12
Warden ---I10
Warner 281---K10
Watts ---I11
Wayne 250---I10
Westlock 321---F8
Wetaskiwin 2,061-G9
White Court ---F7
Whitford ---G10
Whitla 100---K12
Whoopup ---K10
Widewater ---E7
Wilson ---K10
Winnifred 200---K11
Withrow ---H8
Wostok 50---G10
Wrentham 25---K11

Yarrow ---K9
Youngstown 410---I11

INDEX OF SASKATCHEWAN

Population, 757,510 — *Capital, Regina* — *Land Area, 241,310 sq. m.*

Place	Pop.	Key
Abbey	180	J4
Abbott		K8
Aberdeen	196	H6
Aberfeldy		G3
Abernethy	280	J9
Adair		J9
Adanac	85	H3
Admiral	172	K4
Aikins		J5
Aiktow		J6
Alameta	208	K10
Alford		I5
Alida	75	K10
Allan	197	I6
Alpha		J9
Alsask	360	I2
Altawan		K3
Amazon	15	I7
Amulet	37	K7
Ancrum		I7
Anerley	20	I5
Anerold	221	K5
Anglia	65	I4
Annahelm	40	H8
Antar		J7
Antelope	20	J4
Antler	145	J11
Arbury		I8
Archive	12	J7
Arcola	605	K10
Ardath	58	I5
Ardill	26	K7
Arelee	16	H5
Arlington Beach		I8
Arran	142	I11
Artland	25	H2
Asquith	311	H5
Assiniboia	1,006	K6
Astum		I4
Atwater	83	J10
Avonhurst	15	J8
Avonlia	310	J8
Axford		K8
Aylesbury	115	J7
Badworth		I7
Bagley	10	G8
Baildon	25	J7
Balcarres	416	J9
Balgonie	204	J8
Baliol		H3
Bangor	110	J10
Bannock		H10
Barrier		H8
Battleford	1,229	H4
Battleford Junction		H4
Battrum		J4
Bayard		K7
Beadle	55	I4
Beatty	91	H8
Beaufield	5	I3
Belbeck	20	J7
Bellegarde	20	K11
Belle Plaine	50	J7
Bender	30	J10
Bengough	157	K7
Benson	60	K10
Bernard		J5
Bethune	220	J7
Beverly		J4
Bienfait	260	K10
Biggar	1,535	H4
Big River	516	G5
Birch Hills	312	G7
Birling		G4
Birmingham	36	I10
Birsay	46	
Birson		G7
Blackwood		J9
Bladworth	198	I6
Blaine Lake	334	H5
Blewett		K9
Blucher	40	H6
Blue Hill		J7
Blumenhoff	100	J5
Bodmin		G5
Boharm	15	J7
Bond		H9
Borden	160	H5
Boscurvis		K10
Bounty	122	I5
Brada		H4
Bradwell	84	I6
Brancepeth	15	G7
Bratt Lake		J8
Bratton	50	I5
Bredenbury	290	J11
Bremen	15	H7
Bresaylor	75	G4
Brewer	25	I10
Bridgeford	63	J6
Briercrest	175	J7
Broadacres		H3
Broadview	839	J10
Brock	136	I3
Broderick	120	I6
Brombead	139	K9
Brooking	100	K8
Brookside		J11
Brora		J8
Browning		K10
Brownlee	165	J7
Bruno	311	H7
B-Say-Tah	22	
Buchanan	361	I10
Buckland		G6
Bulyea	98	J8
Burgis		I10
Burnmore		I6
Burrows		J10
Burstall	179	
Buttress	25	J7
Byrne		K9
Cabri	532	J4
Cadillac	197	K5
Calder	180	I11
Calley		I10
Cana		J10
Candiac	40	J9
Candon		H4
Canora	1,230	I10
Cantuar	40	J4
Cantyre		G10
Canwood	158	G6
Carievale	175	K11
Carlton	25	H6
Carlyle	394	K10
Carmel	50	H7
Carmichael	60	J4
Carnduff	494	K11
Caron	243	J7
Carruthers	75	H3
Cavell	33	H4
Ceba		G10
Cedoux	35	K9
Ceepee		H6
Central Butte	221	J6
Ceylon	141	K8
Chamberlain	128	J7
Chandler		K9
Chaplin	215	J6
Charlton		H4
Chemong		G10
Churchbridge	189	J10
Clair	50	H9
Clarkboro	10	H6
Clarks Crossing		H6
Clavet	24	H6
Claybank	25	K7
Cleeves		G3
Cloam		H4
Clonfert		G6
Clonmel		I10
Clouston	20	G6
Coalfax		K9
Cokato		I10
Coleville	52	I3
Colgate	88	K9
Colmer		J9
Colonsay	183	H7
Congress	39	
Conquest	286	I5
Consul	38	K3
Corinne	25	J8
Cote		I11
Court		I3
Craik	570	J7
Cramersburg	10	J3
Crane Lake	25	K4
Craven	112	J8
Craven Junction		J7
Creelman	194	K9
Cressman		I7
Crestwynd	30	J7
Crichton	30	K5
Crooked River	100	H9
Cross		K3
Crutwell		G6
Cudworth	331	H7
Cullen	25	K9
Cullyton		I7
Cumberland House	50	F11
Cupar	384	J8
Curt Hill		K10
Cut Knife	158	H4
Cymric	20	I8
Dacer		H4
Dafoe	102	I8
Dalesboro		K10
Daimeny	172	H6
Dalzell	15	J10
Dana	75	H7
D'Arcy	60	I4
Darmody	70	J6
Davidson	652	I6
Davin	38	J8
Davis	25	G7
Daysville		G4
Debden	125	G5
Deborah		K10
Delisle	273	I5
Delmas	225	G4
Denholm	90	H5
Denzil	136	H3
Deveron		J9
Devil Lake		I10
Dewar Lake	75	I3
Dilke	81	J7
Dinsmore	171	I5
Disley	89	J7
Dodsland	185	I4
Dollard	118	K4
Domremy	77	H7
Doonalde		K11
Dracup		I10
Drake	99	I8
Drinkwater	239	J7
Driver	20	I3
Druid	70	I4
Dubuc	223	J10
Duck Lake	437	H6
Duff	111	J9
Dumas	55	K10
Dumble		G5
Dumblane	161	I5
Dummer	85	K8
Dundurn	197	I6
Dunelm	20	J5
Dunkirk	50	J7
Dunleath	20	H10
Duro		H6
Duval	133	I8
Dysart	189	J9
Earl Grey	269	J8
Earlswood	20	J10
Eastend	427	K4
Eatonea	205	
Ebenezer	55	I10
Edam	186	G4
Edenwold	131	J8
Edgely	15	J9
Elbow	286	I6
Elcott		K10
Eldred	25	G5
Elfros	217	J9
Ellisboro	30	J9
Elmore	20	K11
Elm Spring	5	K6
Elrose	217	I4
Elrose Junction		I5
Elstow	146	H6
Elswick	15	K9
Emmaville		G4
Enfin		I10
Englefield	115	H8
Ens		H7
Ermine		I3
Ernfold	97	J6
Esk	40	I8
Eskbank	50	J6
Esterhazy	420	J11
Estevan	2,290	K9
Estlin	50	J8
Eston	318	I4
Estuary	216	J3
Ettington	37	K6
Evesham	73	H3
Excel		K7
Expanse	126	K7
Eyebrow	246	J6
Fairlight	94	K11
Fairmount	25	I3
Fenwood	139	I9
Fielding	105	H5
File Hills		I9
Fillmore	244	K9
Findlater	93	J7
Finnie		J9
Fishing Lake		I9
Fiske		I4
Flaxcombe	116	I3
Fleets Springs		H7
Fleming	263	J11
Floral		H6
Foam Lake	451	I9
Fond du Lac	454	A5
Forgan		I5
Forget	257	K9
Forres		J3
Fort		I4
Fort a la Corne	25	G8
Fort Pelly		I11
Fort Pitt	147	G3
Fort Qu'Appelle	495	J8
Fort Walsh		K3
Fortune	10	I4
Forward	47	K8
Foxleigh		J8
Francis	173	J9
Frobisher	168	K10
Froude	40	K9
Frys	10	K11
Fusilier	38	I3
Gainsborough	229	K11
Galilee	15	K7
Gallivan		H3
Gap View		K9
Gerald	50	J11
Gettysburg		I4
Gilroy		J6
Girvin	132	I6
Glasnevin	25	K7
Gledhow		I5
Glenavon	171	J9
Glen Ewen	138	K10
Glenside	165	I6
Glidden	80	
Goodeve	219	I9
Goodwater	123	K9
Goose Lake		K8
Gorlitz	50	I10
Govan	495	I8
Govenlock	75	K3
Gouverneur	25	K5
Grand Coulee	92	J8
Grandora	25	H5
Gravelbourg	1,106	K6
Gray	45	J8
Grayson	222	J10
Greenan	25	I4
Greenbush	25	H10
Green Lake	35	F5
Grenfell	765	J10
Griffin	146	K9
Guernsey	122	I7
Gull Lake	788	J4
Haddington		I5
Hafford	183	H5
Haglof		I8
Hague	228	H6
Halbrite	61	K9
Halcro		G7
Hallard		H3
Hamar		K9
Hamton		I10
Handel	53	H4
Handsworth		K9
Hanley	312	I6
Happyland		J3
Hardy	50	K8
Harkness		I7
Harris	258	I5
Hatfield	7	I8
Hatton	210	
Haultain		I6
Hawarden	237	I6
Hawoods		H5
Hawthorne		J10
Hazelcliff	10	J10
Hazenmore	187	K5
Headlands		I9
Hearne	50	J8
Hepburn	178	H6
Herbert	827	J5
Herschel	127	I4
Heward	91	K9
Highgate	5	H4
Hildebrand		K10
Hirsch	25	K10
Hitchcock	40	K9
Hodgeville	88	J6
Holdfast	217	J7
Horizon	42	K7
Howell	182	H7
Hubbard	79	I9
Hudson Bay Junction	160	H10
Hughton	88	I4
Hume	20	K9
Humboldt	1,822	H8
Huntoom	35	K9
Hustlers		J7
Hyas	95	I10
Imperial	305	I7
Indi		I6
Indian Head	1,439	J9
Ingleford	2,002	K9
Innes		K9
Insinger	76	I9
Instow	35	K4
Invermay	147	I10
Isle a la Crosse	25	E4
Ituna	335	J9
Ivor		I4
Jack Fish Lake		G4
Jameson		J8
Jansen	164	I8
Jasmin	83	J9
Java		J4
Kaiser		J10
Kamsack	2,002	I11
Kandahar	114	I8
Keddleston	25	J7
Keeler	106	J7
Keithville		J5
Kelfield	92	I4
Kelliher	320	I9
Kelso	25	J11
Kelvington	60	I6
Kenaston	217	I6
Kendal	147	J9
Kennedy	247	K10
Kennell		J8
Keppel	10	H5
Kerrobert	788	I3
Kessock		I11
Khedive	106	K8
Kilwinning		G5
Killaly	146	J10
Kincaid	226	K5
Kincorth	40	K3
Kindersley	1,003	I3
Kingsford		K9
Kinistino	382	H8
Kinley	92	H5
Kipling	367	J10
Kisbey	261	K10
Knollys		K4
Kristnes		I9
Kronau	66	J8
Krydor	104	H5
Kuroki	84	I9
Kylemore	20	I9
Kyleville	25	J5
Lac la Ronge	20	F7
Lac Pelletier	5	K5
Lac Verte	5	H8
Lafleche	356	K6
Laird	176	H6
Lajord	85	J8
Lake Center		I7
Lenapman	163	K10
Lancer	131	J3
Landis	145	H4
Landscape		K7
Lang	341	K8
Langbank	48	J10
Langenburg	307	J11
Langham	430	H6
Lanigan	426	I8
Larsen		I6
Lashburn	331	G3
Laura	195	I5
Lawson	87	J6
Leader	765	
Leask	176	G5
Lebret	274	J9
Leipzig	83	H4
Leitchville		K4
Lemberg	472	J9
Lemsford	37	J3
Leney	83	H5
Leney	83	I5
Lenora Lake	119	H8
Leofnard	10	K7
Leross	86	I9
Leslie	162	I9
Lestock	280	I9
Lewvan	60	J8
Liberty	161	I7
Lily Plain		G6
Limerick	324	K6
Lindequist		H4
Lintlaw	55	H10
Lipton	273	I9
Little Manitou		I6
Little Woody		K7
Lloydminister	469	G3
Lobethal		J5
Lockwood	117	I8
Loreburn	180	I6
Lorlie	25	J9
Lost River	20	G9
Lovat		J9
Lovena	202	
Loverna	350	I3
Lucky Lake	112	J5
Lumsden	498	J7
Luseland	249	H3
Lydden	5	I5
McDonald Hills		I8
McGee	38	I4
McLean	150	J9
McTaggart	80	K8
Macdowall	25	G6
Macfarlane		I8
Macklin	364	H3
Mac Nutt	179	I11
Macoun	195	K9
Macrorie	154	I6
Madrid		J7
Maidstone	227	G3
Mair	20	K11
Major	64	I3
Manor	210	K10
Maple Creek	1,002	K3
Marcelin	212	G5
Marchwell	40	J11
Marengo	88	I3
Margo	97	I9
Marieton		J8
Markinch	172	J8
Marquis	126	J7
Marriott		I4
Marshall	86	G3
Maryfield	276	K11
Maskakee		H7
Mawer	125	J6
Maxim	50	K8
Maymont	151	H5
Mazenod	181	K6
Meacham	90	H7
Melaval		K6
Melfort	1,746	H8
Melville	2,808	J10
Meota	236	G4
Mervin	126	G4
Merid	25	I3
Meridian		K10
Merwood		K7
Meyronne	247	K6
Midale	180	K9
Mikado	40	I10
Milden	151	I5
Milestone	472	K8
Mistatim	20	H9
Mistawasis	15	G5
Mitchellton	56	K7
Montmarte	287	J9
Montreal Lake	25	F6
Moosejaw	19,285	J7
Moosomin	1,099	J11
Moreland	10	K8
Morse	559	J5
Mortlach	398	J6
Mossbank	303	K7
Mount Green		K9
Mozart	60	I9
Muenster	116	H8
Mulock	5	I11
Murraydale		K4
Muscow	9	J8
Mutries		J9
Naicam	119	
Naisberry	10	H8
Narrows Lake		H4
Naseby		H4
Neelby		J10
Neely		I7
Nepas		H10
Neptune	50	K8
Netherhill	114	I4
Net of Lakes		H9
Neudorf	500	J10
Neville	151	K5
New Ottawa		H5
Nokomis	547	I8
Normanton		I5
Norquay	198	I10
North Battleford	4,108	H4
Northgate	25	K10
North Portal	191	K10
North Regina	586	J8
Nottingham	20	K10
Nutana	112	I6
Nut Lake	20	H9
Nut Mountain	20	H10
Oakshela	5	J10
Oban	10	H4
Odessa	254	J9
Ogema	345	K7
Onion Lake	35	G3
Onward	10	I3
Openshaw		K10
Orcadia	15	I10
Osage	109	K9
Osler	109	H6
Otosquen		G10
Otthon	72	I10
Outlook	704	I6
Outram	15	K9
Ovenstown		I14
Owensville		I4
Oxbow	602	K10
Palisade		K4
Palmer	58	K6
Pambrun	45	K5
Pangman	61	K8
Parkbeg	54	J6
Parkman	15	K11
Parkside	99	G6
Parry	60	K8
Pasqua	40	J7
Paswegin	45	H9
Pathlow	60	H8
Patrick		J9
Paynton	123	G4
Peesane	40	H9
Pelican Narrows	403	E10
Pelly	288	I11
Pennant	125	J4
Pense	247	J7
Penzance	98	I7
Percival	15	J10
Percy		K10
Perdue	358	H5
Pescal		H4
Peterson	15	H7
Pheasant Forks		J10
Piapot	232	K4
Pilger	10	H7
Pilot Butte	129	J8
Pinkham	75	I3
Pinto	100	K10
Pitman		J8
Plato	125	I4
Pleasant Valley		H8
Plenty	135	I4
Plunkett	80	I7
Polwarth	10	G6
Ponteix	330	K5
Portage La Roche	216	D2
Porter		H4
Portreeve	71	J3
Prairie River	20	H10
Preeceville	319	H10
Prelate	446	J3
Premier		J4
Primate	30	H3
Prince	40	G4
Prince Albert	7,558	G6
Prongua	10	H4
Prussia		J3
Punnichy	200	I8
Pym		I5
Qu 'Appelle	688	J9
Quill Lake	246	H8
Quinton	97	I8
Radberry		H5
Radisson	431	H5
Radium		I7
Radville	883	K8
Rainton	25	K9
Ralph Station	25	K9
Rama	127	I10
Ravenscrag	35	K4
Raymore	280	I8
Readlyn	100	K7
Red Deer Hill	50	G2
Red Jacket	40	J11
Redvers	181	K11
Reford	22	H4
Regina	34,432	J8
Regina Beach	379	J7
Renown	30	I7
Revenue	25	H3
Rhein	428	I10
Riceton	60	J8
Richard	93	H5
Richardson	20	J8
Richie		K8
Richlea	83	I4
Ridpath	35	I4
Riverhurst	330	J5
Riverview		I6
Robsart	100	K3
Rocanville	415	J11
Roche Percee	99	K9
Rockhaven	100	H4
Roe		K8
Rokeby	35	I10
Roscoe		H11
Rose Plain		K10
Rosetown	865	I4
Rossduff		I5
Ross Junction		I10
Rossman		H3
Rostbern	1,074	H6
Rouleau	590	J8
Ruddell	96	H5
Rudy		I6
Rush Lake	109	J5
Runnymede	50	I11
Rutan		H7
Ruthhilda	60	I4
Rutland	35	H3
St. Antoine		K11
St. Brieux	144	H8
St. Gregor	88	H8
St. Louis	60	H7
St. Marys		J8
Saltcoats	479	I10
Salter		H4
Salvador	165	H3
Saskatchewan Landing	15	J4
Saskatoon	25,739	H6
Sceptre	266	J3
Scott	236	H4
Scotsguard	125	K4
Secretan	25	J6
Sedley	198	J9
Semans	450	I8
Senate	25	K3
Senlac	88	H3
Service		K10
Seward		J5
Shackleton	99	J4
Shand	40	K9
Shaunavon	1,146	K4
Sheho	206	I9
Shell Brook	402	G6
Sidewood	50	J4
Silton	98	J8
Simpson	217	I7
Sinnett		I8
Sintaluta	320	J9
Slager		K8
Sluggett		H10
Smiley	90	I3
Souris Valley		K8
Southey	324	J8
South Fork	35	K4
Sovereign	142	I5
Spalding	25	H8
Speers	105	H5
Sprattsville		I6
Springside	170	I9
Spring Valley	97	K7
Springwater	106	I4
Spy Hill	136	J11
Stalwart	50	I7
Stanley	241	E8
Star City	591	H8
Steep Creek	125	G7
Stenen	195	H10
Stinson		K9
Stockholm	174	J10
Stonehenge	20	K6
Stony Beach	50	J7
Stony Lake		G4
Stornoway	88	I11
Storthoaks	80	K11
Stoughton	364	K9
Stranraer	63	I4
Strasburg	514	I8
Strehlow		I6
Strongfield	119	I6
Sturgis	179	H10
Success	93	J4
Summerberry	94	J10
Superb	35	I3
Surbiton	10	I5
Sutherland	961	H6
Swanson	59	I5
Swartmore	25	H4
Sweet Grass		H3
Swift Current	3,518	J5
Tako	25	H3
Tallman		H5
Talmage	40	K9
Tantallon	174	J11
Tate	98	I8
Tatsfield	5	H3
Taylorton	350	K10
Tessier	68	I5
Thackeray		H4
Theodore	287	I9
Tilney	15	J7
Tiny	15	I10
Tisdale	783	H9
Togo	298	H11
Tompkins	254	J4
Torquay	135	K9
Touchwood	7	I9
Tramping Lake	100	H3
Traynor	20	H4
Tribune	166	K8
Trossachs	50	K8
Truax	112	K8
Tuffnell	40	I9
Tugaske	230	J6
Tullisville		I5
Turtleford	288	G4
Tuxford	156	J7
Tyran	178	J9
Una		K7
Undora		I7
Unity	611	H3
Valor		K6
Valparaiso	50	H8
Vandura	25	J10
Vanguard	299	K5
Vanscoy	89	H5
Vanstone		I10
Vantage	162	K6
Vawn	78	G4
Venn	67	I7
Vera	10	H3
Verulum		H3
Veregin	299	I11
Verwood	242	K7
Vibank	277	J8
Viceroy	156	K7
Vidova	58	K3
Viewfield	30	K9
Viscount	315	H7
Vonda	383	H7
Wachee		H10
Wadehope		K10
Wadena	544	H9
Wakaw	387	H7
Waldeck	140	J5
Waldheim	273	H6
Waldron	114	J10
Walpole	35	K10
Wapella	401	J11
Warman	172	H6
Warmley		K10
Waseca	106	G3
Watrous	1,101	I7
Watson	396	H8
Wauchope	59	K11
Wawota	245	K10
Webb	259	J4
Webster		K9
Welby	15	J11
Weldon	150	G8
Welwyn	259	J11
Weyburn	3,193	K8
Whitesand	15	I10
Whitewood	499	J10
Wiggins		I4
Wilbert		H3
Wilcox	383	J8
Wilkie	778	H4
Wilkie Bay		J7
Willowbrook	98	I9
Willow Bunch	100	K7
Willows	50	K7
Wimmer	15	H8
Windhorst	230	J9
Winlaw		K11
Winter		H3
Wiseton	75	I5
Wishart	15	I9
Wolfe		H4
Wolffton		I7
Wolseley	956	J9
Wood Mountain	30	K6
Woodrow	193	K6
Wordsworth	25	K10
Workman		K11
Wroxton	140	I11
Wymark		J5
Wynyard	849	I8
Xena		I7
Yarbo	25	J11
Yellow Grass	468	K8
Yoeman	30	K8
Yonker	20	H3
Yorkton	5,151	I10
Young	310	I7
Zangwill		I6
Zealandia	245	I5
Zelma	66	I6
Zeneta	20	J10
Zenith		I7
Zumbro		H3

INDEX OF MANITOBA

Population, 610,118 — *Capital, Winnipeg* — *Land Area, 231,926 sq. m.*

Place	Pop.	Key
Adelpha		K2
Agnew		K1
Alexander	325	K2
Almasippi		K4
Altamont		K4
Altona	400	K5
Angusville	75	J2
Arborg	100	J5
Arden	208	J3
Arizona		K4
Arnes	40	J6
Arnold		K4
Arrow River	35	J1
Asessippi	35	J1
Asbern	120	I4
Austiu	250	K4
Baden		H1
Badger		K7
Bagot	40	J4
Baldur	400	K3
Balmoral	100	J5
Balsam Bay	50	J6
Banting		K3
Beausejour	994	J6
Bedford		K6
Belair		J6
Belmont	250	K3
Belleview	25	K1
Bender		I5
Benito	200	I1
Berens River	25	H6
Bernice		K1
Berton	20	J3
Binscarth	339	J1
Birch River	75	H1
Birtle	560	J2
Boissevain	825	K2
Bowden		E4
Bowsman	100	H1
Brandon	15,397	K2
Brandon Junction		K3
Brookdale	125	J3
Buelah		J2
Butler	20	K1
Cabot		K5
Camille		K3
Camper	40	I4
Carberry	794	K3
Cardale	50	J2
Carman	1,591	K4
Carman Junction		K5
Cartwright	300	K3
Cawdor		J4
Cedar Lake (Chemahawin)		G2
Chace		K6
Chemabawin (Cedar Lake)		G2
Cheman		G1
Chater	25	K3
Chortitz	50	K6
Clandeboye	35	J5
Clan William	100	J3
Clarkleigh		J4
Clearwater	100	K3
Copeley		K1
Cordova	5	J3
Cormorant		F2
Coulter	25	K1
Cowen	15	H2
Crandall	150	J2
Crewe		J1
Cromer	67	K1
Cross Lake		F5
Cupis		F2
Curtes		K4
Cypress River	400	K4
Crystal City		K3
Danvers		J3
Darlingford	250	K4
Darwin		K7
Dauphin	3,885	I3
Decker	45	J2
Deerfield		I1
Deerhorn	30	J5
Deleau	50	K2
Deloraine	685	K2
Delta		J4
Dominion City	350	K6
Dott		K7
Douglas	150	K3
Dropmore	35	I1
Dufrost	30	K6
Dunn		K4
Dunrea	200	K3
Durban	125	I1
Dyce		F2
Earchman		E4
East Bay	25	I3
East Selkirk	600	J6
Eden	115	J3
Edrans	40	J3
Edwin	15	K4
Elgin	350	K2
Elie	75	K5
Elkhorn	534	K1
Elm Creek	310	K5
Elva	75	K1
Emerson	895	K5
Emerson Junction		K5
Ephinstone		J2
Erickson	100	J2
Eriksdale	265	J5
Ethelbert	125	I2
Ewart	25	K1
Fairfords House	100	I4
Fannystelle	150	K4
Findlay	25	K2
Firdale	20	J3
Fisher	100	H2
Fork River	100	I3
Forrest	30	K3
Fort Alexander	75	J6
Fort Churchill		B9
Fort Nelson		C9
Foxwarren	277	J2
Franklin	100	J3
Freshford		G1
Garland	60	I2
Gauthier		K5
Gervais		K5
Geyser		J5
Gilbert Plains	737	I2
Gilbert Plains Junction		I3
Gimli	617	J6
Giroux	70	K6
Gladstone	832	J4
Glenboro	550	K3
Glencairn	25	J3
Glenella	100	J3
Goodlands	100	K2
Goval		F2
Grand Beach		J6
Grand Clairiere		K2
Grand Rapids		G3
Grandview	846	I2
Greenway	50	K3
Gretna	581	K5
Griswold	10	K2
Grosse Isle	20	J5
Gruber		I2
Gypsumville	50	I4
Hallboro		J3
Hamiota	609	J2
Hamlet		J5
Harding	75	J2
Hargrave		K1
Harrowby	40	J1
Harte	15	J3
Hartney	576	K2
Haskett	60	K5
Headingly	200	K5
Hecla		I6
Helmer		D5
Hilbre	15	I4
Hilton	100	K3
Hnausa	25	J6
Holland	436	K4
Holmfield	150	K3
Huns Valley		J3
Husavick		J6
Inwood	50	J5
Isabella	50	J2
Isafold		I5
Jeff		F1
Justice	50	J3
Katrine	20	J4
Kemnay	20	K2
Kenville	85	I1
Keyes	50	J3
Killarney	871	K3
Kinapik		F2
Kinosota	20	J3
Kirkella	25	J1
Kiski		E3
Kleefeld	20	K6
Komarno	20	J5
Kreuzburg		J5
La Broquerie

INDEX OF ONTARIO

Population, 2,933,662 — *Capital, Toronto* — *Land Area, 365,880 sq. m.*

Northern Part

Place Pop. Key

Abitibi ---H16
Agate ---I14
Akov ---H13
Albany Forks---H12
Alexandria 2,195-H13
Allan Water---G6
Alcona ---G5
Ancliff ---I8
Ames ---H12
Amyot ---I12
Argolis ---I13
Arms ---H11
Armstrong 25---G8
Atikokan 50---I5

Baird ---I7
Balkan ---H17
Bankfeld ---H10
Banning ---I4
Barclay ---H4
Barwick 75---I3
Belleek ---H16
Bertram ---H12
Bonheur 18---H5
Bourkes 10---H16
Bremner ---I11
Bucke ---G6
Buda ---I7
Busteed ---H2

Cameo ---G7
Canyon ---G3
Caramat ---H11
Carver ---G11
Charlton 405---J16

Cochrane 3,306---H16
Coldwell ---I10
Collins 10---G7
Connaught 200---I15
Coppell 200---H13
Cromyn ---H8

Dalton ---I13
Dane ---I17
Devlin 40---I3
Dinorwic 50---H4
Dishnish ---I13
Dona ---I7
Driftwood 25---H15
Dryden 1,019---H4
Dunrankin ---I14

Eagle River 20---H3
Earlton Jc.---J17
Elk Lake 700---J16
Emo 300---I3
Emera 2,016---H13
Englehart 759---J17
English 20---H6
Exton ---G10

Fairloch ---H9
Farlane ---G2
Farrington ---I4
Fauquier 25---H15
Ferland ---G8
Finmark ---I7
Fire River---I13
Flavel ---G3
Flint ---G11
Flying Post---I14
Foleyet 500---I14
Fort Frances 3,109---I3
Fort Matachewan 90 ---J16
Fort Severn ---B9
Fort William 20,541 I8
Franz 50---I12
Frazer ---H12
Freda ---G4
Frederick House 20 ---H15
Fowler ---G6

Gamsby ---H11
Gladwich 50---J14
Goodwin ---I17
Graham ---G5
Grant ---G10
Grassett 400---I12
Gravel 50---I9
Green ---G8
Griff ---I7
Gunflint ---I6

Hale ---H13
Harty ---H14
Harvey ---G6
Hawk Jc.---I12
Hawk Lake---H3
Hearst 400---H13
Heaskip 100---J17
Helen Mine---I12
Heron Bay 170---I10
Hillsport ---H11
Hogarth ---H9
Holland ---H13
Holland ---I15
Hornepayne 150--H12
Hudson ---G1
Hughes ---H16
Hunter ---G3
Hurkett 100---I8
Hymers 75---I7

Ignace 125---H5
Ilkeston ---I14
Ingolf 10---H2
Iroquois 1,178---I16

Jack Fish 40---I10
Jackpine ---H9
Jacobs ---G7
Jellicoe ---I19
Jones ---G3
Josephine Mine---J11
Jungle ---H16

Kabaigon ---I6
Kabina ---H12
Kalmar ---I2
Kama 30 ---H9
Kaministikwia 25--I7
Kapita 926---G9
Kashaboiwe 1,000--I6
Kawa ---G7
Kawene ---I5
Keego ---I6
Keemle ---H10
Keewatin 1,327---H2
Kelso ---I16
Kinogami ---I16
Kenora 5,407---H2
Kinghorn 20---H10
Kirke ---H16
Kitigan 60---H14
Knowlton ---H6
Kowkash 15---G9
Krugerdork ---J17

Larson ---H6
La Vallee ---I3
Lennon ---H12
Linko ---I7
Longlac 75---H10
Low Bush---H16
Lowther ---H14
Lux ---H11

McIntosh ---G3
Mckenzie ---I8
McKirdy ---H9
MacPherson ---H14
Mabella 10---I6
Macbey ---H13
Macduff ---H12
Mack ---H17
Magpie Jc.---J11
Magpie Mine---J11
Malachi 10---G2
Martin Fall---F10
Matheson ---I16
Matice 40---H13
Mattawin ---I7
Michipicoten Harbour 1,001---J11
Middleton ---I10
Millidge ---G4
Minaki ---G2
Minaki ---I17
Minataree ---G8
Mine Centre 100---I4
Minnipuka ---I13
Missanabie 30---I13
Missonga ---I14
Mokomon ---I7
Monteith 100---I16
Moonbeam 150---H15
Moose Factory ---F16
Morgan ---G3
Murillo 120---I7

Nagagami ---H12
Nahma ---H15
Nakina ---G10
Nellie Lake 150--I15
Neswabin ---I13
New Brunswick---I13
New Post 40---G15
Nezah ---H9
Niblock ---H6
Nipigon 448---H8
Nipigon House 48--H7
Norembega ---H19
Norris ---H13
North Lake ---I6
Nushka ---I16

Oatland ---I14
Oba 25---H12
Obakami ---H12
O'Brien ---H6
Octopus ---H10
Ogabalia ---G11
Ogaming ---G11
Ogoko ---G7
Ombabika ---G9
Omo ---H13
Onaping ---G7
Opasitka ---H14
Opemisha ---G10
Orient Bay ---H9
Oscar ---H6
Osnaburgh House --F7
Osawin ---H11
Oxdrift 250---H4

Pagwa ---G11
Pagwachuan ---H10
Palomar ---I14
Pardee ---J13
Parmachenene ---H8
Pascopee ---G7
Paska ---G9
Pearl 51---I8
Pelican ---G5
Penhurst ---H12
Penquani ---G9
Peterbell ---I14
Pine ---I13
Pinewood 75---I2
Porcupine ---I16
Porquis Jc. 100---I15
Port Arthur 14,886-I8
Pullen ---H15

Quibell 20---G3
Quorn ---H6

Rainy River 1,444-I2
Raleigh ---H5
Ramore 400---I16
Reddett 40---G2
Richan ---G4
Robinson ---G5
Rosnel ---G5
Rossmere ---I6
Rossport 150---I9
Rowan ---I7
Ryland ---H13

Sabaqua ---I6
Savanne 75---I6
Savoff ---H11
Schreiber 1,402---I9
Scovil ---H2
Seagram ---H10
Secord ---H14
Sesekinika ---I16
Shawmere ---I14
Shekah ---H12
Sibley ---I8
Silver Creek---I7
Silver Mt.---I7
Sioux Lookout 1,127 ---G5
Smith ---G5
Smyth ---J16
South Porcupine 1,500 ---I15
Stackpool 25---J14
Stanley Junction--I7
Stratton 75 ---I3
Strickland ---H15
Staunton ---G6
Sunstrum 20---G4
Superior Junction 100 ---G5
Swastika 250---I16

Tache 10---H4
Taggart ---G4
Tannin 10---H6
Taradale ---H11
Tashota 25---G9
Teltaka ---H11
Thornloe ---J17
Timmins 3,843---I15
Tionaga ---I15
Titannia ---G10
Tondern ---H12
Tudhope ---H15

Unaka ---H5
Upsala ---H6

Valoria ---H5
Vermilion Bay 15-H3

Wabigoon 75---H4
Wade ---G2
Wako 25---I5
Wapiti ---H12
Warneford ---I19
Watini ---G11
Weatherbee ---G8
West O'Brien Junction ---I5
White ---G2
White Dog 126---G2
White Fish 50---I7
White River 100--J11
Wilga ---G11
Willet ---G8
Windigo ---I6

Ycliff ---G5
Yonde ---H5

Southern Part

Place Pop. Key

Achigan ---K12
Achray ---L19
Acton 1,722---N16
Adolphustown 175 N20
Agawa ---J12
Agincourt 300---N17
Agnone ---L18
Ailsa Craig 532---N15
Alexandria ---L22
Alfred 500---L22
Algoma 150---K14
Alice ---L19
Alma 200---N16
Allandale 1,200--M17
Allenford 300---M15
Alliston 1,376---M17
Almonte 2,426---L20
Alton 700---N16
Alvinston 691---O15
Amherstburg 2,769 O13
Ancaster 300---N17
Angus 250---M17
Apsley 150---M18
Arden 250---M19
Arkona 420---N15
Arnprior 4,077---L20
Arthur 1,104---N16
Ashburnham 1,647 M18
Ashdad 25---L20
Athens 726---M20
Atherley 116---M17
Atwood 650---N15
Auburn 200---N15
Aultsville 500---L21
Aurora 2,307---M17
Aylmer 2,194---O16
Ayr 777---N16
Ayton 450---M16
Avonmore 400---L22
Azen ---K16

Baden 800---N16
Bala 346---L17
Bancroft 768---L19
Bannockburn 75--M19
Barrie 6,936---M17
Barrys Bay 850---L19
Bath 349---M20
Bathurst 100---M20
Bayfield 402 ---N15
Baysville 200---L18
Beachburg 500---L20
Beamsville 1,256-N17
Beaucage 700---K17
Beaverton 933---M17
Beckwith 25 ---L20
Beeton 582---M17
Bellamys 50---M21
Belle River 608---O14
Belleville 12,206-M19
Bellevue 200---K12
Belmont 600---O15
Belwood 300---N16
Berkeley 200---M16
Berwick 200---L21
Bethany 450---M18
Bethnal ---J14
Binbrook 150---N17
Bisco 271---J14
Blenheim 1,565---O15
Bind River 1,843-K13
Blissett ---K18
Bloomfield 600---N19
Blyth 656---N15
Blytheswood 50---O14
Bobcaygeon 1,095-M18
Bolton 679---N17
Bonfield 421---K17
Bothwell 633---O15
Bourkes 10---J16
Bowmanville 3,233 ---N18
Bracebridge 2,451 M17
Bradford 961---M17
Brampton 4,527--N16
Brantford 29,440-N16
Brawny ---L18
Brechin 300---M17
Breslau 200---N16
Bridgeburg 2,401-O18
Brigden 750---O14
Bright 400---N16
Brighton 1,411---N19
Brockville 10,040-M21
Brockville Junction 80 ---M20
Bronte 400---N17
Brooklin 500---N18
Brucefield 200---N15
Bruce Mines 477-K12
Brunner 45---N15
Brussels 870---N15
Burford 800---N16
Burgessville 300--N16
Burks Falls 981-L17
Burleigh 25---M18
Burlington 2,709-N17
Burnt River 100--M18
Burwash ---K16
Buxton 125---O14
Byng Inlet 200--L16

Cache Bay 926---K16
Cache Lake ---L18
Cainsville 500---N16
Caipha 10---J15
Calabogie 400---L20
Caldwell Junction-N17
Caledon 235---N17
Caledonia 1,223---N16
Caledonia Springs 500 ---L22
Callander 700---K17
Cambridge 75---L21
Camden East 600-M19
Camilla 50---M16
Campbellford 2,890 ---M19
Canfield 250---N17
Cannington 869---M17
Capreol 1,287---K16
Cardinal 1,241---M21
Cargill 500---M15
Carleton Place 3,841 ---L20
Carp 500---L20
Cartier 333---K15
Casselman 977---L21
Castleton 450---M18
Cataract 100---N16
Cayuga 784---N17
Cedar Springs 200 ---O14
Centralia 250---N15
Chalk River 50--L19
Chapleau 2,000---J13
Charleston 150---M20
Charlton 405---J16
Chatham 13,256---O14
Chatsworth 332---M16
Cheapside 100---O17
Chelmsford 1,045-K15
Chesley 1,708---M15
Chesterville 967--L21
Chippawa 1,137--N18
Claremont 500---N18
Clifford 469---N16
Cluton 2,018---N15
Cobalt 4,449---J17
Cobourg 5,327---N18
Coboconk 450---M17
Cobden 711---L19
Coe Hill 100---M19
Colborne 932---N19
Coldwater 658--M17
Collingwood 5,882 M16
Comber 500---O14
Combermere 200--L19
Consecon 500---N19
Cookstown 600---M17
Copper Cliff 2,597-K15
Corinth 175---O16
Cornwall 7,419---L22
Corunna 300---O14
Courtland 350---O16
Courtright 448---O14
Craig ---N15
Crean Hill ---K15
Crediton 600---N15
Creemore 653---M16
Crerar ---K16
Crysler 680---L21
Crystal Beach 298 O17
Cumberland 300---L21
Currie 20---N16
Cutler 400---K14

Dahlia ---L19
Dalton ---J13
Dane ---J17
Darlington ---N18
Dayton ---K13
Dean Lake 402---K13
Deer Lake 25---L16
Delamere ---K16
Delhi 733---O16
Deloro 279---M19
Delta 500---M20
Denbigh 200---L19
Depot Harbour---L16
Desbarats 50---K13
Deseronto 1,847--M19
Deux Rivieres 200 ---K18
Diver ---K17
Dobbinton 75---M15
Dorchester 800---N15
Dorset 200---L18
Douglas ---L19
Drayton 600---N16
Dresden 1,339---O14
Drumbo 500---N16
Dublin 350---N15
Dundalk 675---M16
Dundas 4,978---N16
Dungannon 300---N15
Dunnville 3,224---O17
Durham 1,494---M16
Dutton 813---O15

Earlton Junction -J17
Eastview 5,324---
Eau Claire 40---K18
Edgington 100---L17
Edys Mills 50---O14
Eganville 1,015---L19
Elgin 300---M20
Elk Lake 700---J16
Elmira 2,016---N16
Elmvale 900---M16
Elmwood 600---M16
Elora 1,136---N16
Embro 460---N15
Enghehart 759---J17
Erican 205---
Erie Beach 28---O16
Erin 479---N16
Erindale 200---N17
Espanola 3,051---K15
Essex 1,588---O14
Ethel 250---N15
Exeter 1,442---N15

Fallbrook 200---M20
Fargo 60---O15
Felix ---J15
Fenelon Falls 1,031 ---M18
Fergus 1,796---N16
Field 125---K17
Finch 383---L21
Flower 25---L20
Flying Post ---J14
Foleyet ---J14
Ford City 5,870---
Forest 1,422---N15
Fort Erie 1,546--O18
Fort Matachewan 90 ---J16
Foxboro 300---M19
Franks Bay ---K17
Frankford 786---M19
Franktown 110---L20
Fraserville 50---M18
Frater ---J12
Fredericksburg 500 ---M20
French 411---K16
French River 140-L15

Galetta 150---L20
Galt 13,216---N16
Gananoque 3,694-M20
Garden 594---K12
Georgetown 2,061-N16
Gladwick ---J14
Glanford 25---N16
Glen Allan 400---N16
Glencoe 862---O15
Glen Robertson 250 ---L22
Glen Tay 200---M20
Gloucester 50---L21
Goderich 4,107---N15
Gogoma 10---J15
Golden Lake 150--L19
Gooderham 140---M18
Gore Bay 635---L14
Gorrie 550---N15
Gowganda 100---J16
Gowganda Junction ---J15
Grafton 400---N19
Grand Bend 150--N15
Grand Valley 620-N16
Granite ---K12
Gravenhurst 1,478 ---M17
Greenock 50---M15
Gresham 25---M15
Grimsby 2,004---N17
Guelph 18,128---N16
Guelph Junction N17

Hagersville 1,169-N16
Haileybury 3,743--J17
Haliburton 482---L18
Hallowell ---N19
Hamilton 114,151-N17
Hanmer 643---K16
Hanover 2,781---M16
Harrisburg 150---N16
Harriston 1,263--N15
Harrow 700---O14
Harrowsmith 400 M20
Harwich 77---O14
Harwood 300---M18
Hastings 730---M18
Havelock 1,268---M19
Hawkesbury 5,544 ---L22
Hawkestone 350--M17
Hawk Junction---J12
Heaslip 100---J17
Helen Mine ---J12
Hensall 756---N15
Hepworth 317---M15
Hespeler 2,777---N16
Heyden ---K12
Hiam ---L19
Highgate 394---O15
Holland Center 145 ---M16
Holland Landing 376 ---M17
Holstein 350---M16
Hope Bay 10---M15
Houghton 80 ---O16
Howe Island 30-M20
Humberstone 1,524 ---O17
Huntsville 2,246--L17

Ilderton 200---N15
Ingersoll 5,150---N15
Inglewood 300---N17
Innerkip 300---N16
Innisville 200---L20
Inwood 350---O15
Iroquois 916---M21
Isbester 5---K12
Ivanhoe 150---M19

Jacksons Point 50 ---M17
Jarvis 485---O17
Jordan 170---N17
Josephine Mine --J11

Kars ---L21
Kashaw ---J15
Kearney 319---L17
Kempton ---L21
Kemptville 1,204-L21
Kenogami 75---J16
Kerr Lake ---J17
Key Harbor ---L16
Key Junction 150-K16
Killaloe 522 ---L19
Kilaoe 522---L19
Killarney 300---K15
Kinburn 200---L20
Kincardine 2,077-M15
Kingsbridge 30---N15
Kingscourt 20---N15
Kingston 21,753--M20
Kingsville 1,783---O14
Kinmount 650---M18
Kippen 125---N15
Kirkfield 200---M18
Kirkton 180---N15
Kitchener 21,763-N16
Klock 20---K18
Komoka 250---O15
Krugerdork ---J17

Lakefield 1,189---M18
L'Amable 80---L19
Lanark 597---L20
Lancaster 672---L22
Lansdowne 400---M20
Larchwood ---K15
Latchford 227---J16
Lavant ---L20
Lawrence Station 100 ---O15
Leamington 3,675-O14
Leaside 325---N17
Lindsay 7,620---M18
Lions Head 425--L15
Linwood 350---N16
Lisle 200---M16
Listowel 2,477---N16
Little Current 923 ---L14
London 60,959---O15
L'Original 1,298--L22
Loring 500---L17
Lorneville 50---M18
Lucan 683---N15
Lucknow 905---N15
Lyn 500---M21
Lynden 500---N16

Maberly 175---M20
Madawaska 350---L18
Madoc 1,058---M19
Magnetawan 288--L17
Magpie Jc. ---J11
Maidstone 200---O14
Makwa ---J15
Mallorytown 400-M20
Manitowaning 450 ---L15
March 50---L20
Mariposa 750---M18
Markdale 882---M16
Markham 1,012--N17
Marlbank 450---M19
Marmora 948---M19
Marshfield ---O14
Marshville 150---O17
Mashkode ---J13
Massey 632---K14
Mattawa 1,462---K18
Maynooth 200---L18
Maxville 725---L21
Meaford 2,650---M16
Mekatina ---J12
Melancthon 63---M16
Melbourne 300---O15
Meldrum Bay 50-L13
Merlin 300---O14
Merrickville 807--M21
Merritton 2,544---N17
Metagama 48---J14
Michaels Bay ---L14
Michipicoten Harbour 1,001---J11
Michipicoten River 75 ---J12
Midland 7,016---M16
Mildmay 708---M15
Millbank 400---N16
Millbrook 717---M18
Milnet ---K16
Milton West (Milton) 1,873 ---N16
Milverton 951---N15
Mimico 3,751---M17
Minaki 40---J17
Minden 350---M18
Mississauga ---K13
Mississippi 100---M20
Mitchell 1,800---N15
Moorefield 350---N16
Mooretown 250---O14
Moose Creek 700-L21
Morrisburg 1,444--L21
Mountain 100---M21
Mount Albert 650 ---M17
Mount Brydges 500 ---O15
Mount Forest 1,718 ---M16
Muskoka Wharf --M17
Myrtle 100---M18

Nairn 75---K15
Nanticoke 200---O16
Napanee 3,038---M19
Navan 300---L21
Nemegos 28---J13
Neustadt 422---M16
Newboro 346---M20
Newburgh 416---M20
Newbury 237---O15
Newcastle 559---N18
New Hamburg 1,351 ---N16
New Liskeard 2,268 ---J17
Newmarket 3,626-M17
New Toronto 2,669 ---N17
Niagara Falls 14,764 ---N17
Niagara on the Lake 1,357 ---N18
Nipissing Junction 25 ---K17
North Bay 10,692-K17
Northfield 100---K13
North Port 250---M19
Norway 600---N17
Norwich 1,176 --N16
Norwood 765 ---M19
Nottawa 300---M16
Novar 200---L17

Oakland ---N16
Oakville 3,298---N17
Odessa 700---M20
Ogidaki ---K12
Oil Springs 490--O14
Ojibway 101---O13
Omemee 510---M18
Orangeville 2,187-N16
Orillia 8,774 ---M17
Ormsby 50---M19
Oro 40---M17
Orono 800---N18
Osgoode 350---L21
Oshawa 11,940---N18
Oso 50---M20
Osseo ---J16
Ostrom ---J15
OTTAWA 107,843 L20
Otterville 750---O16
Owen Sound 12,190 ---M15
Oxford 60---M21
Oxford Mills 500-M21

Paisley 760---M15
Pakenham 500---L20
Palmerston 1,523-N16
Palomar ---J14
Pardee ---J13
Paris 4,268---N16
Parkhead 200---M15
Parkhill 1,152---N15
Parry Sound 3,546 ---L16
Pefferaw 157---M17
Pembroke 7,875--L19
Penetanguishene 4,037 ---M16
Perrytown 156---M18
Perth 3,790---M20
Peterborough 20,994 ---M18
Petrolea 3,148---O14
Pickering 600---N17
Picton 3,356---M19
Plantagenet 550--L21
Pogma 28---K15
Point au Baril 50 ---L16
Point Edward 1,258 ---N14
Pontypool 250---M18
Poplar 30---L14
Port Bruce 100--O16
Port Burwell 700-O16
Port Carling 454-L17
Port Cockburn 50-L17
Port Colborne 3,415 ---O17
Port Credit 1,123-N17
Port Dalhousie 1,492 ---N17
Port Dover 1,462-O16
Port Elgin 1,291-M15
Port Hope 4,456--N18
Port Lambton 350 ---O14
Portland 300---M20
Port McNicoll 1,074 ---M17
Port Maitland 70 ---O17
Port Perry 1,143-M18
Port Rowan 672-O16
Port Royal 25---O16
Port Severn 50--M17
Portsmouth 2,351 ---M20
Port Stanley 973-O15
Powassan 614---K17
Prescott 2,636---M21
Preston 5,423---N16
Princeton 400---N16
Providence Bay 150 ---L14

Queenston 150---N18
Queensville 250--M17

Radiant ---K18
Rainham Center 206 ---O17
Rainy Lake 30---L18
Ramsay 41---J14
Rand ---J12
Raphoe ---K15
Red Bay 20---M15
Redwater ---K17
Renfrew 4,906---L20
Richmond 413---L21
Richmond Hill 1,055 ---N17
Ridgetown 1,855--O15
Ridgeway 800---O17
Ridout 29---J14
Ripley 650---M15
Riverside 1,155---
Rockcliffe ---K18
Rockingham 50---L19
Rockland 3,496---L21
Rockwood 600---N16
Rodney 756---O15
Romford Junction 52 ---K16
Rondeau 200---O15
Rosseau, 250---L17
Ruel 10---J15
Russell 3,835---L21
Rutherglen 40---K18

St. Catharines 19,881 ---N17
St. Eugene 500---L22
St. George 950--N16
St. Jacobs 500---N16
St. Joachim 150--O14
St. Joseph 25---N15
St. Marys 3,847--N15
St. Ola 175---M19
St. Thomas 16,026 O15
Sandwich 4,415---O13
Sarnia 14,877---O14
Saugeen Junction M16
Sault Ste. Marie 21,092 ---K12
Scarborough 150--N17
Scotia 100---L17
Seaforth 1,820---N15
Seagrave 100---M18
Searchmont 50---K13
Sebringville 500--N15
Seeley Bay 350--M20
Seguin Falls 50--L17
Selkirk 400---O17
Sellwood 100---K15
Sesekinika ---J16
Severn Bridge 600 ---M17
Shakespeare 450--N15
Shallow Lake 362 M15
Sharbot Lake 450 M20
Shawmere ---J14
Shedden 350 ---O15
Shelburne 1,072--M16
Sherkston 200---O17
Simcoe 3,853---O16
Smiths Falls 6,790M20
Smithville 600---N17
Smyth ---J16
Sombra 400---O14
Southampton 1,537 ---M15
South Indian 350-L21
South Maganatawan ---L17
South River 573--L17
Spaidal ---K16
Spanish 125---K14
Sparta 300---O15
Spencerville 400--M21
Sprague 400---K14
Springfield 460---O15
Sprucedale 200---L17
Stackpool 25---J14
Stamford 306---N18
Stayner 972---M16
Stella 250---M20
Stevensville 300--O17
Stirling 844---M19
Stittsville 200---L21
Stony Creek 750-N17
Stony Point 100--O14
Stouffville 1,053--N17
Straffordville 300-O16
Stralak ---K15
Stratford 16,094--N15
Strathroy 2,691---N15
Streetsville 615--N17
Sturgeon Falls 4,125 ---K17
Sturgeon Point 47 ---M18
Sudbury 8,621---K16
Sumnertown 250--L22
Sunderland 600---M18
Sundridge 423---L17
Sunnidale 50---M17
Sutton 789---M17
Swastika 250---J16
Sydenham 600---M20

Tabor ---J12
Tamworth 800---M19
Tara 545---M15
Tavistock 1,011--N15
Tecumseh 978---O14
Teeswater 829---N15
Thamesford 500--N15
Thamesville 800--O15
Thedford 524---N15
Thessalon 1,651---K13
Thor Lake ---J15
Thornbury 820---M16
Thorndale 400---N15
Thornloe 141---J17
Thorold 4,825---N17
Tichborne Junction 50 ---M20
Tilbury 1,673---O14
Tilsonburg 2,974--O16
Timagami 75---J17
Tionaga ---J15
Tiverton 292---M15
Tobermory 150---L15
Tomiko 50---K17
Toronto 521,893---N17
Toronto Junction N17
Tottenham 494---M17
Trenton 5,902---M19
Trout Creek 388--L17
Trout Lake ---J13
Tweed 1,339---M19

Utterson 300---L17
Uxbridge 856---M17

Vankleek Hill 1,499 ---L22
Verner 1,500---K16
Verona 250---M20
Victoria Harbour 1,463 ---L17
Vienna 288---O16
Vittoria 525---O16

Wabos ---K12
Wainfleet 100---O17
Wales 400---L21
Walford 75---K14
Walkers 20---O15
Walkerton 2,344-M15
Walkerville 7,059-O14
Walaceburg 4,006-O14
Walsh 100---O16
Walsingham 300--O16
Walton 125---N15
Wanup ---K16
Wardsville 301---O15
Warkworth 800---M18
Warren 500---K16
Warwick 150---N15
Washago 300---M17
Waterdown 754---N16
Waterford 1,123--O16
Waterloo 5,883---N16
Watford 1,059---O15
Waubaushene 1,000 ---M17
Webbwood 567---K14
Welland 8,654---O17
Wellandport 253---O17
Wellington 824---N19
Wendover 225---L21
West Lorne 755--O15
Weston 3,166---N17
Westport 741---M20
Wheatley 378---O14
Whitby 2,800---N18
Whitechurch 200--N15
Whistle ---K15
Whitefish ---K15
Whitney 2,000---L18
Wiarton 1,726---M15
Widdifield ---K17
Wikwemikong 900 ---L15
Wilberforce 125---L18
Williamstown 600-L22
Wilton 789---M17
Winchester 1,126-L21
Windham 250---O16
Windsor 38,591---O13
Wingham 2,092---N15
Winona 800---N17
Woman River ---J14
Woodbridge 672--N17
Woodslee 150---O14
Woodstock 9,935--N15
Woodville 452---M17
Worthington 153-K15
Wroxeter 337---N15
Wylie ---K19
Wyoming 482---N14

Yarker 500---M20

Zephry 200---M17

INDEX OF QUEBEC

Population, 2,361,199 — *Capital, Quebec* — *Land Area, 690,865 sq. m.*

Western Part

Place Pop. Key

Aborda Plvuffe 1,011 ----------
Abbotsford 1,800--K8
Acton Bale 1,549--K8
Almaville 1,174------
Amiante 386---------
Amos 1,488----------J8
Amyot ----------K5
Angers 284---------K4
Antoine ----------J9
Annaville 239-------
Arthabaska 1,234--J9
Arundel 150---------J6
Asbestos 2,189----K9
Ascot 936----------J9
Aston Jc. 125-----J8
Aubrey 120---------K7
Authier ----------H1
Ayers Cliff 461-----K9
Aylmer 2,970------K4
Aylwin 50----------J4

Bagotville 2,204--H10
Baie Shawinigan 1,213 ----------
Baie d'Urfee 172--H6
Baie St. Paul 2,291 ----------I10
Barriere ----------I4
Batiscan 1,280-----J8
Beaconfield 578----H7
Beauce Jc. 1,031--J10
Beauceville 1,448--J10
Beauchene 600-----J2
Beauharnois 2,250--K7
Beaulac 491--------J7
Beaulieu 282-------
Beauport 3,240-----J9
Becancour 262------J8
Bedford 1,669-----K8
Beebe Plain 921-----
Beland ----------I7
Belle Plage 69------
Belgo ----------I7
Bell (Nattaway R.) ----------H3
Beloeil 1,418------K7
Benoit ----------K6
Bernierville 751-----
Bersimis 721-----H12
Berthier 2,193-----J7
Bic 912----------H12
Bienville 1,462-----J9
Black Lake 2,656--J9
Bishop's Crossing 300 ----------K8
Boger ----------H4
Bolton Centre 300--K8
Bonsecours 769------
Boucherville 934---K7
Bourassa ----------H5
Brigham Jc.--------K8
Brochet ----------I8
Brompsonville 2,603 ----------K9
Bryson 201---------K4
Buckingham 3,835-K5
Bulstrode 97--------J8
Burgas ----------H3
Bury 200----------K9

Cabano 250--------I12
Cacouna 653-------I11
Calumet 682--------K6
Campbells Bay 700 ----------K4
Canrobert 281-----K8
Capa l'Aigle 444--I10
Cap de la Madeleine 6,738 ----------J8
Cap Magdeleine 6,738 ----------J8
Cap St. Ignace 936 ----------J10
Cap Sante 223------J9
Carillon 183--------K6
Carmel 150---------K8
Chambly 849--------K7
Chambly Bassin 1,068
Chambly Canton 839--
Chambord 210-----H8
Champlain 698-----J8
Chandler 1,756------
Chapeau 314--------K4
Charlemagne 829--K7
Charlesbourg 1,276-J9
Chartierville 1,000-K9
Chateauguay 881--H7
Chateau Richer 429-I9
Chaudiere 200-------J9
Chelsea 400---------K5
Cheneville 611-----K5
Chesterville 257-----
Chicoutimi 8,937-H10
Clarenceville 277--K7
Clifton 112---------K9
Clova ----------H5
Coaticook 3,554----K9
Colernine 222-------K9
Commissioners Lake (Lac des Commissioners) ---------H9
Como 1,146---------K6
Como East 279-------
Compton 486-------K9
Contrecour 659----K7
Coocoocachie -------I7
Cook ----------H2
Cookshire 950------K9
Coquart ----------H5
Coteau du Lac 435 ----------K6
Coteau Landing 365 ----------K6
Coteau Station 851 ----------K6
Cote St. Luc 377-----
Courville 1,293------
Crest ----------J2

Dablon ----------H8
Danby 200---------K8
Danville. 1,290-----K9
Darey ----------J8
Daveluyville 384---J8
DeLery 540----------
Delisle 75----------I8
Delson 428----------
Dequen 75----------H8
Dechaillons 1,142--J8
Deschenes 321------K5
Deschambault 1,493-J8
Deux Rivieres 642---
D'Israeli 1,646----K9
Dix ----------H4
Dixville 425--------K9
Dohemy ----------J8
Donnacona 1,225-----
Dorion 833---------H7
Dorval 1,466-------K7
Doucet 100---------H4
Doucet's Landing--J8
Drummondville 2,852 ----------K8
Dudswell ----------K9
Dunham 295--------K8
Durham South 390---
Dundee 167---------K6

East Angus 3,802-K9
East Mai ----------D2
Eastman 704-------K8
Eaton Corner 250--K9

Farnham 3,343----K8
Farnham East 198---
Farther Point 250 ----------H12
Ferme-Neuve 511---J5
Fermont 30----------
Fisher ----------H3
Forget ----------H3
Forsythe ----------H4
Fort Coulonge 973-K4
Fort George -------C2
Fortierville 485----J8
Fort Rupert -------E2
Fort Timiskaming--I2
Foster 355---------K8
Francoeur 593-------
Franklin 356-------K7
Fraserville (Riviere du Loup) 7,703--I11
Frelighsburg 254--K8

Garneau 4----------I11
Garneau Jc.--------J8
Garthby 108--------K9
Gaspe 764----------H6
Gaughnawaga -----K7
Gendron ----------I7
Georgeville 258----K8
Gentilly 423--------J8
Giffard 1,254-------
Gracefield 342------J4
Granby 6,785-------K8
Grande Baie 1,735 ----------H10
Grandes Piles 800--J8
Grand Lac ---------I3
Grand Mere 7,631-J8
Greenfield Park 1,112-
Greening ----------H6
Grenville 701------K6
Grondines 419------J8

Ham Sud 106-------K9
Hampstead 53-------
Harrichnaw 331---H2
Hatley 250---------K9
Hatley North 430---
Hawkins ----------I11
Herbertville 719---H9
Herbertville Sta. 739 ----------H9
Hemmingford 345-K7
Henceford ---------K9
Henryville 1,000---K7
Hereford 50--------K9
Hervey Junction---J8
Holiday ----------I11
Howick 457---------K7
Howick Junction--K7
Hull 24,117--------K5
Huntington 1,401--K6

Iberville 2,454-----K7
Ile Dorval 59----------
Inverness 182-------J9
Isle Verte 2,169--H11

Jersey Mills 56---J10
Johnsons ----------K7
Joliette 9,113------J7
Jonquieres 4,851---H9

Kamouraska 519--I10
Kazabazua 200----K5
Kelso 125----------K6
Kenogami 2,557------
Kickendach -------H6
Kildare 1,810------J7
Kingsburg ---------J9
Kingsbury 241-----K8
Kingsey ----------K8
Kino ----------H2
Kipawa ----------J2
Kiskisink ----------I8
Knowlton 841-----K8

La Baie 610--------J8
Le Baieville 536-----
Labelle 641---------J5
Lac A'Beauce ----I8
Lac-au-Saumon 1,354 ----------H4
L'Acadie 1,500-----K7
Lac des Commissionaires (Commissioners Lake) ----------H9
Lachine 15,404-----K7
Lachute 2,592------K6
Lacolle 555--------K7
Lac St. Louis 597---
Lac Sergent 60------
Lac Weedon 582-----
Lake Edward 75---I8
Lake Frontier ---J10
Lambton 576------K10
L'Annonciation 612-J6
Langlade ----------H5
Langelier ---------J10
Laoraie 600------K7
L'Anse au Foin 65 ----------H10
L'Anse St. Jean 100 ----------H10
La Perade 745-------
Laprairie 2,158----K7
La Providence 1,078--
La Rochelle 932----J9
La Salle 726--------
L'Assomption 1,320 ----------K7
La Tuque 5,603-----I8
La Tuque Jc.-------I8
Laurentides 1,150--I8
Laurier 54----------J9
Lauzon 4,966------J10
Laval 391----------I9
Laval de Montreal 539 ----------
Laval des Rapides 1,989 ----------K7
Laval sur le Lac 81--
Lawrenceville 225-K8
Lapointe ----------I11
Leclercville 552----J8
Leeds Village 817-J9
Lemieux 200--------I7
Lennoxville 1,554--K9
Les Eboulement 2,138 ----------I10
Les Escoumains 117 ----------H11
Les Grandes Bergeronnes --------H11
Levis 10,470-------J9
Liniere 610--------J10
Lisgar 50----------K8
L'Islet 2,411-------I10
Long Point 5,531---I2
Longueuil 4,682---K7
Loretteville 2,066--J9
Lorette 1,591-------J9
Lotbiniere 491 -----J9
Louiseville 1,772---J7
Low 125-----------K4
Luceville 426-------
Lule ----------H1
Lyster 596----------J9

Macamic 1,104-------
Magog 5,159--------K8
Makamik 1,000----H1
Malbaie 1,883------I10
Maniwaki 1,600----J4
Manorwan ---------I6
Marbleton 670------K9
Marleville 1,748---K7
Marlow ----------K10
Masson 950---------K5
Massueville 654------
McMasterville 612----
Mathieu ----------I7
Mechiskun ---------G4
Megantic 3,140---K10
Megiskan ----------H3
Melbourne 340-----K8
Metabetchouan 326-H9
Methot Mills ------J9
Milan 50----------K10
Milieu ----------I8
Mille Baches 627-H11
Misstassinny -----F7
Monet 30----------H5
Montcerf 160-------J4
Montebello 977----K5
Montfort Jc. 35---K6
Mont Joli 2,799---H12
Mont Laurier 1,813-J5
Montmagny 4,145-J10
Montmorency 1,904-I9
Montmorency Falls-I9
Montreal 618,506--K7
Montreal East 1,776 ----------K7
Montreal North 1,360 ----------K7
Montreal West 1,882 ----------K7
Montreal South 1,030 ----------K7
Mont-Royal 160-----
Morin Heights 380-K6
Murray Bay -----I10

Napierville 741----K7
Natagan ----------H3
Nattaway R. (Bell) ----------H3
Nayan ----------K7
Nemaska ----------E3
Neuville 365-------J9
New Glasgow 146-K7
New Rockland 81--K8
Nicolet 2,342------J8
Nitchequon -------C10
Nominingue 700----J6
N. D. des Anges 482-
North Ham --------K9
Notre Dame du Lac 1,868 ----------I12
Nouv. Salaberry 606--

O'Brien ----------H2
Oka 584----------K6
Okiko ----------H1
Ormstown 832------K6
Outremont 13,249--H7

Paguette ---------K9
Papineauville 884--K5
Parent ----------I6
Pelletier ---------I11
Perkins 800--------K5
Petit Lac Magog 42--
Petit Metis 251--H12
Phillipsburg 390---K8
Piedmont 600------K6
Pierreville 1,394---J8
Plessisville 2,032---J9
Pointe-au-Pic 703-----
Pointe Fortune 324 ----------K6
Point Aux Trembles 1,263 ----------J9
Pointe Bleue 525--H8
Pointe Claire 2,617 ----------K7
Pointe Gatineau 1,919 ----------K5
Pont Rouge -------J9
Portage du Fort 338 ----------K4
Port d'Alfred 1,213--
Portneuf 877-------J8
Press ----------H4
Price 227----------I8
Princeville 869-----J9
Quebec 95,193-------I9
Quebec West 130----
Quyon 787----------K4

Racine 100---------K8
Rawdon 1,042------J7
Richelieu 426------K7
Richmond 2,450---K9
Rigaud 939---------K6
Rimouski 3,612---H12
Ripon 400----------K5
Riviere Beaudette 239 ----------K6
Riviere du Moulin 738 ----------H9
Riviere a Pierre 848 ----------J9
Riviere au Dore 50 ----------H7
Riviere du Loup (Fraserville) 7,703 ----------I11
Riviere Ouelle 1,608 ----------I11
Robertsonville (Robertson) 882-J9
Roberval 2,068----H8
Rock Island 1,442-K8
Rougemont 379-----K7
Roxboro 23----------
Roxton Falls 777--K8
Rupert House ----E2

Sacre Coeur de Jesus 1,709 ---------
Saindon 1,793---------
St. Adele ----------J6
St. Agapit 410------J9
St. Alban 486------J8
St. Alexandre 260---
St. Alexis 523-----H4
St. Ambroise 323----
St. Andre 1,316---I11
St. Andre Avelin 446 ----------K5
St. Andrews 1,000-K6
St. Anne ----------I10
St. Anne ----------K7
St. Anseline 400-J10
St. Arsene 217-----I11
St. Apollinaire 578 ----------J9
St. Barnabe 2,100-J7
St. Barthelemi 600-J7
St. Bazile 3,200---J9
St. Benoit 414------K6
St. Benoit Joseph Labre 1,416---------
St. Boniface Shawinigan 570 ---------
St. Bruno 340----J10
St. Casimir 1,457--J8
St. Casimir East 583-
St. Cassien 100---I10
St. Celestin 1,200--J8
St. Cesaire 985-----K8
St. Charles 705------
St. Charles de Bellechasse (St. Charles Jc.) 550 ----------J10
St. Chrysostome 649 ----------K7
St. Clement 1,208-I12
St. Coeur de Marie 419 ----------
St. Cyr 89---------K9
St. Cyrille 766-----K8
St. Cyrille de L'Islet 1,642---------J10
St. Damien 16-----J10
St. Denis 820------K7
St. Dominique 428-K6
Sainte Agathe 250----
Ste. Agathe des Monts 2,812------J6
Ste. Angele 250---K7
Ste. Angele de Merici 447 ----------
Ste. Anne 799-------J8
Ste. Anne de Beaupre 1,648 --------J9
Ste. Anne de Bellevue 2,212 -------H6
Ste. Anne de Chicoutimi 838----------
Ste. Cecile 457---K10
Ste. Claire 1,899-J10
Ste. Croix 1,819----J9
Ste. Genevieve 278---
Ste. Genevieve de Pierrefonds 405--K7
St. Ephrem de Tring 417 ----------J10
St. Eustache 1,098-K6
Ste. Germaine ----J10
Ste. Helene 213---I11
Ste. Henedine 1,113 ----------J10
St. Eleuthere 161-I11
St. Eloi 159-------H11
Ste. Julie 1,978---J9
Ste. Julienne 1,089 ----------K7
Ste. Luce 627----H12
Ste. Madeline 449-K7
Ste. Marie 1,311--J10
Ste. Martine 1,700-K7
St. Ephrem 509---J10
Ste. Pudentienne 408-
Ste. Rosalie 415---K8
Ste. Rose 1,811----K7
Ste. Rose 943------J10
Ste. Rose 1,325----I12
Ste. Scholastique 840 ----------K6
Ste. Sophie 201-----J8
Ste. Thecle 667-----J8
Ste. Therese 3,043-K6
St. Etienne -------J10
St. Euphemie 723-J10
St. Evariste 212--K10
Ste Marie Beauce (St. Mary) 1,311-J9
St. Faustin 600-----J6
St. Felicien 1,306--I18
St. Flavien 486---J9
St. Felix 760-------J7
St. Fidele 158-----I10
St. Francois du Lac 740 ----------J8
St. Gabriel de Brandon 1,664 --------J7
St. Gedeon 550----H9
St. George 2,692--J10
St. George de Cacouna 533 ---------
St. Georges de Champlain 916------
St. Georges East 1,058 ----------J10
St. Gervais 669---J10
St. Guillaume 937-K8
St. Henri 447------K7
St. Hermenegilde 151 ----------K7
St. Hilaire 522-----K7
St. Honore 961---I12
St. Hugues 511-----K8
St. Hyacinthe 10,859 ----------K8
St. Irenee 109----I10
St. Jacques 1,332--K7
St. Jean 7,734------K7
St. Jean de Boischatel 571 --------
St. Jean de Dieu 112 ----------I12
St. Jean-des-Chaillons ----------J9
St. Jean de Matha 525 ----------J7
St. Jean (Port Joie) 2,213 ----------I10
St. Jerome 923----H9
St. Jerome 5,491-K6
St. Jerome de Matane 3,050---------
St. Joachim 209---I10
St. Joseph 1,445--J10
St. Joseph 1,058-----
St. Joseph d'Alma 850 ----------H9
St. Joseph de Soulanges 536 --------
St. Joseph de la Riviere Bleue 864--
St. Jovite 862------J6
St. Jude 600-------K8
St. Justine -------J10
St. Lambert 3,890-K7
St. Laurent 3,232-H7
St. Leonard d'Aston (St Leonard Jc.) 529 ----------J8
St. Leonard de Port Maurice 462 ------
St. Liboire 595-----K8
St. Lin 1,200------K7
St. Louis 506-------H9
St. Magloire 261--J10
St. Malachie 50---J10
St. Malo 200-------K9
St. Marc des Carrieres 1,492 -----J8
St. Marguerite ----J6
St. Martin 446-----K7
St. Mathieu 105--H12
St. Michel 493----J10
St. Michel-des-Saints 850 ----------J6
St. Michel de Yamaska 610 ---------
St. Moise 791-------A3
St. Octave 1,550-H12
St. Ours 622--------K7
St. Pacome 2,300-I11
St. Pamphile 215-J11
St. Paschal 430---I11
St. Paul 1,498-----J10
St. Paulin 421-----J7
St. Pie 960---------K8
St. Pierre 3,535------
St. Pierre 151----J10
St. Polycarpe 528--K6
St. Raymond 1,693-J9
St. Redempteur 537 ----------K6
St. Remi 1,135-----K7
St. Roch 1,290----I10
St. Sabine 505-----J10
St. Sebastian 300-K10
St. Simeon 665-----I10
St. Simon 212----H12
St. Sylvestre 229--J9
St. Timothee 450--K7
St. Tite 1,192------I10
St. Tite 1,783------J8
St. Ubalde 336-----J8
St. Urbain 1,228---I10
St. Vallier 213----J10
St. Victor 525----J10
St. Zotique 1,314--K6
Saraguay 55 ---------
Sault au Cochon 175 ----------H12
Sawyerville 418---K9
Scotstown 987------K9
Senneville 489-------
Shawbridge 302-----K6
Shawenegan 1,024--J7
Shawenegan Falls 10,625 ----------J7
Shawville 735------K4
Sherbrooke 23,515-K9
Signal ----------H4
Snake Creek ------J2
Sorel 8,174--------J7
Spirit Lake ------H2
Springhill 500-----K10
Stadacona 100------I8
Stanbridge 600-----K8
Stanhope 70--------K9
Stanislas ----------J8
Stanstead 798------L9
Sutton 923---------K8
Sutton Jc. 50------K8
Sweetsburg 270---K8

Tadousac 470------H11
Tarrien ----------H5
Templeton 428-------
Terrebonne 2,056--K7
Thetford Mines 7,886 ----------J9
Three Rivers (Trvis Rivers) 22,367 --J8
Thurso 538---------K5
Timbrel ----------I6
Tremblay 1,272---H10
Tring Junction 351 ----------J9
Trvis Pistoles 3,076 ----------H12
Trvis Rivieres (Three Rivers) 22,367---J8

Uniacke ----------H3
Upton 782----------K8

Val Barette 499----J5
Val Brillant 962--H4
Valcartier ---------J9
Valcourt 1,600----K8
Val Jalbert 840-----
Valleyfield 9,215---K6
Vandry ----------I7
Varennes 802-------K7
Vaudreuil 456------K6
Vercheres 835------K7
Vercheres 835------K7
Verdun 25,001------H7
Vermillion ---------I7
Victoriaville 3,750-J9
Ville Marie 840----I2
Villers 330----------

Wabikin ----------H1
Wakefield 271------K4
Waltham 150-------K4
Warden 185---------K8
Warwick 961-------K9
Waterloo 2,063-----K8
Waterville 968-----K9
Weedon 857---------K9
Weedon Centre 805 ----------K9
Westmont 17,593--K7
West Shefford 331-K8
Weymont ----------I6
Whitworth 890-----I11
Wickham 1,200-----K8
Wilson ----------I6
Windigo ----------I7
Windsor 2,330------K9
Windsor Mills 100-K9
Wolfstown 120-----K9
Wotton 1,750-------K9
Wottonville 476-----
Woswonaby --------F3

Yamachiche 948----J7
Yamaska 695-------K8

Eastern Part

Place Pop. Key

Amqui 1,070 -----H13

Barachois de Malbaie 1,000 ----------H16
Bersimis 721 -----H11
Bic 912 ----------H12
Bonaventure River ----------H15

Cabano 250 -------I12
Cacouna 653 -------I11

Cap Chat ----------G14
Cape Cove 2,510--H16
Cap des Rosiers 562 ----------H17
Caplin River 475-H15
Capucins 893-------G13
Carleton 1,500 ---H15
Causapscal 250 --H13
Chandler 1,765 ---H16
Crosspoint 104 ---H14

Douglastown 1,163 H16
Escoumains -------H11

Etang du Nord 2,823 ----------I18

Father Point 250--H12
Fox River 1,360--G16

Gaspe 764 --------H16
Grande Vallee 1,000 ----------G16
Grand River 1,711-H16
Griffin Cove 886 -H16
Hawkins. ---------I11

Hopetown 219 ---H16

Isle Verte 2,169 -H11

Lapointe ----------I11
Little Metic 500--H13

Magpie 25 -------F16
Maria 2,457 -------H15
Matane 3,050 ----H13
Matapedia 1,575 --I13
Metis Beach -----H12
Mille Vaches 627-H11
Millstream 50 ---H13
Mingan 600 ------F16
Moisie 351 -------F15
Mont Joli 2,799--H12
Mont Louis 684--G15

Natashkwan -------F19
Newport 1,547 ---H16
New Carlisle 1,104 I15
New Richmond 312 ----------H15
Nitchequon --------C10
Northwest River -C20
Notre Dame du Lac 1,868 ----------I12
Nouvelle 229 -----H14

Paspebiac 1,994 --H16
Pelletier ---------I11
Perce 1,768 ------H16
Port Daniel 720--H16
Rimouski 3,612 --H12
Riviere a Claude 250 ----------G14
Riviere du Loup (Fraserville) 7,703 ----------I11
Romaine ----------F19

St. Anaclet 1,518-H13
St. Andre 1,316--I11
St. Arsene 217 --I11
St. Clement 1,208 -I12
Ste. Anne des Monts 222 ----------G14
Ste. Anne de Restigouche ---------H14
Sainte Augustine -E21
Ste. Helene 213--I11
St. Eloi ----------H11
Ste. Blandine 1,255 ----------H12
Ste. Felicite 56---H13
Ste Luce 627-------H12
Ste. Rose 1,811---I12
St. Octave 1,550--H12
St. Eleuthere -----I11
St. Honore 961 --I12
St. Jean de Dieu 112 ----------I12
St. Mathieu 105--H12
St. Simon 665-----H12
Sault au Cochon 175 ----------H12
Seven Islands 500-F14
Sayabec 2,208 ---H13

Trois Pistoles 3,076 ----------H12

Whitworth 890 ---I11

INDEX OF NEW BRUNSWICK

Population, 387,876 — *Capital, Fredericton* — *Land Area, 27,985 sq. m.*

Place Pop. Key

Ahagance ---K15
Albert 350 ---K16
Alma 500 ---J15
Anderson ---I13
Andover 321 ---J13
Apohakui 300 ---K15
Aroostook 255 ---J13

Baie Verte 300---J17
Bartibog ---I15
Bath 400 ---J13
Bathurst 3,327 ---I15
Bay du Vin 300--J16
Beaver Brook ---I15
Belledune 400 ---I15
Benton 450 ---K13
Beresford 100 ---I15
Berrys Mills 500--J15
Blackville 500 ---J15
Blissfield 275 ---J15
Bloomfield 400 ---K15
Bocabec 420---K14
Bolestown 250 ---J14
Boudreau 250 ---K16
Bristol 410 ---J13
Buctoucher 800 ---J16
Burnsville 30 ---I15

Cambridge 200 ---K15
Campbellton 5,570 --J14
Campsville ---J13
Canaan 47 ---J16
Canterbury 400 ---K13
Canton ---J15
Cap Pele ---J16
Caraquat 2,800 ---I16
Chatham 4,506 ---J15
Chelmsford ---J15
Chipman 350 ---J15
Clifton 250 ---I15
Coal Branch 140--J16
Cocagne 900 ---J16
Connor 50 ---I12
Cork 150 ---K13
Cross Creek 100 --J14
Dalhousie 1,958 --H14
Dawsonville ---I13
Debec 139 ---J13
Doaktown 170 ---J15
Dorchester 1,200 -K16
Douglastown 481 -I15

Edmundston 4,035--I12
Eel River 180---I14
Elgin 252 ---K15
Escuminac 335---J16

Fairville 3,200 --K14
Florenceville 400 J13
Fox Creek 500---K16
Fredericton 8,114--K14
Fredericton Junction 500 ---K14

Gagetown 312 ---K14
Gibson 1,500 ---K14
Givneys Junction--J14
Glassville 200 ---J13
Gloucester Junction I15
Grande Anse 705--I15
Grand River ---I13
Green River 784--I13
Grog Brook ---I13

Hampstead 300 ---K14
Hampton 2,544 ---K15
Harcourt 350 ---J15
Hardwicke 250 ---J16
Harvey 1,800 ---K16
Harvey 500 ---K14
Hartland 879 ---J13
Havelock 500 ---K15
Hillsborough 911--K16
Hopewell 300 ---K16
Hopewell Cape 400 ---K16
Hoyt 100 ---K14
Humphreys ---J16

Jacquet River 500-I14
Jardine Brook ---I13
Jardineville ---J16
Juniper ---J13

Kent Junction 30-J15
Kingsclear 100 ---K13
Kingston 500 ---K14
Kingston 600 ---J16
Kouchibouguac 600 ---J16

Leonardville ---L14
Lepreau 445 ---K14
Loggieville 800 --J15
Ludlow 200 ---J14

McAdam Junction 1,500 ---K13
Maguguadavic 50-K13
Marysville 1,614 --K14
Memramcook 1,000-J16
Midgic 30 ---K14
Millerton 400 ---J15
Milltown 1,976 --K13
Millville 350 ---J13
Moncton 17,488 --K16
Musquash 250 ---K14

Napadogan 100 --J14
Nashwaak 100 ---J14
Neguac 156 ---I15
Nelson 377 ---J15
Newburgh Junction 200 ---J13
Newcastle 3,507 -I15
Newcastle Bridge 100 ---J14
New Denmark ---I13
New Mills 216---I14
Nigado ---I14
North Branch ---J15
Norton 900 ---K15

Oak Bay 750 ---K13
Oromocto 250 ---K14

Painsec ---J16
Pangburn ---J15
Passmore ---J15
Penobsquis 300 --K15
Perth 200 ---J13
Petitcodiac 700 --K15
Petit Rocher 250-I14
Pisarinco ---K14
Plaster Rock 100-J13
Pockshaw 300 ---I15
Point du Chene 150 ---J16
Point Wolfe 720--K15
Pokemuche 100 --I16
Port Elgin 600---J16

Quarryville 200 --J15

Rexton 600 ---J16
Richards ---I13
Richibucto 1,156 -J15
Richmond 275 ---J13
Riley Brook 100 --I13
Robichaud ---J16
Rockland 100 ---J13
Rogersville 1,000 -J15
Rothesay 489 ---K15
Rusagonis 200 ---K14

Sackville 2,173 --K16
St. Andrews 1,065-K13
St. George 1,110--K14
St. Hilaire 1,300--I12
St. Jacques 770--I12
St. John 47,166--K15
St. Joseph 500---K16
St. Leonards 862--I13
St. Louis 600---J16
St. Martins 1,872-K15
St. Marys 900---J14
St. Stephen 3,452-K13
Salisbury 140 ---J15
Shediac 1,442 --J16
Sheila 50 ---I16
Shippigan 900 ---I16
Southampton 300 -K13
Stanley 275 ---J14
Stonehaven 175 ---I15
Sunbury ---J14
Sussex Vale 1,900-K13
Tabucintac 600 --I16
The Ledges ---I12
Tooleton ---K15
Tracadie 2,600 ---I16
Tracey 250 ---K14

Upham 200 ---K15
Upper Keswick 150 ---J14

Victoria 100 ---J13

Watt Junction ---K13
Welsford 700 ---K14
Westfield 100 ---K14
Wickham 250 ---K15
Wilsons Beach 400 L14
Woodstock 3,856 -J13

Zealand 500 ---J13

INDEX OF NOVA SCOTIA

Population, 523,837 — *Capital, Halifax* — *Land Area, 21,428 sq. m.*

Place Pop. Key

Acadia Mines ---K17
Advocate Harbour 850 ---K16
Amherst 9,998 ---K16
Annapolis (Port Royal) 836 ---L15
Antigonishe 1,746-K19
Apple River 400-K16
Argyle 1,333 ---M15
Arichat 800 ---K20
Arisaig 150 ---K18
Athol 100 ---K16
Auburn 200 ---K16

Baddeck 1,650 ---J20
Baddeck River ---J20
Barrington 700 --M15
Barton 300 ---L15
Bear River 1,460-L15
Beaver Harbour 75 ---L18
Bedford 700 ---L17
Belleisle 150 ---L15
Belmont 300 ---K17
Berwick 1,000 ---K16
Big Pond 130 ---K20
Blandford 300 ---L16
Boisdale 200 ---J20
Boylston 300 ---K19
Bridgeport 1,200 -J21
Bridgetown 1,086 -L15
Bridgeville 200 --K18
Bridgewater 3,147-L16
Brighton 500 ---L15
Broad Cove 50---L16
Brookfield 300 ---K17
Brookfield 200 ---L15

Caledonia 300 ---K18
Caledonia Corner 400 ---L15
Canning 1,413 ---K16
Canso 1,626 ---K19
Cape George ---K18
Cape Tormentine -J17
Caribou Gold Mines 200 ---K18
Carleton 191 ---M15
Charlos Cove 200-K19
Chester 900 ---L16
Cheticamp 300 --J19
Cheverie 200 ---K16
Church 26 ---L15
Clyde ---M15
Clyde River 304--M15

Dalhousie Road --L16
Dartmouth 7,899 -L17
Digby 1,230 ---L15
Digby Neck ---L14
Dominion 2,390 --J20
Dublin Shore ---L16
Earltown 300 ---K17
East Jeddore 150-L18
East Pubnico 602-M15
Eastville ---K18
Economy 357 ---K16
Elmsdale 400 ---L17

Ferrona ---K18
Five Islands 615--K16
Folly Village ---K17
Framboise 100 --K20
Freeport 1,400 --L14
French Road ---K20

Gabarus 800 ---K2
Glace Bay 17,007-J21
Goldborough 500 --K19
Gold River 75---L16
Goldenville 500 --K18
Goshen 100 ---K19
Grand Etang 400-J19
Grand Narrows 250 ---K20
Grand Pre 249---K16
Grand River 100--K20
Great Village 2,000 ---K17
Guysborough 1,218-K19

Halifax 58,372---L17
Hantsport 683 ---K16
Hebron 500 ---M14
Hectanooga 160 -L15
Hubbards Cove 450 ---L16

Iona 106 ---K19
Ingonish 300 ---J20
Inverness 2,963 --J19
Irish Cove 300--K20
Isaac's Harbour 500 ---K19

Joggins 1,732 ---K16
Jordan Bay 150--M15
Judique 300 ---K19

Kemptville 200 --L15
Kennetcook 250 --K16
Kentville 2,717 --K16
Kingsport 200 ---K16
Kingross ---J20

Lakelands ---K16
L'Ardoise 750 ---K20
Lawrencetown 284-L15
Lawrencetown 160-L17
Lingan 150 ---J21
Liscomb 500 ---K18
Lismore 152 ---K18
Little River ---L17
Littlewood ---M15
Liverpool 2,294 --L16
Lochaber 200 ---K18
Loch Lomond 250-K20
Lockeport 851 ---M15
Long Point 250--K19
Lorway Mines ---J21
Louisburg 1,152 -K21
Lunenburg 2,792 --L16
Lynn ---K16

Mabou 600 ---J19
Maccan 250 ---K16
Mahone Bay 1,177-L16
Maitland 300 ---L15
Maitland 600 ---K17
Margaree Harbour 500 ---J19
Margaretsville 300-K15
Merigomish 400 --K18
Meteghan 2,400 --L15
Meteghan Station 250 ---L15
Middle Stewiacke 75 ---K17
Middleton 875 ---L15
Milford 175 ---K17
Millsville 200 ---K17
Mill Village 400--L16
Milton 1,100 ---L16
Mooseland ---L18
Moose River ---K18
Mosers River 250-K18
Mt. Uniacke 150-L17
Musquodobit 1,000-L17
Musquodoboit Harbour 1,151 ---L17
Nells Harbour 300-J20
New Albany 200-L16
New Campbellton 150 ---J20
New German 1,500 ---L15
New Glasgow 8,974 ---K18
Newport 400 ---L17
New Ross 150 ---L16
Newtown ---K18
New Tusket 100--L15
New Waterford 5,615
Nictaux 400 ---L16
Noel 300 ---K17
Northport 100 ---K17
North Shore 150--J20
North Sydney 6,585 ---J20

Oban ---K20
Orangedale 100 --K19
Oxford 1,402 ---K17
Oxford Junction 75 ---K17
Parrsboro 2,748 --K16
Pictou 2,988 ---K18
Pictou Landing 100 ---K18
Port Clyde 50---M15
Port Felix 200---K19
Port Hawkesbury 869 ---K19
Port Hood 805 ---J19
Port Joli 200---M15
Port la Tour 210-M15
Port Maitland 968-M14
Port Medway 600-L16
Port Morien 1,000-J21
Port Mouton 30--M15
Port Mulgrave ---K19
Port Philip 80---K17
Port Royal (Annapolis) 100 ---L15
Port Wade ---L15
Port Williams 300-K16
Pubnico 700 ---M15
Pugwash 700 ---K17

Rawdon 250 ---K17
River Hebert 400-K16
River John 500---K18
Riversdale 100 --K18
Rivulet ---J20
Roslin ---K17
Rossway 100 ---L14

Sable River 200--M15
St. Andrews 100-K19
St. Anns 300---J20
St. Esprit ---K20
St. Peters 1,000--K20
Salmon River 250--L14
Salmon River 100-K20
Sambro 400 ---L17
Sandy Cove 400---L14
Shag Harbour 25-M15
Shelburne 1,360---M15
Shenacadie (Shunacadie) 200 ---J20
Sherbrooke 500 ---K19
Skir Dhu 50---J20
Southampton 225 K16
South Ohio 300--M14
Springfield 200 --L15
Springhill 4,958 -K17
Spry Bay 206---L18
Stellarton 5,312 -K18
Stewiacke 819 ---K17
Strathlorn 300 ---J19
Sunnybrae 200 --K18
Swansburg ---M16
Sydney 22,545 ---J20
Sydney Mines 8,327 ---J20

Tangier 900 ---L18
Tatamagouche 513-K17
Tidnish 300 ---K17
Tiverton 250 ---L14
Toney River 25---K18
Torbay 300 ---K19
Tracadie 170 ---K19
Trafalgar ---K18
Trenton 2,844 ---K18
Truro 7,562 ---K17
Tusket 458 ---M15
Two Rivers 200---K16

Upper Lahave 132-L16
Upper Musquodobolt 1,500 ---K18

Victoria Mines 800-J20

Wallace 400 ---K17
Waterville 291 ---K16
Walton 600 ---K17
Waverly 600 ---L17
Wedgeport 1,424---
Wentworth 100 ---K17
West Jeddore ---L17
Westport 600 ---L14
West Pubnico 1,157 ---M15
West River 200 --K17
Westville 4,550 --K18
Weymouth 1,444 -L15
Whitehead ---K19
Whycocomagh 400-J19
Wilmot 200 ---K15
Windsor 3,591 ---L16
Windsor Junction 200 ---L17
Wolfville 1,743---K16
Wine Harbour 200-L19

Yarmouth 7,073 -M14

INDEX OF PRINCE EDWARD ISLAND

Population, 88,615 — *Capital, Charlottetown* — *Land Area, 2,184 sq. m.*

Place Pop. Key

Alberton 625 ---J17
Bloomfield 25 ---J16
Breadalbane 200 --J17
Bridgetown ---J18
Caledonia 200 ---K18
Cape Traverse 250-J17
Cardigan 500 ---J18
Charlottetown 12,347 ---J18
Coleman 300 ---J16
Cornwall ---J17
Ellerslie 600 ---J17
Fairfield ---J18
Freetown 300 ---J17
Georgetown 884 --J18
Kensington 556 --J17
Kildare ---J17
Miscouche 100 ---J17
Montague 359 ---J18
Morell 177 ---J18
Mount Stewart 534 J18
Murray River 150-K18
Nail Pond ---J16
New London 150---J17
New Zealand ---J18
Northam ---J16
O'Leary 125 ---J16
Peake 300 ---J18
Pisquid 225 ---J18
Port Hill 400 ---J17
Pownal 100 ---J17
Royalty Junction--J17
Rustico 800 ---J17
Souris 1,094 ---J18
St. Louis 200 ---J16
Summerside 3,228--J17
Tignish 431 ---J16
Victoria 400 ---J17
Woodville ---J18

INDEX OF YUKON

Population, 4,162 — *Capital, Dawson* — *Land Area, 206,427 sq. m.*

Place Pop. Key

Aishihik Village -C14
Barlow ---C11
Big Salmon ---E13
Bonanzo ---B10
Carbon ---D16
Cowley ---E15
Dalton Post ---C16
Dawson 2,000---B10
De Nette ---D15
Dominion ---C11
Dugdale ---D15
Dundalk ---D16
Five Finger ---D13
Ft. Cudahy ---A10
Ft Reliance ---B10
Ft. Selkirk (H. B. Co) ---C12
Fortymile ---B10
Hootalinkwa ---D14
Hunker ---B10
Hutshiku ---C12
Hutshi Village --C14
Indian River ---A11
Lansdown ---D15
Lapierre H. ---D5
Little Salmon ---D13
Livingstone Creek E13
Lorne ---D15
Lower Laberge ---E14
Minto ---C12
M. Clintock ---E15
McQuesten ---C11
Ogilvie ---B11
Robinson ---E15
Selwyn ---B12
Sixty Mile ---B11
Stewart ---B11
Sulphur ---B11
Tantalus ---D13
Thistle Creek ---B12
Upper Laberge ---E15
Watson ---D16
Wesbetahin ---C16
White Horse ---E15
Wigan ---E15

MEXICO.

Area, 767,005 sq. m.

Population, 13,605,916.

STATES.

STATE.	CAPITAL.	INDEX.	POP.
Aguascalientes,	Aguascalientes	G 8	124,497
Baja California,	La Paz	D 3	53,254
Campeche,	Campeche de Baranda	H 14	86,685
Chiapas,	Tuxtla Gutierrez	I 13	456,371
Chihuahua,	Chihuahua	C 6	423,387
Coahuila,	Saltillo	D 8	376,717
Colima,	Colima	H 7	80,500
Durango,	Durango	E 7	509,585
Federal District,	Mexico	H 10-J 4	763,170
Guanajuato,	Guanajuato	G 9	1,085,681
Guerrero,	Chilpancingo	I 10	620,416
Hidalgo,	Pachuca	G 10	655,187
Jalisco,	Guadalajara	G 8	1,220,160
Mexico,	Toluca	H10	1,000,903
Michoacan,	Morelia	H9	1,003,491
Morelos,	Cuernavaca	H 10	183,705
Nuevo Leon,	Monterrey	E 9	373,207
Oaxaca,	Oaxaca	I 11	1,059,789
Puebla,	Puebla	H 11	1,118,439
Queretaro,	Queretaro	G 10	247,195
Quintana Roo	Territory, Santa Cruz de Bravo	H15	9,328
San Luis Potosi,	San Luis Potosi	F 9	638,832
Sinaloa,	Culiacan Rosales	E 6	329,317
Sonora,	Hermosillo	C 4	275,107
Tabasco,	San Juan Bautista	I 13	193,675
Tamaulipas,	Victoria	F 10	256,278
Tepic	Territory, Tepic	G 7	175,781
Tlaxcala,	Tlaxcala	H 10	186,642
Veracruz,	Jalapa	H 11	1,165,934
Yucatan,	Merida	G 15	347,781
Zacatecas,	Zacatecas	F 8	480,690
Total			15,501,684

TOWNS.

Roman type are Post Offices.

Italic type have no Post Office.

Full Face type, State capital.

× Population not reported.

TOWN.	STATE.	INDEX.	POP.
Abasolo,	Tamaulipas	E 10	×
Abasolo,	Coahuila	D 9	×
Abuya,	Sinaloa	E 6	×
Acajete,	Puebla		×
Acambaro,	Guanajuato	G 9-I 3	8,845
Acambay,	Mexico	G 10-I 3	×
Acanceh,	Yucatan	G 15	22,916
Acapetlahuaya,	Guerrero	H 10	×
Acaponeta,	Tepic	F 7	2,000
Acapulco,	Guerrero	I 10	5,785
Acatic,	Jalisco		×
Acatita,	Sinaloa	E 5	×
Acatlan,	Puebla	H 10	5,995
Acatzingo,	Puebla		×
Acaxochitlan,	Hidalgo	I 5	×
Acaxtlahuacan,	Puebla		×
Acayucan,	Veracruz	I 12	1,902
Achiotepec,	Hidalgo	G10-I5	×
Achotal, (Estacion)	Veracruz	I 12	×
Acolman,	Mexico		×
Aconchi,	Sonora	C 4	×
Actopan,	Hidalgo	G 10-I 4	12,000
Actopan,	Veracruz	H11-J6	×
Acultzio,	Michoacan	J 2	×
Acula,	Veracruz	H 12	×
Aculco,	Mexico	G 10-I 3	×
Aduana,	Sonora		×
Aglabampo,	Sonora	D 5	×
Agua Caliente de Vaca,	Sinaloa	D 5	×
Agua Leguas,	Nuevo Leon	D10	×
Agua Prieta,	Sonora	B 5	×
Aguas Blancas,	Guerrero	I10	×
Aguascalientes,	**Aguascalientes**	**G 8**	**44,800**
Aguatos,	Chihuahua		×
Agua Verde,	Tepic		×
Aguililla,	Michoacan		×
Agujita,	Coahuila	D 9	×
Agustin del Palmar,	Puebla		×
Agustin Tecamatla,	Hidalgo		×
Agustin Zapotlan,	Hidalgo		×
Ahome,	Sinaloa	E 5	×
Ahorcado,	Queretaro	G 9-I 3	×
Ahuacatlan,	Puebla	G11-I5	×
Ahuacatlan,	Queretaro		×
Ahuacatlan,	Jalisco	G 7	29
Ahualulco,	Jalisco	G 7	×
Ahualulco de Pinos,	San Luis Potosi	F 9	×
Ahuatempan,	Puebla	H 10	8,000
Ahuatlan,	Puebla	H 10	×
Ahuazotepec,	Puebla	I 5	×
Ahuijullo,	Jalisco	H 8	×
Ahuisculco,	Jalisco		×
Aire Libre,	Puebla		×
Ajalpan, (Axalpam)	Puebla	H 11	×
Ajijic,	Jalisco		×
Ajoya,	Sinaloa	E 6	×
Ajuchitan,	Guerrero	H 9	×
Akil,	Yucatan	G 15	×
Alahuistlan,	Mexico	H 9	×
Alameda,	Sonora	B 4	×
Alamito,	Sonora	C 4	×
Alamito,	Coahuila	E 8	×
Alamo,	Baja California	B2	×
Alamo,	Baja California	A 2	×
Alamo,	Chihuahua	D 7	×
Alamo	Nuevo Leon	D 9	×
Alamo,	Sonora	C 3	×
Alamo de Pena,	Chihuahua		×
Alamoloya,	Mexico	H 10	×
Alamos,	Sonora	D 5	10,000
Alamos,	Sonora	C 4	×
Alaquines,	San Luis Potosi	F 10	×
Alaya,	Sinaloa	E 6	×
Albarradon,	Zacatecas	E 9	×
Alcozagua,	Guerrero	I 10	×
Alcozauca,	Guerrero		×
Aldama,	Puebla		×
Aldama,	Tamaulipas	F 10	×
Aldamas,	Sinaloa	E 6	×
Aldama,	Chihuahua	C 7	×
Alemancia,	Jalisco	G 8	×
Alfajayucan,	Hidalgo		×
Algodon,	Sinaloa	D 5	×
Alhuata,	Sinaloa	E 6	×
Alicama,	Sinaloa	E 6	×
Alisito,	Sinaloa	D 6	×
Alisitos,	Sinaloa	E 6	×
Alisos,	Sinaloa		×
Alijojuca,	Puebla		×
Allende, (Ville de San Bartolo)	Chihuaua	D 7	15,000
Allende,	Coahuila	C 9	15,000
Allende,	Nuevo Leon	E 9	×
Almagres,	Veracruz	I 12	×
Almolonga,	Guerrero	H 9	×
Almoloya,	Hidalgo		×
Almoloya de Alquistras,	Mexico		×
Almoloya de Juarez,	Mexico		4,500
Alonso Lazaro,	Veracruz		×
Alpoyeca,	Guerrero		×
Altamira, (R. R. name *Mira*)	Tamaulipas	F 10	×
Altamura,	Veracruz	G 5	×
Altar,	Sonora	B 4	1,800
Altata,	Sinaloa	E 6	×
Altillo,	Sinaloa	D 5	×
Altonilco,	Durango	D 7	×
Altotonga, (Veracruz		H 11-I 6	×
Alumbres,	Hidalgo	H 4	×
Alvarado,	Vera Cruz	H 12	×
Amacueca,	Jalisco	H 8	×
Amacuil,	Durango		×
Amacuzac,	Morelos	H 10	×
Amaico,	Queretaro	G 9	×
Amanalco,	Mexico	H 9-J 3	×
Amatepec,	Mexico	H 9	×
Amatitan,	Jalisco	G 8	7,000
Amatlan,	Jalisco	J 7	×
Amatlan,	Veracruz	G10-H5	×
Amatlan, (R. R. name *Reyes*)	Veracruz	J 6	×
Amatlan de las Canas,	Tepic	G 7	×
Amealco,	Queretaro	I 8	2,000
Ameca,	Jalisco	G 7	12,000
Amecameca,	Mexico	H10-J4	8,290
Amoloya,	Mexico	J 3	×
Amozoc,	Puebla	H 10-J 5	×
Amparo,	Sonora	B 4	×
Anacapa,	Coahuila	D 9	×
Analco,	Puebla	H 10-J 5	×
Analco,	Oaxaca	I 11	×
Ancona,	Yucatan	G 16	×
Andocutin,	Guanajuato	I 2	×
Angamacutiro de la Union,	Michoacan	G 9	×
Angangueo,	Michoacan	H 9-J 3	9,115
Angostura,	Sinaloa	E 5	×
Anhelo,	Coahuila	D 9	×
Animas,	Chihuahua	C 6	×
Anita,	Sonora	C 4	×
Anonas,	Mexico		×
Anonas,	Michoacan	H 9	×
Antigua,	Veracruz	H 11-J 7	×
Antigua Veracruz,	Veracruz		×
Antiguo Morelos,	Tamaulipas	F 10-G 4	×
Antimonio,	Sonora	B 3	×
Antonio de las Alazanas,	Coahuila		×
Apalco,	Hidalgo	I 5	×
Apam,	Hidalgo	H 10-I 15	×
Apango,	Guerrero	I 10	×
Apapasco,	Morelos	H 10	×
Apasco,	Mexico		×
Apasco,	Guanajuato	G 9-I 3	×
Apatzingan de la Constitucion,	Michoacan	H 8-J 3	×
Apetatitlan,	Tlaxcala		×
Apipilulco,	Guerrero	H 10	×
Apizaco,	Tlaxcala	J 5	×
Aplomado,	Mexico	E 8	×
Apoala,	Nuevo Leon	E 9	×
Apodaca,	Nuevo Leon	E 9	×
Apodaco,	Sinaloa	D 5	×
Aporo,	Michoacan		×
Apozol,	Zacatecas	G 8	×
Apozolco,	Tepic	G 7	×
Apulco,	Hidalgo	I 5	×
Apulco,	Veracruz		×
Apulco,	Jalisco		×
Aquilitlan,	Puebla	I 5	×
Aquimuri,	Sonora	B 4	×
Aquismon,	San Luis Potosi	G 10-H 4	×
Aquixtla,	Puebla		×
Aramberri, Nuevo Leon		E 10	×
Arandas,	Jalisco	G 8	6,839
Araro, (Pueblo)	Michoacan		×
Arboleda,	Puebla	H 11	×
Arcabuz,	Nuevo Leon	D 10	×
Arcelia,	Guerrero	H 9	×
Arcinas,	Durango	E 8	×
Arechiga,	Zacatecas	E 8	×
Arechuro,	Chihuahua	D 6	×
Arellano,	Aguascalientes	G 8	×
Arenal,	Jalisco	G 8	×
Arenal,	Hidalgo	G 10-I 4	×
Arenal,	Veracruz	I 12	×
Argovia,	Chiapas		×
Arguelles, (Estacion)	Tamaulipas	D 10	×
Aricuabo,	Sonora	B 4	×
Arlo de Rosales,	Michoacan		×
Arispe,	Baja California	E 4	×
Arista,	San Luis Potosi	F 9	×
Arista,	Chiapas	J 13	×
Aristeo,	Michoacan	H 9	×
Arituaba,	Sonora	B 4	×
Arivechi,	Sonora	C 5	×
Arizpe,	Sonora	B 4	4,000
Armadillo,	San Luis Potosi	G 9	×
Armendais,	Nuevo Leon		×
Armeria,	Colima	H 7	×
Arnatan,	Chiapas	I 13	×
Arroyo Largo,	Veracruz	H 12	×
Arroyo Seco,	Queretaro	G 10-H 8	×
Arroz,	Queretaro		×
Artega,	Coahuila	E 9	×
Artega,	Chihuahua	D 6	×
Arto,	Michoacan	H 9	×
Ascension,	Chihuahua	B 6	×
Aserradero. del Sirlo,	Michoacan		×
Asientos, (Ocampo)	Aguascalientes	F 8	×
Astala,	Oaxaca	I 12	×
Astapa,	Tabasco	I 13	×
Asuncion Malacatepec, (DonatoGuerra)	Mexico		×
Atapaneo,	Michoacan	I 2	×
Atarjea,	Guanajuato	G9-H3	×
Atemajac de las Tablas,	Jalisco	G 8	×
Atempan,	Puebla		×
Atenango del Rio,	Guerrero		×
Atencingo,	Puebla	H 10	×
Atenguillo,	Jalisco	G 7	×
Atequiza,	Jalisco		×
Atexcal,	Puebla	H 11	×
Atil,	Sonora	B 4	×
Atitalaquia,	Hidalgo	I 13	×
Atitla,	Oaxaca	I 12	×
Atizapan,	Mexico		×
Atlacomulco,	Mexico		×
Atlalpotco,	Mexico		×
Atlamaxac,	Puebla		×
Atlatlahuca,	Oaxaca		×
Atlatlahuacan,	Morelos		×
Atlatonga,	Mexico		×
Atlaulla,	Mexico		×
Atlacatla,	Guerrero	I 10	×
Atlicpac,	Mexico		×
Atlazayanca,	Tlaxcala		×
Atlixco,	Puebla	H 10-J 5	9,219
Atlixtac,	Guerrero	I 10	×
Atolinga,	Zacatecas		×
Atolloquillo,	Oaxaca	I 11	×
Atotocoyan,	Puebla		×
Atotonilco,	Hidalgo		×
Atotonilco,	Durango	E 7	×
Atotonilco,	Guanajuato	H 2	×
Atotonilco,	Puebla		×
Atotonilco,	Durango	E 8	×
Atotonilco, San Luis Potosi			×
Atotonilco,	Sinaloa	E 6	×
Atotonilco,	Zacatecas	H 8	×
Atotonilco el Alto,	Jalisco	G 8	6,242
Atotonilco el Bajo,	Jalisco		×
Atotonilco el Grande,	Hidalgo	G 10-I 4	×
Atotonilquillo,	Jalisco		×
Atoyac,	Veracruz		×
Atoyac,	Oaxaca	I 10	×
Atoyac de Alvarez,	Guerrero	I 9	×
Atzacan,	Veracruz		×
Atzatlan,	Veracruz		×
Atzacpotzalco,	Federal District		×
Atzacpotzaltongo, (or Villa de Nicolas Bravo)	Mexico		×
Atzitzintla,	Puebla		×
Auduana,	Sonora	D 5	×
Aura,	Coahuila	D 9	×
Aurora,	Chiapas	I 12	×
Autlan de la Grana,	Jalisco	H 7	12,000
Avalos,	Chihuahua	C 6	×
Avilez,	Durango		×
Avino,	Durango	E 7	×
Axapusco,	Mexico		×
Axochiapam,	Morelos		×
Axtla, San Luis Potosi		G 10-H 4	×
Ayantla,	Oaxaca		×
Ayapango,	Mexico		×
Ayo El Chico,	Jalisco	G 8	×
Ayoquesco,	Oaxaca		×
Ayotla,	Mexico		×
Ayotoxco,	Puebla		×
Ayotzingo,	Mexico		×
Ayutla,	Jalisco	G 7	×
Ayutla,	Oaxaca	I 12	×
Ayutla de los Libres,	Guerrero	I 10	×
Azoyu,	Guerrero	I 10	×
Azqueltan,	Jalisco	F 7	×
Azufre,	Durango	D 8	×

B

Babasagui,	Sonora	B 4	×
Babiacora,	Sonora	C 4	600
Baborigame,	Chihuahua	D 6	×
Baca,	Chihuahua	D 7	×
Baca,	Yucatan	G 15	×
Bacadehuachic,	Sonora	C 5	×
Bacalar, Quintana Roo		H 15	4,000
Bacanora,	Sonora	C 5	×
Bacerac,	Sonora	B 5	×
Bachiniva,	Chihuahua	C 6	×
Bacis,	Durango		×
Bacoachic,	Sonora	B 5	×
Bacubirito,	Sinaloa	D 6	×
Bacum,	Sonora	D 5	×
Badiraguato,	Sinaloa	E 6	×
Bagdad,	Tamaulipas	E 11	×
Bagre,	San Luis Potosi		×
Bahia,	Coahuila		×
Bahia de los Angeles,	Baja California	D 3	×
Bahia Magdalena,	Baja California	E 4	×
Baila,	Sinaloa		×
Baja,	Sonora	C 4	×
Bajan, (Est)	Coahuila	D 9	×
Balancan,	Tabasco	I 14	×
Bamori,	Sonora	B 4	×
Banamichi,	Sonora	B 4	×
Banderilla (Estacion),	Veracruz	H 11-I 6	×
Banos Termales de Sta. Rosalia Camargo,	Chihuahua		×
Baroyeca,	Sonora	D 5	×
Barra de Cazones	Veracruz	G 11	×
Barra de Tecoanapa,	Guerrero	I 10	×
Barral,	Guanajuato	G9-H2	×
Barranca,	Sonora	C 5	×
Barranca del Cobre,	Chihuahua	B 6	×
Barreal,	Chihuahua	B 6	×
Barreteros,	Sinaloa	E 6	×
Barrio,	Oaxaca	I 12	×
Barroteran, (Estacion)	Coahuila	E 11	×
Basonapa,	Chicuahua	D 6	×
Bassoco (Estacion.)	Mexico	I 3	×
Basuchil,	Chihuahua		×
Batopilas,	Chihuahua	D 6	5,000
Batopilias,	Chihuahua	D 6	×
Batuc,	Sonora	C 5	×
Batuecas,	Sonora		×
Baturi,	Sinaloa	E 5	×
Bauche,	Chihuahua		×
Baviacora,	Sonora		×
Bavispe,	Sonora		×
Becal,	Campeche	G 14	×
Begona,	Guanajuato	G9-H2	×
Bejucos,	Mexico		×
Belem del Refugio,	Jalisco		×
Belen,	Sonora	D 4	×
Bequillos,	Sinaloa	E 6	×
Capulin,	Chihuahua	D 6	×
Capulin,	Tamaulipas	F 10	×
Capulin de Dolores,	Guanajuato		×
Carabatos,	Tepic	G 7	×
Caracuaro de Morelos,	Michoacan	H 9	×
Carbo,	Sonora	C 4	×
Carbon,	Coahuila	D 9	×
Cardenas, San Luis Potosi		G 3-G 10	×
Cardenas,	Tabasco	I 13	×
Cardonal,	Hidalgo	I 4-G 10	×
Carichic,	Chihuahua	D 6	×
Carmen, (Laguna)	Campeche	H 14	6,428
Carrillo, (Est)	Chihuahua	D 7	×
Carrizal,	Sonora	C 3	×
Carrizal,	Tabasco	I 13	×
Carrizal,	Veracruz	H 8	×
Carrizal de Arteaga,	Michoacan		×
Carrizos,	Tamaulipas		×
Carroza,	Guanajuato	H 3	×
Casa Blanca,	Durango	E 7	×
Casa Blanca,	Sinaloa	E 6	7,000
Casal,	Sinaloa	E 5	×
Casas,	Tamaulipas	F10	×
Casas Grandes,	Chihuahua		3,000
Chocolate,	Durango	E 8	×
Chocoy,	Tamaulipas	F 10	×
Casita,	Sonora	B 4	×
Caso,	Nuevo Leon	E 10	×
Castanos, (Est.)	Coahuila	D 9	×
Bramador,	Jalisco	H 7	×
Bravo,	Nuevo Leon	E 10	×
Brazil,	Nuevo Leon	D 9	×
Brazil,	Coahuila	D 9	×
Brecha,	Sinaloa	E 5	×
Brena,	Durango	E 7	×
Briabin,	Veracruz		×
Brittingham,	Durango	E 8	×
Bronches,	Sonora	C 5	×
Bucerias,	Michoacan	H 8	×
Buenavista,	Guanajuato		×
Buenavista,	Sonora	C 5	×
Buenavista,	Veracruz		×
Buenavista, Baja California		F 5	×
Buena Vista,	Guerrero	I 10	×
Buenavista, San Luis Potosi			×
Buenavista,	Michoacan		×
Buenavista de Cuellar, (R. R. name *Vista*)	Guerrero	I 10	×
Burgos,	Tamaulipas	E 10	×
Burk,	Baja California	A 2	×
Burro,	Sonora	C 3	×
Bustamante, Nuevo Leon		D 9	×
Bustamante, Tamaulipas		F 10	×
Bustamante,	Chihuahua	D 7	5,260
Bustos,	Veracruz	G 5-G 11	×

C

Cabadena,	Chihuahua	D 7	×
Caballeros,	Tamaulipas	F10	×
Cabo San Lucas,	Baja California	F 5	×
Caborca,	Sonora	B 3	×
Cabos,	Jalisco	G 7	×
Caboleian,	Sinaloa	D 5	×
Cabras,	Coahuila	C 8	12,000
Cabullona,	Sonora	B 5	×
Cacahuatan,	Chiapas	J 13	×
Cacahuaxtepec,	Oaxaca		×
Cacalchen,	Yucatan	G 15	×
Cacalamacan,	Mexico		×
Cacalapam,	Veracruz	H 12	×
Cacalotan,	Sinaloa	F 7	×
Cacalote,	Michoacan		×
Cacaos,	Tabasco		×
Cacaria, (Est)	Durango	E 7	×
Caderevta Jimenez,	Nuevo Leon	E 10	14,214
Caderevta de Montes,	Queretaro	I 3-G 10	12,000
Cadillal,	Coahuila	E 8	×
Cafetal California,	Oaxaca		×
Cafetal Concordia,	Oaxaca		×
Cafetal El Faro,	Oaxaca		×
Cafetal Estrella,	Oaxaca		×
Cafetal San Jose,	Oaxaca		×
Cafetal Union Francesa,	Oaxaca		×
Caguas,	Queretaro	G 10	×
Caimanero,	Sinaloa	E 6	×
Cajeme,	Sonora	D 5	×
Cajitos,	Sonora	B 3	×
Cajon,	Sonora	B 3	×
Cajones,	Oaxaca	I 11	×
Cajurichic,	Chihuahua	C 6	×
Calabozo,	Jalisco	H 8	×
Calera,	Sonora	C 4	×
Calera, (Est)	Zacatecas	F 8	×
Calihuala,	Oaxaca		×
Calimaya,	Mexico	H 10	×
Calipam,	Puebla		×
Calkini,	Campeche	G 14	×
Calmalli,	Baja California	C 3	×
Calnali,	Hidalgo		×
Calotmul,	Yucatan		×
Calpulalpam,	Tlaxcala	J 5-H 10	×
Calntmil,	Yucatan	G 15	×
Calvaro,	Guerrero	I 9	×
Calvillo,	Aguascalientes	G8	5,000
Calvo,	Coahuila	E 8	×
Camacho,	Zacatecas		×
Camada,	Chihuahua	C 6	×
Camalotita,	Tepic		×
Camargo,	Chihuahua	D 7	×
Camargo,	Tamaulipas	D 10	6,849
Camaron,	Nuevo Leon	D 9	×
Camaron, (Temaxcal)	Veracruz		×
Camellones,	Durango		×
Camoa,	Sonora	D 6	×
Camotlan de Miraflores,	Colima		×
Camou,	Sonora	C 4	×
Campamento Gral.	Vega, Quintana Roo		×
Campeche,	Campeche	H 14	16,864
Campo Morado,	Guerrero		×
Campos,	Colima	H 7	×
Canada,	Queretaro		×
Canada Morelos,	Puebla	H 11	×
Canadas,	Jalisco		×
Canales,	Tamaulipas	F 10	×
Cananea,	Sonora	B 4	×
Canatlan,	Durango	E 7	×
Cancu,	Chiapas	I 13	×
Candamana,	Chihuahua		×
Candela, (Romero Rubio)	Coahuila	D 9	×
Canelas,	Durango	E 6	×
Canelo,	Nuevo Leon	E 9	×
Canitas, (Estacion)	Zacatecas	F 8	×
Cansahcab,	Yucatan	G 15	×
Canutillo,	Coahuila	E 9	×
Capilla,	Jalisco		×
Capilla de Guadalupe,	Jalisco		×
Caprato,	Sinaloa	E 6	×
Capomas,	Sinaloa	E 5	×
Capomos,	Sinaloa	D 5	×
Captillo,	Michoacan	J 2	×
Capula,	Hidalgo	I 4	×
Capulalpam,	Oaxaca		×
Capulhuac,	Mexico		×
Capulin,	Chihuahua	D 6	×
Capulin,	Tamaulipas	F 10	×
Capulin de Dolores,	Guanajuato		×
Carabatos,	Tepic	G 7	×
Caracuaro de Morelos,	Michoacan	H 9	×
Carbo,	Sonora	C 4	×
Carbon,	Coahuila	D 9	×
Cardenas, San Luis Potosi		G 3-G 10	×
Cardenas,	Tabasco	I 13	×
Cardonal,	Hidalgo	I 4-G 10	×
Carichic,	Chihuahua	D 6	×
Carmen, (Laguna)	Campeche	H 14	6,428
Carrillo, (Est)	Chihuahua	D 7	×
Carrizal,	Sonora	C 3	×
Carrizal,	Tabasco	I 13	×
Carrizal,	Veracruz	H 8	×
Carrizal de Arteaga,	Michoacan		×
Carrizos,	Tamaulipas		×
Carroza,	Guanajuato	H 3	×
Casa Blanca,	Durango	E 7	×
Casa Blanca,	Sinaloa	E 6	7,000
Casal,	Sinaloa	E 5	×
Casas,	Tamaulipas	F10	×
Casas Grandes,	Chihuahua		3,000
Casco,	Durango	E 7	×
Casita,	Sonora	B 4	×
Caso,	Nuevo Leon	E 10	×
Castanos, (Est.)	Coahuila	D 9	×
Castillo,	Jalisco	G 8	×
Castillo de Teayo,	Veracruz		×
Castro, (Estacion)	Jalisco		×
Catalina, (Estacion)	Zacatecas		×
Catalina, (Cafetal)	Oaxaca		×
Catarina,	Jalisco	G 8	×
Catazaja,	Chiapas	I 13	×
Catemaco,	Veracruz	H 12	×
Catorce,	San Luis Potosi	F9	9,547
Catorce, (Estacion)	San Luis Potosi		×
Cazadero,	Queretaro	I 8	×
Cazones,	Veracruz	G11-H6	×
Ceballos, (Caballos)	Durango		×
Cececapa, (Hda.)	Veracruz	D 9	×
Cedral,	Coahuila		×
Cedral,	San Luis Potosi	F9	6,333
Cedro,	Zacatecas	F 8	×
Cedros,	Zacatecas	E 9	×
Cedro Viejo,	Puebla		×
Celaduria de Oso,	Sinaloa		×
Celaya,	Guanajuato	I 2, G 9	25,565
Celestum,	Yucatan		×
Cenotillo,	Yucatan	G 15	×
Cercado,	Nuevo Leon		×
Ceris,	Sonora	C 4	×
Cerralvo,	Nuevo Leon	D 10	6,867
Cerritos,	Sonora	D 5	×
Cerritos,	Chihuahua	B 5	×
Cerritos,	San Luis Potosi	G 3-F 9	×
Cerro Blanco,	Sonora	B 4	×
Cerro Colorado,	Veracruz	H 12	×
Cerro de San Pedro,	San Luis Potosi		×
Cerro Gordo, (Villa Hidalgo)	Durango	D 7	×
Cerro Gordo,	Zacatecas	E 9	×
Cerro Loco,	Chiapas	I 12	×
Cerro Prieto,	Chihuahua		×
Cerro Prieto,	Durango		×
Ceybaplaya,	Campeche	H14	×
Chable,	Tabasco	I 14	×
Chable,	Yucatan	G 16	×
Chacala,	Durango	E 6	×
Chacaltianguis,	Veracruz		×
Chacaltongo,	Oaxaca		×
Chachapa,	Puebla	J 5	×
Chacoaco,	Zacatecas	F 8	×
Chacsinkin,	Yucatan	G 15	×
Chacuaco,	Zacatecas	F 8	×
Chahuite, (P. O. name Tapanatepec)	Oaxaca	I12	×
Chalcalapa,	Colima	H 7	×
Chalchicomula,	Puebla	J 6	10,000
Chalchihuites,	Zacatecas	F 7	8,838
Chalco,	Mexico	J 4-H 10	2,000
Chaleatongo,	Oaxaca	I 11	×
Chalma,	Veracruz		×
Chamacuero,	Guanajuato		×
Chamal,	Tamaulipas		×
Chamela,	Jalisco	H 7	×
Chametla,	Sinaloa	F 6	×
Champon,	Quintana Roo	H 16	×
Champoton,	Campeche	H 14	×
Chapab,	Yucatan	G 15	×
Chapacuato,	Michoacan	J 3-H 9	×
Chapa de Mota,	Mexico	I 4	×
Chapala,	Jalisco		×
Chapantongo,	Hidalgo		×
Chaparra,	Chihuahua	C 7	×
Chapulco,	Puebla		×
Chapulhuacan,	Hidalgo		×
Chapultepec,	Mexico		×
Charapan,	Michoacan	H 8	×
Charay,	Sinaloa	D 5	×
Charcas, San Luis Potosi		F 9	×
Charo,	Michoacan		5,000
Chavarillo,	Veracruz		×
Chavarria,	Chihuahua	C 6	×
Chavarria,	Durango	F 7	×
Chavinda,	Michoacan	G 8	×
Chavita,	Chihuahua	D 7	×
Chazumba,	Oaxaca	H 11	×
Checautla,	Hidalgo		×
Chemax,	Yucatan	G 15	×
Chenalo,	Chiapas	I 13	×
Cheran,	Michoacan	H 9	6,500
Chiapasde Corzo,	Chiapas	I 13	×
Chiautempan,	Tlaxcala		5,006
Chiautla,	Puebla	H 10	×
Chiautla de Tapia,	Puebla		×
Chiautzingo,	Puebla		×
Chicapa,	Oaxaca	I 12	×
Chichbul,	Campeche	H 14	×
Chichculla,	Puebla	J 6	×
Chichicastepec,	Oaxaca	I12	×
Chichilcaxtle,	Veracruz		×
Chichihualco,	Guerrero		×
Chichimequillas,	Zacatecas		×
Chico,	Guanajuato	I 2-G 9	×
Chicoasen,	Chiapas	I 13	×
Chiconamel,	Vera Cruz		×
Chicontepec,	Veracruz	G 10-H 5	×
Chicorato,	Sinaloa	D 6	×
Chicxulub,	Yucatan	G 15	×
Chietla,	Puebla	H 10	×
Chiexulub,	Yucatan		×
Chignahuapan,	Puebla	I 5-H 11	×
Chihuahua,	Chihuahua	C 6	39,061
Chila,	Puebla	G 5-H 11	×
Chila de la Sal,	Puebla	H10	×
Chilapa,	Guerrero	I 10	21,000
Chilape,	Tabasco	H 13	×
Chicahuite,	Guerrero	I 10	×
Chilchota,	Michoacan	H 8	×
Chilchotla,	Puebla	H 11	×
Chilcuautla,	Hidalgo		×
Chilon,	Chiapas	I 13	×
Chilpancingo,	Guerrero	I10	7,848
Chiltepec,	Oaxaca	H 13	×
Chimalco,	Mexico		×
Chimalhuacan,	Mexico		×
Chimalhuacan Atenco,	Mexico		×
Chimalpam,	Mexico		×
Chimalpitlan,	Jalisco		×
Chimaltitlan,	Tepic	G 7	×
China,	Campeche	H 14	×
China,	Nuevo Leon	E 10	×
Chinacates,	Durango	E 7	×
Chinameca,	Veracruz	H12	×
Chinapa,	Sonora	B 4	×
Chinautla,	Puebla	H 10	×
Chinipas,	Chihuahua	D 6	×
Chinitos,	Sinaloa	E 6	×
Chino,	Sonora	C 4	×
Chinobampo,	Sinaloa	D 6	×
Chintepec,	Queretaro	G9-I3	×
Chipilo,	Puebla		×
Chiquiltistan,	Jalisco		×
Chispa,	Tepic	F 7	×
Chivatito,	Chihuahua	B 6	×
Chinela,	Oaxaca	I 17	×
Chizole,	Oaxaca	I 12	×

E

Ebanito, Tamaulipas.E 10 X
Ebano, San Luis Potosi... X
Ebano, Tamaulipas..E 10 X
Ecatzingo, Mexico....J 4 X
Echocoa, Sonora.....D 5 X
Echojoa, Sonora.....D 5 X
Ecuandureo, Michoacan.....G 8 X
Edmundo, Zacatecas. F 8 X
Ejutla, Jalisco.....G 7 X
Ejutla, Oaxaca.....I 11 5,254
El Abra, San Luis Potosi.....G 4-F 10 X
El Aguaje, Guerrero..... X
El Barrio, Oaxaca..... X
El Burro, Veracruz..I 12 X
El Carmen, Chihuanua... X
El Carmen, Puebla..... X
El Carmen, Coahuila..... X
El Carrizal, (Mineral) Chihuahua..... X
El Carro, Zacatecas..... X
El Chamal, Tamaulipas.. X
El Chico, Guanajuato..I 4 X
El Coapeche, Veracruz.. X
El Comedero, Jalisco.... X
El Corte, Oaxaca..... X
El Derramadero, San Luis Potosi..... X
Eldorado, Mexico....H 9 X
El Dorado, (Est.) Chihuahua..... X
El Dorado, Sinaloa..E 6 X
El Entabladero, Veracruz X
El Grullo, Jalisco..... X
El Guaje, Guanajuato.... X
El Higo, Veracruz..... X
El Huanal, Veracruz X
El Hule, Oaxaca..... X
El Jobo, Veracruz..... X
El Julie (Est.) Veracruz.. X
El Limon, (R. R. name *Arroz*) Jalisco.. X
El Limon, (de los Peraza) Sinaloa X
El Mangle, Sinaloa X
El Marquesado, (Ville de) Oaxaca X
El Menor, Coahuila X
El Mulato, Chihuahua.C 7 X
El Oro, Durango.....E 7 X
El Oro, Mexico. .....I 3 4,978
El Oregano, Coahuila X
Elota, Sinaloa.....E 6 X
Eloxochitlan, Hidalgo ... X
El Palmar,(R.R. name *Palmar*) Veracruz ..J 6 X
El Pastor, Chihuahua.... X
El Pinar, (Venta) Puebla. X
El Pital, Veracruz X
El Placer, Quintana Roo.....H 16 X
El Plan, Veracruz..... X
El Platanar, Oaxaca X
El Potrero, San Luis Potosi X
El Real, Tamaulipas.F 10 X
El Realito, Chihuahua.... X
El Rodeo, Guanajuato.... X
El Rosario,(P.O. name Rosario) Chihuahua.C 6 X
El Rosario, Sinaloa..... 8,488
El Salado, (Salado) San Luis Potosi .....E 9 X
El Salitre, Jalisco X
El Salitre, Sinaloa..... X
El Salto, Durango....F 7 X
El Salto, (Est.) (Salto) Hidalgo.....I 4 X
El Salto,(Mineral) Sinaloa X
El Salto, Jalisco..... X
El Sauz, Chihuahua..... X
El Tiro, Sonora X
El Toro, Sonora.....B 4 X
El Tule, AguascalientesF8 X
El Valle, Jalisco..... X
El Venado, Coahuila.G 10 X
El Venado, Tepic X
El Verde, Sinaloa..... X
Empalme, Sonora.....D 4 X
Empalme de Gonzalez, Guanajuato.. X
Encarnacion de Diaz, Jalisco..... .....G 8 7,384
Ensenada, Baja California.... .....B 1 2,177
Ensenada, Tamaulipas... 1,259
Epasoyucan, Hidalgo..... X
Erongaricuaro, Michoacan..... X
Escalante, Sonora ....C 4 X
Escalon, Chihuahua...D 7 X
Escandon,Tamaulipas F10 X
Escobedo, Nuevo Leon E 9 X
Escondon, Tlaxcala...J 5 X
Escudero.(Est.) Mexico... X
Esculnapa, Sinaloa....F 7 5,000
Esculntla, Chiapas....J 13 X
Escuintla, Jalisco. ...H 7 X
Esperanza, (Est) Puebla.....H 11 X
Espinal, Oaxaca .....I 12 X
Espinal, Veracruz.G 11-I 6 X
Espinazo, (Est) Coahuila..... ....D 9 X
Espita, Yucatan.....G 15 10,179
Esqueda, Sonora .....B 5 X
Estacias, TamaulipasD 10 X
Estancia, Coahuila....D 9 X
Estancia de los Lopez, Tepic..... X
Estanzuela, Veracruz H 11 X
Estela, Oaxaca.....I 11 X
Etla, Oaxaca.....I 11 X
Etzatlan, Jalisco.....G 7 8,964
Euan, Yucatan.....G 15 X
Eureka, Baja California.. X

F

Fabrica de la Providencia, Chapias..... X
Fabrica de San Alfonso, Puebla..... X
Fabrica, de San Ignacio, Aguascalientes..... X
Fabrica de Xia, Oaxaca... X
Falomir, Chihuahua..C 7 X
Falsos, Sonora .....D 5 X
Farle, Veracruz.....G 5 X
Federacion, Sonora...B 4 X
Felipe, Coahuila..... ..I 8 X
Fenochio, Sinaloa.....D 5 X
Ferreria de la Encarnacion, Hidalgo..... X
Ferreria de Tula, Jalisco. X
Flor de Maria, Mexico... .....J 3-H 10 X
Flores, Durango ....E 6 X
Flores, Jalisco.....G 8 X
Forlon, Tamaulipas..F 10 X
Fortin, (R. R. name *Palomas*) VeracruzH 11 X
Francisco,Guanajuato G 9 10,904
Fresnillo, Zacatecas...F 8 15,400
Frio, Durango.....F 8 X
Frontera, Tabasco...H 13 X
Frontera Diaz, Chiapas... X
Fronteras, Sonora.....B 5 X
Fuente, Coahuila .....C 9 X
Fuerte, Sinaloa.....D 5 5,000

G

Gabriel, (P. O. name San Gabriel) Durango..... .....E 7 X
Gacho, Tepic..... ....F 7 X
Gado, (R. R. name *Delgado*) Nuevo Leon.....D 9 X
Galeana, Chihuahua....B 6 X
Galeana, Nuevo Leon.E 9 13,457
Galera, Puebla..... X
Galera de Coapilla, Veracruz..... X
Gallardo, Est.) Aguascalientes..... X
Gallego, (Estacion) Chihuahua..... C 6 X
Gallera, Oaxaca.....I 11 X
Gallo, Tamaulipas... E 10 X
Ganahl, San Luis Potosi..
Gandara, Sonora.....C 4 X
Garabatos, Tepic..... X
Garcia, Coahuila.....C 8 X
Garcia, Nuevo Leon..E 9 9,450
Garza Galan, (Las Vacas) Coahuila..... X
Garzas, Chihuahua....D 7 X
Garza Valdes, Tamaulipas ....E 10 X
Gato, Sinaloa.....E 5 X
General Bravo, Nuevo Leon..... X
General Escobedo, Nuevo Leon..... X
General Teran, Nuevo Leon..... 8,758
General Trevino, Nuevo Leon..... X
General Zuazua, Nuevo Leon..... X
Gigedo, Coahuila.....C 9 X
Gil de Leyva, Nuevo Leon..... X
Gilita, Coahuila.....G 10 X
Gomez del Palacio, Durango..... .....E 8 7,680
Gomez Farias,CoahuilaE8 X
Gomez Farias,Tamaulipas..... .....F 10 X
Gonzalez, (General Gonzalez)(Est) Tamaulipas. .....F 10 6,700
Gonzalez Junction, Guanajuato..... .....I 2 5,890
Gordo, Sonora.....C 4 X
Granada, (Estacion) Yucatan..... X
Granados, Sonora.....C 5 X
Gran Canal, Mexico X
Grijalva, Tobasco ....I 13 X
Guachinango, Jalisco X
Guachimera, Sonora..B 5 X
Guacochic, Chihuahua.D 6 X
Guadalajara, Jalisco..... ..G 8 118,799
Guadalcazar, San Luis Potosi..... .....F 9 7,600
Guadalupe, ChihuahuaD 6 X
Guadalupe, Coahuila..C 9 X
Guadalupe, Puebla..... X
Guadalupe, Tamaulipas.. X
Guadalupe, Tlaxcala..J 5 X
Guadalupe, Zacatecas.F 8 16,225
Guadalupe de los Reyes, Sinaloa.....E 6 X
Guadalupe Hidalgo, Federal District..... 5,884
Guadalupe y Calvo, Chihuahua.....D 6 6,000
Guamochil, Sinaloa...E 5 X
Guanacevi, Durango..... 6,659
Guanajuato, Guanajuato... .....H 2-G 9 35,147
Guapachita, MichoacanG 8 X
Guaquitepec, Chiapas.I 13 X
Guarachita, Michoacan... X
Guasabe, Sinaloa .....E 5 X
Guatimape, Durango. E 7 X
Guauzapotitan, Veracruz X
Guayamco, Michoacan.... X
Guaymas, Sonora.....D 4 8,648
Guazamota, Durango.F 7 X
Guazapares, Chihuahua.....D 6 X
Guemes, Tamaulipas. F 10 X
Guerrero, San Luis Potosi.....G 4 X
Guerrero, Coahuila ...C 9 X
Guerrero,TamaulipasD 10 5,664
Guichapa, Durango X
Guichicovi, (San Juan) Oaxaca.....I 12 X
Guisamopa, Sonora X
Guitaco, Sonora.....B 4 X
Gutierrez,(Est)Sonora B 4 X
Gutierrez, (Est) Zacatacas.... .....H 8 X
Gutierrez Zamora,Veracruz ....I 6-G 11 X

H

Hacienda, del Cercado, Nuevo Leon..... X
Hacienda del Sacramento, Durango..... X
Hecelchacan, Campeche.....G 14 X
Hercules, Queretarc ..I 3 X
Hererras, (P. O. name Los Hererras) Nuevo Leon.....E 10 X
Hermanas, (Est.) Coahuila.....D 9 X
Hermosillo, Sonora ...C 4 17,618
Hidalgo, Tamaulipas.E 10 X
Hidago del Parral, Chihuahua..... 8,000
Higuera de Zaragoza, Sinaloa..... .....E 5 X
Higueras,Nuevo LeonD 10 X
Hipolita, (Estacion) Coahuila.....E 9 X
Hocaba, Yucatan....G 15 X
Hoctun, Yucatan.....G 15 X
Hohi, Yucatan.....G 15 X
Homun, Yucatan ....G 15 X
Hondo Tiro, Coahuila.D 9 X
Honey, Puebla..... .I 5 X
Hopelchen,CampecheH 15 X
Horcasitas, Sonora....C 4 X
Hornos,(Est.)CoahuilaE 8 X
Hostotipaquillo, Jalisco.. X
Huacana, Michoacan..H 9 X
Huachinera, Sonora..... X
Huajicori, Tepic.....F 7 X
Huajuapam de Leon, Oaxaca..... .....I 11 X
Hualahuises, Nuevo Leon..... .....E 10 X
Huamantla, Tlaxcala..... .....J 5-H 10 7,381
Huamuxtitlan, Guerrero..... .....I 10 X
Huandacareo, Michoacan. X
Huango, (Villa de Morelos) Michoacan..... .....H 9-I 2 X
Huanimaro, Guanajuato.. X
Huanlqueo de Morelos, Michoacan ....H 9 X
Huaquechula, Puebla X
Huasaba, Sonora X
Huatabampo, Sonora..D 5 X
Huatlatlahuca, Puebla. .. X
Huatulco, Oaxaca. 6,299
Huatusco, Veracruz..... .....H 11-J 6 715
Huauchinango, Puebla... .....G 7-I 5 8,934
Huaudilla, Oaxaca. X
Huautla, Oaxaca.....H 11 X
Huautla, Hidalgo.G 10-H 5 X
Huautla, (Mineral) Morelos..... X
Huayacocotla, Veracruz.. .....G 11-I 5 X
Huazolingo, Hidalgo..... X
Huehuetla, Hidalgo, ...G 10-I 5 X
Huehuetla, Durango X
Huehuetlan, (Santo Domingo) Puebla..H 10 3,462
Huehuetlan de Potosi, San Luis Potosi X
Huehuetlan el Chico, Puebla..... X
Huehuetoca, Hidalgo..I 4 X
Huehuetoca, Mexico..... X
Huejotitan, Chihuahua... X
Huejotzingo, Puebla..... .....J 5-H 10 X
Huejucar, Jalisco..... F 8 6,800
Huejuquilla el Alto, Jalisco ..... F 7 X
Huejutla,Hidalgo.G 10-H 5 X
Huepac, Sonora. .....C 4 X
Huertas, Nuevo Leon E 10 X
Huesca de Ocampo, Hidalgo..... X
Huetamo de Nunez, Michoacan..... H 9 4,388
Hueyapam, Puebla..... X
Hueyapam, Mexico..... X
Hueyotlipam, Puebla..... X
Hueypo, Mexico..I 4-H 10 X
Hueypoxtla, Mexico..... X
Hueytamalco, Puebla.... X
Hueytlalpam, Puebla..... X
Huchi, Yucatan.....J 21 X
Huichapam. Hidalgo..... .....I 4-G 10 X
Huichapan, Durango..E 7 X
Huimala, Nuevo Leon.... X
Huimanguillo,TabascoI 13 X
Huimilpan, Queretaro.... .....G 9-I 3 X
Huingo,Michoacan H 9-I 2 X
Huiramba, Michoacan .. X
Hutirvis, Sonora.....D 4 X
Huisache, Coahuila....D 9 X
Huisachito,NuevoLeonD9 X
Huisquilucan, Mexico.... X
Huistepec, Oaxaca....I 10 X
Huistla, Chiapas X
Huitlaxala, Guerrero I 10 X
Huitzilmas, Morelos..J 4 X
Huitzizilapan, Puebla.... .....I 6-H 11 X
Huitzo, Oaxaca.....I 11 X
Huitzuco, Guerrero..H 10 X
Huixtla, Chiapas.....J 13 X
Humarisa,Chihuahua.D 6 X
Hunucma, (Honucma) Yucatan..... .....G 14 8,920
Hutchison, (Estacion) Federal District.....

I

Ibarra, Sinaloa.....E 5 X
Icamole, Nuevo Leon.E 9 X
Iguala de la Independencia, Guerrero ....I 9 7,463
Iguana, Nuevo Leon.D 9 X
Ihualtepec, Oaxaca. X
Ilmatlan, Veracruz X
Imala, Sinaloa..... .....E 6 X
Immaculada, Sonora..C 4 X
Imuris, Sonora. .....B 4 X
Indaparapeo, Michoacan.....I 2-H 9 X
Inde, Durango.....E 7 X
Indios,Baja CaliforniaB 2 X
Ingenio de San Cristobal, Veracruz..... X
Ipina, San Luis Potosi.... X
Irapuato, Guanajuato.... .....G 9-I 2 19,640
Irapuato, Guanjuato X
Irimbo, MichoacanJ 3-H 9 X
Irolo,(Est)HidalgoI 3-H 10 X
Isla de Holbox, Quintana Roo..... X
Isla del Carmen, Campeche..... X
Isla de Mujeres, Quintana Roo..... X
Ispalino, Sinaloa..... X
Itundujia, Oaxaca..... X
Itunyoso, Oaxaca ....I 11 X
Iturbe, (Est) Tlaxcala.J 5 X
Iturbide, Campeche..H 15 X
Iturbide, (Picachas) San Luis Potosi.... .F 9 5,210
Iturbide, (San Pedro) Hidalgo..... X
Iturbide ,(San Pedro) Hidalgo..... X
Iturbide, (Est) Tlaxcala.. X
Itztacoyotla, Hidalgo X
Ixcaputzalco. Guerrero .. X
Ixcaquixtla, Puebla..H 11 5,000
Ixcatan, Tepic.....F 7 X
Ixcateopam, Guerrero.... X
Ixcatlan, Oaxaca.... .I 11 X
Ixhuatlan, Veracruz..J 6 X
Ixhuatlan, Veracruz. ....G 11-H 5 X
Ixil, Yucatan.....G 15 X
Ixmatlahuacan, Veracruz X
Ixmiquilpam,HidalgoG 10 7,079
Ixtacalco, Federal District..... X
Ixtacamaxtitlan, Puebla.. 9,809
Ixtacomitan, Chiapas,.... X
Iztacuixtla, Tlaxcala . .. 5,214
Ixtaltepec, Oaxaca..... X
Ixtapa, Chiapas..... X
Ixtapa, Oaxaca X
Ixtapalapa, Federal District..... 7,171
Ixtapaluca, Mexico..... X
Ixtapam de la Sal, Mexico, ... H 10 X
Ixtapam del Oro, Mexico. X
Ixtenco, Tlaxcala..... X
Ixtlahuaca,Mexico H10-J3 X
Ixtlahuacan del Rio, Jalisco..... X
Ixtlan, Michoacan....G 8 X
Ixtlan de Juarez, Oaxaca. X
Ixtlan del Rio, Tepic..G 7 X
Izamal, Yucatan.....G 15 X
Izucar de Matamoros, Puebla..... X

J

Jacala de Ledesma, Hidalgo .....H 4-G 10 X
Jacatepec, Oaxaca..... X
Jacona, Michoacan..... X
Jajalpa, Mexico..... X
Jala, Tepic.....G 7 X
Jalacingo, Veracruz..... .....H 11-I 6 X
Jalapa, Tabasco.....I 13 X
Jalapa de Diaz,Oaxaca I 2 X
Jalapa Enriquez,Veracruz.....H 11-J 6 24,816
Jalapam, Queretaro. H 4 X
Jaleaca, Guerrero ...I 10 X
Jalisco, Chiapas..... I 13 X
Jalisco, Coahuila.....E 8 X
Jalisco, Tepic..... G 7 X
Jalostotitlan, Jalisco...G 8 5,485
Jalpa, Tabasco.....H 13 X
Jalpa, Zacatecas .....G 8 X
Jalpa de Canovas, Guanajuato..... X
Jalpam, Queretaro. ..G 10 5,131
Jaltenango, Chiapas .J 13 X
Jaltipam, Veracruz...I 12 X
Jamapa, Veracruz. X
Jamay, Jalisco..... X
Jameson, Durango ...E 8 X
Jamiltepec, Oaxaca...I 11 1,000
Janamuato, Michoacan... X
Janos, Chihuahua ....B 5 X
Jantetelco, Morelos..H 10 X
Jaral, Coahuila.....E 9 X
Jaral, Guanajuato.H 2-G 9 3,000
Jaral, (R. R. name *Jaral del Valle*) Guanajuato. ....I 2-G 9 X
Jaras, Nuevo Leon...D 9 X
Jaripitio, Guanajuato X
Jaumave, Tamaulipas.F10 1,220
Jerahuaro, Michoacan.... X
Jerecuaro, Guanajuato, ...G 9-I 3 X
Jerez, Zacatecas..... 8,374
Jerico, Chiapas..... J 13 X
Jesus Maria, Aguascalientes..... .F 8 125
Jesus Maria, Jalisco. .F 7 X
Jesus Maria,(Ocampo) Chihuahua..... H 5 X
Jicaltepec, Veracruz..... .....G 11-I 6 X
Jico, Veracruz .....J 6 X
Jicotlan, Puebla..... X
Jilipam, Hidalgo X
Jilitla,San Luis PotosiH 4 X
Jilitla, Queretaro.....G 10 X
Jilotepec, Veracruz..... X
Jilotepec, Mexico.I 4-H 10 X
Jilotlan de los Dolores, Jalisco..... H 8 X
Jimenez, Tamaulipas.E 10 X
Jimenez, Coahuila....C 9 X
Jimenez, Chihuahua..D 7 9,322
Jimulco, (or *Hacienda de la Prior*) Coahuila.E 8 X
Jiquilpam de Juarez, Michoacan..... .G 8 5,936
Jiquipilco, Mexico X
Joachin, (Estacion) Veracruz..... .....H 11 X
Joaquin, (P. O. name Cultzeo de Abasolo) Guanajuato ..... G 9 4,847
Jocotepec, Jalisco....G 8 X
Jocotitlan, Mexico..... X
Jojutla, Morelos.....H 10 X
Jonacatepec, Morelos H 10 X
Jonotla, Puebla.....I 5 X
Jonuta, Tabasco.....H 14 X
Juanacatlan. Jalisco ..G 8 X
Juanita, Veracruz..... X
Juchipila, Zacatecas...G 8 X
Juchique de Ferrer, Veracruz..... X
Juchitan,Oaxaca.....I 12 11,538
Juchitepec, Mexico...J 4 X
Juchitlan, Jalisco.....I 10 X
Julimes, Chihuahua...C 7 X
Jungapeo, Michoacan..J 3 X
Juquila, Oaxaca.....I 11 X
Justino,(Est) San Luis Potosi..... .....F 9 X
Juxtlahuaca, Oaxaca.I 10 X

K

Kanasin, Yucatan..... X
Kantemo, Quintana Roo..... .....H 15 X
Kantunil, Yucatan...G 16 X
Kikin, Yucatan.....G 15 X
Kimchil, Yucatan ...G 14 X
Kinga, (*Tequiza* or *Atequiza*) Jalisco...G 8 X
Kinil, Quintana Roo G 16 X
Komchen CampecheH 15 X
Komhuaz, CampecheH 15 X
Kopoma, Yucatan..... X
Kuchil,Quintana RooG 16 X

L

La Agujita, Coahuila..... X
La Aldea, Guanajuato.... X
La Amistad, Oaxaca..I 12 X
La Aurora, Coahuila..... X
La Aurora, Mexico X
La Babia, Coahuila...C 9 X
Labcah, Yucatan.... G 16 X
La Barca, Jalisco. .....G 8 8,352
La Barca,(Est) Jalisco... X
La Barra, Veracruz.... X
La Barranca, Sonora. C 5 X
La Blanca, Zacatecas..F 8 X
La Cana, Michoacan..... X
La Canada, Queretaro... 5,232
La Cananea, Sonora X
La Ceja, Zacatecas..... X
La Ceja de Pegueros, Jalisco..... X
La Cerca, Veracruz X
La Chivatera,Sonora..... X
La Cidra, Jalisco..... X
La Colmena,(Fabrica) Mexico..... X
La Colorada, ZacatecasF 8 X
La Colorada, Sonora ..C 4 X
La Compania (Compania) Mexico. .... J 4 X
La Comunidad, Mexico.. X
La Concepcion, Sinaloa... X
La Concepcion, Jalisco... X
La Conquista, (Est) Coahuila..... X
La Constancia, Durango.. X
La Constancia, Puebla.... X
La Constancia, Sinaloa... X
La Cruz, (R. R. name *Cruz*) Tamaulipas .E 10 X
La Cruz, (Est) Chihuahua.....D 7 X
La Descubridora.(R.R. name *Descubridora*) Durango..... .E 7 X
La Dinamita, Durango... X
La Dura, Sonora.....C 5 X
La Economia, Puebla X
La Enramada, Chihuahua X
La Ermita, Veracruz..... X
La Esmalta, Oaxaca..... X
La Esmeralda, Coahuila.. X
La Estanzuela, Zacatecas. X
La Estanzuela, Michoacan X
La Favorita, Guanajuato. X
La Flor, Durango X
La Fragua, Puebla..... X
La Gavia, Mexico..... X
Lagos de Moreno, Jalisco..... ...G 9 16,000
Laguna, (Carmen) Campeche..... .....H 14 6,428
Laguna de la Puerta, Tamaulipas..... X
Lagunillas, San Luis Potosi.....G 10-H 4 6,532
La Honda, (Est.) Zacatecas..... .....F 9 X
La Libertad, Tepic..... X
La Libertad, Coahuila.... X
La Luz, Guanajuato...H 2 8,318
La Magdalena, Guanajuato..... X
La Manzanilla, Jalisco.... X
La Maroma,(Maroma) San Luis Potosi.....F 9 X
La Maroma,YucatanG 16 X
La Mesa, (R. R. name *Mesa*) Sonora.....B 4 X
La Mision, Hidalgo X
La Mota, Coahuila.....D 8 X
Lampazos, (Mineral) Sonora..... .C 5 X
Lampazos de Naranjo, Nuevo Leon..... ..D 9 7,704
La Natividad, Oaxaca..... X
Landa, Queretaro.H4-G 10 6,324
La Nueva, Chiapas..... X
La Ojuela, (Mineral) Durango..... X
La Orduna, Veracruz..... X
La Orilla, Michoacan..... X
La Palma, (Est.) Mexico. X
La Palmilla, Veracruz.... X
La Pastora, San Luis Potosi..... X
La Paz, Baja California.....E 4 5,456
La Penuela, Veracruz ... X
La Piedad, Federal District..... X
La Piedad Cabadas, Michoacan.....G 8 15,123
La Piedra,Veracruz..... .....H 11-J 7 X
La Pitahaya, Veracruz.. X
La Providencia, Chiapas.. X
La Puerta, Chiapas,..J 13 X
La Punta, Chiapas.....E 7 X
La Punta, Coahuila..... X
La Purga, (Est.) Veracruz..... H 11-J 7 X
La Purisima, Baja California..... X
La Quemada, Guanajuato..... .....H 2 X
La Quemada, Jalisco.G 7 X
La Quemada, Zacatecas.. X
La Rastra, Sinaloa....E 6 X
La Reforma, (Mineral) Coahuila..... X
La Reforma,(Estacion) Sonora.... .....D 7 X
La Reforma, Oaxaca..... X
La Rosita, Coahuila..... X
La Rueda, Durango..... X
Las Animas, (Est) Puebla..... .....J 6 X
Las Canoas, San Luis Potosi..... .....G 10 X
Las Chicharras, Chiapas.. X
Las Cruces, Chihuahua... X
Las Crucitas,(Cruzitas) San Luis Potosi....F 10 X
Las Cuevas,Chihuahua ... X
Las Esperanzas, Coahuila..... .....D 9 X
Las Gallinas, Baja California..... .. X
Las Guasimas, Sonora.... X
Las Lajas, Durango X
Las Lajas, Chihuahua X
Las Palomas, Chihuahua. X
Las Penas, Jalisco..... X
Las Pilas, Puebla..... X
Las Prietas, Sonora..... X
Las Sedas, (Sedas) Oaxaca..... .....I 11 X
Las Tablas, (Tablas) SanLuis Potosi.....F 10 X
Las Vigas, (Vigas) Veracruz..... .....I 6 2,619
Las Vigas, Chihuahua.... X
La Tinaja, San Luis Potosi..... X
La Trinidad, Guanajuato. X
La Union, (Mineral) Chihuahua..... X
La Union, Guerrero..... X
La Vega, (Est) Jalisco.G 8 X
La Vencedora, (R. R. name *Vencedora*) Chihuahua..... X
La Ventura, Coahuila.E 9 X
La Victoria, Coahuila X
Larin, Tamaulipas...F 10 X
Mezia, Oaxaca .....H 11 X
La Yaqui, Sonora.. X
La Yesca, Tepic... X
La Zarca, Durango..... X
Lecheria, Mexico.....J 4 X
Ledesma, Jalisco.....G 9 X
Leon, Guanajuato.....G 9 63,263
Lerdo, (P. O. name Villa Lerdo)DurangoE 8 7,795
Lerma, Mexico...H 10-J 4 7,167
Libres, (San Juan de los Llanos) Puebla..... .....J 5-H 11 5,742
Limon, (Estacion) Veracruz..... X
Linares, Nuevo Leon.E 10 20,690
Linares, (Est.) Coahuila.. X
Llano, (Est.) Sonora..B 4 X
Llano de Bustos,Veracruz X
Llanos de San Juan Bautista, Chihuahua. .. X
Llera, Tamaulipas.... F 10 X
Lluvia de Oro, Chihuahua X
Locha,Quintana Roo.H 15 X
Loche, Yucatan.....G 15 X
Lolotla, Hidalgo..H 4-G 10 X
Loma, (Est.) Durango.... X
Loma, Jalisco .....G 9 X
Loma, Nuevo Leon ..E 10 X
Loma Alta, (Alta) Nuevo Leon..... .E 10 X
Loma Bonita, OaxacaH11 X
Loma Prieta, Nuevo Leon X
Lomas del Real, Tamaulipas..... .F 10 X
Loreto,Baja California D 4 X
Los Aldamas, (R. R. name *Aldamas*) Nuevo Leon..... D 10 X
Los Campos, Zacatecas... X
Los Grados, Guerrero.... X
Los Herreras, (R. R. name *Herrras*) Nuevo Leon..... .E 10 X
Los Jazmines, Tepic X
Los Medanos, (Medanos) Chihuahua ...B 6 X
Los Mednos, Mexico..J 3 X
Los Mochis, Sinaloa,.. X
Los Muertos, (Estacion) Coahuila..... X
Los Naranjos (Est), Veracruz..... X
Los Placeres del Oro, Guerrero..... X
Los Ramones, Nuevo Leon..... X
Los Remedios, Durango.. X
Los Reyes, Jalisco..... X
Los Reyes, Mexico.....J 4 X
Los Reyes de Salgado, Michoacan.....H 8 X
Los Rodriguez, Guanajuato..... X
Los Salas, (Las Salas) Jalisco..... .....G 8 X
Lourdes, Guanajuato..H 3 X
Lucero Pacheco, Veracruz..... X
Lujan, (Estacion) Durango..... X
Lujan, Sonora.....C 4 X
Lulu, Zacatecas.....E 9 X
Lumija, Chiapas..... X

M

Macuspana, Tabasco..I 13 X
Magdalena,(Ahumada) Chihuahua.. .....B 6 X
Magdalena, Sonora....B 4 X
Magdalena, Jalisco....G 7 X
Magiscatzin, Tamaulipas..... .....F 10 X
Magone, Oaxaca.....I 12 X
Magu, Mexico..... X
Magueyitos, Veracruz.... X
Malinalco, Mexico.....J 4 4,118
Malinaltenango, Mexico.. X
Maltrata, Veracruz..H 11 X
Malzaga, Oaxaca..... X
Mama, Yucatan.....G 15 X
Mamantel, CampecheH 14 X
Mamey, Colima..... X
Mani, Yucatan.....G 15 X
Manzanillo, Colima...H 7 X
Mapaxtepec, Chihuahua..... .....J 18 X
Mapimi, Durango.....E 8 7 356
Mapoli, Sonora .....D 4 X
Mapula, Chihuahua...C 7 X
Maravatio, Michoacan.... .....H 9-I 3 X
Maravillas,Hidalgo....I 4 X
Maresechic, Sonora..... X
Marfil, Guanajuato....H 2 X
Mariscala, Guanajuato.I 3 X
Martinez de la Torre, Veracruz .....G 11 X
Mascota, Jalisco..... G 7 X
Masiaca, Sonora .... D 5 X
Mata, Oaxaca.....I 11 X
Matachic, Chihuahua..C 6 X
Matamoros, Tamaulipas..... .E 11 8,347
Matamoros de la Laguna, Coahuila..... .E 8 6,215
Matamoros Izucar, Puebla..... .H 10 6,510
Matehuala, San Luis Potosi..... .F 9 15,000
Matilde, Hidalgo..... X
Matonia,TamaulipasF 10 X
Maturana, Chihuahua.... X
Matute, Jalisco.....G 7 X
Matzamital, Jalisco..H 8 X
Marari, Simulo.a.....D 5 X
Maxcanu, Yucatan..G 14 9,613
Mazamitla, Jalisco..... X
Mazapa, Chiapas ....J 13 X
Mazapa, Tlaxcala..... X
Mazapil, Zacatecas....E 9 X
Mazatan, Sonora..... X
Mazatan, Chiapas ...J 13 X
Mazatan, Tepic..... X
Mazatepec, Puebla..H 11 X
Mazatepec,(San Lucas) Morelos..... G 8 X
Mazatlan, Sinaloa ...H 7 X
Mazatlan, Sinaloa. ....F 6 17,862
Mecatlan, Vera Cruz.... X
Mechoacanejo, Jalisco .. X
Meco, Nuevo Leon...E 10 X
Medano, Sonora.....D 4 X
Medano, Baja California..... .. X
Medanos, Chihuahua.B 6 X
Medellin, Veracruz... J 7 X
Medias Aguas, Veracruz.. X
Medina, Oaxaca..... X
Mentidero, Veracruz X
Meoqui, Chihuahua. ..C 7 X
Meresichic, Sonora..... X
Merida, Yucatan...G 15 61,999
Mesa, (P. O. name La Mesa) Sonora.....B 4 X
Mesapich, Campeche H 15 X
Mesa Sandia,(Est.) (R.R. name *Meza de Sandia*) Chihuahua.....D 7 X
Metepec, Hidalgo..... X
Metepec, Mexico..... 5,668
Metepec, (Fabrica) Puebla..... X
Metlaltoyuca, Hidalgo.... X
La Vega, (Est) Jalisco.G 8 X
Metzquititlan,HidalgoG10 X
Metztitlan,Hidalgo.I4-G10 X
Mexcala, Guerrero..... X
Mexcala, Morelos....I 10 X
Mexcaltitan, Tepic....G 7 X
Mexia, Oaxaca.....H 11 X
Mexicali,Baja CaliforniA2 X
Mexicaltzingo, Mexico... X
MEXICO, Federal District.....J 14-H 10 470,659
Mexquitic, Jalisco..... X
Mexticacan, Jalisco...J 8 X
Mezquital, Durango..F 7 X
Mezquital, Nuevo Leon.. X
Mezquital del Oro, Zacatecas..... X
Mezquite, San Luis Potosi..... X
Mezquite Gordo, Guanajuato..... .G 2 X
Miacatlan, Morelos..... X
Miahuatlan, Oaxaca..I 11 5,564
Miahuatlan, (San Jose) Puebla..... .H 11 X
Mier,(Est.) Puebla..... X
Mier, Tamaulipas....D 10 7,114
Miery Noriega, Nuevo Leon..... .F 9 X
Milpa Alta, Federal District..... 4,840
Minaca, Chihuahua....C 6 X
Minas de Hondo, Coahuila..... X
Minas de Oro, Chihuahua. X
Minas Nuevas, Chihuahua..... .D 7 X
Minas Nuevas,Sonora.D 5 X
Minas Pilares,Sonora B 5 X
Minas Prietas, Sonora.C 4 X
Minas de San Pedro, (R. R. name *San Pedros*) Chihuahua..B 6 X
Minatitlan, Veracruz.H 12 1,393
Mineral de Charcas, Guanajuato..... X
Mineral de Galeana, Chihuahua..... X
Mineral de Guadalupe, Guerrero..... X
Mineral de la Bufa,Sonora X
Mineral de Lampazos, Sonora..... X
Nopatiro, Michoacan. H 9 X
Nopalucan, Puebla. X
Noria, (Pueblo) Sinaloa.. X
Noria de los Angeles, Zacatecas..... X
Norias, Coahuila.....D 9 X
Norotes, Sinaloa.....D 5 X
Nostepec, Guerrero..... X
Nuevas CasasGrandes, Chihuahua..... .B 6 X
Nuevo Laredo, Tamaulipas..... .D 10 6,548
Nuevo Morelos, Tamaulipas..... .F 10 X
Nuevo Urecho, Michoacan..... X
Numaran, Michoacan.... X
Nuri, Sonora..... .C 5 X

O

Oaxaca, Oaxaca.....I 11 37,469
Ocampo,Michoacan.J3-H9 X
Ocampo, Zacatecas....E 9 X
Ocampo, Tamaulipas.F 10 X
Ocampo, (Jesus Maria) Chihuahua..... .C 5 X
Ocampo, Durango..... X
Occeeca, Veracruz..... X
Ocoroni, Sinaloa.....D 5 X
Ocotepec, Puebla... .I 15 X
Ocotepec, Chiapas.....I 13 X
Ocotlan, Jalisco.....F 8 X
Ocotlan, de Morelos, Oaxaca..... I 11 X
Ocoyoacac, Mexico..... X
Ocozingo, Chiapas.....I 14 5,667
Ocozocuautla, Chiapas.... X
Ocuca, Sonoro..... .B 4 X
Oculla, Mexico. ....J 4-H 10 4,357
Ocuituco, Morelos..... X
Ojapam, Veracruz..... X
Ojinaga, (Presidio del Norte) Chihuahua...C 7 X
Ojita, Chihuahua..... .B 6 X
Ojitlan, (San Lucas) Oaxaca..... 5,593
Ojocaliente, Zacatecas F 8 8,102
Ojo de Agua,ChihuahuaC6 X
Ojo de Agua, Puebla X
Ojos, Azules Chihuahua.. X

INDEX OF MEXICO.

Ojuelos, Jalisco.....F 8 6,500
Olinala, Guerrero..... ×
Olintla, Puebla...G 11-I 5 ×
Omealca, Veracruz..... ×
Ometepec, Guerrero..I 10 4,597
Ometusco, Mexico.H10-I 4 ×
Omitlan, Hidalgo ..... ×
Onavas, Sonora .....C 5 ×
Onox, Quintana Roo.G 16 ×
Opal, Zacatecas .....E 8 ×
Opichen, Yucatan...G 14 ×
Opodepe, Sonora.....B 4 ×
Oputo, Sonora..... ×
Oquitoa, Sonora,.....B 4 ×
Orendain, (Est.) JaliscoG 8 ×
Oriental, (Est.) Puebla..J 5 ×
Orizaba, Veracruz...H 11 32,994
Orocutin, Michoacan..... ×
Oros, Sonora.....D 4 ×
Orozco, Jalisco .....G 8 ×
Ortiz, Chihuahua.....C7 ×
Ortiz, (Estacion) SonoraC4 ×
Otaez, Durango.. ....E 7 ×
Otatitlan, Veracruz..... ×
Otto, (Estacion) Coahuila ×
Otumba, Mexico..H 10-I 4 5,000
Otzolotepec, Mexico ..... ×
Oxchue, Chiapas.....I 13 ×
Oxkutscab, Yucatan.G 15 ×
Ozuluama, Veracruz..... .....H 5-G 10 5,698
Ozumacin, Oaxaca...I 11 ×
Ozumba, Mexico..... ×

P

Pachuca, Hidalgo..... .....I 4-G 10 38,620
Pacula, Hidalgo..H 4-G 10 ×
Padilla, Tamaulipas..F 10 1,500
Pahuatlan, PueblaG 10-I 5 ×
Paila, Coahuila.....E 8 ×
Pajacuaran, Michoacan.. ×
Pala, Morelos.....H 10 ×
Palau, Coahuila.....D 9 ×
Palenque, Chiapas....I 14 2,500
Palizada, Campeche..H 14 ×
Palmar, (P. O. name El Palmar) Veracruz J 6 ×
Palmar de los Sepulveda, Sinaloa..... ×
Palmares, Oaxaca..... ×
Palmas, (Est) San Luis Potosi.....J 13 ×
Palmillas, TamaulipasF 10 ×
Palomas, (P. O. name Fortin) Veracruz..H 11 ×
Palomas, Chihuahua .C 6 ×
Palos Blancos, SinaloaE 5 ×
Palo Verde, Guanajuato.. ×
Panaba, Yucatan ..... ×
Panindicuaro de la Reforma, Michoacan..... ×
Panotla, Tlaxcala..... ×
Pantepec, Puebla.G 11-I 5 ×
Pantepec, Chiapas....I 13 ×
Pantla, Guerrero.....I 9 ×
Pantzingo, Puebla...H 11 ×
Panuco, Coahuila.....D 9 ×
Panuco, VeracruzF 10-G 5 ×
Panuco, Zacatecas....F 8 ×
Panuco de Coronado, Durango.....E 7 ×
Panuco, (Mineral) Sinaloa.....F 7 ×
Panzacola, Tlaxcala...J 5 ×
Papalo, Oaxaca.....I 11 ×
Papantla, Veracruz..... .....I 6-G 11 14,267
Papasquiaro, (Santiago Papasquiaro) Durango.....E 7 ×
Paracho, Michoacan..H 8 ×
Paracuaro, MichoacanH 8 ×
Paraiso, Tabasco.....H 13 ×
Paraje Nuevo, Veracruz J 6 ×
Parangaricutiro, Michoacan.....H 8 ×
Parangues, MichoacanH 9 ×
Paranguitiro, (Est.) Michoacan..... ×
Paras, Nuevo Leon ..D 10 ×
Parian, Oaxaca.....I 11 ×
Parral, Chihuahua...D 7 16,382
Parras de la Fuente, Coahuila..... .....E 8 8,286
Paso de Cuarenta, Jalisco. ×
Paso del Correo, Veracruz ×
Paso del Cura, (Estacion Perez) Veracruz..H 12 ×
Paso del Jobo, Oaxaca ... ×
Paso del Macho, Veracruz.....H 11-J 7 ×
Paso del Norte, (or Ciudad Juarez) Chihuahua.....B 6 8,218
Paso del Rio, Colima..... ×
Paso del Toro, Veracruz. ×
Paso de Ovejas, Veracruz..... ×
Paso de San Marcos, Veracruz ..... ×
Paso de Sotos, Jalisco.... ×
Paso de Tezanapa, Veracruz..... ×
Pateo, Michoacan.....I 8 ×
Patzcuaro, Michoacan.H 9 8,000
Pavon, Tlaxcala..... ×
Payo Obispo, Quintana Roo ×
Pearson, Chihuahua..B 6 ×
Pecero, Veracruz ..... ×
Pedernales, Chihuahua... ×
Pedregal, Mexico.J 4-H 10 ×
Pedricena, (Pueblo) Durango.....E 7 ×
Pedricena, (Estacion) Durango..... ×
Pedrito, Jalisco .....G 9 ×
Pedro Analco, Jalisco G 7 ×
Pedro Escobedo, Queretaro ×
Penamiller, Queretaro ... ×
Penjamillo de Degollado, Michoacan.....G 9 ×
Penjamo, Guanajuato.G 9 8,262
Penoles, Durango.....E 7 ×
Penon Blanco, Durango.. ×
Penuelas, Aguascalientes..... .....G 8 ×
Peon, Hidalgo.....I 3 ×
Peotillos, San Luis Potosi ×
Periban de Ramos, Michoacan.....H 8 ×
Pericos, Sinaloa.....E 6 ×
Peronal, Durango....D 8 ×
Perote, Veracruz.H 11-I 6 ×
Pesqueira, Sonora.....C 4 ×
Pesqueria Chica, Nuevo Leon.....E 10 ×
Petaquero, Tamaulipas.. ×
Petatlan, Guerrero ....I 9 ×
Petlalcingo, Puebla..H 10 ×
Peto, Yucatan .....G 15 6,739
Peyotes, Coahuila.....C 9 ×
Piaxtla, Puebla..... ×
Picachos, Chihuahua..C 7 ×
Picachos, Durango...F 7 ×
Picardias, Coahuila..... ×
Picardias, Durango...E 8 ×
Pich, Campeche.....H 14 ×
Pichachic, Chihuahua.C 6 ×
Pichucalco, Chiapas..I 13 8,549
Piedra, Sonora.....D 4 ×
Piedra Gorda, Zacatecas.....F 8 ×
Piedras, Oaxaca.....I 11 ×
Piedras Negras, (or Ciudad Porfirio Diaz, or *Diaz*) Coahuila...C 9 13,468
Pijijiapam, Jalisco.....H 8 ×
Pijijiapam, Chiapas..J 13 ×
Pilar de Conchos, (Valle Zedaragoza) Chihuahua.....D 6 ×
Pilares, Chihuahua...B 7 ×
Pilares de Teras, Sonora.. ×
Pilcaya, Guerrero...H 10 ×
Pilcaya, Puebla.....H 10 ×
Pimentel, Guerrero..... ×
Pinola, Chiapas .....I 13 ×
Pinos, Zacatecas.....F 9 8,183
Pinos Altos, ChihuahuaC6 ×
Pinotepa, Nacional, Oaxaca.....I 10 ×
Pinto, San Luis Potosi.F 9 ×
Pinto, Queretaro..G 9-H 3 ×
Pinzandaro, Michoacan.....H 8 ×
Pipiapam, Chiapas..J 13 ×
Pisaflores, Hidalgo....H 4 ×
Pitiquito, Sonora .....B 3 ×
Placeritos de Nacozari, Sonora..... ....
Plan de Arroyos, Veracruz ....
Plan de Las Hayas, Veracruz..... ×
Platanar, Jalisco..... ×
Platon, Hidalgo .....G 10 ×
Platon Sanchez, Veracruz.....H 5 ×
Playa Colorado, SinaloaE5 ×
Playa Vicente, Veracruz. ×
Pluma Hidalgo, Oaxaca.. ×
Pochintos, Puebla..... ×
Pochitlan, Jalisco....F 7 ×
Pochutla, Oaxaca ...J 11 ×
Pocitos, Baja CaliforniaB2 ×
Pocyazum, CampecheH14 ×
Polboxel, Campeche.H 14 ×
Polo, Quintana Roo..G 16 ×
Polotado, Chihuahua. B 5 ×
Polotitlan, Nopala, Mexico.....I 3-G 10 ×
Pomuch, Campeche..G 14 ×
Poncitlan, Jalisco.....G 8 ×
Portezuelo, Jalisco..... ×
Potam, Sonora.....D 5 ×
Potole, Sinaloa.....F 6 ×
Potosi, Nuevo Leon..E 9 ×
Potrerillos, Tamaulipas.. ×
Potreros de Acatlan, Veracruz..... ×
Poza, Baja California.E 3 ×
Poza, (Est.) Sonora....C 4 ×
Pozo de Acuna, San Luis Potosi..... ×
Pozolillo, Tepic.....G 7 ×
Pozos, (Ciudad Porfirio Diaz) Guanajuato..... .....G 9-H 3 9,505
Presidio del Norte, (Ojinaga) Chihuahua.C 7 ×
Progreso, Coahuila....D 9 ×
Progreso, Sonora.....C 4 ×
Progreso, Yucatan...G 15 5,999
Promontorios, Sonora.D 5 ×
Puebla, Puebla.H 10-J 5 101,214
Pueblito, Chihuahua..... ×
Pueblito, Jalisco.....G 7 ×
Pueblito, Queretaro..... ×
Pueblo Nuevo, ChiapasJ13 ×
Pueblo Nuevo, DurangoF7 ×
Pueblo Nuevo, Guanajuato..... .....I 2 ×
Pueblo Nuevo, Jalisco H 8 ×
Pueblo Nuevo de las Raices, Tabasco.....I 13 ×
Pueblo de Suaqui, Sonora ×
Pueblo de Talea, Oaxaca. ×
Pueblo Viejo, Veracruz.. .....F 11-G 5 ×
Puehito, Queretaro....I 8 ×
Puenta de Ixtla, (Ixtla) Morelos.....H 10 ×
Puerto Angel, Oaxaca J 11 ×
Puerto de Arista, Chiapas ..... ×
Puerto Mexico, (Coatzacoalcos) VeracruzH 12 ×
Puerto Morelos, Quintana Roo.....G 6 ×
Puerto Zuelo, Sonora. B 4 ×
Puilotepec, Oaxaca...I 12 ×
Pungarabato, Michoacan.....H 9 ×
Purepero de Echaiz, Michoacan.....H 9 7,826
Purificacion, Jalisco..H 7 ×
Purisima, Jalisco ..... ×
Purisima del Rincon, Guanajuato..... ×
Purisima Nueva, Baja California.....D 8 ×
Puruandiro de Calderon, Michoacan...G 8 8,172
Pusoatan, Tabasco...I 13 ×
Pusthunich, CampecheH14 ×
Putla, (Santa Maria) Oaxaca.....I 11 ×

Q

Quecholac, Puebla..... ×
Quechultenango, Guerrero ×
Quechula, Chiapas....I 13 ×
Quelite, Sinaloa..... F 6 ×
Quelite, San Luis PotosiF9 ×
Quemado, Jalisco.....H 8 ×
Quepo, Baja California.E4 ×
Querendaro, (Puebla) Michoacan.....I 2 ×
Queretaro, Queretaro. .....G 9-I 3 35,011
Querobabi, Sonora....C 4 ×
Quesaltepec, Oaxaca..I 12 ×
Queseria, Colima..... ×
Quetzalapa, Oaxaca..... ×
Quila, Sinaloa.....E 6 ×
Quimbolan, Puebla..H 11 ×
Quimiches, (Puebleto) Tepic..... ...F 7 ×
Quimixtlan, Puebla...J 6 ×
Quintana Roo, Yucatan.. ×
Quinter, Sonora.....D 5 ×
Quintero, TamaulipasF 10 ×
Quiriego, Sonora.....D 5 ×
Quirio, Michoacan.I 2-H 9 ×
Quiroga, Michoacan..H 9 ×
Quistoni, Oaxaca.....I 11 ×
Quiterid, Jalisco.....G 8 ×
Quito, Jalisco.....H 8 ×
Quitobac, Sonora.....B 3 ×
Quitupam, Jalisco....H 8 ×
Quiviquintas, Tepic...F 7 ×

R

Ramirez, (Est.) Tamaulipas .... ×
Ramos Arizpe, Coahuila.....E 9 ×
Ramos, (Mineral) San Luis Potosi.....F 9 ×
Rangel, Jalisco .....G 8 ×
Rascon, (Est.) San Luis Potosi.....G 10-G 4 ×
Rayon, Veracruz.....G 5 ×
Rayon, Sonora.....C 4 ×
Rayon, Tamaulipas..F 10 ×
Rayon de Hidalgo, San Luis Potosi.H3 G 10 6,150
Rayones, Nuevo Leon.E 9 ×
Real del Castillo, Baja California..... ....A 1 ×
Real del Monte, Hidalgo..... 10,008
Realito, Sonora.....C 5 ×
Reata, (Est.) Coahuila D 9 ×
Recodo, Sinaloa.....F 6 ×
Refugio, (Mineral del) San Luis Potosi .....E 9 ×
Relinas, (Estacion) Hidalgo..... ×
Reyes, (P. O. name Amatlan) Veracruz..J 6 ×
Reynosa, TamaulipasD 10 ×
Reynosa Vieja, Tamaulipas.....D 10 ×
Rincon, GuanajuatoH2-G9 ×
Rinconada, PueblaJ5-H 11 ×
Rinconada Enriquez, Veracruz.....J 6-H 11 ×
Rincon Antonio Nuevo, Oaxaca..... ....
Rincon de Romos, Aguascalientes.....F 8 5,002
Rincon de Tamayo, Guanajuato..... .....
Rio Balsas, Guerrero..... ×
Rio Blanco, Queretaro... ×
Rio Blanco, Veracruz.... ×
Rio Blanco, Veracruz.H 11 ×
Rio Florido, Chihuahua.. ×
Rio Grande, ChihuahuaC7 ×
Rio Grande, Zacatecas.F 8 5,008
Rio Hondo, Mexico..... ×
Rio Verde, San Luis Potosi.....G 9-G 3 26,035
Rio Verde, Oaxaca...I 12 ×
Rio Viejo, Guerrero..I 10 ×
Rivas, Veracruz..... ×
Rivas, Durango.....E 8 ×
Rivera, Guanajuato I 2-G9 ×
Rodeo, Durango.....E 7 ×
Rodeo, (Min.) Durango.. ×
Rodriguez, (Est.) Nuevo Leon..... .....D 9 ×
Rodriguez, (Est.) San Luis Potosi.....G 4 ×
Romita, Guanajuato...G 9 5,242
Rosales, Coahuila .....C 9 ×
Rosa Morada, Tepic...F 7 5,000
Rosario, Chihuahua ...C 6 9,000
Rosario, BajaCaliforniaF4 ×
Rosario, Chihuahua..... ×
Rosario, (Est.) (R. R. name *El Rosario*) Chihuahua .....C 6 ×
Rosario, (Mineral) Sinaloa..... .....F 7 8,448
Rosario, Durango ..... ×
Rosario de Tesopaco, Sonora.....C 5 ×
Rosendo Marquez, Puebla ×

S

Saban, Quintana Roo..... ×
Sabancuy, Campeche.H14 ×
Sabanilla, Chiapas...I 13 ×
Sabanilla, Coahuila...E 8 ×
Sabinal, Chihuahua...B 6 ×
Sabinas, (Est.) CoahuilaD 9 ×
Sabinas Hidalgo, Nuevo Leon.....D 9 6,852
Sacalu, Yucatan..... ×
Sacohana, Chiapas...I 14 ×
Sacramento, Coahuila.... ×
Sacramento, Durango.E 8 ×
Sahuaripa, Sonora ....C 5 ×
Sabusyo de Porfirio Diaz, Michoacan..... 7,408
Sain Alto, Zacatecas..F 8 8,859
Salamanca, Guanajuato.. .....I 2-G 9 13,724
Salazar, (Est.) Mexico..J 4 ×
Salina Cruz, Oaxaca..I 12 ×
Salinas del Penon Blanco, San Luis Potosi.....F 9 6,400
Salinas Victoria, Nuevo Leon ..... ×
Salmoral, Veracruz..... ×
Saltabarranca, Veracruz..... .....H 12 ×
Saltillo, Coahuila....E 9 35,063
Salto, Durango..... ×
Salto, (El Salto) Hidalgo.....I 4-G 10 ×
Salto de Agua, ChiapasI 13 ×
Salvadore Acajete, Veracruz..... ×
Salvador del Malpais, Puebla..... ×
Salvatierra, Guanajuato.. .....I 2-G 9 14,822
Samahi, Yucatan..... ×
Samborn, (Est.) Veracruz..... ×
San Alberto, Coahuila.... ×
San Andres, ChihuahuaC6 ×
San Andres, (Est.) Puebla 7,159
San Andres, Mexico..... ×
San Andres Calpa, Puebla ×
San Andres Chamula, Chiapas..... ×
San Andres Coyutla, Veracruz..... ×
San Andres, de la Sierra, Durango ..... ×
San Andres de la Sierra, Puebla.....J 5 ×
San Andres Tuxtla, Veracruz.....H 12 8,669
San Angel, Federal District.....H 8 10,580
San Antonia, Chiapas.... 6,715
San Antonio, Chihuahua.....C 8 ×
San Antonio, Chihuahua.....C 6 ×
San Antonio, Chihuahua.....B 7 ×
San Antonio, Baja California..... ....F 4 ×
San Antonio, Campeche.....H 15 ×
San Antonio, Michoacan.....H 9 ×
San Antonio, Guanajuato.....G 7 ×
San Antonio, San Luis Potosi ..... ×
San Antonio, Veracruz.....H 11 ×
San Antonio Arenales, Chihuahua..... ×
San Antonio de la Cascada, Coahuila..... ×
San Antonio de la Huerta, Sonora.....C 5 ×
San Antonio de las Huertas, Michoacan.... ×
San Antonio del Coyote, Coahuila.....D 8 ×
San Antonio del Tule, Chihuahua..... ×
San Antonio la Grandeza, Chiapas..... ×
San Antonio Tula, Hidalgo.....I 4 2,492
San Bartolo, Durango.E 8 ×
San Bartolo, Michoacan.. ×
San Bartolo, (Pueblo) Baja California.....F 5 ×
San Bartolo, Oaxaca..I 12 ×
San Bartolo, (Est.) San Luis Potosi.....F 9-G 3 ×
San Bartolo Coyotepec, Oaxaca ..... ×
San Bartolo de Berrio, Guanajuato..... ×
San Bartolome, Chiapas.....J 11 14,669
San Bartolo Naucalpam, Mexico..... ×
San Benito, Chiapas..J 13 ×
San Bernardo, DurangoE7 ×
San Blas, Tepic.....G 7 4,646
San Buenaventura, Chihuahua..... ×
San Buenaventura, Coahuila..... 4,400
San Carlos, Chihuahua C 7 ×
San Carlos, Coahuila..E 9 ×
San Carlos, Chiapas...I 14 ×
San Carlos, Tamaulipas.....E 11 6,871
San Carlos, (Rancho) Veracruz.....J 7-H 11 ×
San Carlos, Veracruz..... ×
San Carlos Yautepec, Oaxaca..... ..... ×
San Cayetano, Durango.. ×
San Cristobal, Guanajuato ....I 2 10,500
San Cristobal, (La Vega) Oaxaca..... ×
San Cristobal de la Barranca, Jalisco .....G 8 ×
San Cristobal Ecatepec, Mexico..... .....J 4 12,000
San Cristobal las Casas, Chiapas..... I 13 11,248
San Cristobal Llave, Veracruz.....H 12 ×
San Diego de Alcala, Durango..... .....
San Diego de Alejandria, Jalisco..... ×
San Diego de la Union, Guanajuato .....H 2 ×
San Dieguito, San Luis Potosi..... ×
San Dimas, Durango..E 7 ×
San Enrique, Tamaulipas.....F 11 ×
San Enrique, Tamaulipas ×
San Esteban, Durango.F 7 ×
San Felipe, Coahuila..... ×
San Felipe, Sonora....C 4 ×
San Felipe, Tepic ..... ×
San Felipe del Progreso, Mexico...H 9-I 3 ×
San Felipe Hijar, Tepic.. ×
San Felipe Hueyoltipan, Puebla ..... ×
San Felipe Ixtacuixtla, Tlaxcala..... ×
San Felipe, (Ciudad Gonzales) Guanajuato.. .....G 9-H 2 6,700
San Felipe Orizlan, Hidalgo..... ×
San Felipe Tlalmimilolpam, Mexico..... ×
San Fernando, Tamaulipas.....E 10 5,383
San Fernando, Jalisco.... ×
San Francisco Altepexi, Puebla..... ×
San Francisco Apodaca, Nuevo Leon..... ×
San Francisco de Borja, Chihuahua..... ×
San Francisco de las Pena, Veracruz..... ×
San Francisco del Mezquital, Durango.G 9 ×
San Francisco del Oro, Chihuahua.....D 7 ×
San Francisco de los Adames, Zacatecas..... ×
San Francisco de los Romos, Aguascalientes. ×
San Francisco del Rincon, Guanajuato.... 10,904
San Francisco Motozintla, Chiapas..... ×
San Francisco Paxtlahuaca, Oaxaca..... ×
San Francisco Peribán, Michoacan..... ×
San Gabriel, (R. R. name *Gabriel*) Durango.....E 7 ×
San Gabriel, Jalisco..H 7 ×
San Gabriel, Veracruz.... ×
San Gabriel, Chiapas.I 13 ×
San Gabriel, Morelos..J 4 ×
San Gabriel Chilac, Puebla ×
San Hipolito Soltepec, Puebla..... ×
San Ignacio, Baja California.....E 4 ×
San Ignacio, Sonora..... ×
San Ignacio, ZacatecasF8 ×
San Ignacio de Plaxtla, Sinaloa .....E 6 ×
San Ignacio Magdalena, Sonora.....B 4 ×
San Ildefonso, (Fabrica) Mexico..... ×
San Isidro, ChihuahuaC 6 ×
San Isidro, Chihuahua D 7 ×
San Isidro, Coahuila..... ×
San Isidro, Guanajuato... ×
San Javier de Cabazan, Sinaloa.....E 6 ×
San Javier, Sonora....C 5 ×
San Javier, Veracruz..... ×
San Jeronimito, Guerrero.....I 9 ×
San Jeronimo, Colima... ×
San Jeronimo, Guerrero..... .....I 9 ×
San Jeronimo, Veracruz..... ×
San Jeronimo, Zacatecas. ×
San Jeronimo de Juarez, Guerrero... .... ×
San Jeronimo Bramador, Jalisco ..... ×
San Jeronimo Ixtepec, Oaxaca..... ×
San Jeronimo Jacatlan Puebla..... ×
San Jeronimo Tecoatl, Oaxaca..... ×
San Jose, (Est.) Hidalgo.. .....I 4-G 10 8,500
San Jose, Tepic..... ×
San Jose Acateno, Puebla ×
San Jose de Amoles, Queretaro..... ×
San Jose de Chiapa, Puebla..... ×
San Jose de Gallinas, San Luis Potosi..... ×
San Jose de Gracia, Aguascalientes.....D 6 ×
San Jose de Gracia, Jalisco..... ×
San Jose de Gracia, Sinaloa..... ×
San Jose de Gracia, Michoacan..... ×
San Jose de Guaymas, Sonora..... ×
San Jose de la Boca, Durango..... ×
San Jose de la Quemada, (Congregacion Ochoa) Tamaulipas.E 10 ×
San Jose del Aura, Coahuila..... ×
San Jose de las Bocas, Sinaloa.....E 6 ×
San Jose del Cabo, Baja California.....F 5 ×
San Jose del Sitio, Chihuahua.....D 6 ×
San Jose de Piedras, Coahuila .....C 8 ×
San Jose de Pinos, Sonora.....B 4 ×
San Jose de Pinas, Sonora..... ....C 4 ×
San Jose Iturbide, Guanajuato..... ×
San Jose Malacatepec, Mexico..... 6,551
San Juan, (Estacion) Coahuila ..... ×
San Juan, Oaxaca....I 10 ×
San Juan, Chiapas....I 13 ×
San Juan, Chihuahua..D 6 ×
San Juan, Nuevo Leon.. ×
San Juan, Veracruz..J 6 ×
San Juan, Sinaloa ....E 6 ×
San Juan Bautista, Tabasco.....I 13 12,084
San Juan Cosala, Jalisco.. ×
San Juan de Allende, Coahuila..... D 9 ×
San Juan de Guadalupe, Durango.....E 8 ×
San Juan de Heredia, Durango ..... ×
San Juan de la Punta, Veracruz..... 1,005
San Juan de las Huertas, Mexico.....J 3 ×
San Juan de la Vega, Guanajuato .....H 2 ×
San Juan del Mezquital, Zacatecas..... 7,113
San Juan de los Lagos, Jalisco..... ×
San Juan de los Llanos, (Libres) Puebla .....J 5-H 11 5,742
San Juan del Rio, Durango.....E 7 ×
San Juan del Rio, Queretaro.....I 3-G 9 18,000
San Juan del Teul, Zacatecas.....G 8 ×
San Juan de Sabinas, Coahuila.....D 9 ×
San Juan Evangelista, Veracruz..... I 12 5,924
San Juanico, Baja California.....D 3 ×
San Juanico, Sonora..C 4 ×
San Juanito, Chihuahua.....D 6 ×
San Juanito, Jalisco..... ×
San Juan Teotihuacan Mexico..... .....
San Juan Tetla, Puebla .. ×
San Juan Totolapa, Tlaxcala..... ×
San Julian, Chihuahua... ×
San Julian, Jalisco....G 8 ×
San Leonardo, Chihuahua ×
San Lorenzo, Chihuahua.....C 6 ×
San Lorenzo, GuerreroH9 ×
San Lorenzo, (Hda) Hidalgo.....I 5 ×
San Lorenzo, Chihuahua. ×
San Lorenzo Cerralvo, Veracruz..... ×
San Lorenzo (Mineral) Sinaloa.....E 6 ×
San Lorenzo Omotepec, Puebla..... ×
San Lucas, Jalisco....G 8 ×
San Lucas, Chihuahua H 7 ×
San Lucas, Tepic.....F 7 ×
San Lucas, Michoacan H 9 ×
San Luis, Guerrero....I 9 ×
San Luis de la Loma, Guerrero .....I 10 ×
San Luis de la Paz, Guanajuato.....H 3-G 9 9,768
San Luis del Cordero, Durango..... ×
San Luis Gonzaga, Sinaloa.....D 6 ×
San Luis Potosi, San Luis Potosi..F 9-G 2 82,946
San Luis Soyatlan, Jalisco ..... ×
San Manuel, Tlaxcala.... ×
San Marcial, Sonora ..C 6 ×
San Marcos, Guerrero. I 10 ×
San Marcos, (Hda) Jalisco..... .....G 1 ×
San Marcos, Jalisco..... ×
San Marcos, Puebla..... .....H 11-J 5 ×
San Marcos, Sinaloa...F 6 ×
San Marcos, (Paso de) Veracruz.....I 12 ×
San Marcos de Leon, Veracruz..... ....
San Martin, Mexico..... ×
San Martin Atexcati, Puebla..... ×
San Martin Caltenango, Puebla..... ×
San Martin Chalchicuautla, San Luis Potosi.....H 4 ×
San Martin de Bolanos, Jalisco.....G 8 ×
San Martin Hidalgo, Jalisco..... ×
San Martin Texmelucan, Puebla..H 10-J 5 ×
San Mateo Atenco, Mexico 6,170
San Miguel, Nuevo Leon. ×
San Miguel, Veracruz.... ×
San Miguel Actopam, Guanajuato ..... ×
San Miguel Camargo, Tamaulipas .....D 10 ×
San Miguel Canao, Puebla.....J 5 ×
San Miguel de Allende, Guanajuato... G 9-H 2 12,740
San Miguel deBocas, Durango..... ×
San Miguel del Mezquital, Zacatecas.....E 8 ×
San Miguel el Alto, Jalisco.....G 8 ×
San Miguel Juarez, Tabasco..... ×
San Miguel Ocurio, Michoacan..... ×
San Miguel Regla, Hidalgo..... ×
San Miguel Tiva, Oaxaca. ×
San Miguel Zapotitlan, Sinaloa..... ×
San Nicolas, Queretaro... ×
San Nicolas Carretas, Chihuahua.....C 6 ×
San Nicolas Degollado, Tamaulipas.....E 10 ×
San Nicolas de las Garzas, Nuevo Leon.... ×
San Nicolas del Malpais, Pueblo..... ×
San Nicolas del Oro, Guerrero.....I 9 ×
San Nicolas de los Ranchos, Puebla..... ×
San Nicolas Hidalgo, Nuevo Leon..... ×
San Nicolas Tolentino, San Luis Potosi..... 1,343
San Pablo, Coahuila ..D 9 ×
San Pablo, Veracruz..... ×
San Pablo Balleza, Chihuahua..... 6,757
San Pablo de las Tunas, Puebla..... ×
San Pablo del Monte, Tlaxcala..... ×
San Pedrito, Jalisco..... ×
San Pedro, Chihuahua. D 6 ×
San Pedro, Sinaloa....E 6 ×
San Pedro, Durango..... ×
San Pedro Analco, Jalisco ..... ×
San Pedro Apostol, Oaxaca.....I 11 ×
San Pedro de la Cueva, Sonora..... ×
San Pedro de las Colonias, Coahuila .....E 8 8,997
San Pedro del Gallo, Durango.....E 7 ×
San Pedro Lagunillas, Tepic..... .....G 7 ×
Mex 3
San Pedro Nolasco, Oaxaca..... ×
San Pedro Ocampo, Zacatecas..... ×
San Pedro Piedra Gorda, (Ciudad Manuel Dublan, Guanajuato.....G 9 ×
San Pedros, (P. O. name Minas de San Pedro) Chihuahua...B 6 ×
San Pedro Tlaquepaque, Jalisco..... ×
San Quintin, Baja California.....B 2 ×
San Rafael, (Est.) Coahuila ×
San Rafael, (Est) Guanajuato..... ×
San Rafael, Jalisco...H 7 ×
San Rafael, (Fabrica) Mexico.....H 10-J 4 ×
San Rafael, (Colonia) Veracruz..... ×
San Salvador, Zacatecas.....E 9 ×
San Salvador Atoyatempan, Puebla..... ×
San Salvador el Seco, Puebla..... ×
San Salvador el Verde, Puebla..... ×
San Sebastian, Jalisco.H 8 ×
San Sebastian, Jalisco.F 7 ×
San Sebastian Bernal, Queretaro.....H 3 ×
San Sebastian Zinacatepec, Puebla..... ×
San Simon, Veracruz.... ×
San Simon Guerrero, Mexico..... ×
San Sostenes, Chihuahua.....C 7 ×
Santa Ana, (Est.) Sonora.....B 4 ×
Santa Ana, Hidalgo..... ×
Santa Ana Acatlan, Jalisco.....G 8 ×
Santa Ana Chiautempam, Tlaxcala.....J 5 ×
Santa Ana Cuauchichinola, Morelos..... ×
Santa Ana Maya, Michoacan..... ×
Santa Ana Tlapacoyan, Oaxaca.....I 11 ×
Santa Barbara, Chihuahua.....D 7 ×
Santa Barbara, Guanajuato.....G 9-H 2 ×
Santa Barbara, Guerrero.....I 10 ×
Santa Barbara, Veracruz..... ×
Santa Barbara Ocampo, Tamaulipas..... 9,070
Santa Catarina, Guanajuato..... ×
Santa Catarina, Nuevo Leon.....E 9 4,383
Santa Catarina, Oaxaca I 11 ×
Santa Catarina, Chiapas.. ×
Santa Catarina, Baja California.....C 2 ×
Santa Catarina, Zacatecas. ×
Santa Catarina del Alamo, Durango ..... ×
Santa Catarina Cuapiaxtla, Puebla ..... ×
Santa Catarina Tepehuanes, Durango..... ×
Santa Clara, Durango.... ×
Santa Clara del Cobre, Michoacan..... ×
Santa Clara de Portugal, Michoacan..... ×
Santa Cruz, Sonora...D 5 ×
Santa Cruz, Sinaloa ..... ×
Santa Cruz, Chihuahua... ×
Santa Cruz, Durango..... ×
Santa Cruz, Guanajuato.. .....I 2-G 9 7,440
Santa Cruz, Tlaxcala..... ×
Santa Cruz Bravo, Quintana Roo.....H 13 2,258
Santa Cruz Chico, Quintana Roo..... ×
Santa Cruz de Amilpas, Oaxaca..... ×
Santa Cruz de Juarez, Veracruz..... ×
Santa Cruz Rosales, Chihuahua ..... ×
Santa Cruz Tlaxcala, Tlaxcala..... ×
Santa Engracia, Tamaulipas..... ....E 10 ×
Santa Eulalia, Chihuahua.....C 7 ×
Santa Fe, (Est.) Guerrero. ×
Santa Fe, (Est) Veracruz. ×
Santa Fe, (Pueblo) Veracruz..... ×
Santa Fe, Federal District..... ×
Santa Fe del Rio, Michoacan..... ×
Santa Ines Ahuatempan, Puebla..... ×
Santa Ines Zacatelco, Tlaxcala..... ×
Santa Isabel, ChihuahuaC6 ×
Santa Isabel Tlalnepantla, Puebla..... ×
Santa Julia, Federal District..... ×
Santa Lucia, (Mineral) Sinaloa.....F 7 ×
Santa Lucia, Chiapas..... ×
Santa Lucia, Oaxaca..... ×
Santa Lucrecia, Veracruz.....I 12 ×
Santa Maria, Puebla..... ×
Santa Maria, Coahuila.... ×
Santa Maria, Jalisco...G 8 7,911
Santa Maria, Nuevo Leon..... ×
Santa Maria Actipam, Puebla.....I 5 ×
Santa Maria Acuescomac, Puebla..... ×
Santa Maria de Guadalupe, Jalisco ..... ×
Santa Maria de la Paz, Zacatecas..... ×
Santa Maria del Oro, Durango.....F 7 ×
Santa Maria del Oro, Veracruz..... ×
Santa Maria de los Angeles, Jalisco..... ×
Santa Maria del Rio, San Luis Potosi.....F 9 18,850
Santa Maria, (Est.) Puebla..... ×
Santa Maria Jalapa, Oaxaca..... ...I 12 ×
Santa Maria Petapa, Oaxaca..... ×
Santa Monica, Coahuila.....C 9 ×
Santa Monica Arlo, Michoacan..... ×
Santander Jimenez, Campeche..... ×
Santa Rosa, Nuevo Leon..... ×
Santa Rosa, Zacatecas F 8 ×
Santa Rosa, (Fabrica) Veracruz..... ×
Santa Rosa, (Estacion) Puebla..... .....J 5 ×
Santa Rosa Jauregui, Queretaro..... ×
Santa Rosala, Baja California ..... D 3 ×
Santa Rosalia Camargo, Chihuahua..... 8,909
Santa Rosa (Mineral,) Guanajuato.....G 9-H 2 4,000
Santa Teresa, Coahuila... ×
Santa Teresa, Tamaulipas..... .....E 11 ×
Santa Teresa, Tepic...F 7 ×
Santa Teresa de la Una, Durango..... ×
San Telmo, Baja California..... .....B 1 ×
Santiago, (Est.) Hidalgo..... .....I 4 ×
Santiago, Tepic.....G 7 ×
Santiago de los Coras, Baja California. ....F 5 ×
Santiago Ixcuintla, Tepic..... .....G 7 8,520
Santiago Maravatio, Guanajuato.....I 2-G 9 ×
Santiago Papasquiaro, (Papasquiaro) Durango..... .....E 7 3,800
Santiago Tangamandapio, Michoacan ..... ×
Santiago Tianguistengo, Mexico..... .....
Santiago Tlaxcala, Mexico.... ..... ×
Santiago Tuxtla, Veracruz..... 5,938
Santiago Undameo, Michoacan..... ×
Santo Domingo, San Luis Potosi.....F 9 ×
Santo Domingo, Chihuahua.....B 6 ×
Santo Domingo, Veracruz ..... ×
Santo Nino, Coahuila.D 8 ×
Santo Tomas, Chihuahua.....C 6 ×
Santo Tomas, Baja California .....B 1 ×
Santo Tomas, Hidalgo.... ×
San Toribio Xicotzingo, Tlaxcala..... ×
San Vicente Chicoloapam, Mexico...J 4-H 10 ×
San Vicente Tancuayalau, San Luis Potosi... ×
San Vicente Zacualpam, (Est.) Morelos.... ×
Saric, Sonora.....B 4 ×
Sasabe, Sonora.....B 4 ×
Satevo, Chihuahua....D 6 ×
Sauceda, Jalisco..... ×
Sauceda, Zacatecas..... ×
Sauceda, (Est.) Coahuila..... .....E 9 ×
Sauceda, Sonora.....B 4 ×
Sauces, Durango .....E 7 ×
Sauces, (Hda.) Jalisco.G 8 ×
Saucillo, Chihuahua...C 7 ×
Sayula, Jalisco .....H 8 12,000
Sayula, Tepic..... .... ×
Sayula, Veracruz..... ×
Sayula, Hidalgo..... ×
Senecu, Chihuahua..... ×
Senguio, Michoacan..... .....J 3-H 9 ×
Sentispac, Tepic ... . ×
Serdan, (or Torres) Sonora.....C 4 ×
Seris, Sonora..... ×
Seybaplaya, Campeche ... ×
Seye, Yucatan ..... ×
Sianori, Durango .....E 6 ×
Sierra Hermosa, Zacatecas..... .....F

Talchapa, Guerrero..H 9 X
Talcoeh, Yucatan....G 16 X
Talea, Oaxaca..... X
Tali, Quintana Roo..... X
Talia, Coahuila.....E 8 X
Taliotita, Durango....F 7 X
Talpa de Allende, Jalisco.....G 7 X
Tamacuaro, MichoacanH9 X
Tamahua, Veracruz.G 11 X
Tamalin, Veracruz.H5-G11 X
Taman, San Luis Potosi.. X
Tamarindo, (Estacion) Veracruz..... X
Tamazola, Oaxaca....I 10 X
Tamazopo, San Luis Potosi..... X
Tamazula, Durango...E 6 X
Tamazula de Gordiano, Jalisco.....H 8 8,783
Tamazulapam, Oaxaca I 11 X
Tamazunchale, San Luis Potosi..... ....G 10-H 4 3,500
Tamiahua, Veracruz..H 5 X
Tamos, Veracruz.G 5-F 10 X
Tamotlan, Jalisco....G 6 X
Tampacan, San Luis Potosi.....H 4 X
Tampamolon, San Luis Potosi.... .....G 10-H 4 X
Tampico, Tamaulipas.. .....F 11-G 5 16,313
Tampico el Alto, Veracruz X
Tamuin, (Ciudad Guerrero) San Luis Potosi... .....G 4-G 10 X
Tancanhuitz, San Luis Potosi .....H 4-G 10 3,000
Tancitaro de Medellin, Michoacan.....H 8 6,712
Tangancicuaro de Arista, Michoacan..... X
Tanhuato, Michoacan.-G 8 5,060
Taninul, San Luis Potosi.....F 10-G 4 X
Tanjoco, Veracruz....G 5 X
Tanlajas, San Luis Potosi.....H 4 X
Tanquian, San Luis Potosi.....H 4 X
Tantima, VeracruzG11-H5 X
Tantoyuca, Veracruz .H 5 X
Tapachula, Chiapas...J 13 8,472
Tapalpa, Jalisco.....H 7 X
Tapanatepec, (San Pedro) (R. R. name *Chahuite*) Oaxaca..I 12 X
Tapona, Durango.....E 7 X
Tapupa, Sonora .....C 5 X
Tarachi, Sonora.....C 5 X
Tarandacuao, Guanajuato .....I 3-G 9 X
Tarecuato, Michoacan... X
Taretan de Teran, Michoacan.....H 9 X
Tariachio, Sonora....B 5 X
Tarimbaro, Michoacan.I 2 X
Tarimoro, Guanajuato.... .....I 3-G 9 X
Tasco de Alarcon, Guerrero.....H10 X
Tasejera, Sinaloa.....D 5 X
Tasejera, Chihuahua..C 7 X
Tasquillo, Hidalgo.....I 4 X
Tatahuicapa, Veracruz... X
Tayoltita, Durango..... X
Tayopa, Sonora.....C 5 X
Teabo, Yucatan.....G 15 X
Teacapam, Sinaloa....F 7 X
Teapa, Tabasco.....I 13 X
Tecajete, (Est.) Hidalgo.. X
Tecali, Puebla..... .....J 5 X
Tecalitlan, Jalisco..... X
Tecalpulco, Guerrero X
Tecamachalco, Puebla H10 4,350
Tecario deSalazar, Michoacan..... X
Techa, Sinaloa.....E 5 X
Techaluta, Jalisco.....G 8 X
Tecoanapa, Guerrero..... X
Tecoh, Yucatan.....J 20 X
Tecolotlan, Jalisco....G 7 7,119
Tecoluta, Tabasco...H 13 X
Tecolutla, Veracruz..... .....G 11-I 6 X
Tecoman, Colima.....H 8 X
Tecomatlan, Jalisco. H 10 X
Tecomatlan, Puebla..... X
Tecomavaca, Oaxaca. I 11 X
Tecomaxtlahuaca, Oaxaca..... X
Tecoripa, Sonora.....C 5 X
Tecosautla, Hidalgo ...I 4 X
Tecpam de Galeana, Guerrero.....I 9 X
Tectilaloyan, Mexico..J 8 X
Tecuala, Tepic..... X
Tecualoya, Mexico..... X
Tecualtichillo. Zacatecas.....G 8 X
Tecuan, Jalisco X
Tecuantepec, Veracruz... X
Tecupete, Sonora.....C 5 X
Tehuacan, Puebla...H 11 12,000
Tehuantepec, Oaxaca. I 12 10,386
Tehueco, Sinaloa.....D 5 X
Tehuetlan, Hidalgo...H 4 X
Tehuetlan, Veracruz..H 5 X
Tehuitzingo, (Pueblo) Puebla..... X
Tejamen, Durango ...E 7 X
Tejeria, Veracruz .....J 7 X
Tejupam, Oaxaca..... X
Tejuplico, Mexico.H 9-J 3 X
Tekanto, Yucatan....G 15 X
Tekax, Yucatan.....G 15 18,346
Tekit, Yucatan.....G 15 X
Tellez, (Estacion) Hidalgo .....I 5 X
Teloloapam, Guerrero.H10 X
Temamatla, Mexico..... X
Temapache, Veracruz.... .....H 5-G 11 X
Temascalapa, Hidalgo.... X
Temascalcingo, Mexico I 3 X
Temascaltepec, Mexico.. .....J 3-H 9 5,000
Temax, Yucatan.....G 15 16,507
Temoaya, (Est.) Hidalgo.....G 10 X
Temoaya, Mexico X
Temosachic, ChihuahuaC6 X
Tempacan, San Luis Potosi.....G 10 X
Tempoal, Veracruz H5-G10 X
Tenabo. Campeche...G 14 X
Tenacatita, Jalisco...H 7 X
Tenamaxtlan, Jalisco..... X
Tenampulco, Puebla..... X
Tenancingo, Mexico..... .....J 4-H 10 10,118
Tenango de Doria, Hidalgo..... 6,095
Tenango del Aire, Mexico .....H 10-J 4 X
Tenango del Valle, Mexico..... 5,465
Tenejapa, Chiapas....I 13 7,936
Teneria, Mexico..... X
Tenosique, Tabasco... I 14 X
Teocalco, Hidalgo..... I 4 X
Teocaltiche, Jalisco....G 8 8,881
Teocelo de Diaz, Veracruz ....H 11-J 6 5,000
Teococuilco, Oaxaca..I 11 X
Teocuitatlan, Jalisco. X
Teojomulco, Oaxaca...I 11 X
Teoloyucan, Mexico..... X
Teopisca, Chiapas ....I 13 X
Teotepec, Oaxaca.....I 11 X
Teotihuacan, Mexico...I6 X
Teotihuacan, Puebla..... X
Teotitlan del Camino, Oaxaca..... ....H 11 X
Tepa, (Est.) Hidalgo..... .....G 10-I 4 X
Tepac, Jalisco.....G 8 X
Tepache, Sonora.....C 5 X
Tepakan, Yucatan....G 15 X
Tepalcatepec, Michoacan..... ....H 8 X
Tepalcingo, Morelos. H 10 X
Tepango, Puebla..... X
Tepatitlan, Guerrero. I 9 X
Tepatitlan, Jalisco,....G 8 5,994
Tepeaca, Puebla..J 5-H 11 X
Tepeapulco, Hidalgo..... X
Tepechitlan, Zacatecas G 8 X
Tepecoacuilco, Guerrero..... .....H 10 X
Tepeji de La Seda, Puebla..... X
Tepeji del Rio, Hidalgo... .....G 10-I 4 X
Tepeji de Rodriguez, Puebla..... X
Tepenacasco, Hidalgo. I 5 X
Tepenahua, Michoacan... X
Tepeojuma, Puebla..H 10 X
Tepetitlan, Tabasco..... X
Tepetitlan, Hidalgo,....I 4 3,819
Tepetlan, Veracruz..... X
Tepetlaoxtoc, Mexico.... X
Tepetlaxco, Veracruz.... X
Tepetlixpa, Mexico..... X
Tepetongo, Mexico....I 3 X
Tepetongo, Zacatecas X
Tepexpa, Guerrero. ...I 9 X
Tepexpam, Mexico....I 4 1,460
Tepeyahualco, Puebla.... .....J 6-H 11 X
Tepezala, Aguascalientes.....F 8 X
Tepezala, Tlaxcala..... X
Tepezintla, Veracruz.H 5 X
Tepic, Tepic.....G 7 16,805
Teposcolula, Oaxaca..I 11 X
Tepota, Sonora ..... B 3 X
Tepotzotlan, Mexico...I 4 X
Tepoztlan, Morelos..... X
Tepuche, Sinaloa .....E 6 X
Tepusta, Sinaloa.....F 6 X
Tequila, Jalisco.....G 7 5,818
Tequila, Veracruz..... X
Tequesquitlan, Jalisco.... X
Tequisitlan, Oaxaca..I 12 X
Tequisquiac, Mexico X
Tequisquiapa, Queretaro. X
Tequisquiapam, Guanajuato. .....I 3-G 10 4,156
Tequistepex, Oaxaca.H 11 X
Teran, Nuevo Leon..E 10 X
Teremendo. Michoacan.. X
Terrazas. Chihuahua..... X
Terrazas, Sonora.... D 5 X
Terrenate, Sonora....B 4 X
Terrero, Chihuahua...C 6 X
Terreros, Hidalgo..... X
Teruel, Puebla.....H 10 X
Tesechoacan, Veracruz..... .....H 12 X
Tesia, Sonora..... .....D 5 X
Tetecala, Morelos..... X
Tetela, Puebla...H 10-J 5 12,587
Tetela, Veracruz.... H 11 X
Teteles, Puebla .....I 5 X
Tetilillu, Guerrero..H 10 X
Tetillas, Zacatecas....F 8 X
Tetipac, Guerrero..... X
Tetlilan, Tepic..... X
Teuchitlan, Jalisco.. X
Texcatitlan, Mexico...J 3 X
Texcoco, Mexico. H 10-J 4 5,930
Texpatan, Chiapas... I 13 X
Texal, Sonora.....C 4 X
Tezicapan, Mexico..... X
Teziutlan, Puebla. I 6-H 11 11,625
Tezoatlan, Oaxaca....I 11 X
Tezonapa, Veracruz..... X
Tezontepec, Hidalgo..... X
Thubusil, Campeche.H 14 X
Tianguistengo, HidalgoJ 4 X
Tiburcilo, Zacatecas..E 9 X
Ticul, Yucatan.....G 15 6,051
Tierra Blanca, Veracruz..... .....H 11 X
Tierra Blanca, Guanajuato..... .....G 9 X
Tierra Colorado, Guerrero X
Tierra Nueva, San Luis Potosi.....H 3-G 9 X
Tihuatlan, Veracruz..... X
Tijuana, Baja California..... .....A 1 X
Tinajas, (P. O. name Villagran) Tamaulipas.....E 10 7,400
Tinajas, Chihuahua..C 7 X
Tinajas, Coahuila.....C 8 X
Tingambato, Michoacan..... .....H 9 X
Tinguindin de Arganidar, Michoacan.....H 8 5,000
Tinun, Yucatan .....G 15 X
Tirindaro, Michoacan.... X
Tixkokob, Yucatan..G 15 6,934
Tixmehuac, Yucatan.G 15 X
Tixmucui, Campeche H 14 X
Tixpeual, Yucatan...G 15 X
Tixtla, Guerrero....I 10 6,588
Tizapan el Alto, Jalisco J 8 5,708
Tizapanito, Jalisco....G 8 X
Tizayuca, Hidalgo.....I4 X
Tizimin, Yucatan....G 15 X
Tizoc, Coahuila.....E 8 X
Tlachichilco, Veracruz... X
Tlachichuca, Puebla..... .....J 6-H 11 X
Tlacoapa, Guerrero..I 10 X
Tlacojalpam, Veracruz.... X
Tlacolula, Oaxaca....I 11 5,673
Tlacolula, Veracruz....I 6 X
Tlacotalpam de Porfirio Diaz, VeracruzH12 6,314
Tlacotepec, Guerrero.I 10 X
Tlacotepec, Puebla..H 11 X
Tlacotepec, Verucruz..J 6 X
Tlacuilotepec, Puebla..I 5 X
Tlahuac, Federal District, X
Tlahualilode Zaragoza, Durango.....D 8 X
Tlahuapam, Puebla..... X
Tlahuiltepa, Hidalgo..... X
Tlajomulco, Jalisco...G 8 X
Tlalchapa, Guerrero..... 5,575
Tlalixcoyan, VeracruzH11 X
Tlalmanalco, Mexico..... X
Tlalnepantla, Mexico..J 4 X
Tlalpam, Federal District, ...H 10-J 4 5,846
Tlalpujahua de Rayon, Michoacan.....H 9-I 3 X
Tlaltenango, (Sanchez Ramon) Zacatecas. X
Tlaltizapan, Morelos. H 10 4,261
Tlanalapam, Hidalgo..... .....I 4-H 10 X
Tlanchinol, Hidalgo..H 4 X
Tlancualpican, PueblaH 10 1,982
Tlaola, Puebla.....I 5 X
Tlapa, Guerrero..... I 10 X
Tlapacingo, Oaxaca..I 10 X
Tlapcoyan, Veracruz..I 6 X
Tlatlauqui, Puebla..... 9,829
Tlatlaya, Mexico.....H 9 X
Tlaxcala, Tlaxcala..... .....H 10-J 5 2,874
Tlaxcala, Guerrero..I 10 X
Tlaxco, Tlaxcala..H 10-J 5 X
Tlaxcoapa, Hidalgo..... X
Tlaxcuapan, Puebla..... X
Tlaxlaco, Oaxaca.....I 11 8,535
Tlayacapam, Morelos..... .....H 10-J 4 X
Tlazazalca, Michoacan..... .....H 9 X
Tochimilco, Puebla.. X
Tochtepec, Puebla..... X
Todos Santos, Baja California .....F 4 X
Tolcayuca, Hidalgo..... X
Toliman, Jalisco..... X
Toliman, Queretaro ....G 10-H 3 4,581
Tolimanejo, (Colon) Queretaro.....G 9-H 3 X
Tolosa, (Est.) Oaxaca..... X
Toltolapan, Guerrero H 9 X
Toluca, Mexico.J 4 H 10 81,247
Tomason, Yucatan..G 13 X
Tomaso, Michoacan..H 8 X
Tomatlan, Jalisco..... X
Tomatlan, Veracruz..... X
Tomellin, Oaxaca.....I 11 X
Tomochic, Chihuahua.C 6 X
Tonala. Jalisco X
Tonala, Oaxaca. X
Tonala, (Puerto) Chiapas.....I 13 4,500
Tonaya, Jalisco.....H 7 X
Toniche, Sonora .....C 5 X
Tonila, Jalisco.....H 8 X
Topia, Durango.....E 6 X
Topo Chico, (San Bernabe) Nuevo Leon..E 9 X
Topolobampo, Sinaloa.E5 X
Torcazas, Michoacan.G 8 X
Torin, Sonora.....D 5 X
Toro, Sinaloa.....D 5 X
Torre, Veracruz.....I 6 X
Torrecillas, Tamaulipas.....E 10 X
Torreon, Chihuahua..C 6 X
Torreon, Coahuila.....E 8 23,190
Torres, (Est.) (or *Serdan*) Sonora..... .....C 4 X
Valle, Mexico.....H 9 6,809
Valle Bandera, Tepic.G 7 X
Tortugas, Veracruz..I 12 X
Tosesigua, ChihuahuaB 6 X
Totaeichie, Jalisco....F 8 X
Totolapa, Oaxaca....I 11 X
Totalapam, (San Guillermo) Morelos X
Totolapam, (San Miguel) Guerrero..... X
Tototlan, Jalisco.....G 8 X
Trapichillo, Tepic..... X
Trasquila, Tlaxcala...J 5 X
Treinta, (Est.) Morelos... X
Tres Jagueyes, (Estacion) Puebla..... X
Tres Jitos, Sonora...C 4 X
Tres Marias, Mexico.... .....J 4-H 10 X
Tres Marias, (Est.) Morelos X
Tres Valles, Oaxaca.H 11 X
Trevino, (P. O. name Venadito) Coahuila..D 9 X
Trevino, Nuevo LeonD 10 X
Trilla, Chihuahua.....C 6 X
Trinidad, Sonora.....C 5 X
Trinidad, (Est.) Guanajuato..... .....G 9 X
Trinidad, de Panuco, Durango..... X
Triunfo, Baja California X
Triunfo, Chiapas .....I 13 X
Troncones, Veracruz..... X
Tropic, San Luis PotosiF9 X
Troya, Chihuahua.....D 7 X
Tuape, Sonora..... .....B 4 X
Tubacas, Sonora.....C 5 X
Tubares, Chihuahua..D 6 X
Tubutame, Sonora....B 4 X
Tuchipe, Veracruz....I 6 X
Tufanito, Sonora..... C 5 X
Tulto, Jalisco.....G 7 X
Tula, Tamaulipas ....F 10 6,935
Tula, Veracruz.....H 12 X
Tula de Allende, Hidalgo..... .....G 10-I 4 5,000
Tulancingo, Hidalgo..... .....G 10-I 5 8,565
Tulcingo, Puebla..... X
Tultenango, Mexico,...I 3 X
Tultepec, Mexico X
Tultitlan, MexicoH 10-I 4 X
Tultuaca, Chihuahua..C 5 X
Tumbala, Chiapas.....I 13 X
Tumbiscatio, Michoacan..... .....H 8 X
Tunkas, Yucatan....G 15 X
Tupilco, Tabasco ....H 13 X
Turicato, Michoacan .... H 9-J 2 X
Tututepec, Hidalgo..... .....I 5-G 10 X
Tututepec, Oaxaca.... I 11 X
Tuxcacuesco, Jalisco..... X
Tuxcueca, Jalisco. X
Tuxpam, Veracruz..... .....G 11-H 6 5,455
Tuxpam, Jalisco.....H 8 7,729
Tuxpam, MichoacanH9-J 3 6,114
Tuxpam, Tepic.....H 8 X
Tuxtepec, Oaxaca....H 11 X
Tuxtilla, Veracruz ...H 12 9,597
Tuxtla, Veracruz....H 12 X
Tuxtla Chico, ChiapasJ 13 X
Tuxtla Gutierrez, Chiapas..... .....I 13 10,217
Tuzantla, Michoacan..... .....J 3-H 9 5,000
Tzintzuntzan, Michoacan. X
Tzucacab, Yucatan..G 15 X

U

Ubero, Veracruz..... X
Ucareo, Michoacan..... X
Ucu, Yucatan.....G 15 X
Uman, Yucatan.....G 15 X
Undameo, Michoacan, J 2 X
Union de San Antonio, Jalisco..... .....G 8 X
Union de Tula, JaliscoG 7 X
Union Hidalgo, Oaxaca I 12 X
Union Iberica, Oaxaca... X
Union Juarez, ChiapasJ 13 X
Upateco, Sonora.....D 5 X
Urapa, Michoacan..... X
Urecho, Michoacan...H 9 X
Ures, Sonora.....C 4 8,000
Urlangato, Guanajuato... .....G 9-I 2 X
Urias, Sinaloa.....F 6 X
Urique, Chihuahua ...D 6 X
Urrutia, Chihuahua...B 6 X
Uruachic, Chihuahua..D 6 X
Uruapan del Progreso, Michoacan.....H 9 12,196
Usila, Oaxaca..... X
Usmajac, Jalisco..... X

V

Vacum, Sonora..... X
Vado de Aguilar, Michoacan..... X
Valladolid, Yucatan..G 15 5,010
Valle, Sinaloa..... X
Valle, Mexico.....H 9 6,809
Valle Bandera, Tepic.G 7 X
Vallecillo, NuevoLeon.D 9 X
Valle de Guadelupe, Jalisco..... X
Valle de Olivos, Chihuahua..... X
Valle de Santiago, Guanajuato.....I 2-G 9 12,671
Valle de Topia, Durango. X
Valle Nacional, Oaxaca.. X
Valparaiso, Zacatecas..F 8 5,766
Vargas, (Estacion) Guanajuato.....G 9 X
Vega de Alatorre, Veracruz.....I 6-G 11 X
Velardena, Durango..E 8 X
Velderrain, Sonora....D 5 X
Venadito, (General Trevino) (R.R. name *Trevino*) Coahuila..D 9 X
Venado, San Luis Potosi.....F 9 8,000
Vencedora, (P.O. name La Vencedora) Chihuahua X
Venta de Cruz, Hidalgo.. X
Ventanas, Durango. ..F 7 X
Ventoquipa, Hidalgo..I 5 X
Veracruz, Veracruz.... .....J 7-H 11 29,164
Veranos, Sinaloa.....F 6 X
Veta Grande, Zacatecas.....F 8 X
Victoria, Guanajuato... .....H 8-G 9 X
Victoria, Sonora.....D 5 X
Victoria, (P. O. name Ciudad Victoria) Tamaulipas..... ....F 10 17,861
Vidal, Morelos..... X
Vieyra, Guanajuato .. I 2 4,676
Viga, Tamaulipas....F 10 X
Vigia, Sonora..... B 5 X
Vigia Chico, Quintana Roo .....H 16 X
Villa Ahumada, (Magdalena) Chihuahua X
Villa Aldama, NuevoLeon X
Villa Alta, Oaxaca....I 12 X
Villa Alvarez, Oaxaca. I 11 5,268
Villa Carbonera, San Luis Potosi..... X
Villa Corona, DurangoE 7 X
Villa de Acala, Chiapas ... X
Villa de Allende, Nuevo Leon..... X
Villa de Arriaga, San Luis Potosi..... X
Villa de Arteaga, Coahuila..... X
Villa de Ayala, Morelos.. X
Villa de Casas Croix, Tamaulipas. X
Villa de Cos, ZacatecasF 8 X
Villa de Estobedo, Chihuahua..... X
Villa de Fuente, Coahuila..... X
Villa de Garza Garcia, Nuevo Leon..... X
Villa de Guadalupe, San Luis Potosi..... X
Villa de Iturbide, Nuevo Leon..... X
Villa de la Palma, San Luis Potosi..... X
Villa de la Vega, Oaxaca..... .....I 11 X
Villa del Carbon, Mexico..... X
Villa del Carmen, Nuevo Leon..... X
Villa del Doctor Cos, Nuevo Leon..... X
Villa del Doctor Gonzalez, Nuevo Leon..... X
Villa de Lopez, Chihuahua..... .....D 7 X
Villa del Refugio, Zacatecas..... X
Villa del Valle, (Valle de Bravo) Mexico..... X
Villa de Mina, Nuevo Leon..... X
Villa de Patos, Coahuila.. X
Villa de Pozos, San Luis Potosi..... X
Villa de Reyes, San Luis Potosi..... X
Villa de Santiago, Nuevo Leon..... X
Villa de Tlaquiltenango, Morelos..... X
Villa de Vizcza, Coahuila..... X
Villa Flores, Chiapas.... X
Villa Garcia, Nuevo Leon X
Villa Garcia, Zacatecas.. X
Villa Garcia, Aguas Calientes.....F 8 X
Villagran, (R. R. name *Tinajas*) Tamaulipas.....E 10 7,400
Villa Hidalgo, Durango.. X
Villa Hidalgo, Tamaulipas X
Villa Juarez, Coahuila ... X
Villa Juarez, Nuevo Leon X
Villaldama, Nuevo Leon.....D 9 4,261
Villa Lerdo, (R. R. name *Lerdo*) Durango.....E 8 X
Villa Libres, Puebla..J 5 X
Villalobos, Guanajuato... .....G 9-I 2 X
Villa Mendez, Tamaulipas..... X
Villanueva, Zacatecas. F 8 7,398
Villa Ocampo, Guanajuato.....D 7 X
Villa Pesqueira, Sonora.. X
Villar, San Luis Potosi F 9 X
Villasenor, GuanajuatoG 9 X
Villa Union, Sinaloa..... X
Villa Verde, Sonora..B 4 X
Villa Victoria, Mexico.... X
Vista Hermosa, (Fabrica) Oaxaca.....H 11 X
Vista Hermosa, (Est.) Veracruz..... X

W

Wadley, (Est.) San Luis Potosi..... X
Willard, Sonora.....C 4 X

X

Xalostac, Tlaxcala X
Xanica, Oaxaca.....I 11 X
Xaltepec, Puebla..... X
Xcalax, Quintana Roo.G16 X
Xichipulco, Puebla. X
Xichu, GuanajuatoG 9-H 3 X
Xico, Veracruz..... H 11 X
Xicotencatl, Tamaulipas..... F 10 17,861
Xicotepec, Puebla.G 10-I 5 X
Xilitla, San Luis Potosi... X
Xiutetelco, Puebla. X
Xocen, Yucatan .....G 15 X
Xochiapan. Oaxaca...I 12 X
Xochiapulco, (Villa de 5 dep Mayo) Puebla. X
Xochiatipam, Hidalgo. H 5 X
Xochichicacatl, Mexico.. X
Xochihuacan, Hidalgo.... X
Xochihuatlan, Hidalgo.... .....G 10-H 4 X
Xochihuchuetlan, Guerrero..... X
Xochimilco, Federal District.....H 10-J 4 10,712
Xochipala, Guerrero. I 10 X
Xochitepec, (R. R. name *Atlihuayan*) Morelos..... X
Xochitlan, Puebla...H 11 X
Xochichicacatl, Mexico.. X
Xocopa, Hidalgo.....I 5 X
Xolox, (Estacion) Mexico X

Y

Yacobi, Sinaloa.....E 6 X
Yacundo, Oaxaca.....I 11 X
Yaitepec, Oaxaca.....I 11 X
Yalahan, Yucatan..G 16 X
Yalalag, (Villa Hidalgo) Oaxaca.....I 11 X
Yanhuitlan Santo Domingo, Oaxaca.....I 11 X
Yaonahuac, Puebla X
Yautepec de Zaragoza, Morelos.....H 10 J 4 6,756
Yecapixtla, Morelos..J 4 X
Yecora, Sonora X
Yecorato, Sinaloa.....D 6 X
Yehualtepec, Puebla..... X
Yepachic, Chihuahua. H 5 X
Yepomera, Chihuahua. C 6 X
Yerba Bueno, Sonora..C 5 X
Yerbanis, Durango....E 7 X
Yermo, Durango.....D 7 X
Yodocona Magdalena, Oaxaca..... X
Yolomecal, Oaxaca X
Yoquibo, Chihuahua..D 6 X
Yucunama, Oaxaca..... X
Yuncu, Yucatan .....F 9 X
Yurecuaro, Michoacan G 8 X
Yurego, Oaxaca.....I 11 X
Yuriria, Guanajuato..... .....G 9-I 2 6,178

Z

Zacan, Michoacan..... X
Zacapala, Jalisco.....H 7 X
Zacapoaxtla, Puebla..... .....I 5-H 11 12,248
Zacapu, Michoacan...H 9 4,097
Zacate, Nuevo Leon. D 10 X
Zacatecas, Zacatecas F 8 25,905
Zacatelco, Tlaxcala. J5-H10 5,008
Zacatepec, Morelos...I 11 X
Zacatepec, Oaxaca....I 10 X
Zacatlan, Puebla.....H 11 13,400
Zacatula, Guerrero...H 8 X
Zachila, Oaxaca.....I 11 5,814
Zacoalco de Torres, Jalisco.....G 8 6,516
Zacualpam, (Mineral) Mexico ....H 10 X
Zacualpam de Amilpas, Morelos X
Zacualpam, Veracruz..... .....J 6-H 11 X
Zacualpam, Veracruz..... .....H 5-G 10 X
Zacualtipam, Hidalgo.... .....H 4-G 10 X
Zamora, Michoacan....H8 18,699
Zamora, Sonora.....C 4 X
Zamorella, San Luis Potosi..... .....F 9 X
Zanapa, Tabasco.....I 13 X
Zanacatepec, Oaxaca..I 12 X
Zaniza, Oaxaca.....I 11 X
Zapaluta, Chiapas..... X
Zape, Durango.....E 7 X
Zapopam, Jalisco..... X
Zapotillo, Sinaloa.....E 6 X
Zapotiltic, Jalisco.....H 8 X
Zapotitlan, Puebla.....H 11 5,000
Zapotitlan, Jalisco.....H 8 X
Zapotitlan, Mexico....J 4 X
Zapotitlan, Veracruz..... X
Zapotitlan Mendez, Puebla..... X
Zapotla, Jalisco.....H 8 X
Zapotlan, (P. O. name Ciudad Guzman, Zapotlan el Grande Jalisco.....H 8 25,205
Zapotlan del Rey, Jalisco..... .....G 8 X
Zapotlanejo, Jalisco...G 8 20,270
Zapulata, Chiapas....I 13 X
Zapuri, Chihuahua....D 6 X
Zara, Durango .....E 7 X
Zaragoza (Estacion) Puebla..... X
Zaragoza, Chihuahua. D 6 X
Zaragoza, Coahuila....C 9 X
Zaragoza, Veracruz..H 11 X
Zaragoza, (San Jose) Nuevo Leon.....F 10 X
Zaragoza, San Luis Potosi ....G 2-F 9 X
Zautla, Puebla....I 5-H 11 7,341
Zempoala, Hidalgo. H10-I 4 X
Zihuatanejo, Guerrero. I 9 X
Zihuatlan, Jalisco....G 11 X
Zimapan, Hidalgo. G10-H 4 5,268
Zimatlan, Oaxaca.. X
Zimpizahua, Veracruz... X
Zinacantepec, Mexico.... X
Zinaparo, Michoacan..... X
Zinapecuaro de Figueroa, MichoacanH 9-I 3 4,439
Zintalapa, Chiapas....I 12 X
Ziracuaretiro, Michoacan X
Zirahuato, Michoacan.... X
Zirandaro, Michoacan H 9 X
Ziritzicuaro, Michoacan.. .....I 3-H 9 X
Zirosto, Michoacan..... X
Zitacuaro, (Heroica) Michoacan.....J 3-H 9 11,000
Zitlala, Guerrero.....I 10 X
Zitlaltepec, Tlaxcala X
Zocac, Tlaxcala X
Zongolica, Veracruz. H 11 X
Zontecomate, Hidalgo.... X
Zontecomatlan, Veracruz, ...G 10-H 5 X
Zoquitlan, Puebla.... 5,758
Zoquizoquipam, Hidalgo. X
Zozocolco, Veracruz..... X
Zuazua, (General) Nuevo Leon X
Zumpango, Mexico..... .....H 10-I 4 9,090
Zumpango del Rio Guerre····ro.....I 10 X
Zurumuato, Michoacan.. X

INDEX OF WEST INDIES

The populations here given are those deemed to be the most nearly accurate obtainable. In many cases they are based on estimates, accurate enumeration not having been made.

WEST INDIES

ISLANDS, ETC.

Island. Pop. Index.

Acklin .....H 3
Andros .....F 2
Anegada .....M 5
Anguilla .....E 3
Anguilla, 3,699 ...N 5
Antigua, 36,814 ...O 6
Aruba or Oruba, 9,349 .....J 8
Aves .....N 7
Aves Barlovento ..L 8
Aves, Is. de or Los Aves .....L 9
Bahama .....G 2
Barbados, 192,000 .....M 2-O 8
Barbuda, 800 .....O 6
Bemini .....E 2
Bequia .....O 8
Berry .....F 2
Billy .....E 2
Blanquilla .....M 9
Buena Vista .....B 3
Buen Ayre or Bonaire, 4,829 ..K 8
Cabrit .....O 7
Caicos .....J 4
Cannouan .....O 8
Carriacon, 6,000 ...O 8
Castle .....G 3
Cat .....G 2
Cayman, 4,919 ...D 5
Cayo Grande .....L 9
Coche .....M 9
Crab .....M 5
Crooked .....G 3
Cuba, 1,572,797 ...D 3
Cubagua .....M 9
Culebra .....M 5
Curacao, 29,558 ...K 8
Current .....F 2
Del Pico .....M 9
Desirade, 1,398.L 2-O 6
Des Saintes or The Saintes ....O 7
Dog .....N 5
Dominica, 26,841 ..O 7
Egg .....F 2
Eleuthera .....F 2
Fortune .....G 3
Giles .....O 9
Gonaive .....H 5
Great Abaco .....F 1
Great Bahama ....E 1
Greater Antilles .....B 3-K 6
Great Exuma .....G 3
Great Inagua .....H 4
Grenada, 64,098 ..O 8
Grenadines .....O 8
Gros .....O 7
Guadeloupe, 167,000 .....J 2-N 6
Guajaba .....F 4
Haiti, 872,000 ....H 5
Harbour .....F 2
Hog .....G 3
Isle of Pines, 2,500.C 4
Jamaica, 718,367 .F 5
La Sola .....N 9
Las Tortugillas ...L 9
Leeward .....N 6
Les Saintes .....J 3
Lesser Antilles L 5-O 8
Little Abaco .....F 1
Little Bahama ...E 1
Little Exuma .....G 3
Little Inagua ....H 4
Little Martinique .O 8
Little San Salvador.G 2
Little Tobago .....O 9
Long .....G 3
Los Aves or De Aves .....L 9
Los Frailes .....N 9
Los Roques .....L 9
Mangle .....C 3
Margarita, 40,000.M 9
Marie Galante, 13,850 .....L 3-O 7
Martinique, 187,690 .....O 7
Mayero .....O 8
Melville .....O 9
Mona .....L 5
Montserrat, 11,762.O 6
Mores .....F 1
Mustique .....O 8
Nevis, 13,087 .....N 6
New Providence ..F 2
Old Providence ...D 8
Orchilla .....L 9
Oruba or Aruba, 9,349 .....J 8
Pajaros .....O 8
Petite Terre .....O 6
Pimlico .....F 2
Pines, Isle of 2,500 .....C 4
Porto Rico or Puerto Rico, 953,243 ...L 5
Providenciales ...H 4
Quatre .....O 8
Ragged .....G 3
Redonda .....N 6
Ronde .....O 8
Rose .....F 2
Royal .....F 2
Saba, 2,779 .....N 6
Sabinal .....F 4
Saint Bartholomew, 2,674 .....N 6
Saint Christopher or St. Kitts, 30,876.N 6
Saint Croix or Santa Cruz, 19,783..M 6
Sainte Eustache or San Eustatius, 1,432 .....N 6
Saint John, 984...M 5
Saint Kitts or St. Christopher, 30,876 .....N 6
Saint Lucia, 48,650.O 8
Saint Martin, 3,577.N 5
Saint Thomas, 12,000 .....M 5
Saint Vincent, 41,054 .....O 8
San Andrew .....D 8
San Eustatius or Ste. Eustache, 1,432 .N 6
Santa Catalina ...D 8
Santa Cruz or St. Croix, 19,783 ...M 6
Santo Domingo, 610,000 .....J 5
Savan .....O 8
Sombrero .....N 5
Testigos .....N 9
The Saintes or Des Saintes ....O 7
Tobago, 21,406 ....O 9
Tortola .....M 5
Tortuga or Turtle.H 4
Tortuga or Turtle.M 9
Trinidad, 260,517.. .....O 2-O 9
Turiguano .....E 3
Turk .....J 4
Turtle or Tortuga.H 4
Turtle or Tortuga.M 9
Union .....O 8
Vigia .....C 5
Virgin, 4,908 .....M 5
Virgin Gorda .....M 5
Watlings .....G 2
William .....E 2
Windward .....N 8

TOWNS.

Town. Pop. Index.

Aguadilla, 6,425 ...L 5
Alfonso XIII.....D 3
Alleyne .....M 2
Alligator Pond ...F 6
All Saints .....M 2
Alto Cedro .....G 4
Alvarez .....D 3
Annotta Bay .....F 5
Apes Hall .....M 2
Aquin, 20,000 .....H 5
Archaie, 16,000 ...H 5
Arecibo .....L 5
Arima .....O 2-O 9
Asuncion .....N 9
Aux Cayes, 25,000.H 5
Azua de Compostella, 2,000 .....J 5
Bahia Honda .....C 3
Baie Mahault .....J 2
Bainet, 25,000 ....H 5
Baja .....B 3
Banes .....G 4
Bani .....J 5
Banica .....J 5
Baracoa, 4,937 ....G 4
Baradaires .....H 5
Basse Terre, 9,097.N 6
Basse Terre, 9,480. .....J 3-O 7
Batabanos .....C 3
Bath .....F 5
Bathsheba .....M 2
Bayaguana .....K 5
Bayamo, 3,022 ....F 4
Bayamon, 2,218 ...L 5
Bejucal, 4,828 ....C 3
Belle Plain .....M 2
Bellevue .....K 2
Belmont .....M 2
Black River, 1,154.F 5
Blondin .....J 2
Bluefields .....F 5
Bodden .....D 5
Bouillante .....J 2
Boya .....K 5
Brea .....O 3
Bridgetown, 25,000 .....M 3-P 8
Buff Bay .....F 5
Cabanas .....C 3
Cacocum .....F 4
Caguas .....L 5
Caibarien, 7,013 ..E 3
Caimanera .....G 5
Calliaqua .....O 8
Camaguey or Puerto Principe .....F 4
Camajuani .....E 3
Capesterre ..K 2-O 6
Cape Haitien,20,000H 5
Caraibes .....K 2
Cardenas, 21,940 ..D 3
Carrington .....N 3
Casilda .....D 4
Castries, 8,000 ....O 8
Cauto .....F 4
Central .....F 4
Chapham .....M 3
Charlestown .....N 6
Charlotte Amalie, 13,000 .....M 5
Charlotte or Goyaves .....O 8
Charlottetown or Roseau, 5,000 ....O 7
Chazeau .....K 2
Choiseul .....O 8
Choisy .....K 2
Christ Church ....M 3
Christiansted, 5,127 .....M 6
Ciego de Avila, 2,919 .....E 4
Cienfuegos, 30,038.D 3
Clarence .....G 3
Claxton .....O 2
Coamo, 3,244 .....L 5
Cobre .....F 4
Codrington .....O 6
Codrington College.N 2
Coloma .....C 3
Colon, 7,175 .....D 3
Concepcion de la Vega, 11,000 ....J 5
Corral Falso, 8,823.D 3
Coteaux, 12,000 ..H 5
Cotes de Fer.....H 5
Cotuy, 2,000 .....J 5
Crane View .....N 3
Cuva .....O 2
Dame Marie, 6,000.G 5
D'Arbousier .....K 2
Dawlish .....N 3
Deshayes .....J 2
Diamant .....O 7
Dondon, 12,000 ...H 5
Dunmore Town ...F 2
Eleuthera Town ..F 2
Ewarton .....F 5
Falmouth, 2,517 ..F 5
Falmouth .....O 6
Fernandez .....D 4
Fort Amsterdam ..K 8
Fort Clarendon ...L 2
Fort de France, 17,271 .....O 7
Fort Dover .....L 2
Fort Gustaf .....N 6
Fort Kendal .....M 3
Fort Margaret ....L 2
Fort Maycock ....L 2
Fort Six Men.....L 2
Fort Valiant ....J 2
Four Paths .....F 6
Frederichstad, 3,817 .....M 6
Ganey .....G 4
Georgetown .....D 5
Georgetown .....O 8
Gibara, 6,841 .....F 4
Governor Harbour..F 2
Gonaives, 18,000 ..H 5
Gourbevre .....J 3
Goyave .....K 2
Goyaves or Charlotte .....O 8
Grand Anse .....L 2
Grand Bourg, 7,000 .....K 3-O 7
Grand Goave, 16,000 .....H 5
Grand Gosier, 12,000 .....J 5
Grand Riviere du Nord, 22,000 ...H 5
Green Island .....E 5
Grenville .....O 8
Grippon .....K 2
Gros Cap .....L 3
Gros Morne, 22,000.H5
Guaimarillo .....F 4
Guanabacoa, 13,965.C 3
Guanajay, 6,483 ...C 3
Guanica, 1,000 ....L 5
Guantanamo .....G 5
Guayama, 5,334 ...L 5
Guillot .....L 2
Guines, 8,149 .....D 3
Guisa .....F 4
Havana, 294,583 ..C 3
Hadley .....M 3
Halo Nuevo .....D 3
Hatillo .....L 5
Highgate .....M 3
Holetown .....L 2
Holguin, 6,045 ....F 4
Holland Bay .....F 5
Hope Bay .....F 5
Humacao, 4,428 ..M 5
Irois, 10,000 .....G 5
Isabela .....J 5
Isabela .....L 5
Isabella .....D 3
Jacmel, 30,000 ....H 5
Jamaica .....G 4
Jaruco, 1,139 .....D 3
Jean Babel, 9,000.H 5
Jeremie, 35,000 ...G 5
Jibacoa .....D 3
Jiguani .....F 4
Joseph .....O 2-O 9
Jucaro .....E 4
Kent .....M 3
Kingston, 46,542 ..F 5
Kingstown, 5,000 ..O 8
La Bathie .....K 2
La Esperanza .....D 3
La Gozier .....K 2
La Guanaga .....F 4
Lagunillas .....D 3
Lamentin .....J 2
Langlais .....K 2
Las Cahobas, 12,000.J 5
Las Cruces .....D 3
Las Lajas .....D 3
Las Tunas .....F 4
La Trinite .....O 7
Lazaretto .....L 2
Le Baillif .....J 2
Le Galet .....L 2
Le Moule .....K 2-O 6
Leogane, 30,000 ...H 5
Les Abymes .....K 2
Les Basses .....K 3
Les Habitants ....J 2
Limbe, 16,000 ....H 5
Little Chapel .....M 2
Lloyd .....M 2
Lords Castle .....N 3
Los Llanos .....K 5
Lucea, 1,595 .....E 5
Mantua .....B 3
Manzanillo, 14,464.F 4
Mariel .....C 3
Marigot .....N 5
Marin, 3,925 .....O 7
Marine Villa .....N 3
Marly .....K 2
Maroon Town .....F 5
Marti .....F 4
Matanzas, 36,374 .D 3
Matthew Town ...H 4
Macagua .....D 3
Macoris .....K 5
Manati, 4,494 .....L 5
Manopilon .....G 4
Mangrove .....N 3
Mayaguez, 15,187..L 5
Mayari, 1,821 .....G 4
Mayaro .....P 2
Melena del Sur, 5,016 .....C 3
Minas .....F 2
Miragoane, 18,000.H 5
Mirebalais, 25,000.H 5
Mireure .....K 2
Moca .....J 5
Mole Saint Nicolas, 1,000 .....H 5
Montague .....F 5
Monte Christi, 3,000 .....J 5
Montego Bay, 4,803.F 5
Morant Bay, 7,000.F 6
Moron, 2,084 .....E 3
Moron .....F 4
Murga .....D 3
Nassau, 11,000 ...F 2
Neyba .....J 5
Nisao .....J 5
Nueva Berimejo ..D 3
Nueva Gerona ....C 4
Nuevitas, 4,228 ...F 4
Oil Wells .....M 2
Old Harbour .....F 6
Orangetown .....N 6
Ostin .....M 3
Palacios .....C 3
Paragon .....N 3
Payne Bay .....L 2
Perla .....D 3
Petionville, 15,000.H 5
Petit Bourg .....J 2
Petit Goave, 25,000.H 5
Phillipsburg ....N 6
Pigeon .....J 2
Pinar del Rio, 8,880.C 3
Pitts Town .....G 3
Placetas, 5,409 ...E 3
Plaisance, 25,000 .H 5
Plateforme .....H 5
Playa, 10,000 .....L 5
Plymouth .....O 9
Plymouth, 1,475 ..N 6
Pointe a Pitre, 17,524.....K 2-O 6
Ponce, 27,952 .....L 5
Ponupo .....G 4
Port Antonio, 1,784.F 5
Port au Prince, 70,000.....H 5
Port de Paix, 10,000 .....H 5
Port la Mare.....N 9
Port Louis ...K 2-O 6
Port Maria, 6,741..F 5
Port Morant .....F 6
Port Navas .....G 4
Port of Spain, 34,037.....O 2-O 9
Port Royal .....F 6
Portsmouth .....O 7
Princestown .....O 3
Puerto Padre .....F 4
Puerto Plata, 15,000 .....J 5
Puerto Principe or Camaguey, 25,102.F 4
Quare .....O 9-P 2
Quiabon .....K 5
Rancongne .....K 2
Regla, 11,363 .....C 3
Reliance .....M 2
Remedios, 6,633 ..E 3
Retz .....K 3
Rincon .....L 5
Rio Bueno .....F 5
Rioja .....F 4
Rond Point de Cadou.....K 2
Roseau or Charlottetown, 5,186 .....O 7
Roussel .....K 3
Ruins of Saint Pierre.....O 7
Saba la Mar.....K 5
Sabanilla, 2,200 ...D 3
Sagua de Tenamo..G 4
Sagua la Grande 12,728.....D 3
Saint Andrew ....P 8
Saint Andrew's Church.....M 2
Saint Anns Bay, 1,615.....F 5
Saint Ann Castle..M 3
Sainte Anne, 7,239 .....K 2-O 6
Saint BartholomewN 3
Saint Clements ...M 2
Saint David .....P 2
Sainte Elise .....K 2
Sainte Marie .....L 2
Saint Francois ...K 2
Saint George, 5,000 .....M 3-O 8
Saint James .....L 2
Saint John, 10,000.O 6
Saint Joseph .....O 7
Saint Jude .....M 3
Saint Lawrence...M 3
Saint Louis, 5,050 .....K 3-O 7
Saint Louis du Nord, 16,000.....H 5
Saint Marc, 20,000.H 5
Saint Margaret ...M 2
Saint Marks .....N 2
Saint Mathews ...M 3
Saint Mathias ....M 3
Saint Nicholas Abbey.....M 2
Saint Patrick's Church.....N 3
Saint Philips .....N 3
Saint Stephens ....L 2
Saint Thomas ....M 2
Saltrou, 8,000 ....H 5
Salvador .....E 4
Salva Leon .....K 5
Samana, 1,000 ....K 5
San Antonio, 8,178.K 5
San Antonio de los Banos, 8,177 ....C 3
San Catalina .....G 4
Sanchez .....K 5
San Cristobal .....C 3
San Cristobel .....J 5
Sancti Spiritus, 12,696.....E 4
San Fernando .O 2-O 9
San Francisco ....J 5
San German, 3,902.L 5
San Juan, 32,048..L 5
San Juan .....E 3
San Juan .....J 5
San Lorenzo .....J 5
San Narciso .....D 3
San Rafael .....H 5
San Ramon .....F 4
Santa Clara, 13,763.D 3
Santa Cruz, 12,000.K 8
Santa Cruz, 1,210..E 4
Santa Cruz de Seybo, 12,000 .....K 5
Santa Fe, 1,050....C 4
Santiago de Cuba, 43,090.....G 4
Santiago de las Vegas, 7,151 .....C 3
Santiago de los Caballeros, 10,000..J 5
Santo Domingo, 25,000.....K 5
Savanna la Mar, 2,952.....E 5
Scarborough, 1,370.O 9
Semints .....F 2
Shrewsburg .....N 3
Sibanieu .....F 4
Sierra Morena ....D 3
Signal Station ....L 2
Siparia .....O 3-O 9
Soco .....K 5
Soledad .....G 4
Solis .....F 4
Sommabert .....K 2
Spanish Town, 5,019 .....F 6
Speightstown, 1,500 .....L 2-P 8
Spring Garden ....L 2
The Alley .....F 6
Toabaja, 1,300 ....L 5
Torbeek, 15,000 ...H 5
Trinidad, 11,120 ..D 4
Trois Rivieres ....J 3
Trou, 10,000 .....J 5
Tunas de Zaza....E 4
Union .....D 3
Unique .....F 4
Vaucliu .....O 7
Verrettes, 12,000 .H 5
Vieux Fort .....K 3
Vinales .....C 3
Willemstad .....K 8
Worthing .....M 3
Yaguaramas ....D 3
Yauco .....L 5
Zaza .....E 3

INDEX OF CUBA

CUBA

Area, 44,164 Sq. Miles.
Population, 2,898,905.

PROVINCES

PROVINCE POP. KEY

Camaguey, 228,913....F 8
Havana, 697,583.....E 3
Matanzas, 312,704.....E 4
Orleute, 735,810.....G 9
Pinar del Rio, 266,198.E 2
Santa Clara, 657,697...E 5

TOWNS

TOWN POP. KEY

Abreus, 1,300.....E 5
Adela .....E 6
Agramont, 1,852.....E 4
Aguacate, 1,109.....E 4
Agua del Cura.....E 3
Aguada de Pasajeros, 1,452.....E 5
Aguada Josepina.....F 8
Aguas Claras .....G 9
Aguica .....E 5
Alacranes, 2,870.....E 4
Alfonso XIII.....E 4
Algorrobo .....F 7
Algodonar.....E 6
Algorta .....E 4
Alquizar, 4,315.....E 3
Altagracia.....F 8
Altamisal.....E 5
Alto Cedro.....G 10
Alto Songo, or Songo, 3,158.....G 10
Alvarez, or Cascajal..E 5
Amarillas, 1,986.....E 5
America.....E 5
Antilla.....G 10
Arcos de Canasi.....D 4
Arimao .....E 5
Arriete.....E 5
Arroyo Arenas.....D 3
Arroyo Hondo.....G 10
Arroyo Naranjo.....B 9
Arroyos de Mantua, 1,056.....E 1
Artemisa, 2,812.....E 3
Atrevido .....E 4
Auras .....G 9
Azotea.....E 5
Baez .....E 6
Bagley.....H 10
Bahia Honda, 1,263...E 2
Bailes .....E 2
Balnoa .....D 4
Baire.....G 9
Banaguises, 1,130.....E 5
Banes .....G 10
Banos.....E 5
Baracoa, 5,633.....G 11
Barajaguan.....G 10
Baro.....E 4
Batabano, 4,990.....E 3
Batalla .....E 5
Banta, 1,907.....E 3
Bayamo, 4,102.....G 9
Bayate .....G 10
Bejucal, 5,625.....E 3
Belmonte .....E 5
Bermeja, 1,087.....E 4
Bio.....G 10
Boca del Ranal.....E 5
Bolondron, 2,581.....E 4
Bonlato.....G 10
Boqueron .....G 10
Bueicito.....G 9
Buenaventura.....B 9
Buena Vista.....E 6
Cabaiguan.....E 6
Caba Mocha, or MochaE4
Cabanas, 1,015.....E 3
Cabezas, 2,604.....E 4
Cabonica .....G 10
Cacocum.....G 9
Caguaguas.....E 5
Caguasal .....F 7
Caibarien, 8,333.....E 6
Caimanera .....G 10
Calmito, 1,000.....E 3
Caja de Agua.....E 6
Calabazar, 1,400.....E 3
Calabazar de Sagua, 1,496.....E 6
Calabazas .....E 6
Calimete, 1,180.....E 5
Calixto .....G 9
Calvario.....D 5
Calzada de Jesus del Monte.....B 9
Camaguey, or Puerto Principe, 93,057....F 8
Camajuani, 5,816.....E 6
Camanayagua .....E 5
Camarioca .....D 4
Camarones, or Paradero Camarones, 1,127...E 5
Campechuela, 3,933...G 8
Campo Florida.....D 3
Cananoba .....G 11
Canas.....E 3
Candado, 1,179.....E 5
Candelaria, 1,746.....E 3
Canete .....G 11
Caney, 1,067.....G 10
Cano .....D 3
Cape de Principe.....A 9
Capitan.....E 5
Capitolio .....E 4
Caraballo.....D 4
Caracucey.....F 6
Carahatas.....E 5
Carboneras.....E 5
Cardenas, 32,518.....D 4
Caridad.....E 5
Carlos Rojas, 1,655...E 4
Carmen .....B 10
Cartagena .....E 5
Cascajal, or Alvarez, 1,140.....E 5
Casilda, 1,246.....F 5
Castilla de Jagua.....E 5
Catalina de Guines, 1,490.....E 4
Caunao.....E 5
Cauto .....G 9
Cayo Carena.....E 5
Ceballos.....F 7
Ceiba, 2,661.....E 4
Ceiba Hueca.....G 8
Central Redencion...F 8
Cespedes .....F 7
Chinchilla.....E 5
Cidra.....E 4
Ciego Corojo .....F 7
Ciego de Avila, 4,242.F 7
Cienfuegos, 82,092....E 5
Cifuentes, 1,492.....E 5
Cimarrones .....E 4
Cobre, 1,781.....G 9
Coca .....B 10
Coliseo .....E 4
Colombia .....E 5
Colon, 7,124.....E 5
Colonia .....F 7
Colorado.....F 7
Concha, or Isabel de Sagua .....E 5
Conchita .....E 4
Condado .....F 6
Confluente .....G 10
Congojas .....E 5
Consolacion del Norte, 3,414.....E 2
Consolacion del Sur, 3,062.....E 2
Contreras .....E 4
Corallillo.....E 5
Coronel Vergara.....E 6
Corral Falso, 3,823....E 4
Corral Nuevo .....D 4
Cortes.....E 2
Cotorro, 1,178.....D 3
Cristo, 1,316.....G 10
Cruce del Oeste.....B 8
Cruces, 5,111.....E 5
Cuabitas .....G 10
Cuatro Caminos (Havana).....E 3
Cuatro Caminos (Oriente).....G 10
Cuevitas, 2,634.....E 4
Cumanayagua.....E 5
Dagame .....C 8
Daiquire, 1,280.....H 10
De las Lajas.....H 10
Dimas.....E 1
Dios Marias.....F 8
Dominguez.....F 8
Dos Bocas.....G 10
Dos Caminos.....G 10
Duran.....E 3
Echevarria .....E 5
El Baga .....F 8
Empalme.....E 4
Encrucijada, 1,801....E 6
Espana .....E 4
Esperanza, 2,754.....E 5
Esperenza.....G 10
Estrada .....G 9
Falcon.....E 6
Fernandez .....F 5
Ferro.....E 3
Firmeza.....H 10
Florida.....F 7
Floridano .....E 6
Fomento .....E 6
Fragata.....E 2
Fray Benito.....F 10
Gabriel.....E 3
Ganuza.....B 10
Garcia (Havana).....B 9
Garcia (Matanzas)....E 4
Garrido .....E 8
Gaspar .....F 7
Gelpi.....E 4
Gibara, 6,170.....F 9
Glorieta.....G 10
Gonzales.....E 5
Govea.....B 8
Gualmaro.....F 8
Guamacaro .....E 4
Guanabacoa, 14,868...D 3
Guanabana.....E 4
Guanajay, 6,400.....E 3
Guane, 1,369.....E 2
Guanillas.....E 5
Guano.....F 8
Guantanamo, 60,216.G 10
Guara, 1,020.....E 3
Guaracabulla .....E 6
Guareiras .....E 5
Guarina.....F 7
Gunsimal.....F 6
Guayabal.....B 8
Guayabales.....E 5
Guayacanes.....F 7
Guayos.....E 6
Guerrero.....E 5
Guines, 8,053.....E 3
Guinia de Soto.....F 5
Guipuzcoa.....E 5
Guira, 1,253.....E 4
Guira de Macuriges, or Montalvo, 1,676..E 4
Guira de Melina,5,550.E3
Guisa.....G 9
HAVANA, 360,517.D 3
Hatillo .....G 9
Hato Nuevo.....E 5
Hatuey.....F 8
Herradura.....E 2
Holguin, 7,592.....G 9
Hormiguero.....E 5
Hoyo Colorado.....E 3
Ignacio .....F 8
Ignacio Agramonte ..F 8
Isabel .....E 4
Isabel de Sagua, or Concha, 1,968.....E 5
Itabo.....E 5
Itabo.....E 6
Jabacoa .....E 5
Jaguey Grande, 1,826.E 4
Jaimanita.....B 8
Jamaica, (Oriente) 1,400.....G 10
Jamaica (Havana)...E 3
Jaquey Chico.....E 5
Jaruco, 2,056 .....D 3
Jatibonico.....F 6
Jesus del Monte.....A 9
Jicotea.....E 5
Jiguani, 1,362.....G 9
Jovellanos, 9,246.....E 4
Jucaro (Camaquey)..F 7
Jucaro (Havana).....F 3
La Coloma.....E 2
La Fe.....E 1
La Gloria.....F 8
La Industria.....F 8
Lajas, 4,509.....E 5
Lajitas .....F 6
La Lisa.....B 8
La Maya.....G 10
La Paz.....E 5
Las Cumbres.....E 5
Las Tunas, 2,147.....G 9
La Vega.....E 5
Lebanon.....F 8
Leon Crespo.....E 4
Leivesion .....G 9
Lima .....C 11
Limonar, 1,659.....E 4
Limones.....E 5
Lindeli .....G 9
Loma de Tierra .....B 9
Lucero.....B 9
Lucumi .....F 6
Lugareno.....F 8
Luis Lazo.....E 2
Luyano.....B 9
Macagua, 1,467.....E 4
Macasta .....B 8
Macco .....G 9
Macuriges.....G 10
Madan.....E 4
Madruga, 2,175 .....E 4
Majagua .....F 6
Mambi.....G 10
Manacas.....E 5
Managua, 1,063.....B 9
Manajanabo.....E 5
Mangua.....F 8
Manguito, 1,181.....E 5
Manicaragua, 1,434 ...E 5
Mantua, 1,169.....E 1
Manzanillo, 62,485....G 8
Marco Sanchez.....G 10
Marianao, 9,332.....D 3
Marianao Beach.....D 3
Mariel, 1,592.....D 3
Marti.....F 8
Mata.....E 5
Matanzas, 56,468...D 4
Maximo.....E 6
Maximo Gomez, or Recreo, 1,708.....E 4
Mayari Abajo, 2,746.G 10
Mayari Arriba .....G 11
Medir Suna .....G 8
Medina.....E 4
Melena del Sur, 1,615.E 3
Mendez Capote.....E 4
Mendiola.....E 5
Menendez.....E 5
Merced .....G 10
Milian.....B 10
Minas, 1,387.....F 8
Minas de Guanabacoa D 3
Mir.....G 9
Miraflores .....F 8
Moa.....G 11
Molina.....A 8
Montalvo, or Guira, 1,676.....E 4
Morales .....E 5
Mordazo (Havana)...B 9
Mordazo(Santa Clara)E 5
Moron (Camaguey) 2,527.....E 7
Moron (Oriente)....G 10
Mosquito Spur.....G 5
Mulo.....E 2
Muniz.....E 5
Murga.....E 4
Navajas.....E 4
Nazareno .....B 8
Neda.....E 5
Nieves .....E 4
Nipe Bay.....G 10
Niquero, 1,584.....H 8
Nueva Gerona.....F 3
Nueva Paz, 2,379.....E 4
Nuevitas, 4,386 .....F 8
Ochoya.....E 5
Omaja.....G 9
Ovas.....E 2
Palacios, 2,082.....E 2
Palenque de Guines..E3
Palmaritas.....E 5
Palmarito.....G 10
Palma Soriano, 2,333.G 9
Palmillas.....E 5
Palmira, 4,137.....E 5
Palos, 2,100.....E 4
Paradero Camarones, or Camarones .....E 5
Paredes .....F 6
Paso Estancia.....G 10
Paso Real de SanDiegoE3
PedroBetancourt,3,349E4
Pedroso .....E 4
Pedroso Redondo ....C 9
Perico, 1,322.....E 4
Perla.....E 4
Perseverancia.....E 5
Piedra.....E 6
Piedracitas.....F 7
Pijuan .....E 5
Pilotos.....E 2
Pinar del Rio, 52,472.....E 2
Pinos.....B 9
Placetas, 6,184.....E 6
Placetas del Santa Maria .....E 6
Placetas del Sur.....E 6
Ponupo.....G 10
Portrevillo.....F 9
Progreso.....E 4
Providencia.....C 10
Provincial.....E 6
Pueblo Nuevo.....E 5
Puentes Grandes,2,683D3
Puerto Banes.....G 10
Puerto de Golpe.....E2
Puerto Padre, 2,173...F 9
Puerto Principe, or Camaguey, 93,057...F 8
Punta Brava, 1,916...D 3
Punta Gorda.....G 11
Queen City.....F 8
Quemados.....B 8
Quemados de Guines, 1,867.....E 5
Quinta .....E 6
Quintana Roque.....E 4
Quivican, 1,270.....E 3
Ramblazo.....F 8
Ramon de las YaguasG 10
Rancho Boyeros.....E 3
Rancho Veloz, 1, 317..E 5
Ranchuelo(Matanzas)E 4
Ranchuelo(Santa Clara) 2,859 .....E 5
Real Campina.....D 5
Recreo, or Maximo Gomez, 1,743.....E 4
Regla, 14,000.....D 3
Remates .....E 1
Remedios, 6,988 .....E 6
Retanal.....E 5
Rincon.....G 9
Rivja.....G 9
Rio Seco.....E 4
Robles.....E 4
Rodas, 3,306 .....E 5
Rodrigo .....E 5
Rojas.....E 6
Rubio.....F 6
Sabanilla (Matanzas).E 4
Sabanilla (Oriente)...G 10
Sabanilla del Encomendador.....E 6
Sabanillo.....G 10
Sagua de Tanamo, 1,222 .....G 10
Sagua la Grande, 12,393.....E 5
Saladrigas.....B 8
Salamanca .....E 6
Salud, or Santa Cristo
Sade la Salud, 1,465...E 3
Ivador.....F 7
San Andres.....E 6
San Andres .....G 9
San Anton de la Anegada.....E 4
San Antonio .....G 10
San Antonio de las Vegas.....E 3
San Antonio de los Banos, 9,125.....E 3
San Antonio de Rio Blanco.....D 4
San Augustin .....E 6
San Cayetano, 1,159...E 2
San Cristobal, 1,456...E 2
Sancti Spiritus, 58,843.F 6
San Diego de las BanosE2
San Diego del Valle..E 5
San Felipe (Havana) 1,200.....E 3
San Felipe(Oriente).G 10
San Fernando.....E 7
San Fernando de Camarones.....E 5
San Francisco de Paula.....B 9
San Joaquin.....E 4
San Jose de las Lajas 2,873.....E 3
San Jose de los Ramos 1,389.....E 5
San Juan de las Yeras 1,601.....E 5
San Juan y Martinez, 2,486.....E 2
San Luis(Oriente)3,441G9
San Luis (Pinar del Rio) 1,533 .....E 2
San Luis Junction...G 10
San Marcos.....E 5
San Miguel (Havana).D 3
San Miguel (Oriente)G 10
SanMiguel(Camaguey)F8
San Nicolas, 2,326....E 4
San Nicolas .....G 10
San Pedro.....F 6
San Pedro Mayabon..E 5
San Pre.....G 10
San Ramon .....G 2
Santa Ana (Santa Clara) 1,033.....E 5
Santa Ana (Oriente). G 9
Santa Catalina.....E 4
Santa Cecilia.....G 10
Santa Clara, 57,767.E 5
Santa Cristo de la Salud, or Salud.....E 3
Santa Cruz del Norte.D 4
Santa Cruz del Sur, 1,640.....G 7
SantaFe(Havana)1,050 F3
Santa Fe(Santa Clara)E 5
Santa Filomena .....E 4
Santa Lucia, 1,183...F 10
Santa Maria.....G 10
Santa Maria del Rosario.....B 9
Santa Rita.....G 10
Santa Rosa.....G 10
Santa Yana .....F 8
Santiago.....E 5
Santiago de Cuba, 63,041 .....G 10
Santiago de las Vegas, 6,462.....E 3
Santisima Trinidad...E 5
Santo.....E 6
Santo Domingo, 3,090.E5
San Vicente.....G 10
Sardina.....E 4
Seborucal.....B 8
Seibabo .....E 5
Seiba del Agua.....E 3
Siboney .....H 10
Sierra Morena.....E 5
Siguaney.....F 6
Sitiecito.....E 5
Sitio Grande.....E 5
Socorro.....G 10
Soledad .....G 10
Solis.....F 8
Songo, or Alto Songo, 1,310.....G 10
Surgidero .....C 9
Taco.....G 11
Taco Taco.....E 2
Taguasco .....F 6
Taguayabon.....E 6
Tahon .....E 6
Tapaste, 1,300.....E 3
Tavajo .....G 10
Ti Arriba.....G 10
Tiguabos.....G 10
Toledo.....B 9
Torriente.....E 4
Trilladeras .....F 6
Trinidad, 11,197.....E 5
Tuinucu.....F 6
Tunas de Zaza.....F 6
Turquino.....E 5
Union de Reyes, 3,941 E 4
Vega Alta.....E 6
Vega de Palmas.....E 6
Vegas .....E 4
Veguita, 1,012.....G 9
Vereda Nueva, 1,037..E3
Viana .....E 5
Vibora.....B 8
Victoria.....G 10
Villa Clare .....E 6
Villalba.....E 4
Vinales, 1,435.....E 2
Vinas.....E 6
Vueltas, 1,120.....E 6
Wajay.....E 3
Xenes.....B 11
Yaguajay, 3,110.....E 6
Yoeltonso.....G 10
Zulueta, 1,955.....D 6

INDEX OF PORTO RICO.

PORTO RICO

Area, 3,600 sq. m.
Population, 1,118,012.

DISTRICTS.

District.	*Dis. Seat.*	*Index.*	*Pop.*
Aguadilla, Aguadilla	C 3		152,994
Arecibo, Arecibo	C 5		144,451
Guayama, Guayama	E 10		179,314
Humacao, Humacao	C 12		164,864
Mayaguez, Mayaguez	E 2		146,180
Ponce, Ponce	E 6		147,103
San Juan, San Juan	C 9		181,841

TOWNS.

Roman type are Post Offices.
Italic type have no Post Office.
× Population not reported.

Town	*District.*	*Index.*	*Pop.*
Adjuntas, Aguadilla	D 5		1,406
Aguada, Mayaguez	B 1		909
Aguadilla, Aguadilla	B 1		6,135
Aguas Buenas, Guayama	C 10		1,166
Aibonito, Guayama	D 8		2,153
Altosano, Mayaguez	C 2		×
Amelia, Ponce	E 7		×
Amuelos, Ponce	E 6		×
Anasco, Mayaguez	C 1		3,064
Anasco Station, Mayaguez	C 1		×
Arecibo, Arecibo	B 5		9,612
Arroyo, Guayama	F 10		3,220
Banos de Coamo, Ponce	E 8		×
Barancas, Ponce	E 6		×
Barceloneta, San Juan	B 6		693
Barranquitas, Guayama	D 8		772
Barrio Nuevo, San Juan	C 10		×
Barros, Ponce	D 7		1,008
Bayamon, San Juan	B 9		5,272
Boca, Guayama	F 7		×
Boqueron, Mayaguez	E 1		×
Bucana, Ponce	F 6		×
Cabo Rojo, Mayaguez	E 1		3,847
Caguas, Guayama	D 10		10,354
Cambalache, Arecibo	B 5		×
Camuy, Arecibo	B 4		1,148
Canovanas, Humacao	B 11		×
Carmen, San Juan	C 10		×
Carolina, Humacao	B 11		3,244
Catano, San Juan	B 10		4,786
Cayey, Guayama	E 9		4,498
Ceiba, Humacao	C 13		920
Central Aguirre, Guayama	F 9		×
Central de Canovanas, Humacao	B 11		×
Central Guanica, Aguadilla	F 3		×
Ciales, Arecibo	C 7		1,683
Cidra, Guayama	D 9		1,535
Citrona, Ponce	F 7		×
Coamo, Ponce	E 8		3,869
Comerio, San Juan	D 9		2,908
Consumo, Mayaguez	D 2		×
Corcobada, Arecibo	B 4		×
Corozal, San Juan	C 8		1,301
Corsega, Mayaguez	C 1		×
Culebra, (or *San Ildefonso*) Humacao	H 8		384
Descalabra de, Guayama	F 7		×
Dorado, San Juan	B 8		946
Ensenada, Aguadilla	F 3		×
Esperanza, Arecibo	C 4		×
Esperanza, Humacao	J 6		×
Fajardo, Humacao	C 13		6,086
Filial Amor, Mayaguez	E 1		×
Florida, San Juan	C 6		×
Fort San Antonio, San Juan	I 4		×
Fortuna, Ponce	E 6		×
Fraternidad, Aguadilla	E 3		×
Garrochales, Arecibo	B 5		×
Guanica, Aguadilla	F 3		1,768
Guayama, Guayama	F 10		8,321
Guayanilla, Ponce	E 4		×
Gurabo, Guayama	C 11		1,141
Hatillo, Arecibo	B 4		599
Hoconuco, Mayaguez	E 2		×
Hormigueros, Mayaguez	D 2		348
Humacao, Humacao	D 12		5,159
Isabela, Aguadilla	B 2		1,268
Isabel Segunda (or *Vieques*) Humacao	I 7		×
Isolina, Arecibo	C 6		×
Jacaguas Landing, Ponce	F 7		×
Jayuya, Arecibo	D 6		750
Jobos, Guayama	F 9		×
Juana Diaz, Ponce	E 6		2,092
Juncos, Guayama	D 11		4,141
La Campana, Humacao	I 7		×
Lajas, Aguadilla	E 2		720
La Muda, Humacao	C 10		×
La Plata, Aguadilla	E 3		×
Lares, Aguadilla	C 3		2,751
Las Cruces, Guayama	D 10		×
Las Marias, Mayaguez	C 3		263
Las Piedras, Humacao	D 12		394
Loiza, Humacao	B 11		1,021
Lomas, Ponce	E 6		×
Los Llanos, Ponce	E 7		×
Los Vegas, Mayaguez	D 2		×
Luquillo, Humacao	B 13		1,159
Machos, Humacao	D 14		×
Manati, San Juan	B 7		4,439
Maracayo, San Juan	B 8		×
Marchos, Humacao	H 5		×
Maricao, Mayaguez	D 3		732
Martin Pena, Humacao	B 10		×
Maunabo, Humacao	E 11		952
Mayaguez, Mayaguez	D 1		16,563
Mayaguez Playa, Mayaguez	D 1		×
Moca, Aguadilla	B 2		1,585
Montalva, Aguadilla	F 3		×
Morovis, Arecibo	C 7		1,063
Naguabo, Humacao	D 13		3,303
Naranjito, San Juan	C 8		769
Palmer, Humacao	C 12		×
Palo Seco, San Juan	B 9		645
Parguera, Aguadilla	F 2		×
Patillas, Guayama	E 10		2,228
Patillas Landing, Guayama	F 11		×
Penuelas, Ponce	E 5		1,042
Playa, Guayama	F 8		×
Playa de Fajardo, Humacao	H 5-C 13		×
Playa de Naguabo, Humacao	D 13		632
Playa de Yabucoa, Humacao	E 11		×
Playa del Humacao, (or Punta Santiago)	D 12		988
Playa Grande, Humacao	J 6		×
Playa Ponce, Ponce	F 6		10,000
Ponce, Ponce	F 6		35,005
Puerto Real, Mayaguez	E 1		×
Punta Santiago, (or *Playa del Humacao*) Humacao	D 13		×
Quebradillas, Arecibo	A 3		1,224
Resolution, Humacao	J 6		×
Rincon, Mayaguez	C 1		308
Rio Grande, Humacao	B 12		1,848
Rio Piedras, Humacao	B 10		3,084
Sabana Grande, Mayaguez	E 3		2,636
Sabanetas, Ponce	E 6		×
Saco, Humacao	H 5-C 13		×
Salinas, Guayama	F 8		1,857
Salinas Landing, Guayama	F 8		×
San German, Mayaguez	E 3		4,999
San Ildefonso, (or Culebra) Humacao	H 8		×
SAN JUAN, San Juan	B 10		48,716
San Juan Covadonga, San Juan	B 10		×
San Lorenzo, Guayama	D 11		2,663
San Sebastian, Aguadilla	B 3		1,920
Santa Isabel, Guayama	F 7		1,290
Santa Isabel Landing, Guayama	F 7		×
Santa Rita, Aguadilla	E 3		×
Santurce, San Juan	B 10		×
Sardinera, Humacao	H 5-C 13		×
Sugar Mill, Humacao	C 13		×
Tallaboa, Ponce	F 5		×
Tallaboaponiente, Ponce	F 4		×
Talleres, San Juan	H 4-B 10		×
Tijeras, Ponce	E 7		×
Toa Alta, San Juan	C 9		905
Toa Baja, San Juan	B 8		1,759
Tres Hermanos, Mayaguez	C 1		×
Trujillo Alto, Humacao	C 10		578
Utuado, Arecibo	C 5		3,208
Vega Alta, San Juan	B 8		1,667
Vega Baja, San Juan	B 7		3,082
Vieques, (or Isabel Segunda) Humacao	I 7		3,158
Yabucoa, Humacao	E 11		2,814
Yauco, Aguadilla	E 4		6,589

INDEX OF JAMAICA

JAMAICA

Area, 4,207 sq. miles
Population, 894,000

PLACE	POP.	INDEX
Aboukir		E 4
Accompong		C 4
Albert Town		E 4
Albion		I 5
Alexandria (Hanover)		B 3
Alexandria (St. Ann)		F 3
Alley		F 6
Alligator Pond		D 6
Amity Hall (St. James)		C 3
Angels		G 5
Angelton		D 4
Annandale		D 3
Annotta Bay		H 3
Antrim		F 3
Aquotta Vale		H 3
Arbuthnot		E 4
Arcadia		E 2
Arthurs Seat (St. Ann)		G 3
Arthurs Seat (Clarendon)		F 4
Ashley Hall		F 6
August Town		I 5
Bagnals		G 3
Ballards Valley		H 2
Barney Side		B 4
Barnstaple		E 3
Barracks (St. Thomas)		J 5
Barracks (Manchester)		E 4
Barton Isles		D 4
Bartons		C 4
Bath		K 5
Baulk		B 3
Belcarres		I 4
Belcorres		E 5
Belfont		C 4
Belgrave		E 3
Bellars Gate		G 5
Bellfield (St. James)		C 2
Bellfield (St. Mary)		H 3
Bellevue (St. Andrew)		H 4
Belle Vue (St. Elizabeth)		D 3
Belmont (St. Ann)		G 3
Belmont (Trelawney)		E 3
Belmont (Clarendon)		F 5
Belmont (St. Elizabeth)		D 5
Belmont (St. Catherine)		G 5
Belvedere		J 5
Benbigh		F 5
Bents		D 6
Bergshire		E 3
Beverly		B 3
Biddiford		E 3
Blackness		A 3
Black River, 1,154		C 5
Blenheim (Hanover)		A 3
Blenheim (St. Ann)		F 2
Bluefields		C 4
Blue Hole (Westmore land)		B 4
Blue Hole (St. James)		C 2
Blue Hole (St. Catherine)		C 7
Blue Mountain		E 4
B. M. Valley		J 6
Bog (Westmoreland)		B 4
Bog (St. James)		C 3
Bog (Portland)		J 4
Bog (Clarendon)		F 6
Bog Hole		E 4
Borobridge		E 4
Boston (St. Ann)		E 3
Boston (St. Thomas)		J 5
Bowden		K 5
Breadnut Valley		C 4
Brimmer Hall		H 3
Brownbury		C 5
Browns Town (Manchester)		F 5
Browns Town (St. Ann)		E 3
Brussels		E 5
Bryan Castle		E 2
Buff Bay		I 4
Bull Head		E 5
Bunkers Hill		D 3
Caledonia		E 3
Cambridge (St. James)		C 3
Cambridge (Trelawney)		D 3
Cambridge Castle Comfort		J 4
Carawsa		B 4
Carlisle		F 6
Catherine Hall		C 2
Cave		E 2
Cave Valley		E 4
Caymanas		H 5
Cedar Grove		E 5
Chapelton, 167		F 4
Charles Town		I 4
Cheltenham		C 4
Cherry Garden		G 5
Chester		D 3
Chester Castle		B 3
Chesterfield		C 4
Chewmagne		E 3
Chippenham		E 5
Chippenham Park		F 3
Chudleigh		E 4
Church		G 4
Church Hill		A 3
Christiana		E 5
Clandon		E 4
Claremont		F 3
Clarendon Park		E 5
Clarke Town (Trelawney)		E 3
Clarks Town (St. Ann)		E 3
Clones		D 4
Cocoa Walk		E 6
Cold Spring (Hanover)		B 3
Cold Spring (St. James)		C 3
Cold Spring (St. Andrew)		I 4
Coley		J 5
Copse		B 2
Corby Castle		D 5
Cornwall		C 2
Corsham		D 5
Covey		D 3
Coxheath		D 3
Creighton Hall		J 5
Crescent Park		G 3
Crofts		F 4
Darley		J 4
Dallingford		K 5
Dallingtabor		C 5
Deans Valley		B 4
Decoy		G 3
Devon		E 4
Domington Castle		G 4
Dornock		E 3
Dorothy		E 3
Dove Cote Park		G 5
Dover		I 4
Droa Hall		F 2
Dromilly		C 3
Drummond Lodge		A 4
Dry Harbor		E 2
Dry River		F 6
Duan Vale		D 3
Duncans		E 2
Dundee		A 3
Dunkleys		F 5
Durham		D 3
Easington		I 5
Eden (St. James)		B 3
Eden (Clarendon)		F 5
Eden (Portland)		I 4
Edinburg		E 5
Emaws		D 5
Endeavour (Hanover)		A 3
Endeavour (St. Ann)		F 3
Enfield		I 4
Epping		G 3
Eton		A 3
Ewarton		G 4
Excellent Town		F 3
Exeter		F 6
Falmouth, 2,288		D 2
Farm		E 5
Finger Post		F 3
Flamstead (St. James)		C 3
Flamstead (St. Ann)		E 3
Florence Hall		D 2
Flower Hill		C 2
Folly		E 5
Fontabelle		D 2
Font Hill		B 5
Fort George		I 4
Fort Stewart		I 4
Four Paths		F 5
Frankfield		E 4
Friendship (Hanover)		B 3
Friendship (St. Ann)		E 3
Friendship (St. Ann)		F 3
Gayle		G 3
George		A 3
Georges Grove		E 3
Georgia		E 2
Gibbons		F 6
Gibraltar		I 3
Glade		H 4
Glasgow (Westmoreland)		A 3
Glasgow (St. James)		C 2
Glasgow (Manchester)		E 5
Glengotte		H 4
Glen Islay		B 3
Golden Grove (Hanover)		B 3
Golden Grove (St. Ann)		F 3
Golden Vale		J 4
Good Hope (Trelawney)		D 3
Good Hope (St. Andrew)		I 5
Gordon Town		I 5
Goshen (St. Elizabeth)		D 5
Goshen (St. Ann)		G 3
Goshen (St. Catherine)		H 5
Grange (St. Catherine)		H 5
Grange (Westmoreland)		B 3
Grange Hill		K 5
Grays Inn		H 3
Great Valley		E 6
Green Castle		F 3
Green Island, 616		E 5
Green Pond (St. James)		C 2
Green Pond (Manchester)		E 5
Greenwich (Hanover)		B 3
Greenwich (Clarendon)		F 6
Greenwich Park		F 3
Gregory Park		H 5
Grier Park		F 3
Grosmona		D 5
Guys Hill		G 4
Halifax		G 3
Halse Hall		F 5
Hanover		D 5
Harewood		H 4
Harkers Hall		H 4
Harmony Hall		E 2
Hayes		F 5
Healthful Hill		H 5
Hermitage (St. Elizabeth)		C 5
Hermitage (Manchester)		E 5
Heywood Hall		H 3
Highgate (St. Mary)		H 3
Highgate (St. Catherine)		H 4
Hillside (Manchester)		E 5
Hill Side (Clarendon)		F 6
Holland		K 5
Holland Bay		K 5
Hollymount		G 4
Hope Bay		J 4
Hopeton		E 5
Hopewell		E 3
Hordley		K 5
Hot Spring		K 5
Houghton Hall		A 2
Houston		D 5
Hyde Hall		D 3
Industry		G 3
Ipswich		C 4
Island		D 4
Island Mead		J 4
Jocks Lodge		D 3
Johns Hall		I 4
Kellets		F 4
Kings		B 5
Kingston, 57,379		H 5
Kings Valley		A 3
Kirkpatrick		C 2
Knockpatrick		E 5
Lacovia		C 4
Lapland		C 4
Leicasterfield		E 4
Leith Hall		J 5
Linstead		G 4
Little London		A 4
Lloyds (St. Thomas)		J 5
Lloyds (St. Catherine)		G 5
Lodge		G 5
Longhill		D 5
Longville		F 5
Lowlaytop		I 4
Luana		C 5
Lucea, 1,595		A 3
Luidas Vale		G 4
Lysarmy		E 3
Lyssons		J 5
Mahogany Hall		E 3
Mahogany Hill		E 4
Malda		F 3
Malvern		D 5
Malvern Chase		D 6
Mandeville, 1,171		E 5
Mango Grove		F 3
Marchs		H 5
Marlie		C 3
Maroons		J 4
Marth Brae		D 5
May Pen		F 5
Medina		D 4
Melrose		E 5
Mexico		D 4
Middle Quarters		C 4
Mile Gully (Manchester)		E 4
Mile Gully (Manchester)		D 4
Milk River (Clarendon)		E 6
Milk River (Clarendon)		F 6
Mint		A 3
Mona		I 5
Moneague		G 3
Monklands		I 5
Montego Bay, 6,616		C 2
Montpelier (St. James)		C 3
Montpelier (Hanover)		B 3
Moore Town, 547		J 4
Morant Bay, 7,000		J 5
Moreland (Westmoreland)		A 3
Moreland (Manchester)		E 5
Moreland (Clarendon)		F 6
Moreland (St. James)		C 2
Mount Charles (St. Andrew)		H 4
Mount Charles (St. Andrew)		I 5
Mount Felix		J 5
Mount Holstein		I 4
Mount Peller (St. Ann)		G 3
Mount Peller (St. Elizabeth)		D 5
Mount Pleasant (Manchester)		I 4
Mount Pleasant (Portland)		J 5
Muirton		K 5
Mulatto		D 5
Mulgrave		C 4
Nanny Town		J 5
New Market		C 4
New Mills		B 3
Newport		E 5
Newstead		I 5
New York		F 4
Norris		J 5
Norway		D 4
Ocho Rios		G 3
Oldbury		F 5
Old Harbor		E 5
Old Harbor Station		G 5
Ora Cabessa Bay		H 2
Orange		C 2
Orchard		B 3
Oxford (Trelawney)		D 2
Oxford (St. Mary)		H 2
Palmyra (St. James)		C 2
Palmyra (St. Elizabeth)		D 5
Paradise (Hanover)		A 3
Paradise (Clarendon)		F 6
Parnassus (Trelawney)		D 3
Parnassus (Clarendon)		F 5
Peckham		E 4
Pedro		F 3
Pera		F 4
Peru (St. Elizabeth)		D 5
Peru (Trelawney)		D 3
Phantillands		D 5
Point Hill		G 4
Port Antonio, 7,074		J 4
Port Garden River		K 5
Port Maria, 2,833		H 5
Port Morant		K 3
Port Royal		H 5
Porus		E 5
Pratville		E 5
Prospect (Westmoreland)		B 3
Prospect (Portland)		K 4
Prospect (St. Mary)		H 3
Prospect (St. Mary)		G 3
Quebec		H 3
Rectory (Clarendon)		F 5
Rectory (St. Catherine)		G 5
Redbury		E 5
Retreat (St. Ann)		E 3
Retreat (St. James)		C 2
Retreat		F 5
Retreat (Portland)		B 3
Retrieve		B 3
Rhymesbury		F 5
Richmond (St. Ann)		F 2
Richmond (St. Ann)		E 3
Richmond (Hanover)		A 3
Richmond (St. Mary)		H 4
Richmond Hill		C 13
Rio Bueno		E 2
Rio Hoe		G 3
Rio Magna		G 4
Riverhead		I 5
Rock		D 2
Rockampton		C 3
Rock River		F 5
Rose Hall		G 4
Roslin		H 3
Round Hill		B 3
Roxbro		E 5
Rural Hill		K 4
Saint Albans		C 5
Saint Anns Bay. 2,592		F 2
Saint Christopher		H 4
Saint George		D 4
Saint Jago		E 5
Saint Johns		B 4
Saint Marks		K 4
Saint Mary		D 5
Saint Pauls		A 4
Salt Spring (St. Elizabeth)		C 5
Salt Spring (St. James)		C 2
Sandy Gully		F 5
Savanna La Mar, 3,400		B 4
Savoy		F 4
Scotts Hall		H 4
Seaforth		J 5
Seven Rivers		C 3
Seville		F 3
Shaw Park		G 3
Sherwood Forest (Manchester)		E 5
Sherwood Forest (St. Thomas)		I 5
Shirehampton		D 4
Shofton		B 4
Silver Grove Wales		D 3
Somerset Hall		G 5
Southampton		F 3
Southfield (St. Ann)		F 3
Southfield (St. Elizabeth)		D 3
Southfield (Trelawney)		D 3
Spanish Town, 7,119		H 5
Spotfield		D 3
Spot Valley		C 2
Springfield		B 3
Spring Garden (St. Catherine)		G 5
SpringGarden (Portland)		I 4
SpringGarden (St. James)		B 3
Spring Garden (Westmoreland)		A 3
Spring Mount		C 3
Spring Plain		E 5
Stannore Hill		D 5
Stanton		J 5
Steetfield		D 3
Stettin		E 3
Stewart Town		E 3
Stoaks Hall		K 5
Stonebrenge		D 3
Stony Gut		J 5
Stony Hill		H 4
Success		B 3
Surges		E 3
Swamps		J 5
The Cross		F 5
Thickets (St Ann)		F 3
Thickets (Manchester)		E 5
Thornton (St. Elizabeth)		D 4
Thornton (St. Thomas)		J 5
Torrington		D 4
Trafalgar		F 3
Trinity (Westmoreland)		A 3
Trinity (St. Mary)		H 2
Tryall		C 2
Two Mile Wood		D 4
Tyre		D 4
Ulster Spring		E 3
Union		D 4
Union Hill		G 4
Unity		D 3
Unity Hall		B 3
Unity Valley		G 3
Up Park Camp		I 5
Victoria Town		E 5
Virgin Valley		C 3
Wakefield		F 3
Walton		G 3
Warminster		D 5
Watchwell		C 5
Watermount		G 5
Watsons Hill		D 5
Welcome		B 3
Whim		G 5
Whitby		D 4
Whitehall		H 3
Whitehill		C 4
Whitney		E 5
Wigton		E 5
Williamsfield (Portland)		J 5
Williamsfield (Westmoreland)		B 3
Williamsfield (Manchester)		E 4
Wiltshire (St. James)		B 3
Wiltshire (Trelawney)		D 2
Winchester		K 5
Windsor (Trelawney)		D 3
Windsor (Clarendon)		E 4
Windsor (St. Ann)		F 3
Woodfield		G 3
Woodstock		I 4
Yallaha Bay		J 6
Yarmouth		F 6
York		C 3
York Castle		F 3

INDEX OF HAITI AND DOMINICAN REPUBLIC

HAITI

Area, 10,204 sq. miles.
Population, 2,500,000.

PLACE	POP.	INDEX
Abricots, 6,000		B 2
Aquin, 20,000		B 3
Archaie, 16,000		B 3
Aux Cayes, 12,000		B 3
Bainet, 25,000		B 3
Banica		B 4
Baradaires		B 3
Cap Haitien, 30,000		B 3
Corail, 8,000		B 3
Coteaux, 12,000		B 3
Cotes de Fer		B 3
Dame Marie, 6,000		B 2
Dondou, 12,000		B 3
Ennery, 6,000		B 3
Gonaives, 13,000		B 3
Grand Goave, 16,000		B 3
Grand Gosier, 12,000		B 4
Grand Riviere du Nord, 22,000		B 3
Gros Morne, 22,000		B 3
Irois		B 2
Jacmel, 30,000		B 3
Jean Rabel, 9,000		B 3
Jeremie, 11,000		B 2
L'Aculdu Nord, 10,000		B 3
La Plaine du Norde, 5,000		B 3
Las Cahobas, 12,000		B 4
Leogane, 30,000		B 3
Limbe, 16,000		B 3
Limonade, 8,000		B 3
Milot, 6,000		B 3
Miragoane, 18,000		B 3
Mirebalais, 25,000		B 3
Mole St. Nicolas, 12,000		B 3
Pestel, 6,000		B 3
Petionville, 15,000		B 3
Petit Goave, 2,500		B 3
Plaisance, 25,000		B 3
Plateforme		B 3
Port au Prince, 100,000		B 3
Port de Paix, 10,000		B 3
Quartier Morin, 7,000		B 3
St. Louis du Nord, 16,100		B 3
St. Louis du Sud, 8,000		B 3
St. Marc, 20,000		B 3
Saltrou, 8,000		B 3
San Rafael		B 3
Terre Neuve, 6,000		B 3
Tiburon, 4,000		B 2
Torbeck, 15,000		B 3
Trou, 10,000		B 4
Verrettes, 12,000		B 3

Dominican Republic

Area, 18,045 sq. miles
Population, 955,159

PLACE	POP.	INDEX
Almacene		B 4
Altamira		B 4
Andres		B 5
Angelina		B 4
Azua de Compostella, 5,000		B 4
Bajada		B 4
Bani		B 4
Barahona		B 4
Barranca Grande		B 5
Bayaguana		B 5
Bayahiba		B 5
Blanco		B 4
Blanco		B 4
Bonao		B 4
Boya		B 5
Cambronal		B 4
Cevicos		B 4
Cevijong		B 4
Chagui		B 4
Colon		B 5
Concepcion de la Vega, 11,000		B 4
Constanza		B 4
Cotuy, 2,000		B 4
Curabo		B 4
Dejabon		B 4
Duro		B 4
Ejibo		B 4
El Can		C 4
El Rodeo		B 4
El Valle		B 5
Escondido		B 4
Estevania		B 4
Fuente		B 5
Fundo		B 4
Guadaraya		B 4
Guanarate		B 4
Guanito		B 5
Guaraguao		B 5
Guayacanes		B 5
Guzman		B 4
Higuera		B 4
Isabela		B 4
Jaibo		B 4
Jamao		B 4
Janico		B 4
Jarabaco		B 4
Jicome		B 4
Jima		B 4
Jobero		B 5
Jobo Arriba		B 4
La Estancia		B 5
La Palmilla		B 5
La Romona		B 5
La Salina		B 4
Laterriena		B 5
Limon		B 4
Llamasa		B 4
Los Conucos		B 4
Los Indios		B 4
Los Llanos		B 5
Los Palitos		B 5
Los Rios		B 4
Los Taconès		B 5
Macoris, 15,000		B 5
Magdelena		B 4
Maimone		B 4
Mamal		B 4
Manhaba		B 4
Maniel		B 4
Mariana Chica		B 4
Matanzas		B 5
Mayor		B 5
Moca, 74,000		B 4
Mojarra		B 5
Monte Cristo, 5,000		B 4
Monte Plata		B 5
Naranjo		B 4
Nelba		B 4
Nisao		B 4
Novillero		B 4
Otra Banda		B
Patmar		B 4
Pesqueria		B 4
Ponton		B 4
Postrerrio		B 4
Puerto Plata, 10,000		B 4
Quiabon		B 5
Rancho Arriba		B 4
Rosario		B 5
Sabana la Mar		B 4
Sabana Puerto		B 4
Sabaneta		B 4
Salvaleen de Higuel		B 5
Salva Leon		B 5
Samana, 5,000		B 5
San Antonio		B 5
Sanchez, 5,000		B 5
San Cristobal		B 4
San Francisco, 4,000		B 4
San Gregorio		B 4
San Jose de las Matas		B 4
San Juan		B 4
San Lorenzo		B 5
Santa Cerro		B 4
Santa Cruz de Seybo, 12,000		B 5
Santa Rosa		B 4
Santiago de los Caballeros, 14,744		B 4
Santo Domingo, 22,000		B 5
Silla de Caballo		B 4
Soco		B 4
Sur		B 4
Tubanos		B 4
Yabacao		B 5
Yasica		B 4
Yeguada		B 5
Yerrobuscal		B 4
Yuna		B 4

INDEX OF CENTRAL AMERICA

BRITISH HONDURAS.

Name	Pop.	Index.
Achiote		E 1
Africa		E 2
Allpines		E 3
Amatique		E 3
Baker		E 2
Banque Viejo		D 2
Barranco		E 3
Belize, 9,113		E 2
Cabbage Ridge		E 2
Corosal		E 1
Corozalito		E 2
Fireburn		E 2
Manati		E 2
Monkey River		E 3
Northern River		E 2
Orange Walk		E 1
Orange Walk		E 2
Pedernal		E 1
Placentia		E 3
Punta Gorda		E 3
Rancho		E 2
San Estchan		E 1
San Jose		E 2
San Pedro		E 2
Santa Elena		E 1
Santeneja		E 1
Socote		D 2
Stanncreek		E 3
Turneff (Tertanof)		F 2
Well, The		E 2
Yaleac		E 2

CANAL ZONE

(UNITED STATES)

Town	Pop.	Key
Ancon, 1,674		N 11
Balboa, 1,146		
Balboa Heights		
Bas Matachin, 615		
Bas Obispo, 472		N 10
Bohio, 279		N 10
Calmeto, 259		
Camp Elliott, 415		
Camp Otis, 880		
Cartagenita, 243		
Corozal, 1,035		N 11
Cow Pens, 497		
Cristobal, 3,584		N 10
Cruces, 169		
Cucaracha, 358		
Culebra, 2,032		N 10
Diablo, 52		
East Balboa, 658		
Empire, 7,152		N 10
Enterprice, 242		
Fox River, 126		
Frijoles, 96		N 10
Gamboa		
Gatun, 8,887		N 10
Golden Green, 1,570		
Gorgona, 3,444		N 10
Haut Obispo, 389		
Las Cascadas, 1,190		N 10
Las Sabanas, 303		
Lirio, 320		
Matachin, 796		
Miraflores, 1,230		
Monte Lirio, 390		N 10
Mount

INDEX OF CENTRAL AMERICA

COSTA RICA.

Name. Pop. Index.
Alajuela, 9,300 ....D 9
Amperados . .....D 10
Angostura . .....E 9
Ardilla . .....D 10
Atenas, 811 .....D 9
Bagaces, 419 .....B 9
Bajaro . .....C 9
Baranca . .....C 9
Barba, 912 .....D 9
Barbara . .....D 9
Bebedero . .....B 9
Belen . .....A 9
Boca San Carlos...D 8
Bolson . .....A 9
Boquerones . .....A 9
Borusa . .....D 11
Buena Vista .....C 9
Buenos Aires ....F 11
Cachi . .....E 10
Cahaiones . .....A 9
Calabozo . .....E 9
Calderas . .....C 10
Canajel . .....B 9
Canamazo . .....B 9
Carana . .....B 8
Cartago, 12,400 ..E 10
Catalina, 7,499 ....B 9
Cerventes . .....E 10
Chacarita . .....C 9
Chaperual . .....B 9
Chira . .....A 8
Cocos . .....F 10
Colonia . .....
Copey, El .....E 10
Coralillo . .....B 9
Cot . .....E 9
Coyolito . .....C 9
Cruz, La .....A 7
Cueza . .....F 11
Culebra, Puerto ...A 8
Culeora . .....D 10
El Copey .....E 10
El General .....E 10
El Mico .....C 9
El Ojo de Agua ..E 10
El Pariscal .....D 10
El Rodeo .....D 10
Esparta, 1,245 ....C 9
Esperanza .....B 9
Esquinas, 873 .....E 8
General, El .....E 10
Grecia, 1,379 .....D 9
Guadupilin .....B 8
Guapiles .....D 9
Heredia .....B 9
Humo .....A 9
Incacal .....C 9
Jesus .....A 8
Jicaro .....E 9
Jimenez .....D 9
Joaquin .....E 10
Juan Vinas .....C 9
Junta, La .....E 9
Junta, La .....A 7
La Cruz .....E 11
Lagarto .....E 11
Lajas .....
La Junta .....C 9
La Junta .....E 9
La Pita .....D 10
Larita .....B 9
Las Canas .....B 9
Las Lajas .....D 9
La Union, 1,077..D 10
Leon .....C 10
Liberia, 5,750 .....B 8
Limon, see Puerto Limon.
Mantas .....C 10
Matina .....B 9
Matina .....F 9
Muelle .....D 9
Nacaome .....B 9
Narango .....A 8
Naranjo, 1,607 ...C 10
Naranjo .....D 9
Nicoya, 5,100 .....A 9
Obispo .....B 9
Ojo de Agua.....E 10
Orisoi .....E 10
Paires .....C 10
Palmar .....E 11
Palmares, 741 ....D 9
Palmares .....E 11
Paraiso, 1,899 ...E 10
Parasmina .....E 9
Parrita .....D 10
Paso Hondo .....B 9
Pijige .....B 8
Polo Redondo ...C 10
Puerto Culebra ....A 8
Puerto Elena .....A 8
Puerto Limon, 7,484 .....F 9
Puerto Viejo .....C 10
Punta Arenas, 6,100 .....C 9
Puriscal, El, 1,201.D 10
Quesero .....B 9
Rejivalle .....E 11
Revantado .....B 9
Rodeo, El .....D 10
Salt Creek .....F 9
San Antonio .....B 9
San Carlos .....C 9
San Fernando .....B 9
San Isidro .....D 9
San Jose, 24,291....D 10
San Lorenzo .....D 10
San Marcos, 815..D 10
San Mateo .....C 9
San Miguel .....D 9
San Pablo.....D 10
San Rafael, 1,612.C 10
San Rafael .....D 9
San Ramon, 1,989..C 9
Santa Cruz, 5,700...A 9
Santa Rita .....B 9
Santa Rosa .....A 8
Santiago .....E 10
Santo Domingo, 1,980 .....C 10
Santo Domingo ....D 9
Sapote .....E 11
Siquirres .....E 9
Tarcoles .....C 10
Tatolinga .....B 9
Terrapa .....E 11
Tivive .....C 10
Tobosales .....B 8
Tricocero .....C 9
Turrialba .....E 9
Ujarras .....B 9
Ujarras .....F 11
Union, La, 1,077..D 10
Ventanas .....B 8
Zapote .....A 9
Zapote .....D 9
Zapotillo .....A 9
Zarcero .....C 9

GUATEMALA.

Name. Pop. Index.
Acapolon .....B 5
Acatan .....B 4
Aguacatao .....B 4
Altescatempa .....D 5
Alzatate .....C 5
Amates .....D 4
Amatillo .....C 5
Amatitlan, 9,300...C 5
Antigua, 18,200 ...C 5
Arenal .....D 4
Ayutla .....A 5
Azacualpa .....C 5
Azuico. .....C 5
Barberena .....C 5
Barillas .....B 4
Batcab .....D 2
Belen .....B 5
Blancha de Pedra..D 2
Bobos .....B 5
Boca Viejo .....C 6
Boom .....E 4
Caballo Blanco ....B 5
Cahabon .....D 4
Calel .....B 4
Campana .....B 5
Candelaria .....C 3
Canoas .....C 5
Carcha .....C 4
Carranza .....B 5
Catillas .....C 5
Cayo, El .....B 2
Cayo Tenango .....B 5
Chackalum .....D 3
Chacula .....B 4
Chajul .....C 4
Chama .....C 4
Chamelco .....C 4
Champerico .....B 5
Chaparron .....D 5
Chemal .....B 4
Chiantla .....B 4
Chicaman .....C 4
Chicbul .....D 3
Chilom .....D 4
Chilonche .....B 2
Chimalapa .....D 5
Chimaltenango, 16,200 .....C 5
Chimay .....D 3
Chinaja .....C 3
Chinique .....C 4
Chioxan .....D 4
Chipultepec .....B 5
Chiquimula, 11,300. .....D 5
Chiquimulilla .....C 5
Chisec .....C 4
Chixoy .....C 4
Chol, El .....C 5
Chuachitoj .....B 5
Chuntuqui .....C 2
Coatepeque .....B 5
Coban, 30,770 .....C 4
Cobulco .....C 4
Comapa .....D 5
Comotan .....D 5
Concepcion .....D 5
Contepeque .....D 5
Cotzal .....C 4
Cuajiniquilapa, 3,062 .....C 5
Cubiletes .....D 5
Cuilco .....B 4
Cunen .....C 4
Curbina .....C 6
Dolores .....D 3
Don Gracia .....C 5
Dugnas .....C 5
El Cayo .....B 2
El Chol .....C 5
El Jobo .....J 2
El Povenir .....B 2
Esculntia, 12,343...C 5
Esquipulas .....D 5
Estancia .....C 5
Estanzuela .....D 4
Fiscal .....C 5
Flores, 5,950 .....D 3
Gomera, La .....B 5
Grande .....B 5
Guadelupe, 1,369...C 5
Gualan, 2,200 .....D 4
Guatemala Nueva, 96,560 .....C 5
Guatemala Antigua, see Antigua.
Guntan .....B 5
Haulover .....E 4
Huchuetenango, 10,279 .....B 4
Huista .....B 4
Ieniche .....D 2
Ilom .....B 4
Ipala, 5,300 .....D 5
Istapa .....C 6
Ixcoy .....B 4
Ixtatun, San Mateo, 701 .....B 4
Izabal, 1,460 .....D 4
Jalpatagua .....C 5
Jeres .....K 2
Jilotepeque .....D 5
Jobo, El .....J 2
Jocatan, 10,300 ...D 5
Joyabaj, 5,050 ....C 5
Jute .....B 4
Jutiapa, 12,300 ...D 5
Labor .....D 5
La Cruz .....C 2
La Cumbre .....C 5
La Libertad, 1,350.C 3
La Manga .....E 4
Langin .....D 4
La Reforma .....D 5
Libertad, La .....C 3
Limon .....C 3
Lisas .....E 4
Livingston, 1,978..E 4
Lodo .....D 4
Machaquita .....D 3
Malacatan .....A 5
Malacatan .....B 4
Manambique .....E 4
Manga, La .....E 4
Maquina .....C 5
Matalapa .....K 1
Mataquescuinti ...C 5
Mazatenango, 5,010.B 5
Metapan .....D 5
Mexicana .....A 5
Mita .....D 5
Mixco .....C 5
Mixtan, Santa Ana.B 5
Momostenango, 16,933 .....B 4
Monterico .....C 6
Morazan .....C 5
Moyuta .....C 5
Nagua .....B 5
Naranjo .....C 5
Nenton .....B 4
Obispo .....D 5
Ocos .....C 5
Otosingo .....A 5
Ovaribalpec .....C 6
Pacaya .....D 4
Pajan .....C 5
Pajapita .....A 5
Palca, 1,600 .....B 4
Pantes .....D 4
Parcia .....C 4
Pasaco .....C 6
Pasorcal .....C 3
Patulul .....B 5
Petzal, 5,600 .....B 4
Pinula .....D 5
Playa .....D 2
Poca .....B 5
Poctum .....D 3
Polores .....C 3
Povenir, El .....B 2
Progreso .....C 2
Pueblo Viejo .....C 5
Puerto Barrios ....E 4
Pujil .....D 2
Quayasta .....C 5
Quezaltenango, 28,940 .....B 5
Quezaltepeque, 6,650 .....D 5
Quiche, Santa Cruz.B 4
Quirigua .....D 4
Quitez .....D 2
Rabinal, 3,240 ....C 4
Rancho .....C 5
Raudal .....B 3
Recheche .....B 5
Reforma, La .....D 5
Retalhuleu, 5,400..B 5
Rexila .....D 5
Rioblanco .....B 4
Rio Hondo .....D 4
Rodes, 1,100 .....B 5
Sacchich, 900 .....C 2
Sagatepequez, 5,589.C 5
Salama, 9,230 ....C 4
Salcaja .....B 5
Saltan .....C 5
Samac .....C 4
Samayac .....B 5
San Andres .....B 5
San Andres .....C 3
San Antonio, 1,480.C 3
San Apolonia .....C 5
Sanarate, 2,200 ...C 5
San Bartolo .....B 4
San Benito .....C 3
San Cristobal.....C 3
San Diego .....C 4
San Felipe .....D 4
San Francisco .....C 5
San Gabriel .....C 4
San Gaspar .....B 4
San Geronimo .....C 4
San Helise .....B 5
San Ildefonso .....B 4
San Isabel .....D 3
San Jose .....C 4
San Jose .....C 5
San Jose .....C 6
San Jose .....D 2
San Jose .....D 4
San Juan .....B 4
San Juan de Dios..D 3
San Luis .....B 5
San Luis .....D 3
San Marcos, 4,600..B 5
San Martin .....C 2
San Martin .....C 5
San Mateo Ixtatan, 701 .....B 4
San Pablo .....D 5
San Pedro, 11,189..B 4
San Rafael .....C 5
San Ramon .....B 4
San Raymundo ....C 5
Sansaria .....C 5
Santa Ana .....C 4
Santa Ana Mixtan..B 5
Santa Barbara, 688.B 4
Santa Catarina ...D 5
Santa Cruz .....D 2
Santa Cruz Quiche, 11,914 .....B 4
Santa Lucia .....B 4
Santa Lucia .....C 5
Santa Maddelena ..D 5
Santa Maria .....C 5
Santa Maria .....D 2
Santa Rita .....B 2
Santa Rosa, 2,000..C 3
Santa Rosa, 6,320..C 5
Santo Domingo ....B 5
San Tomas, 18,300.B 4
San Toribio .....D 3
Saquitz .....D 4
Sarstoon .....E 4
Sauce .....D 4
Senahu .....D 4
Sesecapa .....B 5
Sija .....B 5
Sipacapa .....B 4
Solola, 7,627 .....B 5
Tacana .....A 4
Tactic .....C 4
Tamporo .....D 5
Taquinco .....D 4
Taxixco .....C 5
Tecojate .....B 6
Tecpan, 7,025 .....R 6
Tejutla .....B 4
Teleman .....D 4
Tenedores .....E 4
Tescuaco .....B 5
Tesuaco .....C 5
Tetuapa .....B 4
Tical .....D 2
Tinta .....D 4
Tonicapan (Totonicapam), 28,310..B 5
Transito .....B 5
Trariche .....C 3
Tucuru .....C 4
Tulia .....D 4
Union .....B 5
Uspantan .....C 4
Vamilla .....D 4
Vega .....C 5
Villa Nueva .....C 5
Vizilla .....E 4
Webaj .....B 4
Xaliba .....C 4
Yalquequen .....C 3
Yaluc .....B 2
Yaxha .....D 2
Yupiltepeque .....D 5
Zacapa, 13,250 ....D 5
Zacapulas .....B 4
Zacualpa .....C 4
Zanjon .....A 5
Zapote .....B 5
Zaragoza .....C 5
Zoo .....D 2

HONDURAS.

Name. Pop. Index.
Agalta .....G 4
Agua Blanca .....E 5
Agualteca .....F 5
Aguire .....H 5
Aleman .....H 5
Alguacil .....E 6
Alianza .....F 6
Aluca .....G 6
Amapala .....F 6
Amonita .....F 4
Angelos .....G 5
Aracata .....E 5
Aramacina .....F 6
Arinal .....G 4
Asagualpa .....E 4
Asagualpa .....H 5
Banoya .....H 5
Barranca .....H 4
Belfate .....G 4
Bens .....I 4
Bertulio .....G 4
Blanquito .....F 4
Bonaca .....H 3
Bonito .....G 4
Bonito .....H 4
Boquin .....G 5
Brea, La .....G 4
Brus .....I 4
Cacao .....G 4
Camasca .....E 5
Campamento .....G 4
Campamento .....G 5
Campamento .....I 4
Canales .....H 4
Candelaria .....F 4
Candelaria .....F 5
Canteranos .....G 5
Caoba .....I 4
Caratasca .....J 4
Caribbias .....J 4
Casa Blanca .....G 4
Cascaras .....E 5
Catacamas .....H 5
Cataguana .....F 4
Cayo .....H 5
Cayo .....P 3
Cedros .....F 5
Cedros .....G 5
Ceiba .....G 4
Chaloma .....F 4
Chama .....F 5
Chamelecon .....E 4
Choluteca, 10,820..F 6
Chucha .....E 5
Cienaga .....H 5
Cofradilla .....P 2
Colaste .....E 5
Colmi .....I 5
Cololado .....E 5
Comayagua, 11,614.F 5
Comercio .....P 3
Concepcion .....F 5
Concepcion .....H 5
Concepcion .....P 2
Concordia .....G 5
Congrehoy .....G 4
Copan .....D 5
Coray .....F 6
Coropunto .....I 4
Corquin .....E 5
Correda .....G 5
Cowcara .....J 4
Crata .....J 4
Cucuren .....F 6
Cuero .....F 4
Cuesta .....H 4
Cuevas .....F 5
Danli .....H 5
Deacons .....I 4
Dolores .....H 5
Dulce Nombre ....H 4
Entrada .....E 4
Erandique .....E 5
Esperanza, 11,453..H 4
Esquillas .....F 5
Fernandez .....H 4
Flores .....E 5
Flores .....F 5
Flores .....H 5
Florida .....E 4
Galenos .....H 5
Galeras .....E 4
Giguaco .....E 4
Gilliaca .....E 5
Goascoran .....F 6
Gootcha .....E 5
Gracias, 4,000 ....E 5
Gramalote .....G 4
Gualaco .....H 4
Gualajogo .....E 4
Gualloume .....H 5
Guanacaste .....H 5
Guanacaste .....F 6
Guanagalola .....F 5
Guarambala .....E 5
Guarita .....E 5
Guarunto .....I 4
Guate .....H 4
Guayamapa .....H 5
Guayaya .....E 5
Guerac .....E 5
Guyal .....P 3
Hano .....G 4
Hilanga .....G 4
Intibuca, 4,000....E 5
Iriona .....I 4
Jaidique .....F 5
Jalaca .....F 5
Jamalteca .....F 5
Jaman .....F 5
Jano .....H 4
Jocon .....G 4
Juan Lopez .....G 4
Jutes, La .....P 2
Jutinpa .....G 4
Jutigalpa, 17,800..H 5
Labranza .....G 5
La Brea .....F 6
La Brea .....G 4
Laguna .....F 4
Laguna .....H 5
La Guz .....H 4
La Jutes .....P 2
La Lima .....H 4
Langue .....F 6
Lapaguare .....H 5
La Paz .....F 5
Las Islas .....D 5
Lejamani .....F 5
Lemas (Limon) ...H 4
Lepaterique .....F 5
Libertad .....F 6
Limita .....H 4
Limon (Lemas) ...H 4
Limoncita .....H 4
Llure .....G 6
Locoa .....J 4
Lorenzo .....F 6
Macaguaya .....E 5
McConnico .....F 4
Magdalena .....E 4
Magdalena .....E 5
Mangualile .....G 5
Manto .....H 4
Marcala .....E 5
Marcasala .....F 5
Marcovia .....P 4
Marmol .....G 4
Milperios .....F 5
Monte Rosa .....H 5
Moramullo .....F 6
Moran .....H 5
Morcielago .....H 5
Munga .....G 4
Nacaome, 12,040...F 6
Namasique .....F 6
Negrito .....F 4
Ocotopeque .....D 5
Ohe .....J 4
Ojo .....D 5
Ojo .....F 5
Olanchito .....G 4
Olosingo .....E 5
Omoa, 1,780 .....F 4
Opalaca .....E 5
Opatoro .....F 5
Opoteca .....F 5
Orabela .....J 4
Orica .....G 5
Oriente San Antonio.F 6
Orocono .....G 5
Oromuteo .....E 5
Paso Real .....H 4
Paso Real .....H 5
Patuca .....I 4
Pedrical .....F 6
Penal .....G 5
Pespire, 1,985 .....F 6
Petapos .....E 5
Pimienta .....F 4
Pinto .....H 5
Playon .....E 4
Plomo .....H 5
Port Royal(Ruatan) G 3
Posta .....E 4
Potrerillos .....F 4
Protecion .....F 5
Pucaya .....H 4
Puente .....G 5
Puerto Cortez, 2,380 .....F 4
Puerto Delon .....H 5
Puerto Real (Ruatan) .....G 3
Quimistan .....E 4
Quisilique .....E 5
Ramirez .....G 4
Real .....H 5
Reitoca .....F 5
Retiro .....H 5
Rio Abajo .....P 2
Rio Grande .....H 4
Rio Pelo .....F 4
Roman .....H 4
Rosario .....E 5
Ruatan (Puerto Real) 5,350 .....G 3
Rucio .....I 5
Sabana .....F 5
Sabana .....I 4
Sabana Grande ...G 6
Sabanna .....F 4
Sacapoa .....E 5
Sacate .....F 4
Salado .....F 4
Salama .....G 5
Salto .....G 5
Samoranca .....G 5
San Andres .....E 5
San Antonio .....F 5
San Antonio .....F 5
San Antonio de Flores .....F 6
San Carlos .....G 4
San Coloya .....H 4
San Diego .....G 5
San Esteban .....H 4
San Felipe .....H 5
San Francisco de la Paz .....H 4
San Jeronimo .....H 5
San Jose .....E 5
San Jose .....E 5
San Jose .....F 5
San Juan .....E 5
San Juan .....F 6
San Juan .....G 5
San Juancito .....G 5
San Lucas .....E 5
San Marcos .....F 6
San Marcos .....G 6
San Miguel .....P 2
San Pedro Sula, 6,500 .....F 4
San Rafael .....H 5
Santa Ana .....F 5
Santa Barbara, 5,000 .....E 5
Santa Cruz .....F 4
Santa Elena .....F 5
Santa Inez .....G 4
Santa Maria .....H 5
Santa Maria Real..H 4
Santa Rosa, 10,888.D 5
Santa Rosa .....E 5
Santa Rosa .....H 5
Santiago .....F 4
Sapote .....G 4
Sensenti .....E 5
Silca .....G 5
Sinapa .....D 5
Sixatara .....I 4
Skelton .....I 4
Sulaco .....G 5
Tablones .....E 4
Talgua .....G 5
Tamara .....G 5
Tambla .....F 5
Tapatoca .....P 3
Taras .....H 4
Taringla .....F 5
Taulebe .....F 5
Tayaco .....H 4
Tegucigalpa, 34,692....F 5
Terrero .....G 5
Ticace .....F 4
Tierra Blanca .....H 5
Tonlaca .....F 5
Torola .....F 5
Toromacho .....I 4
Trela .....F 4
Trinidad .....E 4
Truxillo, 4,400 ....G 4
Tulian .....F 4
Tuliapa .....G 5
Tuna .....F 4
Turto .....F 5
Ujas .....F 5
Ulua .....F 4
Ulun .....I 5
Union .....E 5
Union .....G 5
Uri .....F 5
Usguare .....F 6
Utilla .....G 3
Virtud .....E 5
Yalula .....F 5
Yaramula .....F 5
Yarata .....E 5
Ylamapa .....F 5
Yocoro .....G 4
Yojoa .....F 4
Yorita .....G 5
Yoro, 4,800.....G 5
Yucasapa .....F 5
Yuguare .....G 5
Yuscaran, 5,000 ...G 6
Zacapa .....E 5
Zapote .....D 5
Zapote .....F 4
Zapote .....G 6
Zopilotepe .....H 5

NICARAGUA.

Name. Pop. Index.
Acoyapa, 7,100....H 8
Altagracias .....H 8
Amatillo .....F 6
Ameya .....F 7
Anjel .....G 6
Apante .....G 8
Arados .....G 6
Arrayan .....G 6
Aseses .....G 7
Aula-Aula .....I 6
Awastara .....J 5
Belanona .....J 5
Bilwi .....J 6
Bluedelds, 13,800..J 8
Bluff City .....J 7
Boaco .....H 7
Bocay .....I 5
Bodega .....H 6
Bouquite .....H 7
Bramadero .....H 7
Brito .....H 8
Budagora .....J 6
Bulpa .....I 5
Cama .....J 7
Campmento .....I 6
Campuzano .....G 7
Canadas .....G 8
Cape Gracias (Gracias a Dios).J 5
Cara .....J 7
Caralaya .....J 7
Carca .....H 7
Caribal(Caribtown) .J 7
Carizo .....G 7
Castillo Viejo .....D 7
Catarina .....G 8
Ceiba, La .....G 7
Chichigalpa .....F 7
Chile .....I 7
Chinandega, 12,600.F 7
Coeo, El .....H 7
Comonpa .....H 7
Concepcion .....H 7
Condega .....G 6
Corinto, 2,000 .....F 7
Coyollto .....G 7
Cuicuina .....I 6
Cuje .....G 6
Diramba .....G 8
Dormilon .....G 7
El Coeo .....H 7
El Naranjo .....A 7
Esinkota .....J 6
Esquipulas .....H 7
Esteli, 1,600 .....G 6
Fier, La .....H 8
Fort San Carlos....I 8
Fraile .....G 7
Gracias a Dios (Cape Gracias) .....J 5
Granada, 37,500 ...H 8
Greytown (San Juan del Norte),1,700.J 9
Guizale .....G 6
Gumana .....H 6
Hava .....J 5
Hill .....J 6
Icalupe .....G 6
Jacote .....G 6
Jalapa .....H 6
Jatung .....H 5
Jauli .....H 6
Jinotega, 4,400 ...H 6
Jinotepe, 6,800.....G 8
Juigalpa, 2,500 ...H 7
Kamla .....J 5
Karata .....J 6
Kia .....J 6
Kilina .....J 6
La Ceiba .....G 7
La Flor .....H 8
Laiasicsa .....J 6
La Libertad .....H 7
La Manga .....I 8
La Paz .....G 7
Las Haciendas ....B 7
Las Salinas .....G 8
Leon, 43,500 .....G 7
Lirapura .....J 5
Machaca .....I 9
Managua, 86,200...G 2
Manga, La .....I 8
Masaya, 19,000 ..G 8
Matagalpa, 8,100..H 6
Mateare .....G 7
Mechapa .....F 7
Metapa .....G 7
Mico .....H 7
Miragua .....H 7
Modrona .....G 7
Momotombo .....G 7
Morrito .....H 8
Moyogalpa .....H 8
Munta .....H 5
Murra .....H 6
Nagarote .....G 7
Nanci .....G 6
Nandaime .....G 8
Naranja .....H 6
Naranjo, El .....A 7
Nicaragua, see Rivas.
Niquinemo .....G 8
Ochoa .....D 8
Ochomogo .....H 8
Ocotol (Segovia) 13,100 .....G 6
Olama .....H 7
Oriental .....H 8
Orosi .....H 8
Patrero Grande ....I 8
Payes .....G 6
Pearl City (Perlas).J 7
Pena Blanca .....A 7
Petacatepe .....F 7
Piddlington .....J 5
Piedra .....I 8
Pilwas .....I 5
Playa Grande .....F 7
Portillo .....G 7
Posoltege .....G 7
Potosi .....F 7
Potosi .....H 8
Potrero .....G 6
Prinzapolca .....J 6
Pueblo Nuevo .....G 6
Puerto Corinto ....F 7
Quezalguaque .....G 7
Rama .....I 7
Regadio .....G 6
Rinco Pinos .....G 6
Rivas (Nicaragua), 7,300 .....H 8
Rodeo .....G 6
Rogers Grove .....J 7
Round Hill .....J 8
Sabalo .....B 7
Sabana Grande ....G 7
Salinas, Las .....G 8
San Benito .....H 8
San Carlos Fort ...I 8
Sandy River .....J 5
San Francisco .....G 7
San Francisco .....H 7
San Francisco .....I 8
San Francisco Melchora .....C 7
San Isidro .....G 7
San Jacinto .....J 8
San Jorge .....H 8
San Jose .....F 7
San Jose .....G 7
San Jose .....H 7
San Juan .....G 7
San Juan del Norte (Greytown),1,700.J 9
San Juan del Sur, 1,400 .....H 8
San Marcus .....G 8
San Miguelito .....I 8
San Pedro .....I 7
San Rafael .....G 8
San Tomas .....I 7
San Ubaldo .....H 8
Santa Cruz .....H 6
Santa Lucia .....H 7
Santa Maria .....G 6
Santa Rosa .....G 7
Santa Teresa .....G 8
Santa Teresa .....H 7
Sapo .....I 7
Sapoa .....H 8
Sauce .....G 7
Sebago .....H 6
Segovia (Ocotal), 13,100 .....G 6
Sigualape .....H 7
Sisin .....J 6
Sombrero-Negro ...I 7
Somotillo .....G 6
Somoto Grande ....G 6
Tablas .....G 6
Tamarindo .....G 7
Tausba Pawny ....J 7
Telica .....G 7
Telpanea .....G 6
Tempate .....G 7
Tempisque .....F 7
Terrabona .....H 7
Teustepe .....H 7
Tierra Blanca ....G 7
Tilba .....I 5
Tipitapa .....G 7
Tola .....H 8
Tolumbla .....G 7
Tortuga .....H 8
Totogalpa .....G 6
Trinidad .....J 6
Tungla .....J 6
Tunka .....J 6
Uanv .....I 6
Viejo .....F 7
Villa Nueva .....G 6
Walpa .....J 7
Walpasicsa .....J 6
Wany .....I 6
Waunta .....J 6
Waunta Chica ....J 6
Wava .....J 5
Yalaguina .....G 6
Yali .....G 6
Yoya .....J 6
Zapata .....G 7

PANAMA

Towa Pop. Key
Acta.....P 11
Agua Dulce.....
Ahorca Lagarto, 62.....
Alajuela.....N 10
Almirante.....K 10
Anton, 600.....M 11
Aspinwall (Colon) 26,000.....N 10
Ballomonos, 111.....
Bluefito.....K 10
Bocas del Toro.....K 10
Bugaba.....K 11
Canaza.....M 11
Careta.....O 10
Chagres, 1,100.....M 10
Chame.....N 11
Chapira.....N 11
Chargina.....L 11
Cheman.....O 11
Chepo.....N 10
Chiriqui Grande ....K 11
Chorrera, 5,000.....N 11
Chupigana, 750.....O 11
Colon, (Aspinwall) 26,000.....N 10
David, 8,000.....K 11
Divala.....K 11
Escores, 1,200.....O 10
Fruitdale, 100.....K 10
Ganli.....K 10
Guabito.....K 10
Gualaca.....K 11
Jesus Maria.....O 10
Lagarto.....M 10
Las Palmas.....L 11
Mamei, 337.....
Manzanillo.....N 10
Mastale.....K 10
Mineral.....M 11
Montijo, 1,200.....
Nata.....M 11
Nombre de Dios....N 10
Palenque.....N 10
Panama, 56,106...N 11
Pedregal.....
Pena.....M 10
Playon.....O 10
Pueblo Nuevo (Remedias) 950..L 11
Puerto Bello.....
Puerto Mudis.....
Puerto Novo.....K 11
Remedias (Pueblo Nuevo) 950.....L 11
Saboga.....N 11
Salud.....M 10
San Alejo.....N 10
Sanchez.....K 10
San Felix.....L 11
San Lorenzo.....K 11
Santa Barbara.....N 10
Santa Rita.....N 10
Santiago, 6,000.....K 10
Shumlu.....K 10
Shungso.....K 10
Sixaola.....K 10
Tablas, 5,500.....
Tullica.....K 11
Yavisa.....P 10

SALVADOR.

Name. Pop. Index.
Acajutla .....K 3
Agua Caliente ....L 2
Ahuachapan, 9,200.J 2
Apaneca .....K 2
Apopa .....L 2
Arambala .....O 2
Arcata .....M 2
Armenia .....K 3
Ateos .....K 3
Atguizaya .....K 2
Ausol .....K 2
Barca .....M 3
Barra .....M 4
Belen .....N 2
Berlin .....M 3
Bongo .....M 3
Canda .....M 3
Carasucia .....J 3
Carjada .....K 2
Carmen .....N 3
Carnera .....M 4
Carolina .....N 2
Carrizal .....L 2
Carrizal .....M 3
Ceiba .....L 3
Chalatenango, Chalchuapa .....K 2
Chinameca .....N 3
Chiriquina .....O 4
Chonchagua .....N 4
Cinquera .....L 2
Citatla .....L 1
Coatepeque .....K 2
Cojutepeque, 8,000 .L 3
Colon .....L 3
Colorado .....L 2
Concordia .....L 3
Congregera .....L 3
Cujucuyo .....K 2
Delicias .....N 3
Desague .....K 2
Dolores .....M 2
Ereguaiquin .....N 3
Fayuga .....K 2
Flores .....M 2
Gotera, 2,600 .....N 3
12,100 .....L 2
Guajoyo .....K 2
Hachadura .....J 2
Intepuca .....N 4
Izalco, 3,900 .....K 3
Jaltepeque .....L 3
Jicatapa .....K 3
Jiquilisco .....M 4
Jocoro .....N 3
Jocotal .....N 3
Jocotan .....L 2
Jucuapa .....N 3
Jucuaran .....N 4
La Junta .....L 1
La Libertad .....L 3
Las Aguas .....N 3
La Union, 3,050 ...O 4
Lerdo .....N 4
Libertad, La .....L 3
Meanguera .....N 2
Mechielique .....M 3
Mercedes .....L 2
Metapan .....K 1
Nauizalco .....K 3
Nejapa .....L 3
Novo Eden .....M 2
Nueva Concepcion .L 2
Nueva Esparta ....O 3
Nueva San Salvador, 18,770 .....L 3
Opico .....L 2
Oriente .....O 2
Palma .....L 2
Palomar .....M 3
Pasaquina .....O 3
Poloros .....O 3
Potonico .....M 2
Puenta .....N 3
Quezaltepeque ...L 3
Rincon .....M 2
Rio Paz .....J 3
Rosario .....M 3
Rosario .....N 2
Sacario, 1,600 ....L 2
Salinas .....K 3
San Alejo .....N 3
San Antonio .....K 2
San Antonio .....L 2
San Antonio .....N 3
San Jacinto .....K 2
San Jose .....L 2
San Juan .....M 4
San Luis de Carmen .....L 2
San Miguel, 24,768 .....L 2
San Miguel, 8,600.N 3
San Rafael .....L 3
San Salvador, 59,541 .....L 3
San Tomas .....K 2
San Vicente, 18,100 .....M 3
Santa Ana, 48,520.K 2
Santa Ana, 31,500.O 2
Santa Elena .....N 3
Santa Maria .....O 3
Santa Rosa .....O 3
Sauce .....O 3
Sensuntepeque, 9,500 .....M 2
Sesorio .....M 3
Sonsonate, 17,016..K 3
Suchitol, 14,200 ..L 2
Tacuba .....J 2
Tecapa .....M 3
Tecoluca .....M 3
Teixistepeque .....K 2
Tejutla .....L 2
Teotepeque .....K 3
Tigle .....K 2
Torola .....N 2
Union, La, 3,050 ..O 4
Ushuata .....K 3
Usulutan, 4,200 ..N 3
Vera Paz .....M 3
Victoria .....M 2
Zacatecoluca, 6,500.L 3
Zacualpa .....K 1

INDEX OF SOUTH AMERICA

ARGENTINA

ARGENTINA

PLACE POP. INDEX

Adolfo Alsina.....L 5
Aguara.....J 5
Alberdi, 1,048.....K 5
Alfalfa.....L 5
Almagha.....K 5
Alto 2,022.....J 4
Alto Grande.....K 4
Alvear, 2,307.....L 6
Alzaga.....L 6
Anatuya.....J 5
Ancasti, 1,500.....J 4
Andalgala.....J 4
Augostura.....J 4
Anta.....H 5
Anticristo.....K 4
Apostoles, 1,300.....J 6
Argentina.....J 5
Arroyito, 521.....K 5
Asuncion.....K 4
Asunta.....K 5
Atalaya.....L 6
Averias.....J 5
Ayacucho, 3,444.....L 6
Azul, 9,494.....L 6

Bahia Blanca, 44,143..L 5
Balgorrita.....L 4
Balcarce, 3,990.....L 6
Baradero, 3,500.....K 6
Barrancas, 6,000.....K 6
Barrancas.....J 5
Barranquitas.....K 4
Barrial.....J 4
Bajada de Chocon....L 4
Belen, 2,201.....J 4
Belen.....K 6
Bella Vista.....K 4
Bella Vista.....J 6
Bellevilla, 8,732.....K 5
Brigado, 5,000.....L 5
Brigado.....J 5
Bramilla.....J 5
Buena Esparenza....K 4
Buenos Aires, 1,674,000.....K 6
Bustos.....K 4

Caarchari.....H 4
Cabo Dorrego.....L 5
Cabra.....K 4
Cafayate, 1,108.....J 4
Cajon.....J 4
Camerico.....K 4
Campanas.....J 4
Candelaria, 380.....K 4
Candelaria, 3,000.....J 4
Candelaria, 450.....J 6
Cantono.....K 5
Canuelas, 13,000.....L 6
Capayan.....J 4
Capivara.....K 5
Caraiken.....O 3
Carlota.....K 5
Carmen.....H 5
Carretas.....K 4
Casare.....J 5
Castuno.....K 4
Catamarca, 1,,262.....J 4
Catua.....H 4
Cavi.....J 4
Cerillos.....L 4
Cerrillos, 661.....H 4
Cerrito.....J 6
Chacabuco, 3,771.....K 5
Chacabuco.....M 3
Chadi Lanquen.....L 5
Chajan.....K 5
Chamical, 770.....K 4
Chanar.....K 4
Chanares.....K 5
Chascomus, 5,667.....K 6
Chepes, 238.....K 4
Chile.....J 5
Chilecito.....K 4
Chilicito, 4,000.....J 4
Chivilcoy, 23,241.....K 6
Choele-Choel.....L 4
Chos Malal, 495.....L 3
Choya, 400.....J 5
Chucal.....K 5
Chumbicha, 552.....J 4
Chuz Alta.....K 5
Cienaga.....J 4
Cocha.....J 4
Cocheret.....J 5
Codihue.....L 3
Colatad.....J 4
Colman.....L 6
Colon.....K 5
Colonia.....M 3
Colorados.....J 4
Colorido Jesus.....K 5
Concepcion, 1,200.....J 6
Concepcion del Uruguay, 10,000.....K 6
Concordia, 20,107.....K 6
Conesa, 746.....L 6
Constitucion.....K 6
Constitucion.....K 5
Copo, 500.....J 5
Copocotana.....J 4
Cordoba, 156,000.....K 5
Coronda, 2,255.....K 5
Coronel.....L 5
Coronel Dorrego.....L 6
Corpus San Martin....J 6
Corre Lanqueu.....L 5
Corrientes, 28,681.....J 6
Cruz del eje, 2,000....K 5
Cueva.....H 4
Curuzu Cuati, 2,000...J 6

Dean.....K 5
De Julio.....L 5
Dolores, 6,716.....L 6
Dolores, 1,000.....K 4
Dornuda.....K 5
Dragones.....H 5
Dretes.....H 5
Dufaur.....L 5

East Santa Rosa.....K 4
Egana.....L 6
El Bracho, 500.....J 5
El Pasage.....H 5
El Penon.....J 4
El Tala.....J 4
Empedrado, 2,226.....J 6
Esmoraca.....H 4
Esquina.....K 4
Esquina, 4,647.....K 6

Famalla.....J 4
Federacion San Gregorio, 2,500.....K 6
Ferrari.....L 6
Flambala, 2,523.....J 4
Florencia, 150.....J 6
Fondo.....N 4
Formosa, 1,537.....J 6
Fort Alarco.....L 4
Fort Balza.....J 6
Fort Castre.....L 4
Fort Chanar.....L 4
Fort Chichinal.....L 4
Fort Chilford.....L 4
Fort Chimpay.....L 4
Fort Conesa.....M 5
Fort Nogueira.....M 3
Fort Ortiz.....J 6
Fort Trataten.....L 4
Fort Urquiza.....J 5
Fort Victorica.....H 5
Fort Vidal.....L 4
Fraga.....K 4
Frias, 1,752.....J 4
Fuente Nuevo.....K 4

Gaboto.....K 5
Gaiman, 118.....M 4
Gallegos.....O 4
Galvez, 1,957.....K 5
General Acha, 888.....L 5
General Paz, 2,439.....L 6
General Pinto, 1,005..K 5
General Rondeau.....L 5
General Victoria.....L 4
Geres.....J 5
Gigante.....K 4
Goya, 5,760.....J 6
Grunbein.....L 5
Gualeguaichu, 17,880.K 6
Gualequay, 7,677.....K 6
Guanaco.....L 5
Guatillan.....K 4
Guillermo.....J 4

Herrera.....J 5
Hornos.....K 6
Hovitos.....J 4
Hoyada.....J 4
Huaco.....K 4
Huanucao.....K 4
Hucal.....L 5
Huerta.....K 4

Iayan.....K 4
Ibicuy.....K 6
Icano, 98.....J 4
Iglesia.....K 4
Independencia, 800...K 4
Irene.....L 5
Isabel.....K 5
Iscaya.....H 5
Isla.....J 4
Itui.....K 5
Itaqui.....J 6

Juarez, 3 300.....L 4
Jujuy, 7,622.....H 6
Junlu, 21,172.....K 5
Junin, 528.....L 3
Juntas.....L 4
Juntas.....H 5

La Aurora.....J 5
La Cangalle.....J 5
La Colina.....L 5
La Cruz, 2,021.....J 6
La Cubanea.....M 5
La Guaro.....J 4
Laguna.....J 5
La Paz, 7 000.....K 6
La Paz.....K 4
La Plata, 90,436.....K 6
La Rematda.....K 5
La Rioja, 8,215.....J 4
Las Flores, 3,769.....L 6
Las Palmas, 514.....J 6
Las Penas.....K 4
Lavalle, 4,000.....J 5
Lavalle, 4,000.....H 4
Leon.....H 4
Leones, 1,025.....K 5
Lincoln, 2,000.....K 5
Loberia, 976.....L 6
Loreto, 1,500.....J 6
Loreto.....J 5
Los Amores.....J 5
Los Mojones.....J 4
Luan Lanquen.....L 5
Lujan, 4,000.....K 6

Macapillo.....J 5
Madrid.....J 4
Magdalena, 4,549.....L 6
Maipu, 2,856.....L 6
Mamagueno.....K 5
Malal.....L 5
Malanzan, 566.....K 4
Manantial.....N 4
Manga.....J 5
Manzanares.....N 4
Marcos Paz, 2,000.....K 6
Mar del Plata, 27,611..L 6
Mariano Rosas.....L 4
Marlenga.....J 4
Martiers.....J 6
Matara, 800.....J 5
Mayor Alegre.....H 5
Melincue, 463.....K 5
Mendoza, 58,590.....K 4
Mercedes, 18,256.....K 6
Mercedes, 5,268.....J 6
Mission Station.....O 1
Molinos, 800.....J 4
Monoz.....L 5
Monte, 1,687.....L 6
Monte Caseros, 2,500..K 6
Monteros, 4,000.....K 5
Morado.....K 4

Naince.....L 5
Naposta.....L 5
Navarro, 2,116.....L 6
Nazareno.....H 4
Necochea, 2,913.....L 6
Negochea.....K 5
Neuquen Roca.....L 4
Nicolas.....K 3
Noguya, 4,312.....K 6
Nono, 1,350.....K 4
Nonogasta.....J 4
Nueva Plata.....L 5
Nueva Roma.....L 5
Nueva Torino.....J 5

Ocampo, 1,457.....J 6
Ojo de Agua, 540.....J 5
Oucativo.....K 5
Oraiken.....N 3
Ortega.....K 5
Oyas de Agua.....J 5

Paiman.....J 4
Palmar.....J 6
Parana, 28,436.....K 5
Pardo.....L 6
Paso Alegre.....J 5
Paso Balsas.....L 4
Paso de los Piedros....L 4
Pedernal.....J 4
Pehuajo.....L 5
Penlas.....J 4
Pergamino, 20,549....K 5
Peyrano, 310.....K 5
Piedra Blanca, 3,434..J 4
Pizue Suares.....L 5
Pilar, 1,308.....L 6
Pilos.....J 5
Pinto, 1,005.....J 5
Pinzen.....L 4
Piran.....L 6
Piscuno.....H 4
Pocho.....K 4
Poitague.....L 4
Port Mahinida.....L 5
Posadas, 10,128.....J 6
Presidenzia Roca.....J 5
Pringles, 1,840.....L 5
Puan, 960.....L 5
Puerto.....L 5
Puerto de las Vacas..K 4
Puerto Madrin, 1,200.M 5
Puerto Negro.....J 4
Puerto Victoria.....J 6
Punta de las Llanos..K 4

Quequen Grande.....L 6
Quilino, 507.....K 5
Quimilhoj.....J 5
Quiron.....H 4

Rahueco.....L 5
Ruiz.....J 5
Ramallo, 1,661.....K 5
Rauquilho.....L 4
Ranquita.....K 4
Raso Fortin.....L 4
Rawson, 368.....M 4
Reartes.....K 5
Reconquista, 2,131....J 6
Recreo.....J 4
Reduccion.....K 5
Renoa.....K 4
Resistencia, 8,847.....J 6
Rincon.....H 4
Rinconada, 150.....H 4
Rincon Grande.....K 4
Rio Colorado.....L 5
Rio Cuarto, 18,421....K 5
Rio Negro.....H 4
Rio Seco, 1,500.....J 5
Rivadavia, 150.....H 5
Rocha.....L 5
Rodriguez, 3,000.....K 5
Rojas.....K 5
Rosario, 2,000.....K 5
Rosario, 222,592.....J 6
Rosario.....K 5
Rosario.....K 4
Rosario de la Frontera, 1,000.....J 5
Rosario de Lerma, 1,500.....K 5
Rosetl.....K 4
Ruca.....L 5
Rufino, 600.....K 5

Sabana.....J 5
Saladas, 3,500.....J 6
Saladillo, 4,000.....K 4
Salas.....K 5
Saldana.....K 5
Salta.....H 4
Salta, 28,436.....K 5
Salto, 5,000.....K 5
Salvador.....K 4
Sampacho.....K 5
San Agasra.....J 4
San Antonio, 3,038....J 5
San Antonio.....K 5
San Antonio.....H 5
San Augustin.....K 4
San Carlos, 1,500.....J 6
San Carlos.....L 5
San Carlos.....J 4
San Francisco, 377...K 4
San Francisco.....K 5
San Isidro, 1,309.....J 6
San Isidro.....J 4
San Jose.....K 4
San Jose, 150.....K 6
San Juan, 16,631.....K 4
San Juan.....K 4
San Lipice.....J 5
San Lorenzo.....H 5
San Lorenzo, 1,906....J 6
San Luis, 13,994.....K 4
San Martin, 3,433....K 4
San Martin.....K 4
San Mateo.....J 6
San Miguel, 181.....J 6
San Pedro, 4,500.....J 5
San Pedro, 630.....J 4
San Pedro, 5,169.....K 5
San Pedro.....H 5
San Roque, 1,500.....J 6
San Roque.....K 5
San Roman.....L 5
San Tome, 2,000.....J 6
Santa Ana.....J 6
Santa Ana, 280.....J 6
Santa Barbara.....H 5
Santa Bernardo.....J 5
Santa Bernardo.....J 5
Santa Catalina, 179...H 4
Santa Cristobal.....K 5
Santa Fe, 59,574.....K 5
Santa Lucia, 304.....J 6
Santa Maria.....J 4
Santa Nicho'as,14,000.K 5
Santa Rosa.....K 4
Santa Rosa.....K 4
Santa Rosa, 35,000....J 4
Santa Rosa de Toay...L 5
Santa Sabinero.....L 4
Santiago del Estero, 23,179.....J 5
Santo Justo.....K 5
San Xavier.....J 4
Sastre, 615.....K 5
Sauce, 555.....K 5
Sauce, 203.....K 5
Segundo.....K 5
Simoca.....J 4
Soledad.....K 5
Soledad.....J 5
Sumampa, 1,000.....J 5
Susques.....H 4

Tabaral.....H 5
Tacanitas.....J 5
Tala.....K 6
Tala.....J 4
Talhade.....L 6
Tamel.....N 3
Tandil, 15,784.....L 6
Tapalquen, 1,317.....L 6
Taton.....J 4
Thancas.....J 4
Timbo.....J 6
Tolara.....H 4
Tontal.....K 4
Toscas.....K 5
Totoral.....K 5
Trague Trague.....L 4
Tracas, 250.....J 4
Trenque Lanquen, 2,582.....L 5
Tres Arroyos.....L 5
Tres Chorillos.....O 4
Tres Pozos.....J 5
Trigoye.....K 5
Tucuman, 91,216.....J 4
Tunas.....K 5

Uguala.....O 4
Ulapes, 285.....K 4
Union.....J 5
Uquia.....H 4
Urbina.....O 4

Vallecito.....J 4
Vanguardia.....L 4
Vasquez.....L 5
Veda.....K 5
Vegas de Miranda.....J 4
Vela.....L 6
Velasquez.....L 6
Vera 450.....J 5
Vermejo.....H 5
Victoria, 8,170.....K 5
Viedma, 2,500.....M 5
Viejo Pozo.....H 5
Vilgo.....J 4
Vila.....K 5
Villaguay, 3,500.....K 6
Villa Maria, 2,215....K 5
Villa Mercedes, 7,000.K 4
Villa Nueva 1,000.....J 4
Villarino.....L 5
Villegas, 430.....L 4
Vina.....J 3
Vinchina.....J 2

Yagnarete Cora.....J 6
Yapeyu.....J 6
Yavi, 494.....H 4

Zarate.....K 6
Zuffria.....J 4

BRAZIL

BRAZIL

PLACE POP. INDEX

Abacaxis.....D 6
Abatis Herrero.....D 4
Abbadia.....F 10
Abelnas.....E 5
Abrantes, 12,177.....F 10
Abre Campo, 20,159...H 9
Acara, 6,639.....D 8
Acaracu.....D 9
Acurisal.....G 6
Affonsinno.....H 9
Agoa Quente.....F 8
Agua Branca, 9,348...G 7
Aipurusa.....D 5
Alagoa, 6,388.....D 10
Alagoa.....H 7
Alagoas, 15,326.....E 10
Alagoinhas, 32,289...F 10
Alambary.....H 7
Albuquerque.....G 6
Alcantara, 13,711.....D 9
Alcobaca, 5,127.....G 10
Alcobaca.....D 8
Aldea.....F 6
Aldea dos Carajas....E 8
Alegre, 12,098.....H 9
Alegres.....G 8
Alemquer, 9,445.....D 7
Almada.....F 10
Almeida.....E 9
Almeida.....H 9
Almeida, 4,000.....F 10
Alte Mura.....D 5
Alvez.....G 8
Ama.....G 7
Amanages.....D 5
Amaro Leite.....F 8
Ambrosio.....D 4
Ampinas.....H 8
Andira.....D 6
Angelina, 780.....J 8
Angical, 7,086.....F 9
Angicos, 4,271.....E 10
Anicuns.....G 7
Antonina, 6,580.....J 8
Apere.....D 7
Apinages.....E 8
Apody, 8,170.....E 10
Aracaju, 21,132.....F 10
Aracati, 6,000.....D 10
Araraquara, 28,900....H 8
Araras, 11,663.....E 9
Arary, 3,332.....D 9
Araxa, 34,017.....G 8
Arayoses, 8,031.....D 9
Arca.....F 10
Areas.....H 9
Arneiroz.....E 9
Arrayas, 9,530.....F 8
Arroios.....D 8
Aruti.....D 4
Assu, 8,557.....E 10
Assungui.....H 8
Asuncion.....J 6
Atoupi.....C 7
Avanhandava.....H 7
Aveiro.....D 6
Ayrao.....D 5
Ayuruoca, 25,919.....H 9

Badajos.....D 8
Bactas.....E 5
Bagagem dos Patos, 10,000.....G 8
Bage, 28,956.....K 7
Bahia, 348,130.....F 10
Bahus.....G 8
Bakalry.....F 7
Bananal.....G 6
Bandeira.....G 9
Bandeira.....F 9
Barbacena, 74,894....H 7
Barbosas.....H 6
Barboza.....D 5
Barcellos, 2,880.....D 9
Barra.....E 7
Barra.....G 7
Barra de Tramandahy..J 8
Barra do Corda, 11,591.E 9
Barra do Rio.....F 19
Barras.....D 8
Bartholomew.....D 8
Belem.....H 8
Belem, 275,167.....D 9
Belmonte, 6,677.....G 10
Bernardo, 6,000.....D 18
Blumenau, 50,000.....J 8
Boa Esperanza.....E 5
Boa Esperanza, 7,179..H 6
Boa Vista.....C 5
Boa Vista.....D 8
Boa Vista..... E 5
Boa Vista.....G 9
Boa Vista.....J 7
Boa Vista.....E 8
Boa Vista, 3,456.....E 10
Boa Vista.....F 9
Boa Vista.....F 9
Bocafunda.....D 8
Boim.....D 6
Bom Fim, 37,539.....G 9
Bom Fim, 7,538.....G 8
Bom Jardim.....F 9
Bom Jardin.....F 10
Bom Jesus, 7,403.....E 9
Bom Jesus.....F 9
Bom Jesus.....G 8
Bom Jesus do Lapa....F 9
Bonita, 32,236.....E 10
Boqueirao.....F 9
Boqueirao.....F 9
Botucatu, 26,017.....H 8
Braganca, 32,904.....H 8
Braganza, 10,000.....D 8
Brejo.....F 8
Brejo, 16,244.....D 9
Brejo, 27,512.....E 10
Brejo Grande.....F 10
Breves, 17,799.....D 7
Brusque, 9,105.....J 9
Burtty.....D 9

Cabacetes.....D 4
Caceguy.....J 6
Cache.....E 9
Cachipour.....C 7
Cachoeira.....G 8
Cachoeira, 15,000.....F 10
Cachoeira, 45,199.....F 9
Cachoeira, 19,692.....H 9
Cachoeirinha.....C 5
Caconde, 10,246.....H 8
Caicara.....D 5
Cairary.....D 8
Caite.....D 8
Cajapio, 3,869.....D 9
Caldas, 2,200.....H 8
Caldas Novas, 17,064..G 8
Caldas Velhas.....G 8
Camamu, 17,665.....F 10
Camapua.....G 7
Cameto, 2,000.....D 8
Campanha, 19,120.....H 8
Campinas, 67,694.....H 8
Campinas 35,000.....J 8
Campinas de Santo Pedro.....J 7
Campo Bello, 26,185...G 8
Campo Largo, 19,095..F 9
Campo Largo, 10,968..E 9
Campo Mulor, 13,025..E 9
Campos, 90,706.....H 9
Cananea, 7,334.....J 8
Cana Verde.....H 8
Canca.....C 7
Cangica.....G 9
Cangussu, 18,940.....K 7
Cannaveiras, 4,822...G 10
Canotama.....E 5
Cantagalto.....H 9
Canuma.....D 6
Capana.....E 5
Caracarai.....C 5
Carahibas.....E 8
Carapanatuba.....E 5
Carasinho.....J 7
Caravellas, 6,227.....G 10
Carellinha.....G 9
Careta.....C 7
Carinis.....D 7
Carino, 8,939.....H 8
Carmo.....D 8
Carneiro.....J 7
Carolina, 8,825.....E 8
Carretao.....G 6
Carvoeiro.....D 5
Casa Branca, 16,133...H 8
Casapava.....K 7
Cascavel.....D 10
Cascavel, 8,960.....F 10
Castanhar.....E 5
Castanheiro.....D 5
Castanheiro.....D 4
Castro Ponta, 7,100...H 7
Catalao, 13,165.....G 8
Catauixl.....D 4
Cavalcante, 5,690.....E 5
Cavalcanti, 4,000.....F 8
Cavallos.....G 7
Caxias, 24,997.....D 9
Caxoeira.....E 9
Caxoeira, 16,000.....F 10
Cayaoaya.....C 5
Cayetta.....F 9
Caza da Torre.....F 10
Cazalbasco.....G 5
Ceara or Fortaleza, 40,902.....D 10
Cedro.....F 9
Cemeterio.....H 9
Chagas.....G 8
Chapada.....F 8
Chapada.....F 8
Chapada.....D 8
Chapadinha, 6,817....D 9
Chique Chique, 24,324..F 9
Christina, 10,149.....H 8
Chuma.....C 7
Cipa.....F 8
Coary, 9,020.....D 5
Codo, 15,954.....D 9
Colte, 12,270.....F 10
Colares.....D 8
Colonia del Chopim...J 7
Comandatuba.....G 10
Concacao.....D 6
Conceicao, 4,403.....H 8
Conceicao.....F 8
Conceicao, 8,500.....G 8
Concha.....H 7
Conde, 18,159.....F 10
Constituicao (Piracicaba), 10,000.....H 8
Contendas.....G 9
Coracao, 12,027.....G 9
Coroa dos Ovos.....D 9
Ccroata, 8,983.....D 9
Corocoro.....C 4
Coroinha.....F 8
Correia.....D 5
Corrente, 3,007.....E 9
Corumba, 9,489.....G 6
Corumba, 12,529.....G 8
Counani.....C 7
Courona.....C 7
Craca.....K 7
Crato, 6,000.....E 10
Crato.....E 5
Crixas, 5,000.....F 7
Cruz Alta, 23,671.....J 7
Curelm.....K 6
Culthe.....G 9
Cunha, 12,031.....H 8
Curati.....C 6
Curi.....D 6
Curimatahi.....G 9
Curitiba, 12,000.....J 8
Curna.....D 6
Curvelho, 49,148.....G 9
Custodia.....J 7
Cuyaba, 34,393.....G 6
Cuyari.....C 4

Da Gloria.....F 8
Desemboque.....H 8
Desterro, 6,000.....J 8
Diamantina (Tejuco) 46,572.....G 9
Diamantino, 8,000.....F 6
Do Graca.....F 9
Domingo das Torres..J 8
Dores.....G 7
Duro.....F 8

Ega (Teffe), 8,000....D 5
El Jauru.....G 6
Erale.....C 7
Espirito Santa.....E 8
Estancia, 18,328.....F 10
Estreito.....K 7
Estreito.....D 9
Estrema.....G 8
Euca.....C 7
Eva.....E 10

Fazendu.....F 6
Feira de Santa Anna, 63,473.....F 10
Fidelis.....H 9
Figueira.....G 9
Flecha.....C 5
Florencao.....D 5
Flor.....E 10
Flores.....F 8
Flores.....E 10
Floresta, 11,361.....E 10
Fonteboa, 8,151.....D 4
Formigas.....H 8
Formosa.....E 10
Formosa.....H 8
Forquilha.....H 6
Fortaleza (Ceara), 70,000.....D 10
Fortaleza.....H 7
Fort de Colimbra.....G 6
Fort Principe de Beira.....F 5
Fort Saint Joaquim ..C 5
Fortunate Jaime.....D 8
Franca, 15,491.....H 8

Garanhuns, 30,812...E 10
Garopava.....J 8
Gaviao.....F 9
Gerenaldo.....C 5
Gilboez.....E 8
Goyana, 34,903.....E 10
Goyaz, 13,475.....G 7
Granito, 13,054.....E 10
Granja, 14,783.....D 9
Grao Mogor.....G 9
Guaicuhy.....G 9
Guaraparim.....H 9
Guarapuava, 13,124...J 7
Guaratinguita, 5,000..H 8
Guaratuba, 2,690.....J 8
Guassu.....H 8
Guazu.....J 8
Guia.....C 4
Guimaraes, 14,963....D 9
Gurgueita.....E 9
Gurupa, 7,304.....D 7
Gurupi.....D 8

Illario.....D 5
Historia.....E 9
Humayte, 9,940.....E 5

Icatu, 7,000.....D 9
Ico, 14,861.....E 10
Igarape, 9,607.....D 8
Ignacio.....C 5
Iguape, 21,391.....H 8
Ilabalaninha.....F 10
Ilheos.....F 10
Imbaxana.....E 10
Imperatriz.....E 10
Imperatriz.....E 10
Imperatriz.....D 10
Imperatriz, 7,879.....D 8
Independcia.....E 9
Independcia, 5,890...E 10
Inhambupe, 32,193...F 10
Ipiranga, 4,404.....H 7
Ipocurina.....E 5
Ipu, 13,265.....D 9
Itabira, 4,000.....G 9
Itaboraby, 21,194.....H 9
Itacaya.....G 7
Itaetuba.....D 6
Itahim.....K 7
Itajahy, 15,817.....J 8
Itapecerica, 10,480....H 8
Itapemerim, 12,026...H 9
Itapetingo.....H 8
Itapeva da Fachina ..H 8
Itapucurum.....D 9
Itapura.....H 7
Itaunas.....G 10
Itu, 10,000.....H 8

Jacarehy, 15,309.....H 8
Jacobina Velha, 29,915 F 9
Jaguarao (Vaguarao) 12,172.....K 7
Jaguarise.....E 10
Jaguary, 13,552.....H 8
Jaguaryahiva.....H 8
Jalcos, 10,875.....E 9
Januaria, 30,468.....G 9
Januaria.....D 8
Japaratuba.....F 10
Jaquia.....H 8
Jaragua, 6,717.....G 8
Jardin.....F 8
Jardin.....E 10
Jatahy, 3,267.....H 7
Jatahy, 3,449.....G 7
Jatoba, 8,563.....E 10
Jauru.....G 6
Jean Baptiste.....C 5
Jerumenha.....E 9
Jiguirica.....F 10
Jity.....E 9
Joannes.....D 8
Joannico.....D 4
Joaquim Diaz.....G 8
Joaseiro, 12,146.....E 9
Joinville, 18,587.....J 8
Jose Monteiro.....D 6
Juquira.....C 4
Jurua.....E 4
Juruty.....D 6
Jutahy.....D 6

Labrea, 24,340.....E 5
Lagarto, 9,564.....F 10
Lages, 18,875.....J 7
Laguna, 16,451.....J 8
Lancoes, 5,000.....F 9
Lapa.....E 9
Laranjal.....D 8
Lavras, 10,716.....E 10
Lavrinhas, 4,569.....G 6
Lencoes, 25,251.....F 9
Lencoes, 10,981.....H 8
Leopoldina, 33,835..G 10
Leopoldina.....D 8
Linhares, 7,580.....G 10
Lorena, 12,895.....H 8
Lurlurento.....G 6
Macahe, 42,015.....H 9
Macao, 10,000.....E 10
Macapa, 6,707.....C 7
Macau.....E 10
Macelo(Macaio)68,000E10
Mahaua.....C 5
Maiselino.....D 4
Malaripo.....C 7
Malhada.....F 9
Maloca Tembe.....D 8
Malta.....E 8
Manaos 80,931.....D 5
Mandel Gomez.....D 6
Manga.....D 9
Mangaratiba, 7,211...H 9
Mango do Amador...F 9
Maniciare.....C 4
Manicore, 14,107.....E 5
Manuri.....C 6
Maopiti.....C 6
Mapa.....C 7
Mapireme.....C 7
Mar.....H 9
Maracas, 3,264.....F 10
Marabitanos.....C 4
Marahu, 10,734.....F 10
Marahy.....J 8
Maranhao (Maranham or San Luiz) 57,709.....D 9
Maraua.....D 4
Marianna, 52,750.....H 9
Maria Gomes.....K 7
Maria-Pereira.....E 9
Marmelos.....E 5
Marracouro.....E 9
Marrinhos.....F 9
Marvao.....E 9
Matofomo.....F 9
Matapy.....D 7
Matiwiwia.....C 6
Mato.....F 9
Mato Grosso, 15,000...G 5
Matura.....D 4
Maues, 9,250.....D 6
Mauna.....J 6
Mazagao, 9,723.....D 7
Melgaco, 5,711.....D 7
Milagres, 12,278.....E 10
Minos dos Martyros...F 7
Minas do Rio.....F 9
Minas Novas, 84,990..G 9
Mirador, 11,918.....E 9
Miranda, 4,484.....H 6
Miritiba, 7,658.....D 9
Mogy das Cruzes,15,694H8
Moju, 7,454.....D 8
Moncao, 5,462.....D 8
Monte Alegre, 6,100..D 7
Monte Alegre, 14,198..F 8
Monte Santo, 17,867..E 10
Montes Altos.....F 9
Montes Aureos.....D 8
Moreira.....D 5
Morretes, 6,394.....J 8
Morrinhos, 13,483.....G 8
Morrinhos.....G 8
Morro do Foga.....F 9
Morro do Moleque....F 8
Mostardas.....K 7
Moura, 3,342.....D 5
Muirapinim.....D 5
Mundahu.....D 10
Mundrucu Villages...D 6
Mundrucu Villages...E 6
Mura Maloca.....D 5
Mutum.....F 5

Naque.....G
Natal, 16,056.....E 10
Natividade, 9,045.....F 8
New Hamburg.....J 7
Nictheroy, 86,726.....H 9
Niri.....D 7
Nogueira.....D 5
Nolasco.....D 6
Nonohay.....J 7
Nuevo San da Conceicao.....G 9
Nuevo San Dasdores..G 8

Obidos.....G 10
Obidos, 14,667.....D 6
Oeiras, 6,000.....D 8
Oeiras 24,567.....E 9
Olinda, 18,804.....E 10
Oliveira, 31,163.....H 9
Olivenca, 811.....D 4
Onca.....E 9
Opomoc.....C 7
Ouricury, 14,642.....E 9
Ouro Fino, 30,151.....G 7
Ouro Preto, 65,383....H 9

Pacoval.....E 3
Palma, 4,091.....F 8
Palmares, 25,272.....E 10
Palmas, 8,503.....J 7
Palmeira.....E 10
Palmeira, 18,423.....J 7
Palmeiras, 10,105.....J 7
Para, (Belem) 50 064..D 8
Para.....F 9
Paracatu, 48,188.....G 8
Parahiba, 32,000.....E 10
Parahiba.....H 8
Parahibuna.....H 9
Paranagua, 10,075.....J 8
Paranagua, 8,000.....F 9
Paranahiba.....G 7
Paranahiba.....G 7
Paranahiba, (Parnahiba) 9,960.....D 9
Paranapanema.....H 7
Paranhas.....E 10
Parati, 10,000.....H 9
Pari.....G 8
Paricatiba.....D 6
Parnagua, 6,162.....E 9
Parnahiba, (Paranahiba) 9,960.....D 9
Pastos Bons, 6,519.....E 9
Passagem Franca, 5,986.....E 9
Passos, 22,658.....H 8
Patrocinio, 49,893.....G 8
Patu, 4,894.....E 10
Paulista, 5,620.....E 9
Pauso Alegre.....G 6
Pedra Branca, 6,306..F 10
Pedra do Fogo, 1,750..G 9
Pedras de Maria.....G 9
Pedro.....J 8
Pedro Affonso, 3,302..E 8
Pedro II, 8,950.....C 7
Pedroll.....D 9
Peixe, 1,721.....F 8
Pelotas, 45,000.....K 7
Penedo, 14,418.....F 10
Pereiro, 6,520.....E 10
Pernambuco, (Recife) 216,484.....E 10
Pernambuquinho.....D 10
Pesqueira.....E 10
Petrolina, 8,718.....E 8
Petropolis, 39,695.....H 9
Pena Villa.....D 7
Philadelpia.....G 9
Piauhy (S Joao).....E 9
Picos, 14,770.....E 10
Pilaoarcado, 28,114....B 9
Pilar, 13 865.....E 10
Pilar, 15,709.....E 30
Pimental.....D 8
Pimenteiras.....E 9
Pinha.....H 8
Piquiri.....G 7
Piracicaba, (Constituicao) 25,374.....H 8
Piracuruca, 8,640.....D 9
Pirauhaquara.....D 7
Pirapo.....H 7
Pirapora.....H 8
Pirapora.....G 9
Piria.....D 9
Piripiru.....F 9
Pitangui, 27,180.....G 8
Pititinga.....E 10
Piumhy, 30,596.....H 8
Poco da Piara.....G 6
Pocone, 5,259.....G 6
Pombal.....D 7
Pombal, 8,663.....F 10
Ponta Grossa.....H 7
Ponte Alto.....G 7
Ponte Nova.....H 9
Porquilla.....E 8
Portel, 5,283.....D 7
Porto Alegre, 150,343..K 7
Porto Bello 4,728.....J 8
Porto Calvo, 28,852...E 10
Porto das Pedras, 3,000.....E 10
Porto Franco.....E 8
Porto Franco.....E 8
Porto Imperial.....F 8
Porto Seguro, 2,737..G 10
Porto Velho.....F 6
Posse, 4,137.....F 8
Potunha.....F 8
Pouzo Alegre, 31,863..H 8
Povoacao.....G 10
Povo Novo.....K 7
Povos.....F 8
Poxim, 7,304.....E 10
Prado, 5,514.....G 10
Prata, 14,063.....G 8
Presidio de Santo Izabel.....F 7
Principe.....J 7
Principe Imperial.....E 9
Principe.....E 10
Propria, 24,923.....F 10
Provinho.....J 7
Puerto Benevente.....H 9
Puerto D'Anhanduy..H 7
Puerto da Serra.....E 9
Puerto de Moz.....D 7
Puerto do Melo.....H 7
Purotu.....C 5
Pyrenopolis, 3,000....G 8

Queimadas.....F 9
Queloz, 4,747.....H 9
Quicia.....E 4
Quipapa, 27,375.....E 10
Quixeramobim, 12,975.....D 10

Ralnha.....E 9
Raymondo.....D 6
Recife, (Pernambuco) 216,484.....E 10
Regencia.....G 10
Registro de Goyas....G 7
Registro de Matto Grosso.....G 7
Remanso Grande.....E 6
Riachao, 5,107.....E 9
Riachuelo, 7,015.....E 10
Ribeirao Preto.....H 8
Rio Bonito, 8,100.....H 9
Rio Claro.....G 7
Rio Claro, 31,801.....H 8
Rio de Janeiro, 1,157,873.....H 9
Rio Grande, (Santo Pedre do Sul)29,492K 7
Rio Negro, 13,980.....J 7
Rio Nova.....J 7
Rio Novo, 16,912.....H 9
Rio Pardo, 22,478.....J 7
Rio Pardo, 33,940.....G 9
Rio Preto, 22,307.....G 8
Rio Preto.....H 9
Rodellas.....E 10
Rosarinho.....D 6
Rosario, 12,040.....D 9
Rosario, 7,050.....F 6
Rovo.....J 7

Sabara, 51,187.....G 9
Saboeira, 2,208.....E 9
Sacco.....E 9
Salles.....H 8
Salgueiro, 9,477.....E 10
Salinas.....D 8
Salinas.....F 8
Salinas, 30,887.....G 9
Samarem (Serinhen) (near Marahu)7,000F10
San Amaro.....F 10
San Amaro.....H 8
San Antonio.....E 5
San Antonio.....E 9
San Antonio.....D 7
San Antonio.....F 8
San Antonio, 5,021...F 9
San Antonio.....G 6
San Antonio.....G 8
San Antonio.....G 8
San Antonio.....D 9
San Antonio, 28,839..G 9
San Antonio.....H 9
San Antonio.....D 4
San Antonio.....E 9
San Antonio.....H 9
San Carlos.....H 8
San Diego.....K 6
San Domingos.....F 8
San Eugenio.....K 7
San Felix.....F 8
San Felix do Balsao..E 8
San Gabriel.....K 7
San Gabriel.....D 4
San Goncalo, 21,272...E 9
San Goncalo.....E 9
Sangra Douro.....G 6
Sangradur.....G 6
San Isabel.....D 4
San Isabel, 8,104.....H 9
San Isabel.....J 8
San Isabel do Amaro.F 10
San Jeronimo.....H 7
San Joaquim.....C 4
San Jose.....D 4
San Jose.....D 9
San Jose, 3,569.....F 8
San Jose.....G 8
San Jose.....G 9
San Jose, 17,361.....H 9
San Jose, 8,841.....K 7
San Jose de Porto Alegre.....G 10
San Jose do Norte, 12,016.....K 7
Sao Leopold.....J 7
Sao Leopoldina.....F 7
Sao Leopoldina.....H 9
Sao Leopoldina.....D 8
Sao Lourenco, 18,645..J 7
Sao Luiz (Maranhao) 57,709.....D 9
Sao Luiz.....G 5
Sao Luiz, 8,470.....D 9
Sao Marcellino.....C 4
Sao Marcos.....G 8
Sao Martinho, 12,885..J 7
Sao Matheus.....E 10
Sao Matheus, 7,100..G 10
Sao Miguel, 15,615....G 9
Sao Miguel.....G 9
Sao Miguel.....E 10
Sao Miguel, 5,688.....J 7
Sao Miguel Almas....F 8
Sao Quiteria.....D 9
Sao Salvador (Bahia) 348,130.....F 10
Sao Sebastiao.....J 8
Sao Tecla.....K 7
Santa Ana.....D 9
Santa Anita.....G 8
Santa Anna.....D 5
Santa Anna.....D 6
Santa Anna, 14,457..E 10
Santa Anna, 15,112...F 9
Santa Anna.....C 4
Santa Anna da Chapada.....G 6
Santa Anna do Livramento, 21,843....K 6
Santa Barbara.....F 8
Santa Clara.....G 9
Santa Cruz.....D 4
Santa Cruz.....H 9
Santa Cruz, 9,701.....J 7
Santa Cruz, 4,531....G 10
Santa Cruz.....G 9
Santa Cruz.....G 8
Santa Cruz.....D 6
Santa Helena, 3,189..D 8
Santa Jago.....J 6
Santa Joao de Araguaya.....D 8
Santa Lucia.....C 4
Santa Lucia.....G 9
Santa Lucia.....F 10
Santa Luizia.....F 10
Santa

INDEX OF SOUTH AMERICA

BOLIVIA

BOLIVIA

PLACE POP. INDEX

Abapo, 1,050 ..... G 5
Aiquile, 5,656 ..... G 4
Apolobamba, 704 ..... F 4
Ascencion, 4,784 ..... G 5
Atocha ..... H 4
Avilcha ..... H 4
Bartole ..... G 4
Bella Esperanza ..... H 5
Bibose ..... G 5
Boquia ..... G 5
Borque ..... H 4
Buda ..... F 4
Cabezas, 1,181 ..... G 5
Calacuto ..... G 4
Calamarca ..... G 4
Callapa, 5,386 ..... G 4
Camargo (Cinti) 1,660. H 5
Cantaro ..... F 4
Capa ..... F 4
Caquiaviri, 5,959 ..... G 4
Carscollo, 4,871 ..... G 4
Carmen ..... F 4
Carmen ..... F 4
Carmen ..... F 4
Carmen de Mojos ..... F 5
Cauchi ..... H 4
Cavinas ..... F 4
Cayza ..... H 4
Cerrito ..... F 4
Challacata ..... G 4
Chamacoco (Puerto Pacheco) ..... H 6
Chayanta ..... G 4
Chilon, 1,848 ..... G 5
Chimore ..... G 4
Chipaya ..... G 4
Chuma, 4,312 ..... G 4
Chuma ..... F 4
Cochabamba, 31,014 ..... G 4
Colcha, 3,364 ..... H 4
Colpa ..... H 5
Colquechaca, 6,170 ..... G 4
Concercaode Baures ..... F 5
Concepcion ..... F 4
Concepcion, 3,579 ..... H 5
Concepcion, 5,767 ..... G 5
Corocoro, 15,090 ..... G 4
Corque, 4,629 ..... G 4
Correnteza ..... F 4
Cotagaita, 3,136 ..... H 4
Covendo, 226 ..... G 4
Cueva, 2,030 ..... H 5
Enconada ..... H 4
Escara ..... G 5
Espino ..... H 4
Estarca, 1,010 ..... F 4
Etea ..... F 4
Flor do Oure ..... F 4
Fort Santo Lorenzo ..... G 5
Guaraves ..... F 4
Guarrayo ..... G 5
Gutierrez, 2,475 ..... G 5
Heguerones ..... G 4
Huallamarca, 698 ..... G 4
Huanay, 1,155 ..... G 4
Huanchaca, 1,123 ..... H 4
Ignacio ..... G 5
Ino ..... F 4
Inquisive, 6,056 ..... G 4
Keira ..... G 5
La Asunta ..... G 4
La Canada ..... G 5
La Cochimba ..... G 6
La Guardia, 268 ..... G 5
Lagunillas, 9,413 ..... G 5
La Paz, 107,252 ..... G 4
Lauretto ..... F 4
Lipez ..... H 4
Livilivi, 4,105 ..... H 4
Llica ..... H 4
Machaca, 3,486 ..... G 4
Macheriti ..... H 5
Maco ..... F 4
Mapiri, 1,796 ..... G 4
Maru ..... F 4
Mizque, 4,919 ..... G 4
Muchanis, 145 ..... F 4
Muyana ..... G 4
Negrillos ..... F 4
Nova York ..... G 6
Oliden ..... F 4
Orton ..... G 4
Oruro, 31,360 ..... G 4
Padilla, 7,485 ..... G 4
Palca, 3,908 ..... G 4
Pampa Grande, 1,738. G 5
Parapite ..... H 5
Pata, 1,230 ..... F 4
Pidma ..... H 6
Poopo, 4,725 ..... G 4
Port Gibbon ..... E 4
Portugalete, 1,888 ..... H 4
Pombio ..... G 5
Potosi, 29,795 ..... G 4
Potrerita ..... G 6
Puerto Alonzo ..... E 4
Puritari ..... H 4
Quiroga, 2,236 ..... G 4
Reyes, 1,805 ..... F 4
Ribeira Alto, 3,200 ... H 4
Saipina ..... F 4
Saipura, 2,022 ..... G 5
Salinas, 4,629 ..... H 5
San Antonio ..... G 4
San Antonio ..... H 5
San Antonio de Guarajus ..... F 5
San Christoval, 1,886. H 4
San Corazon ..... G 6
San Francisco, 629 ... H 5
San Ignacio, 2,265 ... F 4
San Ignacio, 3,464 ... G 5
San Joaquim, 656 ... F 4
San Jose, 3,514 ..... G 5
San Juan ..... G 6
San Juan ..... H 5
San Juliano ..... G 4
San Lucas, 10,555 ... G 5
San Matias, 189 ..... G 6
San Miguel, 2,479 ..... G 5
San Pedro, 1,326 ..... H 4
San Pedro, 456 ..... F 4
San Ramon, 612 ..... F 5
Santa Ana, 2,105 ..... F 4
Santa Ana, 1,891 ..... G 4
Santa Anita ..... F 4
Santa Anna ..... F 4
Santa Barbara ..... G 5
Santa Borja ..... F 4
Santa Cruz, 25,807 ... G 5
Santa Maria Magdalena ..... F 5
Santa Rosa, 2,676 ..... F 4
Santa Rosa ..... F 4
Santa Rosa ..... G 5
Santiago, 2,413 ..... G 6
San Xavier ..... G 5
Sauces ..... G 5
Savaya ..... G 4
Sicasica ..... G 4
Sinosino ..... F 4
Sorata, 5,461 ..... G 4
Sucre, 29,686 ..... G 4
Surata ..... G 4
Tacara ..... G 4
Tamina ..... G 5
Tapacari, 7,693 ..... G 4
Tarata, 15,303 ..... G 4
Tarija, 11,644 ..... H 5
Teja ..... G 5
Todos Santos ..... F 4
Tomayi ..... H 4
Toropalca, 6,252 ..... H 4
Totora, 3,042 ..... G 4
Totora ..... G 4
Tres Cruces ..... G 5
Trinidad, 6,096 ..... F 4
Tumusla, 568 ..... H 6
Tupiza, 6,000 ..... H 4
Turco, 1,267 ..... G 4
Valle Grande, 9,981 ... G 5
Viacha, 5,751 ..... G 4
Villa Bella ..... F 4
Yotala, 4,119 ..... G 4
Ysiamas ..... F 4

CHILE

CHILE

PLACE POP. INDEX

Aguas-Blancas, 182 ... H 4
Allipen, 633 ..... L 3
Ancud (San Carlos) 3,665 ..... M 3
Andes, 8,697 ..... K 3
Angol, 7,591 ..... L 3
Angeles, 11,691 ..... L 3
Antofagasta, 69,175 .. H 3
Antuco, 933 ..... L 3
Aqua Buena ..... H 3
Arauco, 3,452 ..... L 3
Arica, 4,886 ..... G 3
Ascotan, 741 ..... H 4
Asiento, 180 ..... K 3
Blanca Encalada ..... H 3
Bucalem ..... K 3
Cachinal ..... J 3
Cachinal, 1,512 ..... J 4
Calama ..... H 4
Calate ..... H 4
Caldera, 2,778 ..... J 3
Caracoles, 2,279 ..... H 4
Caravajal ..... H 4
Caren, 391 ..... K 3
Carrisalillo, 1,656 ..... J 3
Carrizal, 331 ..... J 3
Casa Blanca, 1,497 ... K 3
Castro, 1,262 ..... M 3
Cauquenes, 9,683 ..... L 3
Chacao, 300 ..... M 3
Chadmo ..... M 3
Challinga, 1,699 ..... K 3
Chamba ..... H 4
Chanaral, 2,928 ..... J 3
Chanaral ..... J 2
Chanaral ..... J 4
Chillan, 40,278 ..... L 3
Choros ..... J 3
Cobija, 429 ..... H 3
Collipulli, 4,030 ..... L 3
Colupo ..... H 4
Combarbala, 1,157 ... K 3
Concepcion, 74,808 ... L 3
Concura, 94 ..... M 3
Constitucion, 8,873 ... L 3
Copiapo, 10,287 ..... J 3
Coquimbo, 12,106 ..... J 3
Curanipe, 1,023 ..... L 3
Curico ..... L 3
Curico, 23,707 ..... L 3
Curimon, 2,752 ..... K 3
Daicahue ..... M 3
El Cobre, 181 ..... H 3
Enchantada ..... J 4
Fincade Chanaral ..... J 4
Freirina, 2,147 ..... J 3
Gente Grande ..... O 3
Guanta ..... J 3
Gueyitas ..... H 4
Huanillo, 358 ..... H 3
Huasco, 1,567 ..... J 3
Illapel, 4,703 ..... K 3
Imalac ..... H 4
Iquique, 47,677 ..... H 3
Juan Godoi, 789 ..... J 3
Juncal ..... J 4
Juncal ..... K 3
Lagunas, 687 ..... H 4
La Junta ..... J 3
La Noria, 345 ..... H 3
Las Animas, 373 ..... J 3
La Serena (Serena) 16,191 ..... J 3
Las Juntas, 576 ..... J 3
La Union, 604 ..... M 3
Ligua, 2,047 ..... K 3
Limache, 6,442 ..... K 3
Linanida ..... K 3
Linares, 11,122 ..... L 3
Los Andes, 7,533 ..... K 3
Los Angeles, 7,868 ... L 3
Maytencillo ..... K 3
Melipilla, 6,265 ..... K 3
Mexillones ..... H 3
Miguel Dias ..... H 3
Molina, 4,599 ..... L 3
Moreno ..... H 4
Mulchen, 7,953 ..... L 3
Obispo ..... J 3
Octel ..... M 3
Osorno, 7,364 ..... M 3
Ovalle, 6,998 ..... K 3
Pabellon, 279 ..... J 3
Pajonales, 65 ..... J 3
Palca ..... G 4
Palena ..... M 3
Palmilla, 145 ..... K 3
Pan de Azucar, 125 ... J 3
Paposo, 346 ..... J 3
Parral, 10,047 ..... L 3
Patillos ..... H 3
Peine Menique ..... H 4
Petorca, 1,957 ..... K 3
Peumo, 2,855 ..... K 3
Pica, 1,160 ..... H 4
Placilla, 724 ..... H 4
Porvenir ..... O 3
Puerto Llico ..... K 3
Puerto Montt, 5,408 .. M 3
Punta Arenas, 12,199 . O 3
Punta de Los Vilos ... K 3
Quilimari, 404 ..... K 3
Quillota, 11,449 ..... K 3
Rancagua, 10,380 ..... K 3
Rapel, 1,318 ..... K 3
Rengo Banos, 6,015 ... K 3
Rio Frio, 193 ..... J 4
Salado, 176 ..... J 3
Salar del Carmen ..... H 4
Salinas, 345 ..... H 4
San Andre ..... J 4
San Antonio, 534 ..... J 4
San Bernardo, 8,269 .. K 3
San Carlos (Ancud) 3,665 ..... M 3
San Carlos, 7,277 ..... L 3
San Felipe, 10,426 ..... K 3
San Felix, 748 ..... J 3
San Fernando, 11,768. K 3
San Franco, 7,477 .... K 3
San Jose de Marinquina, 1,531 ..... L 3
San Pedro ..... L 3
San Pedro de Atacama, 1,308 ..... H 4
Santa Barbara, 1,055. H 4
Santa Rosa, 6,000 .... K 3
Santiago, 424,993 .. K 3
Serena, 19,284 ..... J 3
Tacna, 14,183 ..... G 3
Tacora ..... G 4
Talca, 43,044 ..... L 3
Talcahuano, 24,857 ... L 3
Tallapia ..... G 4
Taltal, 11,457 ..... J 3
Tamaya, 546 ..... K 3
Tarapaca, 1,387 ..... G 4
Tarata, 1,820 ..... G 3
Temuco, 33,860 ..... L 3
Tiliviche ..... G 4
Tiloposo ..... H 4
Tiltil, 896 ..... K 3
Tocopilla, 5,366 ..... H 3
Tolten, 1,505 ..... L 3
Tome, 5,530 ..... L 3
Tongoy, 1,547 ..... K 3
Totoral ..... J 3
Traiguen, 6,122 ..... L 3
Valdivia, 27,513 ..... L 3
Vallenar, 5,561 ..... J 3
Valparaiso, 218,465 ... K 3
Varas ..... H 4
Victoria ..... L 3
Victoria (San Bernardo) 8,269 ..... K 3
Yumbel, 3,393 ..... L 3
Zorilla ..... K 3

COLOMBIA

COLOMBIA

PLACE POP. INDEX

Aguada, 8,837 ..... B 2
Almaguer, 10,371 ..... C 2
Amalfi, 10,396 ..... B 2
Ambalema, 9,731 ..... C 2
Antioquia, (Remedios) 10,588 ..... B 2
Arano ..... C 3
Arauca, 2,973 ..... B 3
Arrecipal ..... C 4
Badillas ..... B 3
Banco, 5,167 ..... B 3
Barbacoas, 7,840 ..... C 2
Barbosa, 10,960 ..... B 2
Barrabaca ..... C 3
Barragan ..... C 2
Barranquilla, 66,107.. A 3
Berruecos, 5,100 ..... C 2
Bogota, 143,994 ..... C 5
Bucaramanga, 25,919.. B 3
Buenaventura, 5,476.. C 2
Buga, 11,578 ..... C 2
Cabuyaro ..... C 3
Caceras, 5,538 ..... B 2
Cairari ..... C 3
Calamar, 6,349 ..... A 3
Cali, 45,524 ..... C 2
Cantinela ..... C 2
Cartagena, 51,382 ..... A 2
Cartago, 36,632 ..... C 2
Casanare ..... B 3
Cataca ..... A 3
Chaparral, 15,486 ..... C 2
Charala, 9,861 ..... B 3
Chinu, 11,953 ..... B 2
Chiquenquira, 14,511.. B 3
Chiriguana, 6,515 ..... B 2
Cienago, 14,610 ..... A 3
Cuamo ..... C 2
Cucuta, 29,179 ..... B 3
Curaro ..... C 3
Dabeida, 6,755 ..... B 2
De Atabapo ..... C 4
Dibulla ..... A 3
Eliconia, 4,774 ..... B 2
Espinal, 16,274 ..... C 2
Fusagasuga, 13,443 ... C 3
Guaca, 6,083 ..... B 3
Guacamoyo ..... C 3
Guamal, 5,461 ..... B 3
Guasdulito ..... B 3
Guaturiva ..... C 3
Guayabal, 3,389 ..... C 3
Hipolito ..... C 4
Honda, 8,636 ..... B 3
Hurtados ..... B 2
Ibague, 24,693 ..... C 2
Ipiales, 14,615 ..... C 2
Iraca ..... C 3
Iscuande, 7,113 ..... C 2
Ituango, 15,246 ..... B 2
Jigante ..... C 2
Joroy ..... A 3
Juan Veljo ..... C 4
Labranzagrande, 3,408 ..... B 3
La Hacha, (Rio Hacha) 9,426 ..... A 3
Le Mesa, 11,123 ..... C 3
La Plata, 5,130 ..... C 2
Llora ..... B 2
Macaquinha ..... C 3
Magangue, 13,406 ..... B 3
Mahates, 5,355 ..... A 2
Malpures ..... B 4
Majagua ..... B 3
Manbuiro ..... C 4
Manizales, 39,643 ..... B 2
Marinillo, 8,216 ..... B 2
Medellin, 79,146 ..... B 2
Melgar, 8,117 ..... C 3
Micay ..... C 2
Mituas ..... C 4
Mocoa, 1,380 ..... C 2
Mompoz, 14,703 ..... B 3
Moniquira, 10,764 ..... B 3
Montepa ..... C 2
Morales, 3,979 ..... B 3
Moro ..... C 2
Mosquitos ..... C 3
Murinda, 3,150 ..... B 2
Mutrim ..... C 3
Muzo, 2,921 ..... B 3
Naipo ..... C 3
Nare ..... B 3
Natagaimo, 13,278 ... C 2
Nazareth, 9,409 ..... C 4
Nechi ..... B 3
Nelva, 21,852 ..... C 2
Noanama ..... C 2
Novita ..... C 2
Ocana, 6,078 ..... B 3
Ocune, 16,814 ..... C 3
Ocupano ..... C 3
Pachaquiaro ..... A 3
Palmira ..... C 2
Palmira, 12,390 ..... C 2
Pamplona, 14,834 ..... B 3
Pasto, 27,760 ..... C 2
Pavas, 2,839 ..... B 3
Penol, 6,295 ..... C 2
Pilar ..... B 3
Popayan, 20,000 ..... C 2
Pueblo Nuevo ..... B 4
Puerto Berrio, 4,511.. B 3
Purificacion, 15,812... C 2
Putumaya ..... C 2
Quibda, 15,756 ..... B 2
Quilichao, 4,429 ..... C 2
Raya ..... C 4
Remedios, 10,000 ..... B 3
Remolino, 4,951 ..... A 3
Rio Hacha, 9,426 ..... A 3
Rionegro, 9,155 ..... B 2
Riosucio, 16,502 ..... B 2
Sabana ..... C 3
Sabanalarga, 7,025 .... A 3
Salamina Honda, 7,792. B 3
San Antonio ..... A 3
San Augustin ..... C 2
San Carlos, 5,412 ..... B 2
San Fernanado ..... C 4
San Jil, 10,000 ..... B 3
San Jose ..... C 4
San Jose de Cucuta, (Cucuta) 12,000 ..... B 3
San Juan, 13,075 ..... A 3
San Juan ..... C 4
San Martin, 3,444 ..... C 3
San Pablo, 10,078 ..... B 3
San Pelayo, 6,231 ..... B 2
Santa Ana ..... C 4
Santa Marta, 9,000 ... A 3
Santander, 9,867 ..... B 3
Santa Rosa, 1,201 ..... B 3
Santa Rosa ..... C 4
Savanilla, 2,000 ..... A 3
Silva ..... C 2
Simana ..... B 3
Soata, 12,000 ..... B 3
Socorro, 20,000 ..... B 3
Solano ..... C 2
Soldado, 4,088 ..... A 3
Sonson, 29,346 ..... B 2
Sucio ..... B 2
Suguaro ..... C 4
Tacoloa ..... B 3
Tame, 1,287 ..... B 3
Tebi ..... C 4
Tehada ..... B 2
Tenerife, 3,514 ..... B 3
Timana, 6,731 ..... C 2
Timbique ..... C 2
Tiriquin ..... C 4
Tocaima, 10,306 ..... C 3
Tumaco, 11,702 ..... C 2
Tunya, 10,000 ..... B 3
Tuquerres, 15,652 ..... C 3
Turagua ..... B 3
Turbo, 8,400 ..... B 2
Uaracapari ..... C 3
Ubate, 9,597 ..... B 3
Urrao, 13,052 ..... B 2
Valle de Upar, 7,301.. A 3
Velez, 8,637 ..... B 3
Vicencio ..... C 3
Villavieja, 4,092 ..... C 2
Villeta, 5,934 ..... C 3
Yarumal, 21,250 ..... B 2
Yungilla ..... C 2
Yuracyacu ..... C 2
Yutica ..... C 4
Zapatoca, 10,598 ..... B 3
Zapatosa, 290 ..... B 3
Zapuara ..... C 3
Zaragoza, 2,664 ..... B 2

ECUADOR

ECUADOR

PLACE POP. INDEX

Aguamo ..... D 2
Alausi, 6,200 ..... D 2
Ambato, 10,000 ..... D 2
Amotape ..... D 1
Andreas ..... D 3
Archidona, 2,000 ..... D 2
Atacames ..... C 2
Avila ..... D 2
Azogues ..... D 2
Babahoyo, 2,000 ..... D 2
Baeza, 600 ..... D 2
Caclamonga ..... D 2
Canelos ..... D 2
Casa Cunti ..... D 2
Chimbo ..... D 2
Chones ..... D 1
Coca ..... D 2
Concepcion, 1,000 ..... C 2
Cotocachi ..... C 2
Cuenca, 50,000 ..... D 2
Duran, 1,000 ..... D 2
Esmeraldas, 4,000 .... C 2
Guaranda, 4,000 ..... D 2
Guayaquil, 93,851 ..... D 1
Ibarra, 13,000 ..... C 2
Jima ..... D 2
Jipyapa (Xipixapa) 7,000 ..... D 1
Jiron ..... D 2
Juntas ..... D 2
Latacunga, 10,000 .... D 2
Loja, 10,000 ..... D 2
Loreto ..... D 2
Macara ..... D 1
Macas ..... D 2
Machachi, 2,000 ..... D 2
Machala ..... D 2
Maloca ..... D 3
Manta ..... D 1
Miritis ..... D 3
Montecristi, 2,000 ... D 1
Morro, 1,000 ..... D 1
Napo ..... D 2
Narous ..... D 2
Ona ..... D 3
Otavalo, 6,000 ..... C 2
Pedernales ..... D 1
Peguas ..... D 3
Pina ..... D 2
Pinches ..... D 2
Portet ..... C 1
Povra ..... D 2
Pueblo Viejo ..... D 1
Puerto Nuevo ..... C 2
Puerto Viejo, 6,000 ... D 1
Quevera ..... D 2
Quito, 70,000 ..... D 2
Riobamba, 18,000 ..... D 2
Rosario ..... D 2
San Christoval ..... D 4
San Francisco ..... C 1
San Miguel ..... C 2
San Pablo ..... C 2
San Pedro ..... D 2
San Rafael ..... D 2
Santa Inez ..... D 2
Santa Rosa ..... D 2
Sara-Yacu ..... D 2
Siasig ..... D 2
Sibombe ..... D 2
Tacunga (Latacunga) 10,000 ..... D 2
Tales ..... C 2
Varinas ..... D 2
Vermeja ..... D 4
Xipixapa ..... D 1
Yancos ..... D 2
Zaraguro ..... D 2
Zaruma, 6,000 ..... D 3
Zumba ..... D 2

Falkland Islands

Port Louis ..... O 6
Port William ..... O 6

BRITISH GUIANA

BRITISH GUIANA

PLACE POP. INDEX

Acarabisi ..... B 5
Ackar ..... B 5
Akyma ..... B 6
Anaparle ..... B 6
Aputerle ..... C 6
Arinda ..... C 6
Ayupa ..... C 6
Bartika Grove ..... B 6
Berlin ..... B 6
Cadui ..... B 6
Camacusa ..... B 5
Canyaballi ..... B 6
Caraputa ..... C 6
Cartunie ..... B 6
Cassowa ..... B 5
Cumaku ..... C 6
Curita ..... C 6
De Hoop ..... B 6
Georgetown, 53,580 ..... B 6
Glasgow ..... B 6
Hopetown, 2,000 ..... B 6
Imoti ..... B 6
Kiblerie ..... B 6
Mahaica, 598 ..... B 6
Malapi ..... B 6
Marocco ..... B 6
Morababa ..... B 6
Morai ..... C 6
New Amsterdam, 8,903 B 6
Palemon ..... B 6
Quarquia ..... C 6
Queenstown, 1,619... B 6
Red Cliff ..... C 6
Roca ..... C 6
Sarama ..... C 6
Tenette ..... C 6
Turuma Vill ..... C 6
Umati ..... C 6
Walka ..... B 6
Waralp ..... C 6
Warina ..... B 6

DUTCH GUIANA

DUTCH GUIANA

PLACE POP. INDEX

Abouca ..... B 7
Albina ..... B 7
Apuru ..... B 6
Batavia ..... B 6
Burnside ..... B 6
Caledonia (Nassau).. B 6
Catharine Sophia.... B 6
Coronie ..... B 6
Cottica ..... C 7
Fort New Amsterdam B 6
Hughesburg ..... B 6
Mantobi ..... C 7
Nassau (Caledonia)... B 6
New Rotterdam (Nickerie) ..... B 6
Nickerie (New Rotterdam) ..... B 6
Ochi ..... C 7
Paramaribo, 36,038 ..... B 6
Sangato ..... C 7
Savane ..... B 7
Tomatal ..... C 6
Vredenburg ..... B 7
Wayombo ..... B 6
Yamaike ..... C 7

FRENCH GUIANA

FRENCH GUIANA

PLACE POP. INDEX

Acouli ..... C 7
Apoike ..... C 7
Apouroure ..... C 7
Cayenne, 13,527 .... D 7
Assissi ..... C 7
Cap Bastien ..... B 7
Cormontibo ..... C 7
Edouard ..... C 7
Guizanbourg ..... C 7
Iracoubo ..... B 7
Kaw ..... C 7
Mana ..... B 7
Montouli ..... C 7
Peio ..... C 7
Philemon ..... C 7
Pierre ..... C 7
Pilliipou ..... C 7
Ridel ..... C 7
Roura ..... C 7
Saint Georges ..... C 7
Saint Goumarsoua .... C 7
Saint Laurent ..... B 7
Saint Paul ..... C 7
Sinnamarie ..... B 7
Tonate ..... C 7
Yary ..... C 7

PARAGUAY

PARAGUAY

PLACE POP. IMDEX

Acay ..... J 6
Apatudia ..... H 6
Apatuya ..... H 6
Aquidabin ..... H 6
Asuncion, 99,836 ... J 6
Belen, 10,000 ..... H 6
Bellavista, 5,500 ..... H 6
Caaquasu, 7,000 ..... J 6
Caazapa, 17,531 ..... J 6
Carapegui, 15,000 ..... J 6
Concepcion, 15,000 ... H 6
Cor fluencia ..... H 6
Curuguati, 3,400 ..... H 6
Encarnacion, 12,500 ... J 6
Fort Olympo ..... H 6
Gavilancue ..... H 6
Horqueta, 7,000 ..... H 6
Humaita, 4,205 ..... J 6
Iaguaron, 2,000 ..... J 6
Ibiray ..... J 6
Ibitimi, 2,000 ..... J 6
Ibitiragay ..... H 7
Ita, 14,000 ..... J 6
Itacuruba ..... H 6
Jesus, 4,800 ..... J 6
Lima, 2,500 ..... H 6
Mercedes ..... J 6
Panadero ..... H 6
Paraguari, 11,328 .... J 6
Pilar, 10,000 ..... J 6
Pirayu, 10,000 ..... J 6
San Carlos ..... H 6
San Estanislas, 13,600. J 6
San Ignacio, 6,700 ..... J 6
San Juan ..... J 6
San Miguel, 5,000 ..... J 6
San Pedro, 8,700 ..... H 6
Santa Maria ..... J 7
Villa Concepcion, 15,600 ..... J 6
Villa Franca, 10,000,.. J 6
Tacuaras ..... J 6
Tacuaty ..... H 6
Tatagua ..... H 6
Villa Azara ..... J 7
Villa Occidental ..... J 6
Villa de Salvador .... H 6
Villa Rica, 26,000 ..... J 6
Villeta, 10,000 ..... J 6
Yhu, 3,231 ..... H 6
Ygatimi ..... H 6
Yuty, 12,000 ..... J 6

PERU

PERU

PLACE POP. INDEX

Abancay, 5,000 ..... F 3
Acari, 6,000 ..... G 2
Acobamba, 1,770 ..... F 3
Acos ..... F 3
Acura-Caya ..... E 3
Anco ..... F 3
Andacay ..... G 2
Andojes ..... F 3
Aplao ..... G 3
Apo ..... G 3
Arequipa, 35,000 ..... G 2
Ascope, 2,157 ..... E 2
Asia ..... F 3
Atico ..... G 3
Atiquipa ..... G 3
Aya ..... E 2
Ayacucho, 14,346 ..... F 3
Ayapata ..... F 3
Ayavaca ..... D 2
Ayaviri ..... F 3
Ayuanco ..... F 3
Bagua ..... E 2
Balsapuerto, 2,500 .... E 2
Barranca ..... D 2
Borja ..... D 2
Caballococha ..... D 2
Cachapoyas, 5,000 .... E 2
Calumpanas ..... E 2
Cajamarca, 12,000 .... E 2
Cajamarquilla, 8,000.. E 2
Cajatambo, 3,500 ..... F 3
Calca, 1,315 ..... F 2
Callao, 34,346 ..... F 3
Calleria ..... E 3
Camana, 6,000 ..... G 2
Camires ..... E 3
Camucheros ..... D 3
Canaria ..... E 2
Canete, 3,500 ..... F 3
Cangallo ..... F 2
Canlumaza ..... E 2
Canta ..... F 3
Cantumaya ..... E 3
Caravell, 3,500 ..... G 2
Caraz, 6,000 ..... F 2
Carhuacaya ..... F 3
Cashiboya ..... E 2
Castro Vireyna, 1,500. F 2
Celendin, 3,000 ..... E 2
Cerro de Pasco, 15,000. F 2
Chachapoyas, 5,000 ... E 3
Chala ..... G 2
Chancay, 2,500 ..... F 2
Chavin ..... F 2
Chayavilas ..... E 2
Chiclayo, 15,000 ..... E 2
Chilca ..... F 2
Chimbote, 1,500 ..... E 2
Chirrhul ..... D 2
Chononillo ..... E 2
Chota, 2,500 ..... E 3
Chuquibamba ..... G 3
Cochaquinas ..... D 3
Concepcion, 18,277... F 2
Consaya ..... F 3
Coporaque ..... F 3
Corongos, 3,000 ..... E 2
Cotahuasi ..... F 3
Crucero ..... F 3
Cumbicus ..... E 2
Cunuyacu ..... E 3
Cuterao, 1,189 ..... E 2
Cuzco, 12,500 ..... F 3
Destacamento ..... D 3
Eten, 3,000 ..... E 2
Ferenofe, 8,000 ..... E 1
Fonte Vera ..... D 2
Guadalupe, 2000 ..... E 2
Guarmey ..... F 2
H 'Oje ..... E 3
Huacar ..... F 2
Huacho, 6,283 ..... F 2
Huamachuco, 4,000 .. E 2
Huancavelica, 8,000.. F 3
Huanco, 7,500 ..... E 2
Huanta, 4,000 ..... F 3
Huaras, 7,646 ..... E 2
Huari ..... E 2
Huarochiri, 1,467 ... F 2
Huaylas, 6,000 ..... E 2
Ica, 9,000 ..... F 2
Ilave, 950 ..... G 3
Iquitos, 12,000 ..... D 3
Islay ..... G 4
Jaen ..... E 2
Janja, 15,000 ..... F 2
Juan del Rio ..... E 2
Juanguy ..... E 2
Juli, 1,087 ..... G 4
Jullaca, 2,500 ..... G 3
Laguna ..... E 2
Lagunas ..... E 2
Lamas, 3,135 ..... E 2
Lambayeque, 3,000 ... E 2
La Merced ..... F 3
Lamud, 2,200 ..... E 2
Lares ..... F 3
Lima, 175,000 ..... F 2
Llata, 2,888 ..... E 2
Lluta ..... G 3
Loreto, 1,200 ..... D 3
Lupuna ..... E 2
Macusani ..... F 3
Mala ..... F 2
Maras, 4,421 ..... F 3
Maroa ..... F 2
Maromuruti ..... D 3
Matucana, 1,110 ..... F 2
Mayro ..... F 3
Miguel ..... E 2
Mirgaso ..... E 2
Moche ..... E 2
Mollendo, 7,000 ..... G 3
Moquegua, 6,000 ..... G 3
Motupe, 4,861 ..... E 1
Moyobamba, 10,000.. E 2
Nasca ..... F 3
Nanta ..... D 3
Nicas ..... G 3
Ocona, 1,292 ..... G 3
Olleros ..... E 2
Omaguas ..... D 3
Omas ..... F 2
Omate ..... G 3
Oran ..... D 3
Otoca ..... F 3
Pabur ..... E 1
Paca-cura ..... E 2
Pacasmayo, 3,000 .... E 2
Pachiri ..... F 3
Pallasca, 5,000 ..... E 2
Palpa ..... F 3
Pampas, 3,000 ..... F 2
Pandura ..... D 3
Panga ..... E 3
Parinari ..... D 3
Paruro ..... F 3
Pativilca ..... F 2
Paucartambo, 1,034.. F 3
Pausa, 2,016 ..... G 3
Payta, 3,500 ..... E 1
Pebas ..... D 3
Peca ..... E 2
Penachi ..... E 2
Peruate ..... D 3
Pisana ..... E 2
Pisco, 4,000 ..... F 2
Pisquitin ..... F 3
Piura, 10,000 ..... E 1
Pomabamba, 2,084... E 2
Providencia ..... F 3
Puca ..... E 3
Pucara, 1,179 ..... F 3
Punba Tipisa ..... E 3
Puno, 6,000 ..... G 4
Puquia, 1,513 ..... F 3
Quilcate ..... E 2
Quilco ..... G 3
Recuary, 3,000 ..... E 2
Regis ..... D 3
Rosalina ..... F 3
Royaboya ..... E 3
Sanaya ..... E 3
Sancudo ..... D 3
Sandia ..... F 4
Sanirlato ..... F 3
San Ignacio ..... E 2
San Miguel ..... F 3
San Pedro ..... D 3
Santa, 3,000 ..... E 2
Santa Cruz ..... E 2
Santander ..... D 2
Santa Rosa ..... F 3
Santa Rosa ..... E 3
Santiago ..... E 2
Santiago ..... F 2
Santiago, 1,200 ..... F 2
San Tomas ..... E 3
San Tomas ..... E 2
Saposoa, 3,500 ..... E 2
Saran ..... E 2
Sara-Yacu ..... E 2
Sayan ..... F 2
Sechura ..... E 1
Shebuna ..... E 3
Siguas ..... G 3
Sihuas, 1,391 ..... E 2
Sinsicape ..... E 2
Sion ..... E 2
Supe, 1,449 ..... F 2
Surobamba ..... F 3
Tabaiosos, 1,412 ..... E 2
Tambo ..... G 3
Tambo ..... D 1
Tapichi ..... D 3
Tarapoto, 9,000 ..... E 2
Tarma, 8,000 ..... F 2
Termopilas ..... F 3
Tinta Ru, 1,299 ..... F 3
Tisco ..... G 3
Tocache ..... E 2
Tonquini ..... F 3
Truxillo, 11,000 ..... E 2
Tumbez, 2,200 ..... D 1
Unini, 2,000 ..... F 3
Urarinas ..... D 2
Urubamba, 1,767 ..... F 3
Vaca Marina ..... D 3
Valle ..... E 2
Vilcabamba ..... E 2
Vinas ..... F 2
Viru, 1,243 ..... E 2
Yauco, 9,000 ..... G 3
Yauri, 1,018 ..... F 3
Yauyos ..... F 2
Yca (Ica) 9,000 ..... F 2
Ychosan ..... E 2
Yeveros ..... E 2
Ylo ..... G 3
Yuabaya ..... G 2
Yurimaguas, 1,200.... E 2

URUGUAY

URUGUAY

PLACE POP. INDEX

Acequa ..... K 7
Artigas, 4,106 ..... K 7
Carmen ..... K 6
Castillos ..... K 7
Cebollati, 3,049 ..... K 7
Cerro de San Jose .... K 6
Colonia, 8,021 ..... K 6
Corrales, 3,031 ..... K 7
Canapira ..... K 6
Duraznо, 10,597 ..... K 6
Federacion ..... K 6
Florida, 10,606 ..... K 6
Fort Ste. Tereza ..... K 7
Hersidero ..... K 6
Isla de Cabellas, 1,867. K 6
Los Corrales ..... K 6
Maldonado, 5,000 ..... K 7
Mercedes, 23,000 ..... K 6
Minas, 13,345 ..... K 6
Montevideo, 361,950 ..... K 5
Nico Perez ..... K 6
Pando, 7,927 ..... K 6
Paysandu, 26,000 ..... K 6
Piedras ..... K 6
Purificacion ..... K 6
Rio Negro ..... K 6
Rivera, 8,986 ..... K 6
Rocha, 12,200 ..... K 7
Rosario, 10,682 ..... K 6
Salto, 30,000 ..... K 6
San Carlos, 5,104 ..... K 7
San Fructuoso, 6,546. K 6
San Jose, 12,297 ..... K 6
San Miguel ..... K 7
San Raymon, 4,956... K 6
Santa Lucia, 1,781.... K 6
Santa Rosa, 2,000 ..... K 6
Soriano, 6,306 ..... K 6
Tala, 9,086 ..... K 6
Villa de Melo ..... K 7
Vivoras ..... K 6

VENEZUELA

VENEZUELA

PLACE POP. INDEX

Achagua ..... B 5
Achaguas ..... B 4
Aguasia ..... B 5
Altagracia, 7,000 ..... A 3
Altagracia ..... B 4
Angostura (Ciudad Bolivar) 8,484 ..... B 5
Aragua ..... B 5
Aragua, 6,523 ..... B 5
Araya ..... A 5
Arecuna ..... B 5
Areo ..... B 5
Aricagua, 8,000 ..... B 3
Arichuna ..... B 4
Aripao ..... B 4
Aroa ..... A 4
Ascuncion, 3,160 ..... A 5
Atures ..... B 4
Avechica ..... B 5
Barapang ..... C 5
Barcelona, 14,089 .... A 5
Barquisimeto, 27,069. B 4
Barrancas ..... B 5
Bocono, 13,233 ..... B 4
Bolivar Colony, 17,535. A 4
Borbon ..... B 5
Bruzual ..... B 4
Buanarito ..... B 4
Buena Vista ..... C 4
Buena Vista ..... A 3
Cadiva ..... B 5
Calcara ..... B 4
Calcara ..... B 5
Calgua ..... B 5
Calabozo, 8,159 ..... B 4
Camaguan, 3,468 ..... B 4
Canagua ..... B 4
Capatarida, 2,000 .... A 3
Caracas, 90,000 ..... A 4
Carakitta ..... C 5
Caranacura ..... B 5
Caratal Mines ..... B 5
Cariaco, 7,000 ..... A 5
Cariben ..... B 4
Caripe ..... A 5
Caris ..... B 5
Carora, 6,000 ..... B 3
Carupano, 10,897 ..... A 5
Cojedes ..... B 4
Coro, 10,161 ..... A 4
Cumana, 12,057 ..... A 5
Cumano ..... B 5
Cura ..... B 5
Cura, 15,792 ..... B 4
Esmeraldas ..... C 4
Espino ..... B 4
Estevao ..... C 4
Federacion ..... A 3
Freiles ..... B 5
Grita, 10,000 ..... B 3
Guaca ..... B 3
Guacara, 13,407 ..... A 4
Guacipati, 3,052 ..... B 5
Guanare, 10,880 ..... B 4
Guaribe ..... B 4
Guiria ..... A 5
Guri ..... B 5
Guzman ..... B 4
Iguana ..... B 4
Imataca ..... B 5
La Guayra, 14,000 .... A 4
La Gunillas ..... A 3
La Rita ..... A 3
Libertad

INDEX OF EUROPE

ALBANIA

Duleigno ..... L 9
Durazzo, 5,600 ..... L 9
Koritza, 8,000 ..... L 9
Skutari, 32,000 ..... L 9
Valona, 6,500 ..... L 9

ANDORRA

Andorra, 910 .. ... K 4

AUSTRIA

Gratz, 157,000 ..... J 8
Innsbruck, 57,000 ..... J 7
Klagenfurt, 16,756 ..... J 8
Linz, 71,000 ..... I 8
Odenburg, 33,478 ..... J 8
Salzburg ..... I 8
Tolz ..... J 7
Vienna, 2,150,000 .... I 8

BELGIUM

Antwerp, 322,857 ..... H 6
Brussels, 685,268 .. H 6
Ghent, 165,655 ..... H 6
Liege, 166,697 ..... H 6
Michlin ..... H 6
Mons, 26,749 ..... H 6
Namur, 31,681 ..... H 6
Ostend, 45,973 ..... H 5

BULGARIA

Burghas, 5,000 ..... K 11
Kezanlik, 21,000 ..... K 11
Kostendil, 10,639 ..... L 10
Nikopoli, 10,000 ..... K 11
Petritz, 7,500 ..... L 10
Philippopolis, 47,981 .. L 11
Plevna, 23,049 ..... K 11
Rustchuk , 36,255 .... K 11
Shumla, 22,225 ..... K 11
Sistova, 12,482 ..... K 11
Slivno, 50,598 ..... K 11
Sofia, 102,812 ..... L 10
Tirnova ..... K 11
Varna, 41,419 ..... K 11
Widin, 20,944 ..... K 11

CZECHOSLOVAKIA

Aussig, 40,000 ..... H 8
Bartfeld, 5,069 ..... I 10
Brunn, 135,000 ..... I 8
Eger, 20,000 ..... I 8
Iglau, 23,000 ..... I 8
Kaschau, 48,000 ..... I 10
Koniggratz, 7,816 ..... I 8
Kremnitz, 9,000 ..... I 9
Munkacsi, 11,000 .... I 10
Olmutz, 19,761 ..... I 9
Pilsen, 85,000 ..... I 8
Prague, 550,000 ..... I 8
Pressburg, 85,000 ..... I 9
Shemnitz, 15,280 ..... I 9
Titschein ..... I 9
Trentschin, 5,100 ..... I 9
Troppau, 22,867 ..... I 9
Zmaim, 15,516 ..... I 8

DANZIG (Free City)

Danzig, 170,337 ..... G 9

DENMARK

Aalborg, 33,102 ..... F 7
Aarhuus, 65,858 ..... F 7
Bornholm Island .... G 8
Copenhagen, 605,772 ..... F 8
Esbjerg, 13,490 ..... F 7
Holstebro, 5,020 ..... F 7
Nepo, 2,322 ..... G 8
Odense, 45,303 ..... G 7
Preasto, 1,500 ..... G 8
Randers, 24,428 ..... F 7
Ribe, 4,280 ..... G 7
Ringkjobing, 2,290 .. F 7
Rosins ..... F 7
Thisted, 6,130 ..... F 7
Thorsham, 1,303 ..... C 5
Veile, 4,592 ..... F 7
Viborg, 8,623 ..... F 7
Zealand Island ..... F 8

ENGLAND

Alnmouth, 542 ..... F 5
Barnstaple, 14,485 .... G 4
Bath, 69,173 ..... G 4
Berwick, 200 ..... F 5
Birmingham, 840,202 . G 5
Blackburn, 130,855 .. F 4
Bradford, 288,458 ..... F 4
Brighton, 162,778 ..... H 5
Bristol, 357,048 ..... G 4
Cambridge, 55,812 .... G 5
Carlisle, 46,420 ..... F 5
Channel Island, 98,399 H 4
Chester, 39,028 ..... G 4
Coventry, 106,349 .... G 5
Cromer, 4,073 ..... G 5
Cyprus Island ..... N 13
Derby, 123,410 ..... G 4
Dover, 43,232 ..... H 5
Durham, 15,956 ..... F 5
Falmouth, 14,132 ..... H 5
Folkstone, 33,502 .... H 5
Gloucester, 46,112 .... G 4
Greenwich, 95,968 .... H 5
Harwich, 13,622 ..... G 5
Hull, 177,991 ..... G 5
Ipswich, 73,932 ..... G 5
Isle of Man, 52,016 .. F 4
Karpasso ..... N 13
Kendal, 14,033 ..... F 4
Lancaster, 41,410 .. ... F 4
Larnaka, 9,262 ..... N 24
Launceston, 4,117 ..... G 3
Leeds, 453,170 ..... G 5
Leicester, 227,222 .... G 5
Lewis Island ..... E 4
Lincoln, 57,285 ..... G 5
Liverpool, 746,421 .... G 4
London, 4,521,685 .. H 5
Malta Island ..... N 8
Manchester, 714,333 .. G 5
Micosia ..... N 13
Middlesborough, 104,767 ..... F 5
Monmouth, 5,269 ..... G 4
Morphu ..... N 13
Newcastle, 222,708 .... F 5
Norwich, 119,083 ..... G 5
Nottingham, 259,904 .. G 5
Oxford, 52,979 ..... G 5
Peel, 2,605 ..... F 4
Penzance, 13,478 ..... H 3
Plymouth, 112,030 .... H 4
Portsmouth, 231,141 .. H 4
Preston, 117,088 ..... F 4
Reading, 77,908 ..... G 4
Salisbury, 19,891 ..... H 4
Scarborough, 37,201 .. G 5
Scilly Islands, 2,097 .. H 3
Sheffield, 407,313 ..... G 4
Southampton, 119,012 H 4
Stafford, 23,383 ..... G 4
Sunderland, 165,289 .. F 5
Valetta ..... N 8
Yarmouth, 847 ..... G 5
York, 78,039 ..... G 5

ESTHONIA

Dago (Island) ..... E 10
Dorpat, 60,000 ..... F 11
Hapsal ..... E 10
Narva, 35,000 ..... E 11
Oesel (Island) ..... F 10
Pernau, 23,000 ..... F 10
Reval, 160,000 ..... E 10
Weissenstein, 2,039 .. E 10

FINLAND

Abo, 56,168 ..... E 10
Aland Islands ..... E 9
Bjorneborg, 17,603 .. D 10
Bhraestadt, 3,339 .... C 10
Christinestad, 2,687 .. D 10
Hango ..... E 10
Helnola, 1,292 ..... D 10
Helsingfors, 187,544 ..... E 10
Jacobstadt, 2,168 .... D 10
Joensun, 2,819 ..... D 11
Kajana, 1,220 ..... C 11
Kuopio, 18,106 ..... D 11
Lovisa, 1,755 ..... E 10
Nikolaistad, 24,430 .. D 10
Nystad, 3,908 ..... E 10
St. Michel ..... D 11
Sordavala ..... D 11
Tammerfors, 46,353 .. D 10
Tavastehus, 4,644 .... E 10
Tornea, 1,250 ..... C 10
Uleaborg, 21,940 .... C 10
Viborg, 29,753 ..... E 11

FIUME

Fiume, 49,806 ..... J 8

FRANCE

Abbeville ..... H 5
Agen, 23,294 ..... J 4
Aix, 23,336 ..... K 5
Ajaccio, 20,197 ..... L 6
Albi, 17,756 ..... K 5
Amiens, 93,207 ..... H 5
Angers, 83,786 ..... I 4
Angouleme, 33,211 .. J 4
Annecy, 12,173 ..... J 6
Arles, 30,000 ..... K 5
Arras, 26,080 ..... H 5
Auch, 13,638 ..... J 4
Aurillac, 15,824 ..... J 5
Auxerre, 21,929 ..... I 5
Avignon, 49,304 ..... K 5
Avranches, 8,137 ..... H 4
Bar-le-Duc, 17,068 .... I 6
Bastia, 26,482 ..... K 6
Bayonne, 27, 192 ..... J 4
Beauvais, 19,841 ..... H 5
Belfort, 39,371 ..... I 6
Besancon, 57,978 ..... I 6
Beziers, 53,128 ..... K 5
Biarritz, 15,756 ..... J 4
Blois, 23,955 ..... I 5
Bouifacio, 2,755 ..... L 6
Bordeaux, 261,678 .... J 4
Boulogne, 57,027 ..... H 5
Bourg, 18,968 ..... J 6
Bourges, 45,735 ..... I 5
Brest, 90,540 ..... H 3
Caen, 46,934 ..... H 4
Cahors, 13,650 ..... J 4
Calais, 72,322 ..... H 5
Calvia ..... K 6
Cannes, 29,656 ..... K 6
Carcasonne, 30,689 .. K 4
Chalons-sur-Marne, 31,367 ..... I 5
Chalons-sur-Saone, 31,550 ..... J 6
Chambery, 22,958 .... J 6
Chartres, 24,103 ..... I 5
Chateauroux, 26,095 .. I 5
Chaumont, 13,870 .... I 6
Cherbourg, 43,731 .... H 4
Clermont Ferrand, 65,386 ..... J 5
Corsica Island ..... L 6
Dieppe, 22,338 ..... H 5
Digne, 7,317 ..... K 6
Dijon, 76,847 ..... I 5
Doual, 36,314 ..... H 5
Draguignan, 9,974 ... K 6
Dunkirk, 38,267 ..... H 5
Epinal, 30,042 ..... I 6
Etampes, 8,985 ..... I 5
Foix, 7,568 ..... K 4
Gap, 10,647 ..... J 6
Givet, 7,083 ..... H 6
Grenoble, 77,438 ..... J 6
Gucret, 7,799 ..... J 4
Havre (le Havre) 136,159 ..... H 4
Kolmar ..... I 6
Laon, 14,129 ..... H 5
La Rochelle, 36,871 .... I 4
La Roche-Sur-Yon, 12,215 ..... I 4
Laval, 33,252 ..... I 4
Le Creuzot, 30,584 .... I 5
Le Mans, 69,361 ..... I 5
Le Puy, 20 308 ..... J 5
Libourne, 20 085 ..... J 4
Lille, 217,807 ..... H 5
Limoges, 92 181 ..... J 4
Lorient, 49,039 ..... I 3
Lyon, 523,796 ..... J 5
Macon, 19,779 ..... J 5
Marseille, 550,619 .... K 5
Metz, 68,598 ..... I 6
Mezieres, 10,403 ..... H 6
Montauban, 29,778 .... J 4
Mont-de-Marsan, 12,091 ..... J 4
Montpellier, 80,230 .. K 5
Mulhausen, 95,041 .... I 6
Nancy, 119,949 ..... I 6
Nantes, 107,535 ..... I 4
Narbonne, 28,173 .... K 5
Neuchatel, 4,006 ..... J 6
Nevers, 27,706 ..... I 5
Nice, 142,940 ..... K 6
Nimes, 80,437 ..... K 5
Niort, 23,225 ..... I 4
Orleans, 72,096 ..... I 5
Paris, 2,888,110 .... I 5
Pau, 37,149 ..... K 4
Perigueux, 33,548 .... J 4
Perpignan, 39,510 .... K 5
Poitiers, 41,242 ..... I 4
Porto Vecchio, 1,775 .. L 6
Port Vendres, 3,051 .. K 5
Privas, 7,290 ..... J 5
Quimper, 19, 367 ..... H 3
Reims, 115,178 ..... I 5
Rennes, 79,372 ..... I 4
Roanne, 36,397 ..... J 5
Rochefort, 35,019 ..... I 4
Rodez, 15,386 ..... J 5
Rouen, 124,978 ..... H 5
Saint Brieuc, 23,945 .. H 4
Saint Etienne, 148,656 . J 5
Saint Lo, 11,445 ..... H 4
Saint Malo, 9,883 ..... I 4
Saint Nazaire, 38,267 .. I 4
Saint Quentin, 55,571 . H 5
Sartona ..... L 6
Sedan, 20,292 ..... H 6
Strasbourg, 178,891 .. I 4
Tarbes, 24,179 ..... K 5
Toulon, 104,582 ..... K 6
Toulouse, 149,576 ... K 4
Tours, 73,398 ..... I 5
Troyes, 55,486 ..... I 5
Tulle, 17,374 ..... J 4
Ushant Island ..... H 3
Versailles, 60,458 ..... I 5
Vesoul, 9,770 ..... I 6
Verdun ..... I 6
Valence, 25,283 ..... J 5
Vannes, 21,504 ..... I 4

GERMANY

Aachen, 156,143 ..... H 6
Alt Damm, 6,920 .... G 8
Altona, 172,628 ..... G 7
Augsburg, 102,487 .... I 7
Aurich, 6,070 ..... G 7
Baden, 22,066 ..... I 6
Bamberg, 45,000 ..... I 7
Berlin, 1,897,864 .. H 8
Bielefeld, 78,380 ..... H 7
Bremen, 247,437 ..... G 7
Breslau, 512,105 ..... H 9
Brunswick, 143,552 .. H 7
Chemnitz, 287,807 .... H 8
Coburg, 39,553 ..... H 7
Cologne, 516,527 ..... H 6
Crefeld, 129,406 ..... H 6
Cuxhaven, 6,950 ..... G 7
Dannenberg, 1,925 .... G 7
Darmstadt, 87,089 .... I 7
Dessau, 56,605 ..... H 7
Detmold, 14,295 ..... H 7
Dortmund, 282.214 .. H 6
Dresden, 548.308 .... H 8
Dusseldorf, 358,728 .. H 6
Elberfeld, 170,195 .. H 6
Elbing, 58,636 ..... G 9
Emden, 16,620 ..... G 6
Erfurt, 111,463 ..... H 7
Essen, 463,481 ..... H 6
Flensburg, .60,922 .... G 7
Frankfurt (on the Main) 414,576 ..... H 7
Frankfurt (on the Oder) 68,277 ..... H 8
Freiburg, 8.3324 ..... I 6
Fulda, 17,060 ..... H 7
Giessen, 31,153 ..... H 7
Glatz, 15,060 ..... I 8
Glogau, 25,155 ..... H 8
Gorlitz, 85,806 ..... H 8
Gotha, 39,553 ..... H 7
Gottingen, 34,000 .... H 7
Halle, 1,820 ..... H 7
Heidelberg, 56,016 .... I 7
Hamburg, 931,035 .... G 7
Hanover, 302,375 .... H 7
Harburg, 67,025 ..... G 7
Heilbron, 42,688 ..... I 7
Helgoland Island (dismantled) ..... G 7
Hof, 41,126 ..... I 7
Insterburg, 28,100 .. G 10
Kammin, 5,923 ..... G 8
Karlsruhe ..... I 6
Kassel, 153.196 ..... H 7
Kiel, 211.627 ..... G 7
Koblenz (Coblenz) 56,487 ..... H 6
Kolberg, 20,400 ..... G 8
Konigsberg, 6.043 .. G 10
Konigshutte, 5.433 .. I 9
Kottbus, 41,120 ..... H 8
Kozel ..... I 9
Krossen, 7,911 ..... H 8
Kustrin, 17,550 ..... H 8
Leipzig, 589.850 ..... H 8
Liegnitz, 66,620 ..... H 8
Lindau, 5,910 ..... I 7
Lubeck ..... G 7
Luneburg, 24,930 .... G 7
Magdeburg, 279,629 .. H 7
Mainz, 110,634 ..... I 6
Mannheim, 193.902 .. I 6
Marburg, 17,700 ..... H 7
Marienwerder, 9,213 .. G 9
Memmingen, 10,990 .. I 7
Meppen, 4,440 ..... G 6
Minden, 24,550 ..... H 7
Munich, 596.467 ..... I 7
Munster, 90,254 ..... H 6
Neu Strelitz, 11,340 .. G 8
Nordhausen, 28,770 .. H 7
Nuremberg, 333,142 .. I 7
Oldenburg, 30,242 .... G 7
Osnabruck, 65,957 .... H 7
Plauen, 121.272 ..... H 7
Potsdam, 62,243 ..... H 8
Ratibor, 21,640 ..... I 9
Ratisbon, 52,624 ..... I 7
Reutlingen, 29,763 .... I 7
Rostock, 65,353 ..... G 7
Rugen Island ..... G 8
Sagan, 13,400 ..... H 8
Shleswig, 17,250 ..... G 7
Schwerin, 43,131 ..... G 7
Sigmaringen, 4,610 .... I 7
Speyer ..... I 6
Stargard, 28,000 ..... G 8
Stettin, 223,883 ..... G 8
Stralsund, 32,200 ..... G 7
Stuttgart, 286,218 ..... I 7
Templin, 4,730 ..... G 8
Tilsit, 36 000 ..... G 10
Trier, 45,000 ..... I 6
Verden, 9,930 ..... G 7
Weimar, 34,552 ..... H 7
Wetzlar, 8,351 ..... H 7
Wiesbaden, 109,002 .. H 6
Wurzburg, 84,496 ..... I 7
Zwickau, 73,542 ..... H 7

GIBRALTAR

Gibraltar, 25,367 .. M 2

GREECE

Arcadia, 4,707 ..... N 10
Argos, 9,814 ..... M 10
Arta, 7,048 ..... M 10
Athens, 167,479 .... M 10
Candia, 25,185 ..... N 11
Canea, 24,399 ..... N 10
Cerigo Island ..... N 10
Chalcis, 10,958 ..... M 10
Chio, Island ..... M 11
Corinth, 4,124 ..... M 10
Corfu Island ..... M 9
Crete (Candia) Island ..... N 11
Cyclades Island .... N 11
Dedeagatch ..... L 11
Dimotika ..... L 11
Euboea Island ..... M 11
Janina, 16,800 ..... M 10
Kalamata, 15,397 .... N 10
Kastoria L10
Kavalla, 45,000 ..... L 10
Kephalona Island .... M 9
Larissa, 18,011 ..... M 10
Lemnon Island ..... L 11
Lepanto, 2,296 ..... M 10
Leucadia Island ..... M 9
Lisar ..... N 11
Milo Island ..... N 11
Missolonghi, 9,476 .. M 10
Mitylene Island ..... M 11
Nauplia, 5,459 ..... M 10
Naxios Island ..... N 11
Patras, 37,724 ..... M 10
Piraeus, 73,579 .. ... M 10
Pyrgos ..... M 10
Salona, 5,180 ..... M 10
Saloniki, 160,000 ..... L 10
Samos Island ..... M 10
Santorin Islands .... N 11
Seres ..... L 11
Sitia ..... N 11
Sparta, 3,982 ..... N 10
Sporades Islands .... M 10
Thasos Island ..... L 11
Trikkala ..... M 10
Tripolitza (Tripolis) 10,958 ..... M 10
Vagia, 1,101 ..... M 10
Volo, 23,563 ..... M 10
Zante, 13,580 ..... M 10
Zante Island ..... M 10

HUNGARY

Budapest, 900,000 .. J 9
Debreczen, 92,729 .... J 10
Funfkirchen, 35,449 .. J 9
Gran ..... J 9
Kecskemet, 67,000 .... J 9
Miskolcz, 51,459 ..... I 9
Nyriegyhaza 38,085 .. J 10
Raad, 22,900 ..... J 9
Szegedin, 118,991 ..... J 9
Szentes, 31,308 ..... J 9
Telma ..... J 9
Tokay, 4,815 ..... I 10
Vasarhely, 60,833 .... J 9
Veszprin ..... J 9

ICELAND

Akreyri ..... A 4
Bardheyri ..... A 3
Dyrholar ..... B 3
Hvammy ..... A 3
Reykjavik, 6,700 .. A 3
Ripr ..... A 4
Seydifiord ..... B 4
Stykkisholm ..... A 3
Thingvellir ..... B 3

IRELAND
(Irish Free State)

Armagh, 9,836 ..... F 4
Bantry, 3,159 ..... G 3
Belfast, 386,947 ..... F 4
Castlebar, 3,698 ..... F 3
Cork, 76,673 ..... G 3
Drogheda, 12,501 ..... F 4
Dublin, 403,030 .... F 4
Dundalk, 13,128 ..... F 3
Ennis, 5,472 ..... F 3
Enniskillen, 4,847 .... F 3
Galway, 13,255 ..... F 3
Kilkenny, 10.514 ..... G 3
Killarney, 5,796 ..... G 3
Limerick, 38,518 ..... F 3
Londonderry, 40,780 .. F 3
Poll ..... F 3
Queenstown, 8,209 .... G 3
Roscommon, 3,009 .. F 3
Rosslare, 667 ..... G 3
Sligo, 11,163 ..... F 3
Tralee, 9,942 ..... F 3
Valentia Harbor .... F 2
Waterford, 27,464 .... G 3
Wicklow, 3,243 ..... G 3

ITALY

Alessandria, 72,298 .... J 6
Ancona, 56,835 ..... K 7
Andria, 49,569 ..... L 8
Aquila, 21,188 ..... L 8
Arezzo, 44,316 ..... K 7
Ascoli, 28,882 ..... K 8
Asti, 38,045 ..... J 6
Bari, 77,478 ..... L 9
Barletta, 42,022 ..... L 8
Belluno, 18,747 ..... J 7
Benevento, 24 647 .... L 8
Bergamo, 47,772 ..... J 7
Bologna, 152,009 ..... K 7
Bresela, 70.614 ..... J 7
Brindisi, 25,317 ..... L 9
Cagliari, 53,747 ..... M 6
Caltagirone, 44,879 .. N 8
Carrara, 42,097 ..... K 7
Cassano, 6,115 ..... M 8
Catania, 149,295 ..... M 8
Catanzaro, 31,824 .... M 8
Ceprano, 6,185 ..... L 7
Chiavari, 12,500 ..... K 7
Chieti, 26,368 ..... L 8
Civita Vecchia, 17,589 . L 7
Coni, 27,065 ..... K 6
Cosenza, 21,545 ..... M 8
Elba Island ..... K 6
Ferrera, 87,648 ..... K 7
Florence, 205.589 ..... K 7
Foggia, 53.151 ..... L 8
Forli, 43,708 ..... K 7
Gaeta, 5,528 ..... L 7
Gallipoli, 13,552 ..... M 9
Genoa, 234,710 ..... K 6
Gerace, 10,595 ..... M 8
Girgenti, 25,024 ..... M 7
Goritz ..... J 8
Grosseto, 9,599 ..... K 7
Iseli, 2,490 ..... L 6
Lecce, 32,637 ..... L 9
Licata, 22,931 ..... N 8
Lipari Island ..... M 8
Livorno, 98,321 ..... K 7
Macerata, 22,784 ..... K 8
Manfredonia, 12,188 .. L 8
Mantua, 29,142 ..... J 7
Marsala, 57,567 ..... M 7
Messina, 149,778 ..... M 8
Milan, 491,460 ..... J 7
Modena, 64,843 ..... K 7
Modica, 48,962 ..... N 8
Naples, 563,540 ..... L 8
Navara ..... J 6
Nuoro, 7,272 ..... L 6
Oristano, 7,199 ..... L 6
Orte, 5,054 ..... K 7
Otranto, 2,401 ..... M 9
Padua, 82,281 ..... J 7
Palermo, 309,694 ..... M 7
Palmi, 13,297 ..... M 8
Paola, 8,819 ..... M 8
Parma, 49,310 ..... J 7
Pavia, 35,447 ..... J 6
Perugia, 61,385 ..... K 7
Pescara, 7,043 ..... L 8
Piombino, 8,309 ..... K 7
Pisa, 61,321 ..... K 7
Pistoja, 62,606 ..... K 7
Pizzo, 8,552 ..... M 8
Pola ..... K 8
Policastro, 6,010 ..... L 8
Pontecorvo, 12,237 .... L 8
Porto Torres, 4,433 ... L 6
Potenza, 16,185 ..... L 8
Ravenna, 64,031 ..... K 7
Reggio, 44,415 ..... M 8
Rhodes ..... N 12
Rhodes Island ..... N 12
Rimini, 43,203 ..... K 7
Rome, 462,783 ..... L 7
Rovigo, 11,174 ..... J 7
Salerno, 42,727 ..... L 8
Sardinia Island ..... L 6
Sassari, 38,268 ..... L 6
Savona, 38,355 ..... K 6
Sciacca ..... M 7
Sicily, Island ..... M 7
Siena, 28,355 ..... K 7
Spezia, 65,612 ..... K7
Susa, 4,957 ..... J 6
Syracuse, 32,030 ..... N 8
Taranto, 60,733 ..... L 8
Teramo, 24,563 ..... K 8
Terranova, 4,528 ..... L 7
Tortoli, 2,201 ..... L 6
Trapani, 59,452 ..... M 7
Treviso, 33,987 ..... J 7
Trient ..... J 7
Trieste ..... J 8
Turin, 335,656 ..... J 6
Udine, 37,942 ..... J 7
Venice, 151,840 ..... J 7
Verna, 74,271 ..... J 7
Verona, 44,271 ..... J 7
Vesines ..... M 6
Villatri ..... L 7
Vincenza (Vicenza) 44,777 ..... J 7
Zara, 32,870 ..... I 8

LATVIA

Dunaburg ..... F 11
Goldingen, 9,192 ..... F 10
Jacobstadt, 6,091 .... F 10
Libau, 90,744 ..... F 10
Mitau, 46,860 ..... F 10
Riga, 569 200 ..... F 10
Walk, 4,484 ..... F 11
Windau, 6,602 ..... F 10
Wolmar, 2,575 ..... F 11

LIECHTENSTEIN

Vaduz, 1,142 ..... J 7

LITHUANIA

Grodno ..... G 10
Kovno, 90,300 ..... G 10
Oshmiana ..... G 11
Poneviej ..... G 10
Rossieny, 1,630 ..... G 10
Shavli, 31,300 ..... G 10
Sventslany ..... G 11
Telsh, 11,601 ..... G 10
Veleika ..... G 11
Vilkomir, 16,370 ..... G 10
Vilna, 214,600 ..... G 10
Widzi, 6,052 ..... G 11

LUXEMBURG

Luxemburg, 20,335 I 6

MEMEL
(International Control)

Memel, 20,360 ..... G 10

MONACO

Monaco, 3,292 ..... K 6

NETHERLANDS

Amsterdam, 642,162 .. G 6
Arnhem, 70,714 ..... H 6
Assen, 11,300 ..... G 6
Deventer, 32,013 ..... H 6
Flushing, 23,025 ..... H 5
Groningen, 89,895 .... G 6
Hague, The, 353,286 H 6
Helder, 28,818 ..... G 6
Leeuwarden, 42,978 .. G 6
Middelburg, 18,900 .. H 5
Rotterdam, 510,538 .. H 6
Zwolle, 35,619 ..... G 6

NORWAY

Aalesund, 16,660 ..... D 7
Arendal, 11,550 ..... E 7
Bergen, 90,960 ..... E 7
Bodo, 4,870 ..... B 9
Bommel ..... E 7
Boris Gleb ..... A 11
Drammen, 26,000 .... E 8
Egersund ..... E 7
Floro, 676 ..... D 7
Frederikshaid, 11,100 . E 8
Hamar, 4,169 ..... E8
Hammerfest, 2,320 .. A 10
Haugesund, 16,780 .... E 7
Kongsvinger, 1,540 ... E 8
Kopervick, 990 ..... E 7
Kristiania, (Christiania) 263,718 ..... E 8
Kristiansand (Christiansand) 16,960 ..... F 7
Kristiansund (Christiansund) 16,000 .... D 7
Langesund, 1,360 .... E 7
Larvik, 2,180 ..... E 7
Levanger, 2,140 ..... D 8
Lierne, 1,442 ..... C 8
Lillehammer, 1,886 .. D 9
Lofoden Islands ..... B 9
Molde ..... D 7
Naespe ..... C 8
Namsos, 2,360 ..... C 8
Narvik ..... B 9
Odde ..... E 7
Skien ..... E 7
Stavanger, 37,261 .... E 7
Tana, 2,616 ..... A 10
Tromso Islands ..... A 9
Tromso, 7,020 ..... A 9
Trondhjem, 55,032 .... D 8
Vadso, 1,950 ..... A 11
Vageno Island ..... C 8
Vardo, 2,600 ..... A 7
Vigten Islands ..... C 8

POLAND

Brest Litovsk, 58,000 . H 10
Brody, 17,600 ..... I 11
Bromberg, 57,696 .... H 9
Byelestok, 93,000 .... H 10
Chelm ..... H 10
Czenstochowa, 74,854 . H 9
Graudenz, 24,228 .... G 9
Kalisz, 54.330 ..... H 9
Kielce, 33.000 ..... H 9
Kobrin, 9,345 ..... H 10
Kolomea, 45,000 ..... I 11
Kovel ..... H 10
Krakau, 176,463 ..... I 9
Kremenets, 9,176 .... I 11
Lemberg, 206,113 .... I 10
Lodz, 423,727 ..... H 9
Lomza, 32,000 ..... H 10
Lublin, 64,552 ..... H 10
Lutsk, 14.165 ..... H 11
Ostrolenka, 6,438 .... H 10
Pinsk, 27,000 ..... H 11
Piotrkow, 44,700 ..... H 9
Pizeworski ..... I 10
Plock, 35,190 ..... H 9
Posen, 156,691 ..... H 9
Przemysl ..... I 10
Pultusk, 9,224 ..... H 9
Radom, 50,730 ..... H 9
Rovno ..... H 11
Sandomierz ..... I 10
Schin ..... H 9
Siedice ..... H 10
Slonim, 23,064 ..... G 10
Suwalki, 31,600 ..... G 10
Tarnopol, 35,200 ..... I 11
Tarnow, 38,700 ..... I 10
Thorn, 30,306 ..... H 9
Warsaw, 820,180 .. H 10

PORTUGAL

Abrante, 7,300 ..... K 1
Aveiro, 11,523 ..... K 1
Beja, 8,920 ..... L 1
Braga, 24.647 ..... J 1
Braganca, 5,400 ..... J 2
Castello Branco, 7,360 . K 1
Coimbra, 20,501 ..... K 1
Elvas, 13,881 ..... K 1
Evora, 17,901 ..... L 1
Faro, 11,879 ..... L 1
Lviza ..... I 4
Lagos, 7,420 ..... L 1
Lisbon, 435,359 ..... K 1
Mahon ..... L 5
Oparto, 194,009 ..... J 1
Ovar, 11,002 ..... K 1
Palma ..... L 4
Portalogee, 11,820 .... K 2
Santarem, 7,001 ..... K 1
Setubal, 22,074 ..... K 1
Villa Real, 6,956 ..... L 1
Viseu, 8,130 ..... K 2

RUMANIA

Akerman, 32,470 ..... J 12
Babadagh, 10,000 ..... J 12
Bakov ..... J 11
Bazardjik, 9,545 ..... K 11
Bender ..... J 12
Berlad ..... J 11
Bieltsi. 400 ..... J 11
Bistritz, 9,109 ..... J 10
Borsa ..... J 10
Botoshani ..... J 11
Braila, 65,911 ..... J 11
Bukharest, 308,987 K 11
Chotin, 30,429 ..... I 11
Czernowitz ..... I 11
Dees ..... J 10
Folkshany, 25,287 .. K 11
Galatz, 72.512 ..... J 11
Grosswardein ..... J 10
Gulrgevo ..... K 11
Hermannstadt, 21,463 K10
Hirsova, 4,000 ..... K 11
Ismail, 33,607 ..... J 12
Jassy, 76,120 ..... J 11
Kalafat, 5,400 ..... K 10
Kishinev, 125,787 .... J 12
Klausenburg, 35,855 .. J 10
Krajova ..... K 10
Kronstadt, 36,646 .... J 11
Kustendji, 26,628 .... K 12
Mangalia, 7,888 ..... K 12
Orsova ..... K 10
Piatra, 22.000 ..... J 11
Ploeshti, 57,376 ..... K 11
Rashova ..... K 11
Rimnik, 5,750 ..... K 10
Silistria ..... K 11
Slatina, 5,283 ..... K 11
Sulina ..... J 12
Szathmar Hemeth .. J 10
Temesvar, 53.033 .... K 10
Tultcha, 18,800 ..... J 12

RUSSIA

Alatyr, 10,092 ..... F 15
Aleshki ..... J 13
Alexandrovsk, 13,157 B 11
Anapa, 10,614 ..... J 14
Archangel, 19,936 .... C 13
Arzamas, 10,517 ..... F 14
Astrakhan, 163,800 .. I 16
Azov, 31,111 ..... I 14
Bagoslovsk ..... C 16
Balashov, 11,030 ..... G 14
Berdiansk ..... I 14
Beresniki ..... D 16
Bielebei ..... F 16
Bielol, 9,199 ..... F 12
Bielosersk, 4,561 ..... E 13
Birsk, 8,091 ..... E 17
Biryutch ..... H 14
Bobrov, 3.536 ..... H 14
Bobruisk, 42,809 ..... H 11
Bogorditzk, 7,493 .... G 13
Boguchar, 4,116 ..... H 14
Bolkhov, 29,395 ..... G 13
Borisoglyebsk, 8,699 . G 14
Borisov ..... G 11
Briansk, 30.440 ..... G 12
Bugulma, 12,555 ..... F 16
Buguruslan ..... F 16
Buzuluk, 13,606 ..... F 16
Chelyabinsk, 70,472 .. D 18
Cherepovetz, 6,055 ... E 13
Chernoyar ..... H 16
Chistopol ..... E 16
Dalmatov, 2,103 ..... D 18
Dan Kov ..... G 13
Derbend, 17,780 ..... J 16
Drissa ..... F 11
Dubovka ..... H 15
Dutov ..... B 15
Elsk, 35,446 ..... I 14
Ekaterinburg, 55,488 D 17
Ekaterinodar, 65,697 . J 14
Galitch, 5,920 ..... E 14
Gatshina, 11,557 ..... E 11
Georgievsk, 9,000 .... J 15
Glatzov, 1,986 ..... D 16
Gomel, 104,582 ..... H 12
Gorodok Sakmarsk . F 17
Igumen, 4,381 ..... H 17
Iletsk ..... F 11
Irbit, 5,741 ..... C 17
Ivanovo Voznesensk, 168,498 ..... F 13
Jamburg, 4,238 ..... E 11
Jisdra, 11,892 ..... G 13
Kadnikov, 7,415 .... E 13
Kal ..... D 15
Kaluga, 56,900 ..... G 13
Kamishlov, 4,636 .... D 17
Kamyshin, 15,698 .... H 15
Kandalaksha ..... B 11
Kargopol, 2,592 ..... D 13
Karsun ..... F 15
Kazan, 195,300 ..... E 15
Kem, 2,218 ..... C 12
Keras ..... C 14
Kerch ..... J 14
Kertchemskoi ..... C 15
Kholm, 24,400 ..... F 12
Kisliar, 9,176 ..... J 16
Kojva ..... B 15
Kola, 765 ..... B 11
Koliazin, 8,152 ..... F 13
Kolmogory ..... C 13
Kologriv, 2,118 ..... E 14
Kolomna, 31,100 .... F 13
Koslov, 17,314 ..... G 14
Kostroma, 41,268 .... E 13
Kotelnitz, 4,163 ..... E 15
Kotlas ..... D 14
Kozelsk, 7,368 ..... G 13
Krasnoborsk, 676 .... D 14
Krasnoi Iar, 8,230 .... I 16
Krasnoi Ufimsk, 5,294 ..... D 17
Kronstadt, 68.273 .... E 11
Kungur, 12,106 ..... D 16
Kurmish ..... F 15
Kuznetsk, 20,919 .... F 15
Ladelnoi Polie, 1,449 E 12
Livadia ..... J 13
Livny, 20,358 ..... G 13
Lukoyanov ..... F 14
Malkop ..... J 15
Malmish, 3,666 ..... E 15
Malo Archangelsk, 4,036 ..... G 13
Malo Jaroslawitz, 5,173 ..... F 13
Melitopol ..... J 13
Mezen, 1,731 ..... B 13
Milva ..... C 15
Minsk, 117,600 ..... H 11
Moghilev ..... G 12
Mojaisk, 4,640 ..... F 13
Mokshansk, 13,659 .. G 15
Mologa, 7,930 ..... E 13
Morshansk, 31,802 .... G 14
Moscow, 1,817,000 .... F 16
Mozdok, 12,286 ..... J 11
Mozir, 11,089 ..... H 12
Mstislavl, 8,799 ..... G 14
Murom, 13,992 ..... F 13
Myshkin, 2,877 ..... E 13
Nashednik ..... E 18
Nevel, 8,555 ..... F 11
Neviansk ..... D 17
Nickolaievsk, 13,975 . G 16
Nikolsk, 1,957 ..... D 14
Nizhni Taglisk ..... C 17
Nizhni Novgorod .... F 14
Niukotskoi ..... C 14
Nolinsk, 5,967 ..... E 15
Novgorod, 28,400 .... E 11
Novo Cherkask, 52,005 14
Novokhopersk ..... H 14
Novorossuskoi ..... J 14
Obva, 6,212 ..... D 16
Okhansk ..... D 16
Olonets, 1,576 ..... D 12
Onega, 2,768 ..... C 12
Opatchka ..... F 11
Oranienbaum, 4,043 .. E 11
Orel, 97,200 ..... G 13
Orenburg, 146,800 .. F 17
Orlov, 3,300 ..... D 15
Orsha, 6,022 ..... G 12
Orsk, 21, 788 ..... F 18
Ostashkov ..... F 12
Ostrov, 4,946 ..... F 11
Pavlovsk, 3,702 ..... H 14
Penza, 61,351 ..... G 15
Perekop ..... J 13
Perm, 105,410 ..... D 16
Petrograd, 1,121,000 E11
Petropaulovski, 21,769 ..... C 16
Petrovsk, 3,469 ..... J 17
Petrovsk, 16,385 ..... G 15
Petrozavodsk ..... D 12
Pinega, 1,113 ..... C 13
Podolsk ..... F 13
Polotsk, 31,111 ..... G 11
Ponoi ..... B 12
Povienetz, 776 ..... D 12
Prozkoveya ..... J 15
Pskov, 38,300 ..... F 11
Pudoj ..... D 12
Pustozersk ..... A 14
Pyatigorsk ..... J 16
Ritzaleva ..... E 17
Roslavl, 10,885 ..... G 12
Rostov, 204,725 ..... I 14
Rshev, 31,514 ..... F 12
Ryazan ..... G 13
Rybinsk, 32,127 ..... E 13
Samara, 144,000 ..... F 16
Saransk, 13,712 ..... F 15
Sarapul, 15,751 ..... E 16
Saratov, 143,431 ..... G 15
Sarepta, 5,647 ..... H 15
Scen

INDEX OF ENGLAND AND WALES

ENGLAND.

PLACE. INDEX. POP.

Abberley....F 10
Abberton....L 11
Abbey.....E 8
Abbey Holme Jc. H 3
Abbots Anne.H13
Abbots Bromley G 9
Abbotsbury..F 14
Abbots Kerswell D15
Aber.....D 8
Aberaeron...C10 1,273
Aberarth....C 10
Aberavon...D 12 6,300
Abercarn....E 12 10,464
Aberdare....E 11 38,513
Aberdaron....B 9
Aberdovey...D 9
Aberedw....E 10
Abererch.....C 8
Aberffraw....C 8
Aberford.....H 6 619
Abergarlech,D 11
Abergavenny.E11 7,640
Abergele.....D 7 1,981
Aberhavesp..E 9
Aberporth...C 10
Abersychan..E11 15,296
Aberthaw....E12
Abertillery..E 11 9,138
Aberystwith.D 10 6,725
Abingdon...H 12 6,557
Abington....K10
Abram.....F 7 4,309
Accle.. .....M 9
Accrington...F 6 38,603
Acklam.....I 5
Acton.....E 9
Acton.....F 10
Acton, (part of London)...J 12 24,207
Acton Scott...F 9
Adderley.....F 8
Addington...J 12
Addle.....H 6
Adlingfleet....I 6
Adlington.....F 6 4,190
Adstock.....I 11 330
Ainstable.....F 3
Alburgh.....L 9
Alcester.....G 10 4,963
Alconbury...F 11
Alconbury...J 10
Aldborough..H 5
Aldborough, (see Aldeburgh)M10
Aldbourn...H 12
Aldbrough....J 6
Aldeburgh..M 10 2,159
Aldeby.....M 9
Alderbury...H 13 678
Aldermaston H 12
Aldershot....I 13 25,595
Alderton....G 12
Alderton.....I 10
Aldfield.....H 5
Aldfold.....I 13
Aldford.....F 8 457
Aldham.....L 11
Aldringham.M 10
Aldsworth...G 11
Alford.....K 7 2,843
Alfreton.....H 8 15,355
Algarkirk.....J 8 469
Alkerton.....H 8
Allendale.....G 3 3,009
Aller.....E 13 444
Allerston.....I 5 373
Allington....H13
Allington.....I 8
Allonby.....E 3
Almeley.....E 10
Almondsbury F12 2,047
Alne.....H 5 439
Alnham.....G 2
Alnmouth....H 2
Alnwick.....G 2 6,746
Alphington..D 14 1,064
Alrewas.....G 9
Alresford....H13 1,933
Alston.....F 3 3,884
Altcar.....E 7
Althorpe.....I 7
Alton.....G 8 1,089
Alton.....G 12
Alton.....I 13 4,671
Altrincham...F 7 12,440
Alvechurch..G 10
Alverstoke (see Gosport)..H 14
Alverthorpe..H 6 11,680
Alveston....F 12
Alvingham...J 7
Alysham.....L 9
Ambey.....G 12
Amble.....H 2 2,975
Ambleside....F 4 2,360
Ameatts.....I 7
Amersham..I 12 2,613
Amesbury...G 13
Amlwch.....C 7 5,567
Ampleforth...I 5
Ampthill.....J 11 2,294
Ampton.....K 10
Amrath.....D 11
Ancaster.....I 8
Ancroft.....G 1 1,526
Anderby.....K 7
Andover....H 13 5,852
Angle.....B 11
Angmering..J 14
Annesley.....H 8
Anstey.....D 13
Anwick.....J 8
Appleby.....F 4 1,776
Appledore...C 13 595
Appledore...L 13
Ardleigh.....L 11
Ardsley.....H 6 4,434
Arkendale....G 4 201
Arksey.....H 7
Arlecdon.....E 4 5,596
Arlington...K 14
Artesey.....J 11
Arthog.....D 9
Arundel.....I 14 2,644
Arwarton....L 11
Ascot.....I 12
Ascott.....H 11
Ashbourne...G 8 3,810
Ashburton..D 15 2,762
Ashbury.....C 14 -
Ashbury.....H 12
Ashby.....H 9
Ashby de la Zouch H 9 4,585
Ashchurch..G 11
Ashcott.....F 13
Ashdon.....K 11
Ashford.....L 13 10,728
Ashley.....H 13
Ashover.....H 5
Ashperton...F 11
Ashton-in-Makerfield.....F 7 13,379
Ashton-under-Lyne.....G 7 40,494
Ashton Keynes G 12
Ashurs.....K 13
Ashwick.....F 13
Askern.....H 7 593
Askham.....I 7
Askrigg.....G 5
Aspatria.....E 3 2 714
Aspull.....F 7 8,952
Asterby.....J 7
Astley.....H 9
Aston.....E 9
Aston.....H 7
Aston.....J 11
Aston Manor. G 9 68,639
Aswurby.....J 8
Atford.....G 12
Athelney....E 13
Atherfield...H 14
Atherington. D 13
Atherstone...H 9 4,500
Atherton.....F 7 15,833
Attercliffe....H 7 16,574
Atternon....C 14
Attleborough.L 9 2,332
Attlebridge...L 9
Atwick.....J 6
Audenshaw (near Manchester)G 7 6,547
Audley.....F 8 12,631
Authorpe.....J 7
Avebury....G 12
Avening.....G 12
Avonmouth.F 12
Awre (near Newnham).....F 11 1,448
Axbridge....F 13 732
Axminster..E 14 4,985
Axmouth....E 14
Aycliffe.....H 4
Aylesbury....I 11 8,680
Aylesford....K 12
Aylsham.....L 9 2,533
Aymestrey...F 10
Aynho.....H 11
Aysgarth.....G 5

B

Baconsthorpe.L 8
Bacup.....G 6 23,498
Bagshot.....I 12
Bagworth.....H 9
Bainton.....16
Bakefield.....M 9
Bakewell.....H 8 2,748
Bala.....D 8 1,622
Balcombe....F 13
Baldock.....J 11 2,301
Baldwin.....C 5
Ballakennage.C 5
Ballanayre....C 5
Ballasalla.....C 5
Ballough.....C 5
Balsham.....K 10
Bampton....D 13 875
Bampton.....F 4
Bampton....H11
Banbury....H 11 12,768
Bangor.....D 7 9,892
Banwell.....F 12
Bardfield....K 11
Bardney.....J 8
Bardon Hill..H 9
Barford.....H 10
Barford.....J 10
Barford.....L 9
Barham.....L 13
Barkham.....I 12 284
Barking.....K 12 14,301
Barlaston.....G 8
Barmby.....I 6
Barmouth....D 9 2,015
Barmston.....J 5
Barnard CastleG4 4,341
Barnby.....I 6
Barnby.....I 7
Barnet.....J 12 5,496
Barnetby.....J 7
Barnham....E 13
Barnham....K 10
BarnoldswickG 6 4,131
Barnsley....H 7 35,427
Barnstaple..D 13 13,058
Barrington..E 13
Barrington..J 10
Barrow .....H 9
Barrowden....I 9
Barrow in Furness..E 5 51,712
Barry.....E 12 13,268
Barsham.....L 8
Bartle .....F 6
Barton.....F 7 35,826
Barton.....G 9
Barton.....J 6 5,226
Barton.....J 11
Barwick.....H 6
Baschurch....F 9
Basford .....F 8
Basford.....H 8 30,385
Basset.....H 12
Bassingstoke H13 8,213
Baston.....J 9
Bastrick.....G 6
Bath.....F 12 51,845
Batley.....H 6 28,719
Battle.....K 13 3,153
Baumber .....J 7
Bawdleswell..L 9
Bawdsey....M 11
Bawtry.....I 7
Bayshall.....G 11
Beaconsfield.I 12 1,773
Beaford.....D 13
Beaminster..F 14
Beaulieu.....H 14
Beaumaris....D 7 2,202
Bebington....5 7 6,637
Beccles.....M 9 6,669
Beckenham..J12 20,705
Beckfoot.....E 3
Beckingham..I 8
Beckington..F 13
Bedale .....H 5 1,090
Beddgelert....D8
Beddingham K 14
Bedford....J 10 28,023
Bedlington...H 2 4,728
Bedwas.....E 12
Bedwelty....E 11 4,728
Beechamwell.K 9
Beer Alston..C 15
Beer Ferrers.C 15
Beesby.....K 7
Beeston .....F 8
Beighton.....H 7
Belchamp...K 11
Belford.....G 1 854
Belgrave.....H 9 11,405
Bellingham...G 2 833
Belper.....H 8 10,420
Belton.....E 10
Belton.....I 7
Belton.....I 8
Bembridge.... 14
Bempton.....J 5
Benfieldside..G 3 6,259
Bennington...J 8
Bentham.....F 5
Bentley.....I 13
Benwick.....J 9
Bere Regis...G 14 1,336
Berkeley....F 12 890
Berkhampstead, (See Great Berkhampstead).I 11
Berkswell...H 10
Bermondsey(part of London)..J12 84,682
Berriew .....E 9
Berry harbor.C 13
Berwick.....K 14
Berwick Hill.G 3
Berwick-upon-Tweed.....G 1 13,378
Bethesda.....D 8 5,799
Betts Efan ..C 10
Bettws.....C 8
Bettws.....D 11
Bettws.....E 10
Bettws Abergele D 7
Bettws-y-Coed.D8
Bettws-y-CrwynE 10
Beverley.....J 6 12,539
Bewcastle ....F 3
Bewdley.....F 10 2,876
Bexhill.....K14 5,206
Bexley.....K 12 10,605
Bicester.....H 11 3,348
Bickleigh....C 15
Bicklelgh....D 14
Biddenden..K 13
Biddulph.....G 8
Bideford ....C 13 7,910
Bigbury.....D 15
Biggleswade..J 11 4,943
Bignor .....I 14
Billeston....L 10
Billericay....K 12 1,451
Billing.....I 10
Billing.....F 6
Billingford...L 10
Billingham...H 4 2,675
Billinghay ....J 8
Billinghurst..J 13
Billingsley...F 10
Bilsdale.....H 4
Bilston.....G 9 23,453
Bilton.....H 2
Binbrook.....J 7 1,084
Bingham.....I 8 1,487
Bingley.....G 6 10,023
Bircham.....K 8
Birchington..L 12
Birkdale.....E 7 12,387
Birkenhead E 7 115,162
Birley .....F 10
Birmingham G 9 514,956
Birstall.....H 6 6,528
Birtley .....G 2
Bishop Auckland G 4 10,527
Bishops Castle.E9 1,586
Bishops Norton17
Bishop Stoke. H13
Bishopstone.H 12
Bishop Stortford K 11 6,594
Bishopthorpe.H 6
Bishop Waltham H 13 2,842
Bisley.....G 11 5,202
Bispham.....E 6
Bittadon.....C 13
Blackburn.F6 135,154
Blackpool....E 6 23,846
Blacktoft.....I 6
Blackton.....G 4
Blaenavon... E11 11,455
Blaenporth..C 10
Blagdon.....F 12
Blaina,(see Nantyglo).....E11
Blakeney....F 11
Blakeney.....L 8 807
Blakesley ....I 10
Blanchland...G 3 276
Blandford...G 14 3,974
Blaydon.....H 3 13,371
Blean.....L 12
Bleddfa.....E 10
Bletchley ....I 11
Blicking.....L 9
Blinton.....G 10
Blisland.....B 14
Blisworth....I 10
Blockley.....G 11
Bloxham....H11
Blyth.....H 2 3,728
Blyth.....I 7
Blythburg...M 10
Blyton.....I 7
Bodedern.....C 7
Bodfary.....E 8
Bodington...H 10
Bodmin.....B 15 5,151
Bognor.....I 14 4,104
Bolam.....G 2
Boldre.....H 14
Bolingbroke..J 8
Bollington....G 7 5,335
Bolney.....J 13
Bolnhurst....J 10
Bolsover.....H 8 3,743
Bolton.....F 5
Bolton.....F 7 162,221
Bolton Bridge.G6
Bonchurch..H 14
Bonsall.....H 8
Bootle.....E 5
Bootle.....E7 49,217
Boreham....K 11
Boroughbridge H 5 924
Borth.....D 9
Boscastle....B 14
Bosbury.....F 11
Bosheston....B 12
Bosley..... ...G 8 364
Bossiney.....B 14
Boston.....J 8 14,593
Botesdale....L 10
Bothal.....H 2 5,426
Botley.....H 13
Bottesford ....I 8
Bourn.....J 10
Bourne.....J 9 4,191
Bournemouth G14 37,780
Bourton.....H 8
Bourton on Water G 11
Bovey TraceyD14
Bow.....D 14
Bowes.....G 4
Bowness.....E 2 2,061
Box.....G 12
Boxford.....L 11
Boxmoor.....I 11
Brackley....H 11 2,561
Bradfield.....H 7
Bradford....G 6 236,241
Bradford-on-Avon G 12 7,687
Brading.....H 14
Bradley.....G 5
Bradley.....H 13
Bradminch..D 14
Bradwell.....G 7
Bradwell.....L 11
Bradworthy. C 14
Brafferton....H 5
Bralisford....H 8
Braintree....K 11 5,303
Bramber.....J 14
Bramdean...H 13
Bramham....H 6
Bramley.....H 13
Brampton....F 3 2,790
Brampton...M 10
Bramshaw...H 13
Brancaster....K 8
Brandeston..L 10
Brandon.....K 9 14,239
Branscombe.E 14
Brantham....L 11
Bratton.....C 14
Bratton.....G 13
Braughing ..J 11
Braunston...C 13
Braxted.....K 11
Bray.....I 12
Braystones....E 4
Brean .....E 13
Brechfa.....C 11
Brecon....E 11 5 794
Brede .....K 13
Bredon.....G 11
Bredy.....F 14
Brendon.....D 13
Brentford....J 12 13,740
Brenton.....C 14
Brentwood...K 12
Brenzett.....L 13
Brewood....G 9
Bridell.....C 11
Bridestow...C 14
Bridford....D 14
Bridge.....L 13
Bridgend....D 12 4,760
Bridgenorth..F 9 5,865
Bridgewater.E 13 12,440
Bridlington...J 5 8,916
Bridport.....F 14 6,611
Brierley Hill..G 9 11,850
Brigg.....I 7
Brightling...K 13
Brightlingsea.L11
Brighton..J 14 123,226
Brigstock.....I 9
Brinkley....K 10
Brinton.....G 11
Brisley.....L 9
Bristol.....F 12 320,912
Briton Ferry.D12 5.778
Brixham.....D 15 6,224
Brixton.....H 14
Brixworth....I 10
Broad Clist..E 14
Broad MayneF 14
Broadoak....C 15
Broad Oak...K 11
Broadstairs..M 12 5,270
Brock.....F 6
BrockenhurstH14
BrockhamptonF10
Brockhurst...F 9
Brockley....F 12
Bromborough.E7 1,662
Bromfield...F 10
Bromley.....J 12 21,690
Brompton.....I 5
Brompton Regis D 13
Bromsgrove.G 10 7,940
Bromyard...F 10
Brook.....H 14
Brookland...L 13
Broomfield..E 13
Broomley.....G 3 4,926
Broseley.....F 9
Brotherton....J 8
Brotton.....I 4 11,842
Brough.....F 4
Broughton....E 5
Broughton....F 6
Broughton....I 7 1,257
Broughton....I 9
Brownhills....G 9 13,703
Broxa.....I 5
Broxbourne..J 11
Broxholme....I 7
Broxton.....F 8 11,276
Brundall.....M 9
Brushford...D 13
Bruton.....F 13
Bryncroes....C 8 6,413
Bryn Mawr..E 11
Bubwith .....I 6
Buckenham..M 9
Buckfastleigh D15
Buckingham I 12 3,864
Buckland....C 15
Buckland....H 12
Buckland....J 11
Bucknal.....E 10
Bude.....C 14
Budleigh Salterton.....E 14 1,770
Builth.....E 10 1,383
Bulkington...H 9 1,389
Bullington...H 13
Bunbury.....F 8
Bungay .....M 9
Bunny.....H 9
Buntingford..J 11
Burbage.....H 12
Bure.....L 11
Burford.....H 11 1,346
Burgh.....E 3
Burgh.....K 8
Burghfield ...I 12
Burnham....L 12 2,360
Burnham Deepdale.....K 8
Burnham Westgate K 8
Burnley....G 6 113,081
Burrington..D 13
Burslem.....G 8 30,862
Burstow.....J 13
Burton Agnes.J 5
Burton Bradstock F 14
Burton in Kendal F 5
Burton on Trent H 9 46,047
Burwell.....J 7
Bury.....F 7 57,212
Bury.....J 9
Buryan.....A 16
Bury Saint Edmonds....K 10 16,630
Bushbury.....G 9
Bushley.....G11
Bushton.....I 9
Butley.....L 10
Buttermere...E 4
Buttington....E 9
Buttsbury...K 12
Buxton.....F 6
Buxton.....G 8 7,424
Buxton.....L 9
Byfield.....H 10
Byrness.....F 2
Bytham.....I 9

C

Cadford.....G 13
Cadnam....H 13
Caergwrle....E 8
Caerleon....E 12 1,411
Caerphilly...E 12
Caerwen.....C 7
Caerwent....F 12
Caerwys.....E 7
Cahewdon...L 12
Calster.....M 9
Caistor.....J 7
Calbourne...H 14
Calder Bridge.E4
Callington...C 15 1,888
Calne.....G 12 3,495
Calstock.....C 15
Camberwell..J 12
Camborne...A 15 14,700
CambridgeK10 36,983
Camelford...B 14
Campden....G 11
Campton.....I 14
Camrose.....B 11
Cannock.....G 9 20,613
Canterbury L 12 23,062
Capel.....J 15
Capel Bangor.D10
Capel Banhaglog E 10
Capel Cellwen D11
Capel Cynon.C 10
Capel-nant-ddu E11
Capel Taffechan E11
Cappel BettwsC11
Cardiff.....E 12 185,826
Cardigan..C 10 3,447
Cardington...F 9
Cardington...J 11
Carew.....B 11
Cargrave. ....G 6
Cashampton.E 13
Carlisle.....F 3 39,176
Carlton.....H 4
Carlton.....H 7 6,627
Carlton.....I 6
Carlton.....I 7
Carmarthen C11 10,338
Carnaby .....J 5
Carnarvon....C 8 9,804
Carnforth....F 5
Carno.....D 9 5,425
Carshalton...J 12
Cartmel.....E 5
Castle Acre ..K 9
Castle Ashby.I 11
Castle Cary..F 13
Castle Donington H 9
Castle Eden..H 4
Castleford....H 6 14,143
Castle Rising..K9 317
Castleton .....F 6 4,857
Castleton.....G 7
Castleton.....I 4
Castletown....C 5
Castor.....J 9
Catcal.....F 13
Caterham....J 13 7,298
Catfield.....M 9
Catsfield.....K 14
Catterick.....H 5
Caundle.....F 14
Cawood .....H 6
Caxton.....J 10
Cellan.....D 10
Cemmaes.....C 7
Cemmaes.....D 9
Cerne Abbas.F 14
Cerrigy.....D 8
Chadderton (part of Oldham)..G 7 22,087
Chalbury....G 14
Chale.....H 14
Chalfont. ....I 12
Challerton....G 3
Chalton.....I 13
Chapel en le Frith G 7
Chapple.....K 11
Chard.....E 14 2,575
Chardstock..E 14
Charing.....L 13
Charlbury...H 11
Charlestown.B 15
Charlton.....G 12
Charlwood...J 13
Charmouth..E 14
Charwelton..H 10
Chaseley.....F 11
Chatham ....K 12 31,715
Chatsworth...H 8
Chatteris.....J 9 4,587
Chatton.....G 1
Chawleigh...D 14
Cheadle.....G 8 8,255
Chedder .....F 13
Cheddington..I 11
Chedworth ..G 11
Cheekley.....G 8
Chelford.....G 7
Chelmarsh...F 9
Chelmsford K11 11,008
Chelsea, (part of London)....J 12 96,253
Cheltenham. G 11 42,914
Chepstow....F 12 3,378
Cherbury.....E 9
Cherington..G 13
Cheriton.....B 12
Cheriton Bishop D 14
Cheriton Fitzpain D 14
Chertsey.....I 12 11,293
Cheshain.....I 12 8,018
Cheshunt....J 11 9,620
Chesilton ....F 14
Chester.....F 8 37,105
Chesterfield...H 8 13,250
Chesterford. K 11
Chesterle Street H 3
Chesterton...J 10 7,526
Chetwode...H 11
Chew Stoke..F 12
Chewton.....F 13
Chichester...I 14 7,850
Chickerell...F 14
Chidcock....F 14
Chieveley ...H 12
Childwall (part of Liverpool)..F 7 199
Chilham.....L 13
Chillingham..G 1
Chilton.....H 12
Chinnock....F 14
Chipchase ....G 3
Chippenham.G 12 4,618
Chippenham.K 10
Chipping.....F 6
Chipping Barnet (near London) J 12 5,000
Chipping Norton H 11 4,222
Chipping Sodbury F 12
Chirk.....E 8
Chiselhurst..K 12 6,557
Chiswick, (near London)..J 12 21,965
Chittlehampton.. D 13
Chivelstone..D 15
Chobham.....I 12
Cholmondeley.F 8
Chorley.....F 6 23,090
Christchurch.G 14 3,994
Chudleigh...D 14
Cholmleigh..D 13
Church.....I 6 5,870
Church Stoke.E 9
Church Stretton F 9
Cilgorran....C 11
Cilrhedyn....C 11
Cilswm.....D 11
Cirencester..G 12 7,441
Clacaenog....E 8
Clacton on Sea L 11 3,584
Clanfield ....H 11
Clanfield.....I 14
Clapham.....F 2
Clare.....K 11
Claughton....F 5
Claverley.....F 9
Clawton.....C 14
Clay Cross.....H 8 7,727
Claydon.....I 11
Claypole.....I 8
Clayton.....F 6
Cleadon.....H 3
Cleator.....E 4 9,464
Cleckheaton..G 6 11,826
Cleobury Mortimer.....F 10 1,708
Clevedon....E 12 5,420
Cley.....L 8
Cliffe.....K 12
Clifton .....F 4
Clifton.....F 12
Clintburn.....J 2
Clitheroe.....F 6 10,815
Cloughton....J 5
Clovelly.....C 13
Clovelly.....C 14
Clun.....E 10
Clynog-fawr..C 8
Culgwell.....K 12
Coalbrookdale.F 6
Coalville.....H 9 11,223
Cobham.....J 12
Cockerham...F 6
Cockermouth.E 4 5,464
Cocking.....I 13
Cockshut.....F 9
Coddenham..L 10
Codsall.....G 9
Coggeshall...K 11
Colchester...L 11 34,559
Cold Kirkby..H 5
Coldridge....D 14
Cold Rowley..G 3
Coleford.....F 11 2,450
Coleshill.....H 9 1,969
Collingbourn.H13
Collingham....I 8
Colmworth...I 10
Colnbrook...J 12
Colne.....G 6 16,774
Colsterworth..I 9
Coltishall.....L 9
Colwich.....G 9
Colwyn.....D 7 4,750
Colyton.....E 14
Combe Martin D 13
Compton.....F 13
Compton.....H 12
Condover.....F 9
Congerstone..I 9
Congleton.....G 8 10,744
Congresbury.F 12
Conisboro....H 7
Conishead Priory E 5
Coniston.....E 5
Consett.....G 3 8,175
Constantine..B 15 1,771
Conway.....D 7 3,467
Conwen.....E 8
Cookham.....I 12
Coppenhall...G 9
Coppull.....F 7
Copthorne...J 13
Corbridge.....G 3 1,397
Corby.....I 9 786
Corfe Castle..G 14
Cornwood...D 15
Corringham...I 7
Corscomb....F 14
Corsham.....G 12
Coseley (part of Wolverhampton) G 9 21,899
Costessey.....L 9
Coston.....I 9
Coston Hackett G 10
Cotherstone..G 4
Cottesmore....I 9
Cottingham...J 6 3,880
Cotton.....L 9
Countesbury.D 13
Countesthorpe H 9
Coventry..H 10 52,724
Coverack....B 16
Cowbridge...E 12 1,377
Cowden.....K 13
Cowes.....H 14 2,872
Cowesby.....H 5
Cowpen.....H 2 12,982
Cowton.....H 4
Coxwold.....H 5
Coyly.....D 12
Cramlington..H 3 5,967
Cranborne...G 14
Cranbrook..K 13
Crane End....J 8
Cranley.....J 13
Cranswick....J 6
Crantock....B 15
Cranwell.....J 8
Crawley.....J 13
Crediton.....D 14 4,207
Cressage.....F 9
Crewe.....F 8 28,761
Crewkerne..F 14
Criccieth.....C 8 1,410
Crick.....H 10
Crickadarn..E 11
Crickhowel..E 11
Cricklade....C 12
Crinant.....D 11
Cromer.....L 8 2,197
Cromford....H 8
Cromlin.....E 12
Cronware....C 11
Cropredy....H 10
Crosby.....C 5
Crosby.....E 4
Crosby.....F 4
Croston.....F 6 2,034
Crowhurst...J 13
Crowland.....J 9
Crowle.....I 7 3,180
Croxall.....H 9
Croxton.....J 7
Croxton.....K 9
Croydon...J 12 127,759
Crudwell....G 12
Crugnant....D 10
Crynor.....D 11
Cuckfield....J 13 5,750
Cuckney.....H 8
Cudham.....J 12
Cudworth....H 7
Culbone.....D 13
Culgaith.....F 4
Culiompton..E 14
Culmstock...E 13
Culmer.....H 11
Cumrew.....F 3
Curland.....E 13
Cutcombe....D 13
Cynfil Cayo..D 11
Cynwyl Elfed.C 11

D

Dacre.....G 5
Dalby.....C 5
Dale.....B 11
Dallington...K 13
Dalston.....E 3
Dalton.....H 3
Dalton.....H 4
Dalton in Furness E 5 13,300
Danby.....I 4
Dansby.....J 9
Darenth.....K 12
Darfield.....H 7
Darley.....G 5 2,179
Darlington...H 4 38,060
Darlton.....I 8
Darowen.....D 9
Darsham....M 10
Dartford.....K 12 11,962
Dartmouth..D 15 6,050
Darton.....H 7
Daventry....H 10 3,939
Dawlish.....D 14 4,210
Dayto, ...J 5
Deal.....L 13 8,890
Debenham....L 10
Deddington..H 11
Defford.....G 11
Deighton.....H 4
Delamere.....F 8
Delbury.....F 10
Denbigh...E 8 6,412
Denby.....H 7
Dennington..L 10
Dent.....F 5
Denton.....G 6
Denton.....H 4
Depden.....K 10
Derby.....H 8 106,401
Dersingham..K 8
Derwen.....E 8
Derwent.....F 6
Derwent.....G 7
Desford.....H 9
Devizes.....G 12 6,426
Devonport C 15 54,803
Devnock.....D 11 1,734
Dewsbury....H 6 29,847
Didcot.....H 12
Dilwyn.....F 10
Dinas Nowddwy D 9
Dinder.....F 13
Dindfield.....J 13
Dingestow...F 11
Diptford.....D 15
Dirham.....F 12
Disley.....G 7
Dislington....E 4
Diss.....L 10 3,763
Disserth.....E 10
Ditton Priors.F 9
Docking.....K 8
Doddington..G 1
Doddington...J 9
Dolgelly....D 9 2,467
Dolwyddelan.D 8
Dol-y-maen...D 9
Doncaster....H 7 25,940
Donhead.....G 13
Donington....J 8
Dorchester F 14 7,950
Dorchester..H 12
Dorking.....J 13 7,132
Dorston.....E 11
Douglas.....C 5 19,525
Dover.....L 13 33,420
Doveridge....G 8
Dowlais.....E 11 16,807
Down.....D 14
Downham....K 9
Downham Market K 9 2,537
Downton.....G 13
Doynton.....F 12
Draycot.....F 13
Draycot.....G 8
Drayton .....L 9
Driffield.....J 6 5,703
Drigg.....E 4
Droitwich....G 10 4,021
Dronfield.....H 7 3,438
Druidion.....D 8
Duddington...I 9
Dudley.....G 9 45,740
Duffield.....H 8
Dufton.....F 4
Dukinfield....G 7 17,408
Dulas.....C 7
Dulo.....C 15
Dulverton...L 13
Dunchurch..H 10
Dundry.....F 12
Dunkerton..F 12
Dunmow....K 11
Dunsford....I 13
Dunstable....I 11 4,513
Dunstanburgh Castle..... H 1
Dunster.....E 13
Dunston (see Newbold).....H 8
Dunton.....K 12
Dunwich....M 10
Durham...H 3 14,863
Durley.....H 13
Dursley.....F 12
Durston.....E 13
Dyffryn.....E 9 1,137
Dymchurch..L13

E

Ealing (near London).....J 12 23,980
Earith.....J 10
Earsdon.....H 3
Easebourne..I 13
Easington....H 3
Easington.....J 6
Easingwold...H 5
Eastbourne..K 14 34,970
East Brent..E 13
East Bridgeford I 8
East Cowes (see Cowes)....H 14
East Dean...K 14
East Dereham L 9 5,524
East Grinstead J3 5,180
Eastham.....E 7
East Ham (part of London) J 12 32,710
East Harling...L9
East Hartlepool H 3 21,521
East Hoathley K 13
East Ilsley...H12
East Kennet G 12
East Kirkby...J 8
East Leake...H 9
East Looe....C 15
East Meon....I 13
Easton Grey G 12
East Portlemouth D 15
East Prawle..D 15
East Quantoxhead.....E 13
East Retford..I 7 10,603
East Rington..I 6
East Stoke....I 8
East Tytherley H 13
East Wittering I 14
East Witton...G 5
Eaton Bishop F 11
Ebbw Vale..F 11 17,625
Ebchester....H 3
Eberystwith.D 10 6,696
Eccles.....M 9 29,606
Eccleshall....H 7 25,885
Ecclesshall....G 9
Eccleston.....E 8
Eccleston.....F 6
Eckington...G 11
Eckington...H 7
Edder-field..F 11
Edenbridge...J 13
Edenham.....J 9
Edensor.....H 8
Edgcot.....I 11
Edgcott.....H 10
Edgeware....J 12
Edlingham....G 2
Edmonton...J 12 25,880
Edwinstowe..H 8
Eggleston.....G 4
Egnam.....I 12
Eglingham....G 1
Eglws-Newyd D 10
Eglys.....D 9
Egremont....E 4 6,275
Egton.....I 4
Elford.....H 1
Elford.....H 9
Elksley.....I 7
Elland.....G 6 9,991
Ellastone.....G 8
Ellesmere.....E 8 1,830
Ellingham....G 1
Ellingham....L 9
Ellington.....J 10
Elloughton....I 6
Elmbridge...G 10
Elmham.....L 9
Elmstead.....L11
Elmstead.....L13
Elmton.....H 8
Elsdon.....G 2
Elsenham....K 11
Elstree.....J 12
Eltham (part of London)...J 12 5,682
Elton.....F 12
Elton.....J 9
Elvaston....H 8
Elvedon.....K 10
Elvington.....I 6
Elvinston....G 2
Elworthy....E 13
Ely.....K 10 8,017
Emblehope...F 2
Embleton....H 1
Emneth .....K 9
Empingham...I 9
Emsworth....I 14
Endon.....G 8
Enfield.....J 12 31,535
Ensham.....H 11
Enstone.....H 11
Epping.....J 11 2,565
Epsom.....J 12 8,417
Epworth.....I 7
Erith.....K 12 13,414
Escrick Holme.I6
Esher.....J 12
Eshot.....H 2
Eston.....I 4 10,695
Etchingham.K 13
Eton.....I 12 2,494
Etruria(near Hanley) G 8 5,397
Etwal.....H 8
Evensholt....I 11
Everingham...I 6
Evershot....F 15
Eversley.....I 12
Evesham.....G 11 5,836
Ewell.....J 12
Ewenny.....D 12
Ewesley.....G 2
Exbury.....H 14
Exeter.....D 14 37,404
Exford.....D 13
Exhall.....H 10
Exminster...D 14
Exmouth....E 14 8,097
Exton.....H 13
Exton.....I 9
Eyan.....H 7
Eye.....L 10 2,064

F

Fairford.....G 12
Fairlight....K 14
Fakenham...K 9
Falmer.....J 14
Falmouth....B 15 12,850
Falstone.....F 2
Farcet.....J 9
Fareham....H 14 7,934
Faringdon...G 12 3,133
Farington....I 14
Farley.....J 12
Farnborough.I13 8,071
Farndale Chapel I 5
Farnham ....I 13 5,545
Farningham..G 4
Farningham.K12
Farnsley.....H7
Farnworth....F 7 23,758
Farringdon..E 14
Farrington...F 6
Farthinghoe.H 11
Faversham...L 12 10,478
Fawley.....H 14
Fazeley.....G 9
Feckenham..G 10
Feizor.....F 5
Felbrigg Hall.L 8
Felixstow....L 11 3,507
Felling.....H 3 17,473
Felstead.....K 11
Felton.....F 10
Felton.....G 2
Feltwell.....K 9
Fenniton....E 14
Fenny Compton H 10
Fenny Stratford I 11
Fenton.....G 8 16,995
Fenton.....H 6
Ferry Hill....H 4 2,646
Ferryside....C 11
Festiniog....B 8 11,075
Fifield.....G 13
Filey.....J 5 2,48
Finchamn.....K 9
Finchley (part of London)...J 12 16,650
Finedon.....I 10
Finningham..L 10
Firsby.....K 8
Fishburn.....H 5
Fishguard...B 11
Flamborough.J 5
Flaxton.....I 5
Fleetwood....E 6 9,274
Fletching....J 13
Flimby.....E 4
Flimston ....B 11
Flint.....E 7 5,247
Flixboro.....I 6
Flodden.....G 1
Flyford.....G 10
Folkestone...L 13 25,805
Folkingham..J 8
Ford.....C 13
Ford.....G 1
Fordham....K 8
Fordingbridge G 13
Formby.....E 7 5 911
Forncett.....L 9
Forton.....F 9
Foryd.....E 7
Fossdyke.....J 8
Foulness.....L 12
Foulsham....L 9
Fowey.....B 15
Fownhope...F 11
Foxton.....J 10
Framlingham L 10
Frampton...F 11
Frampton...F 14
Freemantle (see Shirley)...H 13
Fremington..C 13
Frensham....I 13
Freshwater..H14
Fridaythorpe..I
Frimley.....I 12
Frinton.....L11
Frisby.....I 9
Friskney.....K 8
Fristhorpe....J 7
Frizlington (see Arlecdon)...E 1
Fritton.....M 9
Frome.....F 13 11,465
Frosterley..G 4
Fryern Barnet J 12 9,174
Fulbourn....K 10
Fulmer.....I 12
Fulstow.....J 7 1,766
Furness Abbey E 5
Fyling Thorpe.I

G

Gainsborough.I 7 14,372
Galgate.....F 6
Gamlingay...J 10
Ganton.....I 5
Garford.....H 12
Garmon.....C 8
Garnant.....D 11
Garstang.....F 6
Garston.....F 7 13,4
Garthbiblo...D 9
Garthbreagy.E 11
Garton.....I 5
Garton.....J 6
Gateshead.H 3 106,552
Gayton.....K 9
Geddington..I 10
Gedney.....J 9
Germansweek C 14
Gilbert.....H 3
Gilleston.....E 12
Gilling.....G 4
Gilling.....I 5
Gillingham..G 13
Gillingham (near Chatham)..K 12 27,815
Gilsland.....F 3
Gisburn.....G 6
Glasbury.....E 11
Glasowin.....E 10
Glastonbury.F 13 4,119
Glenmoif.....C 5
Glossop.....G 7 22,414
Gloucester G 11 59,444
Glyncorwg..D 12
Gnosall.....G 9
Goathland....I 4
Gobowen.....E 8
Godalming...I 13 2,792
Golcar.....G 6 9,108
Goldhanger..K 11
Goldsboro....H 6
Gomshell ....J 13
Goodleigh...D 13
Goole.....I 6 15,416
Goring.....H 12
Goring.....J 14
Gorleston ....M 9
Gorran.....B 15
Gorton (near Manchester)....K 7 15,215
Gosberton....J 8
Gosfield.....K 11
Gosforth.....E 4 6,674
Gosport.....H 14 25,459
Goswick.....G 1
Goudhurst...K 13
Gouray.....F 17
Goxhill.....J 6
Grainthorpe..J 7
Grampound..B 15
Granchester..J 10
Grange.....E 5 1,733
Grange Court F 11
Grantham....I 8 16,746
Grappenhall..F 7
Grassington..G 5 1,016
Grasmere.....E 4
Grateley.....H 13
Gravesend...K 12 24 070
Grawe.....C 5
Grayrigg.....F 5
Graystead.....F 2
Grays Thurrock K 12 12,217
Great Asby...F 4
Great Bedisham M 9
Great Bedwin H 12
Great Berkhampstead.....I 11 7,888
Great Clacton L 11
Great Crosby..E 7 13,288
Great Driffield (see Driffield) J 6
Great Dunham L 9
Great Grimsby J 7 51,934
Great Ilford (near London)...J 12 10,913
Great Langton H 7
Great Malvern G 10 8,450
Great Marlow I 12 6,097
Great Ormside F 4
Great Osyth..L 11
Great Tew...H 11
Great Yarmouth M 9 49,338
Greenhead....F 3
Greenwich...J 12 165,417
Greystoke....F 4
Grimsby (see Great Grimsby) J 7
Grittleton....G 12
Grosmont....F 11 742
Guestling....K 14
Guilford...I 13 14,321
Guilsfield.....E 9
Guisborough...I 4 5,623
Guiseley.....G 6 4,079
Gunwalloe...A 16
Gwennap....A 15
Gwinnear....A 15

H

Habrough.....J 6
Hackney (part of London)....J 12 229,54
Haddiscoc....M 9
Haddon.....G 8
Hadleigh....K 12
Hadleigh....L 11 3,230
Hadlow.....K 13
Hadstone.....E 2
Hafeddsa....D 10
Hailsham....K 14
Haithwaite...F 3
Hale.....F 7
Hale.....G 13
Halesowen....G 9 8,502
Halesworth..M 10
Halford.....H 10
Halifax ....G 6 97,72
Halkyn.....E 8
Hall.....H 8
Hallham.....J

HAL — — —

INDEX OF ENGLAND AND WALES

Saint Sampsons E 16
Saint Stephens B 15
Saint Teath..B 14
Salcombe....D 15 1,593
Salcomb Regis E 14
Sale.....F 7 9,644
Salford.....G 7 218,244
Salisbury.G 13 15,985
Saltash.....C 15 2,750
Saltburn.....I 4 2,232
Saltfleet.....K 7
Sampford....K 11
Sandbach.....F 8 5,824
Sandgate.....L 13 1,756
Sandhurst....I 12
Sandown.....H 14 3,595
Sandringham.K 9
Sandwich....L 13 2,796
Sandy.....J 10
Sarr.....I. 12
Sarsden.....H 11
Saughton.....J 13
Saundby.....I 7
Saundridge...J 11
Sawtry.....J 9
Saxby.....I 9
Saxby.....J 7
Saxelby.....I 7
SaxmundhamM10
Saxthorpe.....L 8
Scalby.....J 5
Scarborough..J 5 33,776
Scorton.....F 6
Scoulton.....L 9
Scyborhed....C 9
Seaford.....K 14 2,425
Seaham (or Seaham Harbor).....H 3 9,045
Seamer.....I 5
Seascales.....E 4
Seaton.....E 14 1,293
Seaton.....I 9
Seaton Carew.H4
Sedbergh.....F 5
Sedgefield....H 4
Sedgley (near Wolverhampton) G 9 14,961
Selborne.....I 13
Selby.....H 6 6,022
Selsey.....I 14
Selworthy....D13
Sennan.....A 16
Settle.....G 5
Seven Oaks..K 13 7,612
Shaftesbury.G 13 2,122
Shalbourn..H 12
Shaldon.....D 15
Shalford.....J 13
Shanklin....H 14 3,277
Sharnbrook..I 10 761
Sharp.....F 4
Sharperton...G 2
Shawbury....F 9
Sheaton.....I 4
Sheerness....L 12 14,495
Sheffield....H 7 361,169
Shefford.....H 12
Shefford.....J 11
Shelford.....K 10
Shenley.....I 11
Shepton MalletF13 5,505
Sherborn.....I 5
Sherborne...F 13 3,745
Sherburn.....H 6
Sheriff Hutton.15
Sherrington..I 10
Sherwell.....D 13
Shiffnal.....F 9 6,516
Shilbottle.....G 2
Shildon.....H 4 9,537
Shilmoor.....G 2
Shilton.....H 9
Shilton.....H 11
Shincliffe.....H 3
Shipdham.....L 9
Shipley.....G 4
Shipley.....G 6 16,045
Shipston...H 11
Shipton.....F 9
Shipton.....H 5
Shipton.....H 13
Shirley.....H 13
Shopwick..G 14
Shlorne.....K 12
Shorwell.....H 14
Shotton.....H 3
Shrewsbury F 9 26,967
Sibsey.....J 8
Sicatey.....G 3
Sidbury.....E 14
Sidmouth....E 14 3,758
Silchester....I 12
Sillan.....C 10
Silloth.....E 3
Silkstone.....H 7
Silsden.....G 6
Silverburn....C 5
Silverstone...I 10
Simonburn...G 3
Singleton....I 14
Sittingbourne K 12 8,302
Skeffling.....J 6
Skegby.....H 8
Skegness.....K 8 1,488
Skelton.....F 4
Skelton.....H 6 11,142
Skipton.....G 6 10,376
Slaggyford....F 3
Slaidburn.....F 6
Slaithwaite...G 7
Slaughterford G 12
Sleaford.....J 8 4,655
Sleeton.....G 6
Sleights.....I 4
Slinfold.....J 13
Slingsby.....I 5
Slough.....I 12 5,429
Smarden.....K 13
Smeaton.....H 4
Smeeth.....L 13
Smethwick (near Birmingham)G9 36,170
Snaith.....I 6
Snape.....M 10
Sneiland.....J 7
Snelston.....G 8
Snettisham...K 8
Snitterfield..H 10
Soham.....K 10 4,188
Solihull.....G 10 23,521
Solva.....B 11
Somersham..J 10
Somerton....F 13
Somerton...H 11
Southam....H 10
Southampton H 14 65,325
South Brent.D 15
South Cave....I 6 1,979
South Creake.K 8
South End....E 5
Southend....K 12 12,333
Southery.....K 9
South Ferriby.I 6
Southgate (near London)...J 12
South HarmonD10
Southill.....J 11
Sough Kirby..H 7
South Kyme..J 8
Southminster L12
South Molton D13 3,126
South Perrot.F14
Southport....E 6 43,030
Southsea.....I 14
South Shields H 3 78,391
South Shore..E 6
South Stoke.H 12
South TawtonD14
Southwell...F 15
Southwell.....I 8 2,381
Southwick (near Sunderland)H3 10,226
Southwold..M 10 2,311
Sowerby.....G 6 5,679
Sowerby Bridge G 6 10,408
Spalding.....J 9 9,014
Sparkford....F 13
Specton.....J 5
Spennymoor, (near Bishop Auckland)..H3 6,041
Spetchley....G 10
Spilsby.....J 8
Spital.....G 1
Spital.....I 7
Spittal.....B 11
Spofforth.....H 6
Sporle.....K 9
Spreyton....D 14
Sprotlev.....J 6
Stafford....G 9 20,270
Staindrop.....G 4
Staines.....J 12 5,060
Stainfield.....J 7
Stainforth.....I 7
Stainland (near Halifax)....G 6 5,002
Stalthes.....I 4
Stalbridge...F 13
Staleybridge..G 7
Stallingboro...J 7
Stamford.....J 9 8,358
Stamford Bridge I 6
Stamfordham.G 3
Standen.....J 11
Standish.....F 7 5,416
Standlake....H 11
Standon.....G 9
Stanford....H 12
Stanford le Hope K 12
Stanhope.....G 3 1,864
Stannington..H 7
Stanstead....K 12
Stanway.....G 11
Stanwix.....F 3
Stape.....I 5
Stapleford....H 8
Stapleford....I 8
Staplehurst..K 13
Stapleton.....F 3 14,589
Staughton....J 10
Staunton.....E 10
Staveley.....F 5
Staveley.....H 7
Stawley....E 13
Stedmere.....I 5
Stevenage....J 11 3,309
Steventon...H 12
Steyning.....J 14
Stibard.....L 8
Stiffkey.....L 8
Stilton.....J 9
Stithians....A 15
Stockbridge.H 13
Stockland...E 14
Stockport..G 7 70,263
Stockton.....H4 49,785
Stogumber..E 13
Stoke.....C 13
Stoke.....K 12
Stoke Climsland C 14
Stoke Ferry..K 9
Stoke FlemingD15
Stoke Lacey..F 10
Stoke on Trent G 8 24,027
Stokesby.....M 9
Stokesley....H 4
Stondon.....J 11
Stone.....G 8 5,754
Stonehenge..G 13
Stonehouse..G 11
Stoneleigh...H 10
Stoney Stratford I 11
Stonham.....L 10
Stourbridge..G 9 9,886
Stourpaine..G 14
Stourport....G 10 3,501
Stowey.....E 13
Stowford....C 14
Stowmarket..L10 4,339
Stow on WoldG11 1,525
Stradbrook..L 10
Stratford.....J 12
Stratford onAvon H 10 8,318
Stratton.....C 14
Stratton.....F 14
Stretford.....F 7 21,751
Strensall.....I 5
Stretham....K 10
Stretton.....H 11
Strood.....K 12 7,982
Stroud.....G 11 9,820
Studdon.....G 3
Studland.....G 14
Stuntney....K 10
Sturminster Newton...G 13
Sturry.....L 12
Sudbury.....G 8
Sudbury.....K 11 7,059
Sulby.....C 5
Sully.....E 12
Sunbury (near London)...J 12 5,677
Sunderland H 3 145,613
Surfleet.....J 9
Susans Grove.K 9
Sutterton.....J 8
Sutton.....J 6
Sutton.....J 12
Sutton.....K 10
Sutton.....**L 10**
Sutton Coldfield G 9 8,686
Sutton in Ashfield (near Mansfield) H 8 10,563
Sutton Saint Edmonds.....J 9
Sutton Saint James.....J 9
Sutton Saint Marys K 9
Sutton Valence K 13
Swaby.....J 7
Swaffham.....K 9
Swaffham....K 10 3,636
Swainsthorpe.L 9
Swalcliffe....H 11
Swallowfield..I 12
Swanage.....G 14
Swansea....D 12 103,722
Swarland.....G 2
Swarraton...H 13
Swavesey....J 10
Swimbridge..D 13
Swinderby....I 8
Swindon.....G 12
Swineshead...J 8
Swinton.....H 5 9,705
Swinton.....H 7
Swinton (near Manchester)G7 21,637
Syston.....H 9

T

Tadcaster.....H6 4,553
Talerrddig....D9
Talgarth.....E 11
Talk.....G 8
Talyllyn.....D 9
Tamworth....G 9 6,614
Tanfield.....G 3
Tanfield.....H 5
Tan-y-bwich..D 8
Tarporley.....F 8 2,702
Tarvin.....F 8
Tattershall....J 8
Taunton...E 13 18,026
Tavistock....C 14 6,914
Taxal.....G 7
Tealby.....J 7
Teasdale.....G 4
Tebay.....F 4
Tedburn.....D 14
Teddington (near London).....J 12 10,025
Teignmouth..D 14 8,297
Tenbury.....F 10
Tenby.....B 11 4,542
Tenterden..K 13 3,429
Terrington...K 9
Tetbury.....G 12 3,173
Tetney.....J 7
Tetsworth...I 12
Tewkesbury.G 11 5,269
Teynham.....L 12
Thame.....I 11 3,334
Thames Haven K 12
Thatcham...H 12
Thaxted.....K 11
Theale.....H 12
Theberton...M 10
TheddlethorpeK7
Thelbridge..D 14
Thetford....K 10 4,247
Thirkleby....H 5
Thirsk.....H 5
Thornbury...C 14
Thornbury...F 10
Thornbury...F 12
Thorne.....I 7
Thorner.....H 6
Thorney.....J 9
Thorneyburn.F 2
Thornham....K 8
Thornhill....H 6 9,606
Thornton.....F 7
Thornton.....J 8
Thorpe.....I 8
Thorpe Market K 8
Thrapston....I 10
Threlkeld.....E 4
Throckington.G 2
Throwleigh..D 14
Thundridge..J 11
Thurgarton....I 8
Thurley.....I 13
Thurlow....K 10
Thurlstone...D 15
Thursby.....E 3
Thursford.....L 8
Thurston.....L 10
Thuxton.....F 11
Ticehurst...K 12
Tickhill.....H 7 1,450
Ticknall.....H 9
Tideswell.....G 7
Tilbury.....K 11
Tillingham...L 12
Tilstock.....F 8
Tilton.....I 9
Timberland...J 8
Timberscombe D 13
Tintagell.... B 14
Tintern.....F 12
Tipton.....G 9 29,314
Tisbury.....G 13
Tissington....G 8
Titchfield....H 14 5,412
Titlington ....G 2
Titsey.....J 13
Tiverton.....D 14 10,892
Tivetshall.....L 9
Todmorden...G 6 24,725
Tollerton.....H 5
Topcliffe.....H 5
Toppesfield..K 11
Topsham.....E 14 4,048
Torkasey.....I 7
Torleven....A 16
Tor Point....C 15
Torquay.....D 15 25,534
Torrington..C 13 3,496
Torteval.....D 16
Totnes.....D 15 4,016
Tottenham (near London)....J 12 71,345
Towcester....I 10
Town Prison D 15
Towton.....H 6
Towyn.....D 9 3,297
Toyton.....J 8
Trawsfynydd.D 8
Tredegar.....E 11 17,475
Trefeglwys...D 9
Trefilan.....C 10
Trefriw.....D 8
Tregaron....D 10
Tregony.....B 15
Treiddyn.....E 8
Trellech.....F 11
Tremadoc....C 8
Trentishoe..D 13
Tretower....E 11
Trevalga.....B 14
Trevenna....B 14
Trevine.....B 11
Trewyddc...B 10
Trimingham..L 8
Trimley.....L 11
Tring.....I 11 5,428
Troutbeck...F 4
Trowbridge..G 12 11,717
Truro.....B 15 11,131
Tugby.....I 9
Tunbridge...K 13 10,125
Tunbridge Wells K 13 27,895
Tunstall.....G 8 15,730
Tunstalt.....J 6
Turnaston...E 11
Turton.....F 7 6,354
Tutbury.....G 9
Tuxford.....I 8
Tweedmouth..G 1
Twickenham (near London)... J 12 16,026
Twinstead...K 11
Twyford.....H 13
Twyford.....I 12
Twywell.....I 10
Tyldesley (near Manchester).G 7 12,891
Tynemouth...H 3 46,592
Tywardreth..B 15

U

Uckfield.....K 13 2,497
Ufficulme....E 14
Uffington....H 12
Ugborough..D 15
Ugthorpe.....I 4
Ulceby.....J 6
Ulceby.....J 8
Ulgham.....H 2
Ullesthorpe...H 9
Ulpha.....E 5
Ulpha.....F 5
Ulverston.....E 5 10,018
Upavon.....G 13 2,735
Upcot.....E 14
Upleadon....F 11
Uplowman...E 13
Upottery....E 14
Upper Eatington H 10
Uppingham...I 9
Upton.....G 11
Upton.....H 12
Upton.....I 8
Upton.....J 10
Upway.....F 14
Usk.....F 11 1,417
Usselby.....J 7
Utterby.....J 7
Uttoxeter.....G 8 4,981
Uxbridge....J 12 8,206

V

Vale Crucis.. E 8
Ventnor.....H 14 5,817
Virginstow..C 14
Virley.....L 11

W

Waddesdon...I 11
Waddington...I 8
Wadebridge..B14
Wadgate.....L 11
Wadhurst...K 13
Wadsley.....H 7
Waghen.....J 6
Wainhope....F 2
Wakefield....H6 33,146
Wakering....L12
Walesby.....I 8
Walkern.....J 11
Walkhampton C 15
Wall.....G 8
Wallasey (near Birkenhead) E 7 33,230
Wallingfen (see South Cave).I 6
Wallingford.H 12 2,989
Wallop.....H 13
Wallsend.....H 3 11.622
Walmer.....L 13 4,565
Walpole.....K 9
Walsall....G 9 71,789
Waltham.....I 9
Waltham.....J 7
Waltham....K 11
Waltham....L 13
Waltham Abbey J 12 6,066
Walthamstow (suburb of London).....J 12 46,346
Walton.....E 7 40,304
Walton.....F 8
Walton.....F 14
Walton.....H 6
Walton.....J 12
Walton on Naze L 11 1,586
Wandsworth(part of London)..J12 156,931
Wantage....H 12 3,669
Warbleton...K 13
Warbstow...C 14
Warcop.....F 4
Warden.....G 3
Ware.....J 11
Wareham....G 14
Wark.....G 3
Warkworth...H 2
Warminghall.I 11
Warminster.G 13 5,565
Warnham....J 13
Warrington...F 7 52,745
Warsop.....H 8 1,467
Warton.....F 5
Warwick..H 10 11,906
Washington..J 14
Watchet.....E 12
Waterbeach.K 10
Wateringbury K 13
Waterloo.....E 7 17,328
Watford .....H 10
Watford.....J 12 16,819
Wath.....H 7 7,048
Watlington...I 12
Watlington...K 9
Watton.....H 9
Watton.....J 11
Watton.....K 9
Weaverton....E 3
Wavertree (near Liverpool)..F 7 13,764
Waxham.....M 9
Weardale.....G 4
Weaverthorpe.I 5
Wedmore....F 13
Wednesbury..G 9 25,848
Weedon.....H 10
Week Saint Mary C 14
Weetmarsh.....K 9
Weeton.....H 6
Welcomb.....C 13
Weldon.....I 9
Welford.....H 10
Wellingborough I 10 15,068
Wellington..E 13
Wellington....F 9 6,810
Wellow.....H 13
Wells.....F 13 4,822
Wells.....L 8 2,554
Welney.....K 9
Welshpool....E 9 6,501
Welwyn.....J 11
Wem.....F 9
Wembury..C 15
Wenden.....K 11
Wendover....I 11
Wennington..F 5
Wentworth...H 7
Wenvoe.....E 12
Weobly.....F 10
Werrington..J 9
Wertley .....H 7
West Bergholt L11
..... BradleyF13
West Bromwich.....G 9 59,474
Westbury.....E 9
Westbury...G 13 5,634
West Cowes .H 14 7,768
West Dean...I 14
West Derby (near Liverpool)..F 7 38,291
West Down..C 13
West Drayton J 12
Westerham...J 13
Westfield.....K 14
West Grinstead J 13
West Ham J 12 300,211
Westham....K 14
West Hartlepool H 4 42,492
West Heslerton I 5
West Hoathley J 13
West Houghton (near Bolton) F 7 11,077
West Kirkby..E 7
Westleigh....C 13
West Looe....C 15
West Malling K 12
Weston.....F 9
Weston.....H 6
Weston.....J 11
Weston-super-Mare.....E 12 15,875
Westonzoyland E 13
Westow.....I 5
West Quantoxhead.....E 13 5,258 2,141
West Stanton E 14
West Tisted. I 13
West Walton..K 9
Westward Ho C 13
Westwell.....L 13
West Witton..G 5
Wetheral.....F 3
Wetherby ....H 6
Wetton.....G 8
Wetwang .. .I 6
Wewick.....J 6
Weybourn....L 8
Weybridge...I 12
Weyhill..... H 13
Weymouth ..F 14
Whalley .....F 6
Whalton.....G 2
Wharram .....I 5
Whicham.....E 6
Whickham....H 3 9,174
Whissendine...I 9
Whitacre.....H 9
Whitbeck.....E 5
Whitby.....I 4 13,075
Whitchurch..F 11
Whitchurch ..F 8
Whitchurch. H 13
Whitehaven...E 4
Whitelee.....F 2
White Notley K 11
Whitewell.... F 6
Whitfield.....F 8
Whitford..... E 7
Whitland....C 11
Whitmore....F 8
Whitstable...L 12
Whittingham.G 2
Whittington..E 8
Whittington..H 7 8,798
Whittlesey....J 9 3,556
Whittlesford.K 10
Whitton.....H 4
Whitton.....I 6
Whitton.....L 10
Whitwell.....H 7
Whitworth....H 7 9,766
Whixley.....H 6
Whorlton.....H 4
Wick.....G 14
Wicked.....K 10
Wickenby.....J 7
Wickford....K 12
Wickham....H 14
Wickham Market L 10
Wickwar.....F 12
Widcombe...G 12 13,770
Widnes (near Runcorn)...F 7 30,011
Wigan.....F 7 55,013
Wigglington...H 9
Wigmore....F 10
Wigston.....H 9
Wigton.....E 3 3,967
Wilbraham..K 10
Wiley.....G 13
Willand.....E 14
Willenhall....G 9 16,852
Willersley..E 10
Willesboro...L 13
Willesden (suburb of London).J 12 61,267
Willingham...I 7
Willingham..J 10
Willington...H 4
Willington ...H 9
Willoughby..K 8
Wilmslow....G 7 6,344
Wilton.....G 13 2,120
Wimbledon (part of London).J 12 25,758
Wimborne Minster G 14 3,649
Wincaunton.F 13
Winchelsea..K 13
Winchester H 13 19,073
Winchfield ..I 13
Windermere..F 4 1,504
Windsor.....I 12 12,327
Winfleet.....K 8
Wing.....I 11
Wingate.....H 4
Wingfield....L 10
Wingham....L 13
Wingrave....I 11
Winkleigh...D 14
Winsford (near Middlewich)F 8 10,440
Winslow.....I 11
Winster.....H 8
Winterborne..F 14
Winterborne.G 14
Winterbourn.F 12
Winterbourne G 12
Winterton.....I 6 1,400
Winterton....M 9
Wirksworth..G 8 3,725
Wisbeach.....K 9 9,395
Wisborough..J 13 9,395
Wishford....G 13
Witchling....L 13
Witham.....F 13
Witham.....J 9
Witham.....K 11 3,444
Withernsea....J 6
Withernwick..J 6
Withington..G 11 25,729
Witley.....I 13
Witney.....H 11 3,110
Wittersham..K 13
Wivelscombe G 4
Wivelscombe E 13 1,428
Wivelsfield...J 13
Wivenhoe....L 11
Woburn.....I 11 1,198
Woking.....I 12 9,736
Wokingham..I 12 3,254
Wolsingham..G 4
Wolverhampton..... G 9 88,821
Wolverley....G10
Wolverton... I 11
Wolverton... K 9
Wombwell....H 7 10,942
Woodbridge. L 10
Woodcote.... F 9
Woodford....J 12 11,024
Woodgate....I 14
Woodhall.....J 8
Woodstock..H 11 1,625
Woodton. ....L 9
Woodville....H 9
Wood Walton.J10
Wookey.....F 13
Wooler.....G 1
Woolfardisworthy C 15
WoolhamptonH 12
Woolsthorpe...I 8
Woolvercot..H 11
Woolwich (part of London)...J 12 40,840
Woore.....F 8
Wooton.....H 11
Wootton.....I 10
Wootton Bassett G 12
Worcester.G 10 42,908
Workington..E 4 23,525
Worksop.....H 7 12,734
Wormingford.L11
Wormsley...F 10
Worplesdon..I 13
Worsborough (near Barnesley)..H 7 9,905
Worstead.....L 9
Worth.....J 13
Worth.....L 13
Worthin.....E 5
Worthing....J 14 16,606
Worth Matravars G 14
Wotton under Edge.....F 12
Wotton Underwood.....I 11
Wragby.....J 7
Wrangle.....K 8
Wreatham....M 9
Wreay.....F 3
Wressell.....I 6
Wretham.....K 9
Wrexham.....E 8 12,552
Wroxhall....H 10
Wroxham.....L 9
Wroxeter.....F 9
Wuhypool...D 13
Wybunbury...F 8
Wycliffe.....G 4
Wycombe.... I 12 13,435
Wye.....L 13
Wykehate.....I 5
Wymondham..L 9

Y

Yalding.....K 13
Yapton.....I 14
Yarboro .....J 7
Yarm.....H 4 1,840
Yarmouth...H 14
Yatton..... F 12
Yatton Keynell G 12
Yaxham.....L 9
Yaxley.....J 9
Yeadon (near Chipley)....G 6 7,398
Yealmton...D 15
Yeldham....K 11
Yeovil.....F 13 9,648
York.....I 6 67,004
Yoxford.....M 10
Yspytty.....D 10
Yspytty Evan D 8
Ystad.....E 12
Ystrad.....C 10
Ystrad felite.D 11
Ystrad-gynlaisD11
Ystradmyrie.D 10
Ystradyfodwg D12 88,353
Ystwyth.....D 10

Z

Zennor.....A 15 496

INDEX OF SCOTLAND

ABER — CAID

SCOTLAND.

PLACE. INDEX. POP.

Aberchalder..E 7
Aberchirder..D 11 1,222
Abercorn....H10
Aberdeen..E 12 142,655
Aberdour...G 10 748
Aberdour....D 12
Aberfeldy.....F 9 1,469
Aberflour....E10
Abertoyle....G 8
Aberlemno..F 11
Abernethy...G 10 852
Abernethy....E 9
Abington.....I 9
Aboyne.....E 11
AchadhamillanH5
Achahoish... H 5
Achamore....H 5
Achanalt Inn.D 7
Achaneas Castle D 7
Achany HouseD 8
Acharn.....F 8
Achavannich Inn C10
Achduart.....D 6
Achintoul Castle F 11
Achlian.....G 6
Achmelvich...C 6
Achmore.....G 8
Achnasheen..D 6
AchnashellachE 6
Achrisgill.....C 7
Achumore....C 7
Acylyne.....G 8
Addlewells...H 9 1,696
Ainor.....E 5
Aird of Sleat.E 5
Airdrie.....H 9 19,135
Airlie Castle.F 10
Airth.....G 9 440
Airthrey.....G 9
Alth.....C 12
Aldies.....E 13
Alexandria...H 7 7,796
Alford.....E 11 535
Alloa.....G 9 22,643
Almabrea.....C 9
Almond Bank.G 9 289
Almess.....D 8 1,014
Alt Chanlochan E 10
Alterwall....B 10
Altnaharrow Inn C 8
Altrive.....I 10
Alva.....G 9 5,225
Alves.....D 10
Alvie.....E 9
Alyth.....F 10 2,322
Almat.....D 7
Amperlaw...H 9
Amulree.....F 9
Anchindown Castle.....E 10
Andochy.....E 7
Andreck Castle C 7
Annan.....J 10 3,478
Annat.....D 5
Annbank.....I 7 1,284
Annochie....E 12
Anstruther Easter.....G 11 1,142
Anstruther Wester....G 11 516
Anstruther and Kilrenny..G 11 4,268
Anwoth.....J 8
Appin.....F 6
Applecross...E 5
Applegarth...I 10
Arbigland.....J 9
Arbirlot.....F 11
Arboll.....D 9
Arbroath....F 11 22,821
Arbuthnot..F 12
Archiestown.E 10 359
Ardavern.....D 2
Ardchiarnich..D 6
Ardchattan...G 6
Ardchonnel..G 6
Ardentinny...G 7
Ardersier.....I 8
Ardessie.....D 6
Ardfern.....G 5
Ardfinaig....G 4
Ardgay.....D 8
Ardheslaig...D 5
Ardkinglass..G 7
Ardlussa.....G 5
Ardlussa.....G 5
Ardmaddy....G 5
Ardmenish...H 5
Ardmichael...E 2
Ardmillan House I 7
Ardmore.....D 8
Ardmore.....F 4
Ardmuir.....D 6
Ardnackaig...G 5
Ardnamurach F 5
Ardnave.....H 4
Ardnocross....I 5
Ardoch.....G 9
Ardpatrick...H 5
Ardralsaig....E 5
Ardrishaig....G 6 1,258
Ardrossan....H 7 5,294
Ardtalanaig...F 8
Ardtornish....F 5
Ardverikie Loch. F 8
Ardvolrlich...G 8
Arinabost.....F 3
Arinagour....F 3
Arisaig.....F 5
Arkle.....C 7
Arkleton.....I 11
Armadale....H 9 3,190
Armadale.....B 8
Armadale Castle E 5
Arnage Castle E 12
Arngask.....G 10
Arnish.....C 4
Arnol.....C 3 320
Aros.....F 5
Arrienaban...E 2
Arrochar.....G 7
Arscaig.....C 4
Aschiesteel..H 10
Aschieston..E 10
Ashkirk.....I 11
Asilik.....E 5
Asleak Castle.D 9
Assynt Kirk..C 7
Attadale.....E 6
Auchacouon..H 5
Auchalder Castle F 7
Auchencairn..J 9
AuchengraymH 9
Auchenhalridge D 10
Auchenreath D 10
Auchinblae..F 12 430
Auchindoun Castle.....G 5
Auch ndulch.D 8
Auchingallan.H 6
Auchinleck...I 8 1,489
Auchintoul InnC9
Auchmacoy..L 12
Auchnithie..F 11 353
Auchnullen.E 11 2,448
Auchnacarry.F 6
Auchnaerag..G 5
Auchterarder.G 9 2,524
Auchterhouse F10
Auchterlese.E 12
Auchtermuchty G 10 1,442
Auldearn.....D 9 364
Auldgirth.....I 9
Aulliston....F 5
Aultbea.....D 5
Aultnacullagach Inn.....C 7
Aultnamain Inn D 8
Aultsaye.....E 7
Aviemore.....E 9
Avoch.....D 8 1,217
Ayr.....I 7 25,213
Ayre.....E 4
Ayr Road, (near Larkhall)...H 9
Ayton.....H 12 653
Back.....C 4 596
Badbea.....C 9
Badcall.....C 6
Badcall.....C 6
Badialnarach.C 6
Badenscutty..C 6
Badrallach....D 6
Balliliestoun, (near Coatbridge).H 8 4,026
Balallan.....C 3 521
Balcomie Castle G 11
Baldoon CastleJ 8
Balephuil.....G 3
Balerno, (near Currie)....H 10 619
Balfries.....E 9
Balfron.....G 8 885
Balintore.....D 9 361
Balivanich....E 2
Ballachulish ..F 6 1,045
Ballantrae....I 7 524
Ballater.....E 10 983
Ballinamill....H 5
Ballindallock.E10
Ballinloan ....F 9
Ballinluig.....F 9
Ballintore.....D 9
Balloch.....G 7
Balloch.....I 7
Ballone Castle.D9
Ballygown....F 4
Balmaclellan..I 8
Balmaghie....J 8
Balmerino...G 10
Balmoral....E 10
Balnakill.....B 7
Balolachan....D 8
Balquhidder..G 8
Balure.....H 5
Balvenie Castle.. E 10
Banchory....E 11 1,400
Banchory Devenich.....E 12
Banff.....D 11 7,598
Banff.....F 10
Bankfoot.....F 9
Bankhead, (near Aberdeen).E 12 695
Bannavie.....F 6
Bannockburn G 9 2,000
Banscolie.....C 8
Barabarroch..J 9
Barbreck House.. G 6
Barcaldine Castle G 6
Barcaldine House F 6
Bardnafellister... C 10
Barhill.....I 7
Barmill, (near Beith).....H 7 440
Barnbarroch..J 8
Barnhill.....D 10
Barnton.....H 10
Barr.....I 7
Barr.....H 5
Barras.....F 12
Barrhead.....H 8 8,215
Barrisdale....E 6
Barry.....F 11
Barscobe Castle I 8
Barvas.....C 3 554
Barve More..D 12
Bathgate.....H 9 5,331
Bathasta.....B 13
Bayndike....D 12
Beag.....C 4
Beannrich....E 9
Bearsden, (near Maryhill)...H 8 1,561
Beath.....G 10
Beattock....I 10
Beauly.....E 8 879
Beith.....H 7 4,795
Belches.....H 11
Beldorney Castle E 11
Belnevie.....E 12
Bellanoch.....G 5
Bellhaven...H 11
Bellochantuy.H 5
Bellshill.....H 8 3,330
Benhar, (near Crofthead) .H 9 707
Benholm....F 12
Berbeth.....I 8
Berriedale....C 9
Bervie.....F 12 1,195
Bettyhill.....B 8
Bhatain House I 3
Biel.....H 11
Biggar.....H 9 1,356
Bighouse.....B 9
Big Land.....D 5
Blibster.....C 10
Birkhall.....E 10
Birnan.....F 9
Birnie.....D 10
Birsay.....A 10
Birse Castle..F 11
Bishopbriggs.H 8 934
Bishopton....H 7 323
Blackburn, (near Mid Calder)H10 814
Blackford....G 9 666
Blackwater Lodge E 10
Blackwaterfoot H6
Blackwood...H 9 574
Blairadam...G 10
Blair Athole..F 9 326
Blairgowrie..F 10 3,714
Blairingone...G 9
Blairmore, (near Brodick)...H 6 218
Blairs CollegeE12
Blanefield....G 8 585
Blantyre.....H 8 2,255
Blockwell....I 10
Boarhills....G 11
Boddam.....E 13 1,110
Boddem.....F 12
Bodsbeck....I 10
Boharm.....D 10
Boisdale.....E 2
Boleskine.....E 8
Bonar Bridge.D 8 356
Bonawe.....G 6
Boness.....G 9 4,579
Bonhill.....H 7 3,843
Bonjedward.H 11
Bonnybridge.H 9 2,029
Bonnyrig, (near Dalkeith).H 10 2,551
Boquahan....G 8
Borgh.....C 4
Borgie.....C 8
Borgue.....J 8
Borgue.....C 10
Borrowdale...F 5
Borrowstounness, (near Grangemouth).....G 9 5,866
Borve.....F 1
Bostadh.....C 3
Bothwell.....H 8 2,400
Botriphnie..E 10
Bowden.....H 11
Bower.....B 10
Bowermadden... B 10
Bowhill.....H 11
Bowland.....H 11
Bowling.....H 8 803
Bowmore.....H 4 848
Boyne Castle D 11
Brucadale.....E 4
Braco.....G 9
Braco Castle..G 9
Bragar.....C 3 652
Braidwood....H 9 439
Brandenburgh D10 2,086
Branxholm....I 11
Brawl.....B 8
Braxmouth..H 12
Breaselelt.....C 3 374
Brechin.....F 11 8,955
Breidhinis....C 2
Brewig.....F 2
Bridekirk....I 10 318
Bridgend.....H 4
Bridge of Allan.. G 7 3,207
Bridge of Dee..I 3
Bridge of Dee..G 9
Bridge of Dunb 11
Bridge of DyeF 11
Bridge of EarnG 10 825
Bridge of Lochay G 8
Bridge of RoyInn F 7
Bridge of Strury Inn..... E 7
Bridge of Tilt.F 9
Bridge of TurkG8
Bridge of WeirH7 1,648
Broadford....E 5
Broadick.....H 6
Brodie.....D 9
Brof Cally...F 10
Brora.....C 9 540
Broubster ....B 9
Brough.....B 10
Broughton..H 10
Broughty Ferry G 11 9,256
Brow.....D 12
Buccleuch....I 10
Buccleuch Kirk I 10
Buchanan....G 8
Buchanty.....G 9
Buchlyvie....G 8 313
Buckhaven..G 10 4,006
Buckie.....D 11 5,849
Bulcholie Castle B 10
Bun a Ghlinne.C4
Buncle.....H 12
Bunessan.....G 4
Burgh.....G 4
Burghead....D 10 1,662
Burnend.....E 12
Burnmouth..H 12 324
Burntisland..G 10 4,993
Burwick.....B 11
Busby.....H 8 1,942
Buxburn.....E 12 509
Byreeleugh..H 11
Byth.....D 12

C

Cabharstaigh..C 4
Cabrach.....E 10
Caldreach HouseD4

INDEX OF SCOTLAND

Cairnies ....E 12
Cairnbaane House.....E 2
Cairnbulg...D 13 461
Cairney.....E 11
Cairn Ryan...J 6
Cairnwhin ....I 7
Calabost.....C 4
Calconish.....D 5
Caldercruix..H 9 420
Calgary CastleF 4
Callander.....G 8 1,538
Callanish.....C 3 311
Camascross...E 5
Camasunary..E 4
Cambuslang..H 8 8,323
Cameron Bridge, (near Thornton Junction)..G 10 622
Camp.....E 12
Campbelltown D 8 748
Campbeltown..I 5 8,291
Camperdown.G 10
Candacraig House E 10
Canisbay.....B 10
Canonbie.....I 11
Capschope....I 12
Caputh.....F 10
Carabost.....E 4
Caradal.....E 4
Caray Inn....E 4
Carbost.....E 4
Cardenden..G 10 448
Cardrona.....H 10
Cardross.....H 7 451
Careston.....F 11
Carfin, (near Holytown)..H 9 1,567
Cargill.....F 10
Calenig.....I 11
Carleton Port.I 7
Carlops.....H 10
Carloway.....C 3 321
Carluke.....H 9 4,116
Carmichael..H 9
Carmylie....F 11 540
Carnbee.....G 11
Carnbo.....G 9
Carnish.....D 2
Carnoustie..G 11 4,134
Carnsary Castle.. G 6
Carnwath.....H 9 701
Carradale Castle.. H 6
Carraig Fada..H 4
Carrbridge....E 9 335
Carron, (near Grangemouth) G 9 1,208
Carronbridge..I 9
Carsebank...F 11
Carseriggan...J 7
Carsethorn....J 9
Carskey.....I 5
Carsphairn....I 8
Carstairs.....H 9 477
Cashildhu Inn.C 7
Castle Braal..B 9
Castle Craig..D 9
Castle Douglas J 9 2,851
Castle Feather J 8
Castle Grant..E 9
Castle Kitchie E 8
Castlemaddy..I 8
Castlemilk....I 10
Castle Rachel.F 6
Castle Stalker F 6
Castle Stewart.J 7
Cassle StewartD 8
Castle TirafuarF6
Castle Terrin..F 5
Castleton....B 10 979
Castleton of Braemar.....F 10 215
Castletown..B 10
Castle Urquhart E 8
Castle Vorrich.C8
Castlewigg.....J 8
Castramont....J 8
Catacol.....F 6
Cathedral.....G 4
Catherine Castle G 6
Catrine.....H 8 2,458
Catterline....F 12
Caull Castle..E 11
Cave of Gold..D 4
Cavers.....I 11
Ceannloch....G 5
Ceres.....G 11 688
Channelkirk.H 11
Chanoury Point D 8
Chaolis.....C 3
Chapelhall, (near Airdrie)....H 9 1,880
Chapelhope...I 10
Chapel RossanJ 7
Chapelton....H 8 365
Charlestown, (near Dufftown) E 10 1,012
Chesters.....I 11
Chesthill.....F 8
Chirnside....H 12 854
Christ Kirk..E 11
Clackaig.....H 5
Clackan.....H 6
Clackan.....H 5
Clackmannan G 9 1,779
Clacknaharry.E 8 259
Cladich.....G 6
Claigan.....E 3
Clanyard CastleJ7
Claonaig.....H 6
Clashmore....C 6
Clashnessie...C 6
Cleish.....G 10
Cleite.....H 6
Clibreck.....C 8
Clintlaw.....F 10
Closeburn.....I 9
Clova.....F 10
Clovenfords..H 11
Clunie Bridge Inn E 6
Clyebank, (near Renfrew)...H 8 10,589
Clyne.....C 9
Clyth.....C 10
Coaltown....G 10 381
Coatbridge...H 8 30,034
Cobinshaw...H 9 309
Cockburnspath H 12
Cockenzie, (including Port Seator, near Prestopans)H 11 1,578
Colgnafearn Lodge E 8
Coldingham..H 12 492
Coldstone....E 11
Coldstream..H 12 1,535
Cole Castle....C 8
Coleraine.....I 3
Colinsburgh, (near Elie).....G 11 384
Colinton, (near Currie)....H 10 476
Coll.....C 4 525
Collace.....G 10
Collessie....G 10
Collin, (near Dumfries).....I 9 311
Colliston.....F 11 419
Colliston.....E 13
Colmonell.....I 7
Colonsay House G 4
Coltfield.....D 10
Colvend.....J 9
Comrie.....G 9 870
Conan.....D 7 358
Connel Ferry.G 6
Connel Park, (near New Cummock)..I 8 622
Contin.....D 7
Coolas.....G 5
Corgarff CastleE 10
Corla.....F 10
Corndavo Lodge.. E 10
Cornhill.....D 11
Cornhill.....H 12
Corra.....H 6
Corran.....E 5
Corravachie..D 7
Correfrois....C 8
Corrie.....I 10
Corrybrough..E 9
Corrymuizie.F..
Corse Castle..E 1..
Corsewall Castle.. J 6
Corsock.....I 9
Corstorphine H 10 1,199
Cortachy....F 10
Coulmony....D 9
Cour House..H 6
Coupar AngusF 10 2,106
Courthill.....E 5
Cove.....E 12 482
Covington....H 9
CowdenbeathG 10 4,249
Cowie.....F 12
Coylton.....I 7
Crackaig.....C 9
Craggie.....D 7
Craggie Inn..E 8
Cragory .....E 2
Craig.....D 5
Craiganour Lodge F 8
Craigellachie.E 10
Craighall....F 10
Craighaugh...I 10
Craighead.....I 7
Craigieburn..I 10
Craig Inn.....D 6
Craig Lodge..F 8
Craignish Castle G 5
Craigo.....F 12
Craigo.....G 10
Craigton.....F 11
Crail.....G 11 1,119
Crailug.....H 11
Cranshaws..H 12
Crask of Aigas Inn.....E 7
Crathes Castle E 12
Crathie.....E 10
Crawford.....I 9
Crawfordjohn.I 9
Creetown.....J 8 871
Creich.....D 8
Crianlarich...G 7
Crichie.....E 12
Crieff.....G 9 4,902
Crieff Inn ....G 9
Crimond.....D 13
Crocnacroman.I 5
Crofthead....H 9 464
Cromarty.....D 8 1,338
Cromdale.....E 9
Cromor.....C 4
Cronberry, (near Muirkirk)..H 8 632
Crook of Devon G 9
Crossapol.....F 3
Crossbost.....C 4 349
Crossgates...G 10 1,165
Crosshill.....I 7 716
Crosshouse...H 7 343
Crossmichael..J 9
CrossmountHouse F 8
Cruden.....E 13
Cruden.....E 13
Crurie.....I 10
Cuier.....E 1
Cuinich.....F 6
Culdaff.....I 2
Culkein.....C 6
Cullen.....D 11 2,100
Cullivoe.....B 13
Culloden Station D 8
Culmailie.....D 8
Culrain.....D 8
Culross.....G 9 370
Culross.....E 7
Culsalmond..E 11
Culter.....H 9 346
Cults.....E 12
Culzean Castle.I 7
Cumbernauld.H 9 960
CuminestownD 12 428
Cummertrees J 19
Cummingstown D 10
Cumnock.....I 8 3,104
Cupar.....G 10 4,729
Currie.....H 10 313
Cushendall....I 4
Cushleville Inn F 9

D

Dalbag.....D 5
Dailly.....I 7 566
Dairsie.....G 11
Dalarosie KirkE 8
Dalavich.....G 6
Dalbeattie....J 9 3,149
Dalbog.....F 11
Dalburgh.....E 2
Dalchork.....C 8
Dalcross Station.. D 8
Dalduff Castle.I 7
Dale.....C 10
Dalgarven....H 7
Dalkeith.....H 10 7,035
Dallar.....D 10
Dalleagles.....I 8
Dall House....F 8
Dallmore.....E 9
Dalmally.....G 7
Dalmellington I 8 1,395
Dalmigavie....E 8
Dalnacardoch Inn F 8
Dalnaspidal...F 8
Dalquharran..I 7
Dalriech.....G 9
Dalrulzion...F 10
Dalry.....H 7 4,572
Dalry, (near New Galloway)...I 8 560
Dalrymple.....I 7
Dalsetter....B 13
Dalwhinnie Inn.. F 8
Dalyeg.....E 8
Darnoch.....G 5
Darvel.....H 8 2,024
Dava Inn.....E 9
Davington....I 10
Daviot.....E 8
Daviot.....E 12
Deanish LodgeD7
Deanston....C 3
Dee Bank...E 11
Dees.....E 11
Delay.....E 10
Delbeag Inn..C 3
Denholm.....I 11 475
Denny.....G 9 4,161
Denny.....G 8 3,083
Denoon.....F 10
Deskford....D 11
Deuruish....E 4
Dhail.....C 4
Dibidal.....C 4
Dicbidale.....D 7
Dingwall..D 8 2,300
Dinlaybyr....I 11
Dinnet.....E 11
Dinwoodie...I 10
Dipplin.....I 6
Dirlet Castle..C 9
Dirleton.....G 11 313
Dollar.....G 9 1,807
Doon Castle...J 6
Dores.....E 8
Dornie Inn...E 6
Dornoch...D 8 574
Dornoch.....J 10
Douglas .....H 2 1,018
Douglaston....I 7
Doune.....G 8 940
Doune Lodge.G 8
Dounroay Castle B 9
Dowally.....F 9
Downan.....I 6
Downies.....E 12
Dreghorn.....H 7 1,069
Drimfin CastleF 4
Drimmin.....F 5
Drum.....E 12
Drumblade..E 11
Drumblair...E 11
Drumgask InnF8
Drumlanrig Castle.....I 9
Drumlithie..F 12
Drummelzier H10
Drummin Castle E 10
Drummore....J 7 529
Drummore Castle J 8
Drumwhirn...I 9
Dryburgh Abbey H 11
Drynope.....H 10
Dryman.....G 8
Drynoch.....E 4
Duarte Castle.G 5
Dubton Junction F 11
Dufftown....E 10 1,469
Dungarie.....H 6
Duirinish.....E 5
Dull.....F 9
Dukie Bridge.E 9
Dumbarton H 7 17,626
Dumbrake Castle E 12
Dumfries...I 9 17,821
Dumphail Castle D 9
Dunbar.....H 11 3,645
Dunbeath....C 10
Dunbeath Castle C 10
Dunblane.....G 9 2,186
Dunbog.....G 10
Duncall.....G 4
Dun Carloway.C 3
Dundargue Castle D 12
Dundee...G 11 166,072
Dundeugh Castle I 8
Dundonnell House D 6
Dun Dornadilla C 7
Dunduff Castle I 7
Dundurcas Castle D 10
Duneaton....H 9
Dumfermline G 10 19,647
Dunglass....H 12
Dunino.....G 12
Dunkeld.....F 9 618
Dunlop.....H 7 404
Dunmore.....G 9
Dunmore House.. H 5
Dunnet.....B 10
Dunning.....G 9 838
Dunnottar...F 12 1,946
Dunoon.....H 7 5,283
Dunrobin Castle.. D 9
Duns.....H 12 2,198
Dunscore.....I 9
Dunscuilk Castle. E 5
Dunsyre.....H 10
Duntulm Castle.. D 4
Dunure Castle.I 7
Dunvegan Castle. E 3
Durhamtown, (near Bathgate) H 9 366
Durisdee.....I 9
Durness.....B 7
Duror Inn....F 6
Durris.....E 12
Duthill.....E 9
Dyce.....E 12 727
Dyke.....D 9
Dysart.....G 10 3,022

E

Eabost House.E 4
Eaglesfield....I 10 491
Eaglesham...H 8 786
Earlsferry....G 11 304
Earlston.....H 11 1,060
Easnakyle....E 7
Eassie.....F 10
East Anstruther G 11 1,142
East Glent....G 8
East Haven..F 11
East Kilbride, (near Barrhead) H 8 1,133
East Langwell.C 8
East Linton..H 11 1,111
East Tarbert..H 6
East Wemyss, (near Dysart) G 10 1,910
Ecclefechan..I 10 746
Eccles.....H 12
Echt.....E 12
Edderton.....D 8
Eddleston...H 10
Eddrachilips..C 6
Eden Castle..D 12
Ederline.....G 6
EdinbancharyE11
EDINBURGH H 10 298,928
Edinkillie....D 9
Ednam.....H 12
Edramuckie..G 8
Edzell.....F 11 351
Ellan Aigas...E 7
Elreboll.....C 7
Elchies .....E 10
Elderslie, (near Paisley)....H 8 1,468
Eldrig.....J 7
Elgin.....D 10 7,894
Elie.....G 11 646
Ellock.....I 9
Ellon.....E 12 1,254
Ellory.....H 5
Elphin.....C 6
Elvanfoot.....I 9
Embo .....D 8 471
Eollgary.....E 2
Eorrapidh....B 4
Errol.....G 10 741
Eskdalemuir.I 10
Eswick.....C 12
Ethie.....D 8
Ethie Haven.F 12
Ettrick Bridge H 11
Ettridge Bridge F 8
Evanston.....D 8 493
Ewes.....I 11
Eyemouth...H 12 2,638
Eynort.....E 4

F

Fair Isle.....A 13 223
Fairlie.....H 7 691
Fala.....H 11
Falkirk.....G 9 19,769
Falkland....G 10 1,045
Fanigmore....C 6
Faolin.....H 5
Faolin Ferry.H 4
Farnell.....F 11
Farr.....B 8
Fasagrianah..D 6
Fascally House F 9
Fasnaeloich..F 6
Fassfern Castle F 6
Fearn.....D 9
Fearn.....F 11
Fearn Beg....D 5
Fenwick.....H 8 327
Fergus.....F 10
Fernlegair...H 8 906
Ferrybank...F 11
Ferryden....F 12 1,482
Fetterangus,(near Mintlaw)..D 13 358
Fettercairn..F 11 358
Fetteresso...F 12 2,554
Fiddes.....F 12
Findhorn.....D 9 562
Findlater Castle D 11
Findochty...D 11 1,148
Findon.....E 12
Finlarig Castle G 8
Finnart House I 6
Fintray.....E 12
Fintry.....G 8
Fishnish.....F 5
Fivepenny Borve (near Galson) C 4 357
Flochalg.....I 5
Flodden.....H 12
Florres.....D 9
Fochabers...D 10 1,101
Fodderly.....D 8
Fogo.....H 12
Fonab.....F 9
Forbes Lodge E 10
Fordyce.....D 11
Forent Lodge.F 9
Foreran.....E 12
Forfar.....F 11 12,057
Forgandenny G 10
Forglen.....D 11
Forgue.....E 11
Forres.....D 9 3,971
Forse.....C 10
Forshaud.....C 9
Forss House..B 9
Fort AugustusE 7 611
Hamilton.....H 8 24,859
Hanna.....B 12
Harbour.....E 4
Harburn.....H 9
Haroldswick.B 13
Harris.....F 4 1,870
Harthill, (near Armadale)..H 9 1,008
Hassendean..I 11
Hawick .....I 11 19,204
Hayfield.....G 6
Hayston.....H 10
Haywood.....H 9 1,236
Heilem Inn...C 7 7,466
Helensburgh .G 7 8,409
Helmsdale....C 9 743
Herlot.....H 11
Hightae.....I 10
Hillside, (near Brechin)...F 11 308
Hilltown.....D 9 343
Hobkirk .....I 11
Holm.....C 4
Holm.....B 11
Holytown ....H 8 2,811
Holywood.....I 9
Hopeman....D 10 1,464
Horndean ...H 12
Horsburgh Castle H 10
Houndslow..H 11 17,367
Houndwook Inn H 12
Houston.....H 7 4,296
Houstry.....C 10
How more.....E 2 1,139
How wood....H 7
Hoy.....B 10 557
Hoy.....B 9
Humble.....H 11
Hume.....H 12 632
Huna Inn....B 10
Huntley.....E 11 535
Hurlford, (near Galston)....H 8 971 385
Husapost.....E 3
Hynd Castle..F 11 631
Hynish.....G 3

I

Inchaffray Abbey G 9
Inchture.....G 10
Inellan.....H 7
Inn.....H 6
Inn.....G 5
Gateside.....G 10
Gellan.....E 11
Georgemas Junction.....C 10
Ghramesdal..E 2
Gifford.....H 11 805
Gilmerton...H 10 1,801
Girthon.....J 8
Girvan.....I 7 4,081
Gisladh.....C 3
Glamis.....F 10 377
Glasgow....H 8 733,903
Glass Carnoch Inn D 7
Glassell.....E 11
Glasserton....J 8
Glastar.....F 7
Glastarlaw...F 11
Glen.....H 7
Glen Artney Lodge.....G 8
Glenbe.....E 8
Glenbreck....I 10
Glenbuck....H 9 1,079
Glenbucket Castle.....E 10
Glencaird.....I 7
Glen Cairn..E 10
Glencaple.....I 9
Glencreggan.H 5
Glendevon....G 9
Glenegedale..H 4
Glenelg.....E 5
Glenfeochan..G 6
Glen Fernate.F 9
Glenfiddich Lodge E 10
Glenfintaig..F 7
Glengarnoch, (near Beith)H 7 1,628
Glengyle.....G 7
Glenholm....H 10
Glenisla.....F 10
Glenlee.....I 6
Glenluce.....J 7 922
Gleakilrie...F 16
Glenmark...F 11
Glenmeanie..D 7
Glenmore....F 5
Glen Movern..F 5
Glen OrmistonH 10
Glenquoich House.....E 6
Glentrool Lodge.....E 8
Glentrum House E 8
Golspie.....D 9 935
Gordon Place, (near Old Aberdeen).....E 12 727
GordonstownE 12
Gorebridge..H 10 1,363
Gortanruaidh.H 5
Gourdon.....F 12 1,091
Gourock.....H 7 4,475
Govan.....H 8 63,625
Grabhir.....C 4
Grahams CastleG 8
Grandtully....F 9
Grange Junction, D 11
Grangemouth G 9 6,354
Granton.....H 10 915
Grantown.....E 9 1,423
Grants HouseH 12
Grathie.....E 8
Grayknowe..E 10
Greenburn..E 11
Greenlaw....H 12 669
Greenloaning.G 9
Greenock ....H 7 63,423
Gress.....C 4
Gretna GreenJ 10
Grisapoll.....F3
Groag Inn....F 4
Gruamabeag..C 8
Grudle BridgeD 6
Gruinard HouseD6
Gruinart.....H 4
Gruver, (near Grabhir).....C 4 389
Guard BridgeG11 524
Guirdil.....E 4
Guisachan House E 7
Gulovie.....F 8 316
Guthrie.....F 11

H

Haahill CastleD12
Haddington H 11 3,771
Haddo HouseE 12
Halbeath....G 10 767
Halkirk.....C 9 432
Halton CastleD 12
Hamilton.....H 8
Hanna.....B 12
Harbour.....E 4
Harburn.....H 9
Haroldswick.B 13
Harris.....F 4
Harthill, (near Armadale)..H 9 1,008
Hassendean..I 11
Hawick .....I 11 19,204
Hayfield.....G 6
Hayston.....H 10
Haywood.....H 9 1,236
Heilem Inn...C 7 7,466
Helensburgh .G 7 8,409
Helmsdale....C 9 743
Herlot.....H 11
Hightae.....I 10
Hillside, (near Brechin)...F 11 308
Hilltown.....D 9 343
Hobkirk .....I 11
Holm.....C 4
Holm.....B 11
Holytown ....H 8 2,811
Holywood.....I 9
Hopeman....D 10 1,464
Horndean ...H 12
Horsburgh Castle H 10
Houndslow..H 11 17,367
Houndwook Inn H 12
Houston.....H 7 4,296
Houstry.....C 10
How more.....E 2 1,139
How wood....H 7
Hoy.....B 10 557
Hoy.....B 9
Humble.....H 11
Hume.....H 12 632
Huna Inn....B 10
Huntley.....E 11 535
Hurlford, (near Galston)....H 8 971 385
Husapost.....E 3
Hynd Castle..F 11 631
Hynish.....G 3

I

Inchaffray Abbey G 9
Inchture.....G 10
Inellan.....H 7
Inn.....H 6
Inn.....G 5
Inn.....E 8
Inn.....F 6
Inn.....F 6
Inn.....F 8
Inn.....F 8
Inn.....C 7
Innerkip.....H 7 637
Innerleithen.H 10 2,512
Innermessan..J 7
Innerwick....F 8
Insch.....E 11 567
Insh.....E 9
Inver.....F 9
Inver.....D 9 318
Inverallan....E 9
Inverallochy.D 13 637
Inveran Inn..D 8
Inveraray.G 6 743
Inverarity...F 11
Inverarnan Hotel G 7
Inveraven...E 10
Inverbervie, (see Bervie)....F 12 1,195
Invercannich.E 7
Invercassley..D 7
Invercauld...E 10
Inverchaolain.H 6
Invercharnan.F 7
Invercoe House F 6
Inverewe....D 5
Inverfarigaig.E 8
Invergarry....E 7
Invergordon..D 8 1,117
Invergowrie.G 10
Inverguseran.E 5
Inverkeilor..F 11
Inverkeithing.G 10
Inverkeithnic D 11 1,676
Inverkirkaig..C 6
Inverlael.....D 6
Inverliver....G 6
Inverlochy Castle F 5
Invermark Castle F 11
InvermoristonE 7
Invernavar...B 8
Inverneil.....H 6
Inverness..E 8 20,855
Inveroran InnF 7
Inverpeffery..G 9
Inverscaddle..F 6
Invershin.....D 8
Inversnaid InnG7
Inverugie... D 13
Inverurie....E 12 3,105
Irvine.....H 7 9,086
Isauld.....B 9
Islebhig.....C 2
Isle of Whithorn J 8 816

J

Jamestown...G 7 1,668
Jardine Hall..I 10
Jeantown....E 5
Jedburgh.I 11 3,397
John o' Groats House.....B 10
Johnshaven. F 12 1,047
Johnstone....H 7 9,668
Jura House...H 4

K

Kaining.....H 8
Kalnakill.....D 5
Kames.....H 6 434
Kames Hill...H 8
Kearn.....E 11
Kelg.....E 11
Keir.....G 9
Keir.....I 9
Kelso.....B 10 341
Keith.....D 11 4,622
Keith.....H 11
Keith Hall...E 12
Kelso.....H 12 4,184
Kelton.....I 9
Kelty.....G 10 1,353
Kemnay.....E 12 660
Kendal CastleE 12
Kenmore.....F 9
Kennethmont.... E 11
Keoldale.....B 7
Kernsary.....D 5
Kerrisdale....D 5
Kerrycroy....H 6
Kerwick.....B 7
Kessock.....D 8
Ketham.....E 12
Kettle.....G 10
Kidlaw.....H 11
Kilanaiean...H 4
Kilaulay.....E 2
Kilbarchan...H 7 2,747
Kilberry.....H 5
Kilbirnie....H 7 3,528
Kilbo.....F 10
Kilbride.....G 6
Kilcalmkill...C 9
Kilcharin Castle G 6
Kilchattan....G 4
Kilchoman...H 4
Kilchrenan...G 6
Kilconquhar.G 11 345
Kildalton.....H 4
Kildonan.....D 6
Kildonan .....C 9
Kildonan.....E 2
Kildonan.....J 6
Kildonan KirkF4
Kildrummy .E 11
Kilfinan.....H 6
Kilhoan.....F 4
Kilivanan.....E 2
Kilkenzie.....I 5
Kilkerran.....I 5
Kilkerran.....I 7
Killandine....F 5
Killean.....H 5
Killearn.....G 8 354
Killearnan....D 8
Killenden KirkG4
Killiannan....E 7
Killichronan..F 4
Killin.....G 8 589
Killoch Ecil House F 6
Killywhan....I 9
Kilmaconin...H 7 1,634
Kilmallie.....F 6
Kilmanivaig..F 7
Kilmany.....G 11
Kilmarnock..H 8 28,447
Kilmartin....G 6
Kilmaurs.....H 7 1,713
Kilmelfort....G 6
Kilmeny.....H 4
Kilmichael...H 6
Kilmodan.....G 6
Kilmore.....E 7
Kilmore.....G 6
Kilmore KirkF 4
Kilmorich....G 7
Kilmory.....I 6
Kilmory.....H 5
Kilmote.....C 9
Kilmovack Falls E 7
Kilmuir.....E 8
Kilmuir.....D 4
Kilmuir.....D 1
Kilmun.....D 7 347
Kilmundy ...E 13
Kilninian....F 4
Kilninver....G 5
Kilpatrick....G 4
Kilrenny....G 11 2,610
Kilsyth.....H 8 6,073
Kilvienen ....G 4
Kilwinning...H 7 3,835
Kinaldie.....E 12
Kinaucharach.G 5
Kincardine....D 8
Kincardine...E 9
Kincardine ...G 9 2,007
Kincardine O'neill E 11
Kinchillish ...D 6
Kincraig.....E 9
Kineff.....F 12
Kinfauns ....G 10
Kingarth.....H 6
Kingbuck.....G 9
Kingclaven..F 10
King EdwardsD12
Kinghorn....G 10 2,036
Kinglassie...G 10 412
Kingoldrum..F 10
Kingsbarns..G 11 348
KingsburghHouse D 4
Kingseuvil, (near Linlithgow).H 9 708
Kingshouse Inn F 7
Kingston....G 11
Kingston Port D 10
Kingussie.....E 8 740
Kinloch.....D 8
Kinloch Ailort F 5
Kinlochbervie C 6
Kinlochewe Inn D 6
Kinloch House E 5
Kinloch Luichart D 7
Kinloch Moidart F 5
Kinlochmore.F 7
Kinloch Rannoch F 8
Kinloss.....D 9
Kinnell.....F 11
Kinnoul.....G 10
Kinross...G 10 1,902
Kintail.....E 6
Kintessock...D 9
Kintore.....E 12 686
Kintradwell..C 9
Kintraw.....G 6
Kintyre.....I 5
Kippen.....G 8
Kirk.....D 2
Kirk Andrews I 11
Kirkandrews..J 8
Kirkbean.....J 9
Kirkbride.....I 9
Kirkcaldy...G 10 27,155
Kirkcolm.....J 6
Kirkconnel....I 9 548
Kirkcowan....J 7 661
Kirkcudbright.....J 8 2,533
Kirkden.....F 11
Kirkfieldbank, (near Lanark).. H 9 737
Kirkgunzeon..J 9
Kirkhill.....E 8
Kirkinner....J 8
Kirkintolloch H 8 10,312
Kirkliston, (near Barntun)..H 10 958
Kirkmadrine..J 7
Kirkmahoe....D 9
Kirkmaiden...J 7
Kirkmichael.E 10
Kirkmichael..F 9
Kirkmichael..I 9 310
Kirkmuirhill..H 9 569
Kirknewton,(near Mid Calder).... H 10 337
Kirtomy.....B 8
Kirkoswald....I 7
Kirkpatrick Durham, (near Killywhan)..I 9 398
Kirkpatrick Juxta.....I 10
Kirkton of Largo, (near Largo)G11 337
Kirkurd.....H 10
Kirkwall..B 11 3,926
Kirk YetholmH12 590
Kirriemuir..F 10 4 179
Kirtle Bridge.I 10
Kittybrewster E 12
Knockan.....C 6
Knockando..E 10
Knockbrex...J 8
Knock Castle.H7
Knock Lochdonhead.....G 5
Kyle Akin....E 5
Kyle Inn.....E 5
Kyle Rea Ferry E 5
Kyle Rhea....E 5
Kylestrome Ferry C 6

L

Lachan Castle.E 2
Lachlan Castle G 6
Ladybank....G 10 1,198
Ladybridge..D 11
Lagg.....H 5
Laggan.....G 4
Laggan.....E 7
Laggan.....E 8
Lagganroag..H 6
Laight.....I 8
Lairg.....C 8
Lamberton..H 12
Lamington...H 9
Lamlash.....H 6 314
Lanark.....H 9 4,579
Langholm....I 11 3,648
Larbert.....G 9
Largo.....G 11
Largs.....H 7 3,187
Larkhall.....H 9 8,349
Lasswade....H 10 1,295
Latheron....C 10
Latheronwheel C 10
Lauder.....H 11 719
Laurencekirk F 12 1,426
Lauriston, (near Falkirk)....G 9
Law, (near Carlake).....H 9 1,532
Lawers.....F 8
Lawriston....J 8
Laxdale.....C 4
Laxay.....C 8
Laxford BridgeC6
Leadburn....H 10
Leadhills.....I 9 998
Lealt.....D 4
Learable.....C 9
Ledgown.....D 6
Ledmore.....C 7
Legerwood..H 11
Leith.....H 10 77,385
Leitholm....H 12
Lendafoot....I 7
Lennoxtown..H 8 2,888
Lenzie Junction, (nearKirkintilloch).....H 8 1,916
Leochel.....E 11
Lerwick...C 12 3,930
Leslie.....G 10 3,421
Lesmahagow..H 9 1,537
Lessudden, (near Dryburgh Abbey).....H 11 564
Letham.....F 11 798
Letheady.....F 10
Lethenty.....E 12
Lettercrewe..D 6
Letterfinlay...F 7
Letters.....D 6
Leuchars....G 11 689
Leven.....G 10 4,577
Leversa House.... £ 2
Ley.....E 12
Leysmill.....F 11
Lhanbryde..D 10 316
Liberton.....H 9
Liberton.....H 10
Liddelbank...I 11
Liddel Moat..I 11
Lidnathie....F 10
Lienassie.....E 6
Lilliesleaf, (near Selkirk)...H 11 302
Limekilns...G 10 582
Lime Works..H 9
Linchiden.....I 9
Lindores.....G 10
Linhope.....I 11
LinlithgowH9 4,155
Linshader.....C 3
Linton.....H 10 359
Linton.....H 12
Lintrathen...F 10
Linwood, (near Paisley)....H 8 1,815
Lix.....G 8
Loan.....D 6
Loanhead.....G 9 3,244
Loanhead....H 10
Loans.....H 7
Loch Aline....F 5
Lochalsh.....E 5
Lochanhead...I 9
Lochans.....J 6
Lochans.....J 6
Lochcarron...E 6 384
Lochearnhead.G8
Lochgelly....G 10 4,133
Lochgilphead.G 6 1,320
Lochgoilhead.G 7
Loch Inver....C 6
Loch Knockie E 7
Lochlee.....F 11
Lochmaben..I 10 1,038
Loch Ronza..H 6
Lochrutten....I 9
Lochs.....F 8
Lochwinnoch.H 7 1,413
Lockerbie....I 10 2,391
Lock Bood Tr.I 10
Logie.....E 11
Logie Buchan.... E 12
Logie Easter..D 8
Logierait.....F 9
Longforgan..G 10 318
Longformacus.... H 12
Longmiddry.H 11
Longriggend..H 9 1,403
Longside....D 13 453
Long Yester.H 11
Lonmay.....D 13
Losset.....I 5
Lossiemouth.D 10 3,486
Loth.....C 9
Lothbeg.....C 9
Loudon CastleH 8
Lower Bayble, (near Balbaill). C 4 481
Lubachlaggon D 7
Lubachoire...D 7
Luchair.....C 3
Lugar,(near Cumnock).....I 8 1,288
Luib.....E 4
Luib Inn.....G 8
Luirbost.....C 4 608
Lumphanan..E 11
Lumphinans, (near Crossgates) .....G 10 1,007
Lumsden....E 11 501
Lunan.....F 11
Luncarty....G 10 345
Lundie.....F 10
Lurg.....E 9
Luss.....G 7
Lybster.....C 10 740
Lyne.....H 10
Lynedoch.....G 9
Lynrioch.....E 8

M

McKinnons Cave G 4
Macduff.....D 12 3,722
Macharioch...I 5
Macmerry...H 11 325
Madderty.....G 9
Maligiet.....D 2
Mallaig.....E 5
Mangursta....C 2
Maravig.....C 4
Maresk House D 12
Markinch....G 10 1,397
Marlagan.....E 7
Mar Lodge...F 10
Marnoch....D 11
Maryburgh,(near Dingwall)..D 8 381
Maryculter..E 12
Maryhill.....H 8 18,313
Marykirk....F 11
Marykirk....A 11
Maryport.....J 7
Maryton.....F 11
Mauchline....H 8 1,454
Maud Junction, (near Old Deer) D 12 260
Maxwelltown.I 9 4,961
Maybole.....I 7 5,470
Mcoir.....C 7
Mealabost.....C 4
Mealastay.....C 2
Mearns.....H 8
Meigle.....F 10 7 5
Meikleour...F 10
Melfort House G 6
Mellerstain. H 11
Melness.....B 8
Melrose.....H 11 1,439
Melvich.....B 9 161
Mergie.....F 12
Methil.....G 10 1,662
Methlick....E 12
Methven.....G 9 675
Mevaig.....D 5
Mey.....B 10
Miavog.....C 3
Mid Calder..H 10 671
Midmar.....E 11
Midtown.....D 5
Migvie.....E 11
Millport.....H 7 1,668
Milltown....H 5
Milnathort..G 10 1,133
Milngavie....H 8 3,103
Milntown....D 8
Milreoch.....I 7
Milton.....H 8 664
Milton.....E 5
Milton.....F 10
Milton.....F 12
Miltonish.....I 7
Minard Castle.G 6
Mingary CastleF4
Minnigaff.....J 8
Minnaw.....D 13 402
Mochrum.....J 7
Moffat.....I 10 2,291
Monbaddo...F 12
Moniaive.....I 9
Monifeith....G 11 1,835
Monikie.....F 11
Monimail....G 10
Monivaird....G 9
Monkton.....H 7 387
Monreith.....J 7
Montrose....F 12 13,079
Monymusk..E 11
Monzie Castle.G 9
Moonzie.....G 10
Moorfoot....H 10
Morebattle..H 12
Morefield.....D 6
Morningside..H 9 746
Morvich.....D 8
Mossend, (near Holytown).H 8 3,157
Mossgiel.....H 8
Mosspaul Inn.I 11
Mosstodloch.D 10
Motherwell...H 8 18,726
Moulin.....F 9
Moulinearninn F9
Mount Bengor H10
Mountblairy.D 12
Mount StewartH6
Mount Vernon, (near Bellshill) K 7 665
Moy.....E 8
Moy.....F 7
Moy.....D 7
Moy Castle....G 5
Muchals.....E 12
Mugeary.....E 4
Muirhead....G 10
Muirkirk.....H 8 3,329
Mulben.....D 10
Munlochy....D 8
Munquich....E 12
Murkairn.....G 6
Musselburgh H 10 8,888
Muthill.....G 9 815

N

Nairn.....D 9 4,014
Navidale.....C 9
Navity.....D 8
Nedd.....C 6
Neilston.....H 8 2,113
Netherburn,(near Larkhall)...H 9 336
Nethy Bridge.E 9
New Aberdour, (near Aberdour) D 12 620
Newburgh...E 12 654
Newburgh...G 10 1,685
New Byth....D 12 398
New Castle...E 8
New CastletonI11 828
New Coldstream H 12
New Cumnock I 8 1,514
New Dailly, (see Dailly).....I 7 666
New Deer...D 12 746
New Duffas..D 10
New Elgin, (near Elgin).....D 10 704
New Galloway.I 8 391
New Kelso....E 6
New Lanark..H 9 672
Newlands...H 10 317
New Leeds...D 13
New Luce.....J 7
New Machar.E 12
Newmains, (near Wishaw)....H 9 2,598
Newmilk.....D 11
Newmills....H 8 3,704
New Pitsligo.D 12 1,986
Newport.....C 10
Newport.....G 11 2,548
New Scone..G 19 1,324
Newton.....F 10 909
Newton.....G 6
Newton.....I 7 864
Newton.....H 11
Newton.....G 9 161
Newtonhill..E 12
Newtonmore.E 8 364
Newton Stewart J 8 2,732
Newtown, (near Roness)....G 9 567
Newtyle.....F 10 414
Nigg.....D 8
Nisbet.....H 11
Nitshill, (near Barrhead)..H 8 1,048
Norham.....H 12
North BerwickG 11
North Erradale D 5
North Queensferry.....G 10
North Shawbost, (near Bragair) C 3
Noth.....E 11
Novar.....D 8
Nuntown.....E 2
Nybster.....B 10

O

Oakley.....G 9 869
Oathlaw.....F 11
Oban.....D 5
Oban.....G 6 4,946
Obb of Harris.D 2
Ochiltree.....I 8 490
Ochtertyre...G 8
Ockle.....F 4
Octofad.....H 4
Old AberdeenE 12 1,954
Oldany.....C 6
Old Cumnock, (see Cumnock) I 8 2 104

INDEX OF SCOTLAND

Old Dailly....I 7
Old Deer....D 12 311
Old Jeddart..I 11
Old Kirkpatrick, (near Dumbarton).....H 7 1,313
Old Meldrum E 12 1,321
Old Rayne..E 11
Old Shores....C 6
Oliver.....H 10
Oluny.....E 11
Opair.....B 10
Orolistom. .D 10
Orbost..... ..E 3
Orchy Bridge.G 7
Ordle.....E 11
Ordlquhill Knock D 11
Ormidale.....H 6
Ormiston....H 11 555
Ormsary.....H 5
Orton.....D 10
Osnaburgh..G 11
Ossians Hall..F 9
Otterswick..B 13
Ounich .....F 6
Overscaig Inn.C 7
Overtown ....H 9 1,375
Oxton.....H 11
OykellBridge Inn D 7
Oyne.....E 11

P

Paboill.....C 4
Paisley.....H 8 76,884
Palnure BridgeJ8
Panbride ....F 11
Panmore.....E 4
Panmure House F 11
Park Street..E 12
Pathhead, (near Fala).....H 11 545
Partick.....H 8 36,538
Part of Dumbarton.....H 8
Parton.....I 8
Patna.....I 7 450
Paxton.....H 12
Peebles....H 10 4,704
Pelwherry ....I 7
Penicuik....H 10 3,606
Pennycross...G 4
Pennygown...F 5
Penpont.....I 9 407
Pert.....F 11
Perth.....G 10 30,721
Peterburn....D 5
Peterculter..E 12
Peterhead...D 13 12,226
Phesdo.....F 11
Philipstown.H 10 560
Philort HouseD13
Pierowall....H10
Pigh Ghar DalyF9
Pirn.....H 12
Pitaveen.....F 10
Pitlochry....F 9 1,136
Pitmedden..E 12
Pitmoodie....F 10
Pitsligo.....D 12
Pitteuween...G 11 1,962
Pitullie.....D 12
Plaidy.....D 12
Plains.....H 9 818
Plockton.....E 5 422
Polbain.....C 6
Polbrokshaws..H 8 10,405
Polmont.....G 9 485
Polmood....H 10
Polsquarth....H 12
Polstewe.....D 5
Port.....G 8
Port Annan...J 10
Port Appin....F 6
Port Askaig..H 4
Port Castle....J 8
Port Charlotte H 4 570
Port Corrie...F 6
Port Ellen....H 4 893
Portessie....D 11 941
Port Glasgow.H 7 14,685
Port Gordon.D 10 1,254
Port Gower...C 9
Port Henderson D 5
Port Hulm Inn E 6
Portincross...H 7
Portknockie.D 11 1,301
Portlethen...E 12 355
Port Logan....J 7
Portmahomack D 9
Portnahaven.H 4 345
Portobello....J 6
Portobello...H 10 8,684
Port Patrick..J 6 520
Portree.....E 4 1,003
Port Rush.....I 3
Port Selma....G 6
Port Skerry..B 9 332
Port SonachanG 6
Portsoy.....D 11 2,061
Port Spittal....J 6
Port William..J 7 679
Portyerrock..J 8
Possaway.....G 9
Posso.....H 10
Prail Castle..F 12
Premnay....E 11
Prestonpans.H 11 2,224
Prestwick....H 7 1,479
Priesthill.....H 8
Prince Charles Cave.....E 4
Prince Charles Mount.....F 6
Publ.....F 7
Pulochaig.....E 9
PulteneytownC 10
Pumpherston, (near Uphall) H 9 1,805

Q

Quarff.....C 12
Queensferry.G 10 1,531

R

Raasay House.E 4
Raddery.....D 8
Rafford.....D 9
Ramasaig.....E 3
Rankinston,(near Cumnock)..I 8 513
RannockLodgeF8
Rarnish, (near Crossbost)..C 4 452
Rashyrieve..E 12
Rathie.....E 12
Rathillet.....G 10
Ratho.....H 10 821
Rathon.....D 13
Ratter.....B 10
Rattray.....F 10 2,225
Rattray HouseD13
Rayne.....E 11
Reay.....B 9
Redgorton....G 10
Reformtown.E 13
Religas.....D 9
Renfrew...H 8 6,777
Renton.....H 7 5,256
Rerwick.....J 1
Rescobie.....F 11
Respol.....F 5
Resolis.....D 8
Reston.....H 12
Rhian.....C 8
Rhiconich Inn.C7
RhidorrochLodge D 7
Rhives.....D 9
Rhunahaorine.H5
Rhynie.....E 11 445
Riccarton....I 11
Riccarton....H 8 2,307
Rickarton....F 12
Rimichie.....C 6
Ringford.....J 8
Rispond.....B 7
Roberton.....I 11
Robertson....H 9
Rochallion....F 9
Rockfield.....D 9
Rodil.....D 3
Romanno....H 10
Rosehall.....E 12
Rosehearty..D 12 1,179
Rosemount..F 10
Roseneath....G 7
Roshall.....D 7
Roshven HouseF5
Roslin.....H 10 720
Rosneen.....D 8
Ross.....H 12 324
Rossdhu.....G 7
Rothes.....D 10 1,548
Rothesay..H 6 9,108
Rothiemay...D 11
Rothiemurhus.E9
Row.....G 7 1,315
Rowantree...I 7
RowardennanInn G 7
Roxburgh...H 12
Ruiskey.....E 7
Ruskie.....G 8
Rutherglen...H 8 13,083
Ruthrieston..E 12
Ruthwell.....J 10
Ruthven.....F 10
Ruthven Bar..E 8

S

Sabhalmor....C 8
Saddell Castle.H 6
Saddell Kirk.H 6
Saint Abbs..H 12
Saint Andrews G 11 6,853
Saint Boswells, (near Selkirk) H 11
Saint Catherines G 6
Saint Combs.D 13
Saint Cyrus..F 12
Saint Fergus.D 13
Saint Fillans..G 8
Saint Madoes.G 10
Saint Magnus C 12
Saint Margarets Hope.....B 11 404
Saint Minians.E 8
Saint Monans.G 11 1,864
Saint Vigeans.F 11
Salen.....F 5
Salen.....F 5
Saline.....G 9 304
Sallachan.....F 6
Saltburn.....D 8
Saltcoats.....H 7 445
Sanaigmore..H 4
Sandaig.....G 3 2,307
Sandbank, (near Ormidale)..H 6
Sandend Bay.D 11
Sandhaven, (near Pitullie)...D 13
Sandhead.....J 7
Sandness HillC 11
Sandwick.....E 5
Sandwick...A 10
Sandwick....B 12
Sanquhar.....I 9 1,315
Sauchie .....G 9 903
Scalan.....E 10
Scalloway, (near Berwick)..C 12 732
Scaner.....E 4
Scarclet.....C 10
Scarffskerry.B 10
Scarpistra....D 2
Schallasaig...G 4
Schettleston, (near Kirnkirk) H 8 5,480
Schivas HouseE12
Scotlandwell.G 10
Scotscalder...C 9
Scotstown House E 12
Scotus House.E 5
Scourie.....C 6
Scrabster.....B 9
Selkirk....H 11 6,397
Semblister...C 12
Sgiogarstagh..C 4
Sgulomine....B 8
Shadir.....C 4
Shandon.....G 7 559
Shandwick...D 9
Shankend....I 11
Shawhead.....I 9
Sheabost.....C 3 605
Shelgra.....C 6
Sheunauton...J 7
Sheshadir.....C 4
Shian.....F 9
Shieldaig.....D 5
Shieldaig.....D 5
Shiel Inn.....E 6 564
Shiels.....E 12
Shinagay.....F 9
Shinness.....C 8 565
Shirramore...F 8
Shooting Loch.C 3
Shotts, (near Holytown)....H 11
Shurrery.....C 9
Sladeir.....C 4
Sinclairtown.G 10
Skaill.....A 10
Skaterow....E 12
Skaterow....H 12
Skelbo Castle.D 8
Skelpick.....C 8
Skene.....E 12
Skibo Castle..D 8
Skinidin.....E 3
Skininess Castle J 7
Skipness.....H 6
Slaggan.....D 5
Slaidburn, (near Falkirk)....G 9 721
Slains New Castle E 13 526
Slains Old Castle E 13
Slamanan....H 9 491
Slateford....H 10
Slate Quarries F 6
Slattadale....D 6
Sleat.....E 5
Sliddery.....I 6
Sligachan.....E 4
Slioch.....E 11 732
Small Isles Kirk E 4
Smirton.....I 7
Snizort.....E 4
Sodisdale.....F 4
Sorbie.....J 8
Sordale.....B 10
Sorn, (near Muirkirk)..H 8 2,480
Sorne.....F 4
Soulseat AbbeyJ 7
Sourlies.....E 6
Southdean....I 11
Southend.....I 5
South ErradaleD5
South Shawbost, (near Arnol).C 3 301
Spa.....I 10
Spean Bridge.F 7
Spinningdale.D 8
Spittal of Glenshee.....F 10
Springfield..G 10 748
Springfield...I 10
Sprouston...H 12
Stage House..F 6
Stane, (near Hamilton)..H 8 1,017
Stanley Junction G 10 1,052
Stenness.....B 10
Stenscholl....D 4
Stevenston...H 7 4,263
Stewarton....H 7 2,687
Stiomrabbagh.C 4
Stirkoke.....C 10
Stirling.....G 9 16,781
Stitchill.....H 12
Stobo.....H 10
Stobs Castle..I 11 1,141
Stockbriggs..H 9
Stoer.....C 6
Stonehaven...F 11 4,700
Stonehouse...H 9 2,868
Stoneykirk....J 7
Stornoway....C 4 3,386
Stow.....H 11 421
Strachur.....G 6
Straclan.....E 11
Stralton.....I 7
Straanaer.....J 6 6,193
Strathan.....B 8
Strathaven...H 8 3,478
Strathblane...H 8
Strathcarron..E 6
Strathdon KirkE 10
Strathire.....G 8 1,812
StrathmartinoF 10
Strathmiglo..G 10 1,099
Strathpeffer,(near Contin).....D 7 350
Strathy.....B 11 1,431
Stratlacklan...G 6 647
Strichen.....D 12 1,133
Strome Castle.E 5
Strome Ferry.E 5
Stromness....B 10 1,698
Strond.....D 2
Stroudolr.....H 6
Strone.....F 5 325
Strunfearnan.F 8
Stronmeth....G 7
Strontain....F 5
Stroquhan.....I 9
Strowan.....G 9
Strowan.....F 9
Struan Inn....E 4
Sunadale .....H 6
Sunart Inn...F 3
Swardle .....F 4 579
Swainbost.....C 4 1,589
Sweetwell.....F 10
Swinton... .H 12 371
Swonnay....A 10
Symington...H 9
Symington....H 7

T

Tabost.....C 4
Tain.....D 8 1,636
Talisker.....E 4
Talladale.....D 6
Tannadice...F 11
Tantallan Castle G 11
Tarbert.....G 7 1,775
Tarbert.....D 3
Tarbolton....H 8 917
Tarfside.....F 11
Tarland.....E11 389
Tarves.....E 12
Tayinloan....H 5
Taymouth Castle F 9
Taynuilt.....G 6
Tayport.....G 11 2,871
Tayvallich....G 5
Tealing.....F 11
Thankerton..H 9
Thornhill.....G 8 428
Thornhill.....I 9 1,128
Thurso.....B 9 3,936
Tighnabruich.H 6 515
Tighnaheirin.H 5
Tighnalim....F 8
Tillicoultry...G 9 3,937
Tillinamout. D 12
Tilliquhillie..E 12
Tillyfour.....E 11
Tillynaught Junction.....D 11
Tinwald.....I 9
Tobermory...F 4 1,154
Tobson.....C 3
Tolmaads....E 11
Tolsta.....C 8 699
Tolsta.....C 4
Tomdown InnE 6
Tomintoul...E 10 506
Tong, (near Coll) C 4 539
Tongue.....C 8
Tongueland...J 8
Torastain.....F 3
Torboll.....D 8
Torfins.....E 11
Torgoyle Inn..E 7
Torness.....G 5
Torrisdale....H 4
Torphichen...H 9 917
Torran.....E 4
Torran.....E 4
Torrance, (near Kirkintolloch) H 8 466
Torridon House D 6
Torrisdail.....B 8
Torryburn....G 9 607
Torthorwald..I 10
Toscaig.....E 5
Totscors.....D 4
Tough.....E 11
Toward CastleH 6
Towie.....E 11
Towie Castle.E 12
Toyinlone Inn E 4
Tranent.....H 11 2,389
Traquair....H 10
Trartlebeg Inn C 9
Trinafour Inn F 8
Troon.....H 7 3,315
Tulbynessle.E 11
Tulchan Lodge E 10
Tullbardine Castle.....G 9
Tullochgarum.C 9
Tullybody....G 9
Tummel Bridge F 8
Turnberry Castle I 7
Turriff.....D 12 2,341
Tweedsmuir..I 10
Twynholm....J 8
Tyndrum.....G 7
Tynehead....H 11
Tyrie.....D 12

U

Uags.....E 5
Uamh Chao...B 8
Uddington....H 9 5,099
Uddington....H 8
Udny.....E 12
Ugadale.....H 5
Uig.....C 2
Uig.....D 4
Ulbster HouseC 10
Ullapool.....D 6 868
Ulva.....G 5
Ulva Inn.....G 4
Unapool.....C 6
Unish Castle..D 3
Uphall.....H 9 922
Uppat.....D 9
Urquhart.....D 8
Urquhart....D 10
Urray.....D 7

V

Valtos.....C 3
Vaslan.....E 3
Vatskir, (near Coll).....C 4 434
Village.....G 4

W

Walk.....H 12
Walkerburn,(near Cardrona).H 10 1,288
Wamphray...I 10 607
Wanlockhead..I 9 745
Wardhouse..E 11
WartleStationE12
Waterside.....I 8 1,222
Watten .....C 10
Weem.....F 9
Wemyss Bay.H 7 137
Wemyss Castle G 10
West Anstruther G 11 516
Westbarns, (near Dunbar)..H 11 471
West Calder..H 9 2,516
West Dykes..H 8
Wester.....B 10
West Fearn..D 8
West Haven.F 11
West Kilbride H 7 1,617
Westruther..H11
West Tarbert.H 6
West Wemyss G 10
Whim.....H 10
Whistleberry Castle.....F 12
Whitburn....H 9 1,185
Whitebridge Inn E 8
Whitehills...D 11 1,097
Whitehouse..H 6
Whitehouse..E11
Whitekirk...G 11
Whitergg....H 9 640
Whithorn.....J 8 1,403
Wick.....C 10 8,512
Wigtown..J 8 1,445
Wilsontown..H 9 651
Winchburgh.H10 424
Winkston...H 10
Wishaw.....H 9 15,352
Wiston.....H 9
Woodhead....I 8
Woodside....E 12 5,370
Woodside....F 10 452
Wooler.....H 12
Wraes.....E 12

Y

Yarrow KirkH10
Yetholm, (see Kirk Yetholm) H 13 [illegible]

INDEX OF IRELAND

IRELAND.

PLACE. INDEX. POP.
Abbeville.....J 7
Abbey.....M 7 144
Abbeydorney..L 3 162
Abbeyfeale....L 4 896
Abbeyknockmoy H 5
Abbeylara....G 8 143
Abbeyleix.....J 9 987
Abbeyshrule..H 8
Abington.....K 6
Acaun.....J 10
Aclare.....F 5 143
Acton.....E 11
Adare.....L 5 516
Addroon.....J 5
Adrigole.....O 3
Affane.....M 7
Aghaboe.....J 8
Aghabulloge..K 5
Aghacross....M 6
Aghada.....N 7 315
Aghadowey..B 10
Aghadown....P 4
Aghagault.....C 8
Aghagower...G 4
Aghalee.....D 11 151
Ag amore....E 8
Aghamore....G 5
Aghlem..... D 7
Aghnagar Bridge N 2
Aghodoc.....M 3
Aghole.....J 11
Aglish.....M 7 141
Aglish.....J 5
Aglish.....J 6
Aglish.....N 5
Ahare House.K 11
Ahascragh.....I 6 414
Aherla.....N 5
Ahoghill.....C 11 788
Akeragh.....L 3
America.....H 4
Anaglog.....G 10
Anascaul.....M 2
Anbane.....N 5
Andersons Town D 12 89
Anglesboro....L 6
Annacartly....L 7
Annadorn ...E 12
Annagalla....F 10
Annagassan..G 11 200
Annagh.....G 5
Annagh.....J 6
Annagh.....I 6
Annaghdown.I 5
Annaghmore..I 8
Annakisha...M 6
Annalong....F 12 255
Annamoe....J 11
Annamoy House E 10
Annegrove....J 8
Annestown...M 9
Annsborough E 12 506
Annville.....J 4
Antrim.....C 11 1,385
Arboe.....D 10
Archers Town.G 9
Ardagh.....L 4 219
Ardagh.....G 8
Ardanary.....J 12
Ardara.....C 6 495
Ardbear.....H 2
Ardcahan.....O 4
Ardcarn.....F 7
Ardcath.....H 11
Ardconnel Castle E 10
Ardee.....G 10 2,067
Ardellnis....B 12
Arderry.....G 4
Ardfert.....M 3 146
Ardfinnan....M 7 302
Ardglass.....E 13 544
Ardkeen.....D 13
Ardkill.....I 9
Ardmayle.....L 7
Ardmore.....N 8 270
Ardnagraph..M 4
Ardnaree.....F 4
Ardnascrasha.K 6
Ardoginna... N 8
Ardrahan.....I 5
Ardram.....N 5
Ardully .....N 3
Arigna .....F 7
Arklow.....K 11 4,172
Arless..... ..J 9 77
Armagh ..E 10 7,438
Armoy..... B 11 243
Arthurstown.M10 181
Articlave....B 10 178
Artrea.....D 10
Arvagh.....G 8 729
Ashbourne..H 11 192
Ashford..... L 4
Askeaton.....K 5 805
Astee.....L 3
Athabatteen..N 5
Athboy.....H 10 633
Athcarne....H 11
Athea.....L 4 322
Athenry .....I 5 910
Athenry .....D 9
Athfacca.....L 6
Athgarvan....I 10
Athleague....H 6 192
Athlone.....H 7 6,742
Athnid.....K 8
Athy.....J 9 4,886
Auburn.....H 7
Aughclare...L 10
Augher.....E 9 335
Aughils.....M 2
Aughnacloy...E 9 1,110
Aughnacree..L 10
Aughrim ....J 11 181
Aughrim.....I 6 286
Aughris.....E 5

B

Bagenalstown K 10 1,920
Balleborough.G 9 1,154
Bakers Bridge.F 8
Balbriggan...H 11 2,273
Baldoyle (near Dublin).....I 12 630
Baldwinstown H 11
Baldwinstown M 10
Balla.....G 4 429
Ballagh.....J 4
Ballagh.....K 7
Ballagh.....H 7
Ballaghaderreen G 5 1,266
Ballaghanagher I 7
Ballaghkeen.L 11
Ballard..... M 7
Ballgub..... L 9
Ballickmoyler.J 9 119
Ballina .....F 4 4,846
Ballina.....K 6 260
Ballinaboy....H 2
Ballinacar....J12
Ballinaclash..J 11
BallinacostelloG5
Ballinacrich. L 10
Ballinadee....O 6
Ballinafad....F 6
Ballinafad....H 8
Ballinakill (see Ballynakill).J 9 564
Ballinalea....J 12
Ballinaleck...H 8 121
Ballinalee....G 8 138
BallinamallardE8 341
Ballinamara..K 9
Ballinameen..G 6
Ballinamore..H 6 4,642
Ballinamore..F 7 754
Ballinamuck..G 8
Ballinapark..E 3
Ballinascarty.O 5
Ballinasloe....I 6 4,642
Ballincapple..L 7
Ballinchalla..H 4
Ballincollig...N 6 836
Ballinderry..D 10
Ballinderry..H 10
Ballinderry....I 9
Ballinderry....J 6
Ballindine....G 5 222
Ballindrait....C 8 126
Ballinduff.....H 5
Ballingarry....L 5 637
Ballingarry....L 8
Ballingarry Castle.....L 3
Ballingurteen.O 4
Ballinhassig..N 6
Ballinla.....H 9
Ballinlass.....H 6
Ballinleeny....L 5
Ballinlough...G 5 183
Ballinooneard.M 6
Ballinrobe ....H 4 1,852
Ballinskellig..N 1
Ballinspittle...O 6 88
Ballintemple..I 9
Ballintemple Church.....G 8
Ballintogher..E 6
Ballintogher..K 6
Ballintoy....A 11 180
Ballintra.....D 7 857
Ballintrae....A 10
Ballinure.....L 8
Ballisk.....H 11
Ballitore.....J 10
Ballivor.....H 9 140
Ballmoney....C 9
Balloon.....K 10 118
Ballough.....H 11
Balloughter..K 11
Bally .....G 4
Ballyagan....B 10
Ballyaghran..B 10
Ballyandreen.N 7
Ballyanny....M 7 564
Ballyarthur..M 6
Ballybane,....A 9
Ballybane.....O 4
Ballybarnia...H 7
Ballybay.....F 10 1,378
Ballybay.....H 7
Ballybeen....D 12
Ballybofey....C 7 682
Ballyboys.....I 11 96
Ballybrack (see Killiney)...I 12
Ballybrannagh E 13
Ballybrittas...J 9 138
Ballybunnion.L 3 253
Ballyburley...I 9
Ballycahill....K7
Ballycanew..K 11 198
Ballycantask.K 7
Ballycapple..J 11
Ballycapple...J 7
Ballycarney..L 10
Ballycarra....G 4
Ballycarry....C12 168
Ballycassidy..E 8
Ballycastle....E 4 311
Ballycastle..B 11 1,481
Ballyckmoyler(see Ballickmoyler) J 9
Ballyclare .C 12 1,480
BallyclerahamL 8 162
Ballyclery.....I 5
Ballyclogan..M 6
Ballyclogh....M 5 199
Ballycolla.....J 8
Ballycommon.I 8
Ballyconnell..F 8 291
Ballyconnell..E 6
Ballyconnelly.H2
Ballycottin...N 7 544
Ballycrenane.N 7
Ballycroneen.N 7
Ballycumber..I 3 131
Ballycurran..H 4
Ballydarrog...B 9
Ballydehob....O 3 496
Ballydonegan.O 2
Ballydrihid....E6
Ballyduff.....M 9
Ballyduff.....M 2 466
Ballyduff.....M 7 141
Ballyduff.....L 8
Ballyenston..C 12 159
Ball. Farnan...F 7 260
Ballyfarnogue L 11
Ballyfeard....O 6
Ballyferriter..M 1
Ballynn.....J 8
Ballygar.....H 6 289
Ballygarret...L 11
Ballygawley...D 9
Ballyglass.....E 3
Ballyglass.....F 5
Ballyglass.....H 6
Ballyg ass.....H 4
Ballyglooneen.H 5
Ballygorey....M 9 148
Ballygowran.D 12 190
Ballygran.....L 5
Ballygrany....I 6
Ballyhack ...M 10 176
Ballyhage....L 10
Ballyhahill....L 4
Ballyhaise....F 9 111
Ballyhaibert (near Kircubbin)..D 4 394
Ballyhale.....L 9 152
Ba lyhard.....H 6
Ballyhaskamore D 12 529
Ballyhaunis...G 5 911
Ballyheelan...G 9
Ballyheige....L 3 157
Ballyhillin....A 8
Ballyhoarisk..A 8
Ballyhooluhan M 4
Ballyhooly....M 6 181
Ballyjamesduff G 9 692
Ballykedghra.H 5
Ballykeeran..H 7
Ballykelly....B 9 194
Ballykerin....M 8
Ballykine.....H 4
Ballyknockan.J 11 257
Ballylanders...L 6
Ballylancen..M 8
Ballylifflin.....A 8
Ballylongford.L 4
Ballyloob ....M 7
Ballylynan....J 9 255
Ballymacarbry M 8
Ballymackney F 10
Ballymacoda..N 7 107
Ballymacurty.G 6
Ballymadum .....H 11
Ballymagaraghy A 9
Ballymagore..H 8
Ballymagorry.C 8 106
Ballymahon..H 7 783
Ballymakeery.N 4 148
Ballymartin..K 10
Ballymartle...O 6
Ballymeelish..J 8
Ballymena...C 11 8,655
Ballymitty...M 10
Ballymoe.....G 6 177
Ballymoney..B 10 2,975
Ballymore....I 10 616
Ballymore....H 8 257
Ballymore....F 6
Ballymote.....F 6 1,049
Ballymurn...L 11
Ballymutton.I 11
Ballynabarra..L 9
Ballynacally..K 4 134
Ballynacarrick C 6
Ballynacarriga O 4
Ballynacarrigy H 8 331
Ballynacarrow F 6
Ballynackey...J 7 157
Ballynacorra.N 7 510
Ballynafauna.M 6
Ballynagall...M 1
Ballynagall...H 9
Ballynagore..H 8 75
Ballynahatty..D 9
Ballynahinch.E 12 1,542
Ballynahinch.H 3
Ballynakill....J 9 564
Ballynamona.M 5
Ballynanult...M 8
Ballynee.....G 10
Ballyneen.....O 5 341
Ballynew.....I 6
Ballynew.....I 4
Ballynoe.....N 7 223
Ballynure....C 12 262
Ballyorgan....M 6 150
Ballypatrick..L 8
Ballyphilip....K 8
Ballyporeen (near Burncourt)..L 7 495
Ballyragget...K 9 618
Ballyroan.....J 9 323
Ballyronan...C 10
Ballyroney...E 11
Ballysadare....E 6 234
Ballysakeery..E 4
Ballyseedy....M 3
Ballyshannon.D 7 2,471
Ballyteige Castle M 10
Ballytrent...M 11
Ballytunn.....J 5
Ballyvaughan.J 4 180
Ballyvourney.N 4
Ballywalter..C 12
Ballywalter..D 13 554
Ballywilliam.L 10
Ballymoney....G 10
Balrothery...H 11 110
Balscaddan..H 11 106
Balteen.....P 3
Baltimore....P 4 1,032
Baltiglass.....J 10 1,057
Baltray.....G 11 297
Banagher.....I 7 1,164
Banbridge....E 11 4,901
Bandon.....O 5 3,488
Bangor.....F 3
Bangor.....D 12 3,834
Bannanaddan..F 6
Bannow.....M 10
Banu Villa...E 11
Bansha.....L 7 346
Banteer.....M 5 117
Bantry.....O 4 2,921
Barefield.....J 5
Barloge.....P 4
Barmouth...M 10
Barna.....I 4
Barnacurra...M 4
Barnagrotty..J 7
Barnetstown..L 8
Barracktown.B 7
Barrack VillageK9
Barracurragh.K 7
Barraderry...K 7
Barraduff....N 4
Barratogher..F 5
Barrington Bridge K 6
Barry..... H 8
Barrystown.M 10
Batterstown.H 10
Battery.....B 8
Battlefield.....F 6
Battlehill.... N 6
Baunboy.....K 9
Bawn.....K 7
Bawn.....E 10
Bawnboy.....F 8
Bawn Cross Roads M 5
Bawnreagh...K 8
Bayswell.....K 8
Beagh..... .K 5
Bealachtigga...I 4
Bealanageary.N 4
Bealin.....H 7
Bealock.....N 4
Beaufort.....M 3
Bedlam.....B 7
Beechwood....G 7
Beens.....L 5
Belaha.....K 3
Belcoo.....E 7 156
Belfast.....D 12 265,950
Belgooly.....O 6 115
Bellaghy.....C 10 447
Bellahy.....F 5
Bellanagare...G 6
Bellananagh..F 8 410
Bellanode (near Scotstown)..E 9 106
Bellarena.....B 9
Bellatralm...F 10
Bellavary.....G 4
Belleek.....E 11
Belleele Abbey F 4
Bellfek.....D 7
Bellingham..G 11
Bellmount....H 8
Bellurgan....F 11
Belmullet....E 2 682
Beltany.....B 7
Belturbet.....F 8 1,675
Benagh Lodge E 11
Benbarb.....E 10 242
Bennard.....N 5
Bennettsbridge K 9 158
Beragh.....D 9
Berrycloney..L 7
Bert.....J 9
Bessbrook (near Belleek)...E 10 3,520
Bethlehem....H 7
Bilboa.....K 6
Bilbo t.....K 9
Bingham Castle F 2
Binghamstown L 11
Binghamstown E 2
Birchgrove....L 7

INDEX OF IRELAND

Birdhill.....K 6
Birdstown....B 9
Birmingham..H 5
Black Bull...H 11
Black Lion...K 10
Black Lion...H 11
Blackpatch....F 5
Black Ratheor Rock.....F 11
Black Rock...I 11 8,401
Black Rock....N 6 593
Black Rock..E 12 229
Blackwater..L 11 196
Blackwater Town E 10 183
Blackwood...I 10
Blanchards Town H 11 206
Blandsfort....J 9
Blarney.....N 6 808
Bleanmore....F 4
Bleantasour..M 8
Blennerville..M 3
Blessington...I 11 336
Blue Ball.....I 6
Blue Ball.....I 8
Bodyke.....J 3
Boha.....E 7
Boherboy.....M 4 282
Boherlaham..L 7
Boley.....J 10
Boleyvogue..L 13
Bonanniver...B 6
Bootavonteen.M 8
Booteens....M 3
Booters Town.I 11
Borna.....J 7
Borris.....K 10 518
Borris in Ossory.J 8 465
Borrisokane...J 7 666
Borrisoleigh..K 7 665
Bossiner.....E 7
Boston.....J 5
Boughlone ....J 9
Bowerstown..K 9
Boyle.....F 6 2,464
Brabazon Park G 5 2,464
Brackhill.....M 3
Bracklin.....H 9
Bracknagh....I 9
Bracknagh....H 7
Brandon Quay M 1
Brasna.....J 7
Bray.....I 12 6,888
Breafy.....G 4
Breckenhill..C 11
Bree.....L 10
Breedoge.....G 6
Bress Castle..G 4
Bride Bridge..M 5 105
Bridgetown...K 6 118
Bridgetown...B 8
Bridgetown...B 8
Brinny.....O 5
Broadford....K 5 444
Broadford.....L 5 230
Broadway....M 11
Brookeborough E 8 309
Broomfield...F 10
Brosna.....M 4 286
Broughshane.C 11 575
Brown Castle..L 3
Brownhall....D 7
Brownsford...L 9
Bruce Castle..A 11
Bruff..... L 6 898
Bruree.....L 6 853
Bryansford..E 12
Bulleen.....K 3
Bun.....A 9
Bunaw.....O 3
Bunbrosna....H 8
Buncrana.....B 8 735
Bundoran....D 6 764
Bundorragh..H 3
Bungowla.....I 3
Bunlahy.....G 8
Bunmahon...M 9 120
Bunnahowna..E 3
Bunnyconnellan F 5
Bunratty.....K 5
Burncourt....M 7
Burnfoot.....B 8
Burrishoole...G 3
Burt.....B 8
Burtown.....J 10
Bushfield.....K 6
Bushmills....B 10 1,072
Butler Bridge.F 8
Butlerstown..O 5
Buttevant....M 5 1,580

C

Cabinteely....I 11 207
Cadamstown...I 8
Caher.....L 7 2,046
Caheragh.....O 4
Caherconlish..L 6 341
Caherduggan..N 6
Cahermore....O 2
Cahermish....K 4
Caherseiveen..N 2 1,987
Cahiracon....K 4
Caker.....I 4
Calary.....I 11
Caldrag.....G 5
Caledon.....E 10 703
Callan.....L 9 1,973
Callow.....F 5
Callow Hill....E 3
Calmoy.....K 8
Caltra.....H 6
Caltragh.....H 7
Calverstown..J 10
Camaross.....L 10
Camlough....E 11 183
Camolin.....K 11 359
Campsey.....B 9
Camross.....J 8
Canpile.....M 10 140
Cappagh.....L 5
Cappagh.....M 8
Cappagh.....H 6
Cappagh Castle.L 7
Cappagh White L 7 532
Cappamore...K 6 766
Cappanloha...O 3
Cappoquin...M 7 1,366
Capragh.....F 10
Caradice.....H 10
Caragh.....N 2
Carbory.....I 9
Carlanstown..G 10
Carlingford..F 11 554
Carlow.....K 10 6,619
Carmavy....D 11
Carn.....C 10
Carnarcross..G 9
Carndonagh...A 9 765
Carnew.....K 11 689
Carney.....E 6
Carnlough...B 12 592
Carnteel EglishD 10
Carrabaun....H 5
Carranagh....H 6
Carrick.....M 10
Carrick.....D 6
Carrickart....B 7
Carrickbeg...L 8
Carrickboy...H 8
CarrickfergusC 12 8,925
Carrickmergus Junction...C 12
Carrickhugh..B 9
Carrickmacross,F 10 1,779
Carrickmore..D 9 113
Carrickmore..C 8
Carrick on Shannon..F 7 1,177
Carrick on Suir..L 8 5,608
Carrig.....M 6
Carrig.....J 7
Carrigagulla..N 5
Carrigaholt....K 3 306
Carrigahorig..J 7
Carrigaline....N 6
Carrigallen....F 8 258
Carriganass Castle O 4
Carriganimmy N 4
Carrigans.....C 8 187
Carrigboy.....O 3
Carrigboy Castle O 5
Carrig Lodge..N 4
Carrignavar...N 6
Carrigtohill...N 7 489
Carrive.....C 12
Carrowbane...K 5
Carrowdore..D 13 310
Carrowkeel...B 9
Carrowntryla.H 5
Carrowroe....H 4
Cashel.....L 7 3,216
Cashel Lodge.H 7
Cashelmore...O 5
Cashla Bridge.I 3
Cashloura.....O 4
Castlecor.....M 5
Castle.....B 12
Castle Baldwin F 6
Castlebar...G 4 3,558
Castlebellingham F 11 465
Castleblaydey.F 10 1,721
Castleboy.....I 5
Castlebridge..L 11 248
Castle Burke..G 4
Castle Caldwell D 7
Castle Cary....B 9
Castlecaulfield D 10
Castle Chichester C 12
Castlecomer..K 9 1,019
Castle Connell K 6 334
Castle Daly....I 7
Castle Daly....I 5
Castle Dawson C 10 437
Castlederg.....C 8 796
Castledermot..J 10 536
Castledockrill K 10
Castlefinn.....C 8 376
Castle Freke..O 5
Castle French..H 6
Castlegar.....G 5
Castlegar.....I 5
Castlegregory..M 2 561
Castlegrove..H 5
Castleisland...M 3 1,559
Castlejordan..I 9
Castle Kelly..H 6
Castle LackanE 4
Castle Leake..L 7
Castlelyons,(near Fermoy)...M 6 193
Castlemaine..M3 132
Castlemartyr.N 7 366
Castle Moyle..C 9
Castlenock,(near Dublin)....I 11 170
Castle Oliver..L 6
Castle Park..M 5
Castleplunket.G 6
Castlepollard.G 9 772
Castlequin.....N2
Castlereagh ..G 6 1,232
Castle Roche F 11
Castlerock...B 10 138
Castleshane..E 10
Castletown...H 9 154
Castletown...O 5
Castletown..L 5
Castletown..J 4
Castletown,(near Coolrain)...J 8 259
Castletown,or Bearhaven..O 2 2,076
Castletownroche M 6 693
Castletownsend P 4 947
Castleventry..O 4
Castlevoe.....J 10
Castlewarren..K 9
Castlewellan..E 12 895
Castle Wray...B 8
Causeway.....L 3 230
Cavan.....F 8 2,968
Cavetown.....G 6
Cecilstown....M 5 100
Celbridge.....I 10 811
Chapelizod....I 11 1,458
Chapeltown..M 3
Charlemont..D 10 214
Charlesfort Longford..... .E 5
Charlestown..D 12 128
Charlestown..G 5 779
Charlesville...I 8
Charleville....L 5 1,970
Chase.....L 5
Cheekpoint...M 9 239
Cherry Vale..F 10
Chiggin Castle.L 6
Church Hill...D 7
Church Hill....B 7
Churchtown..M 5
Churchtown...L 4 92
Churchtown.M 10
Churchtown..M 11
Churchtown..N 7
Church Village F 4
Clabby.....E 8
Claddaghduff.H 2
Clady.....C 8 109
Claggan.....F 3
Claggan.....G 3
Clane.....I 10
Clara.....I 8 1,092
Clare.....K 5 624
Clare Bridge..K 6
Clareen.....J 8
Claregalway..I 5
Claremorris..G 5 1,259
Claremount...H 9
Claretaum....H 5
Clareville.....I 9
Clarina.....K 5
Clarinbridge..I 5 150
Clashmore....N 7 134
Claudy.....C 10
Claudy.....C 9 232
Cleady.....N 3
Clementst'n...F 9
Clifden.....A 2 911
Cliffony.....E 6 101
Clifton Lodge H 10
Clogh.....J 9 297
Clogh.....K 11
Clegh.....B 11 91
Cloghan.....I 7 399
Cloghan.....H 11
Cloghane.....M 2 110
Cloghaun.....J 4
Clogheen....M 7 915
Clogher.....G 6
Clogher.....G 4
Clogher.....E 9 273
Clogher.....M 3
Clogher.....G 11 653
Cloghgrennan.K 9
Cloghjordan..J 7 558
Cloghmills...B 11
Cloghmore....I 3
Cloghran.....H 11
Cloghy.....D 13
Clohamon....K 10 169
Clomines.. .M 10
Clonakilty.....O 5 3,221
Clonard.....H 9
Clonaslee.....I 8 326
Clonbulloge....I 9 104
Cloncurry....H 10
Clondahorsky.B 7
Clondalkin....I 11 310
Clondaw.....L 11
Clondegad....K 4
Clonderrig....J 9
Clonduff.....E 11
Clonea Castle.M 8
Clonegh.....J 8
Clonee.....H 11 128
Cloneen.....L 8
Cloneen.....K 9
Clonegall....K 10 206
Clonervy.....F 9
Clones.....E 9 2,032
Clones.....E 9
Clonfencle...D 10
Clonfert.....I 7
Clongeen....M 10
Clonmaulin..J 12
Clonmel....L 8 8,480
Clonmellon...H 9 430
Clonmelsh....K 10
Clonmore....L 10
Clonmore....K 10
Clonmore.....F 5
Clonmullon..K 10
Clonoulty....K 7
Clonroche....L 10 228
Clontarf.....I 11 5,104
Clontuskert...I 6
Clonygowan....I 9 124
Clooagh.....H 5
Cloonacool....F 5
Clooncenagh..K 4
Clooncoorha..K 3
Cloondara....G 7 187
Cloone.....F 8 97
Cloonee.....G 4
Cl oney.....K 5
Cloonlimnda..H 6
Cloonkeen.....I 5
Cloonlara....K 6
Cloontagh.....A 8
Clough.....E 12 209
Cloyfin.....B 10
Cloyne.....N 7 995
Clydagh.....I 4
Coachford....N 5 189
Coagh.....D 10 394
Coal Island..D 10 785
Cock Hill.....B 8
Coleraine....B 10 6,845
Collinstown..H 9 172
Collon.....G 11 437
Collooney....F 6 354
Columbkille...G 8
Comber.....D 12 2,051
Cong.....H 4 227
Conlig.....D 12 229
Connecnville.M 1
Conna.....M 7 116
Connonagh....O 4
Connor.....C 11 183
Convoy.....C 8 267
Cookstown..D 10 3,841
Cookstown Junction.....C 11
Coolaghflags..L 9
Coolamber...G 8
Coolaney.....F 6 194
Coolboy.....K 11
Coolderry Tallans Town.....F 10
Cooldorragha.N 5
Coole.....G 8 160
Coole.....J 5
Coole Abbey, (see Abbey) ....M 7
Coole Abbey..L 8
Coolenshin...K 8
Coolgreany..K 11 180
Coolmore.....L 8
Coolmore.....H 4
Coolmountain House.....O 4
Coolnareen...J 8
Coolock, (near Dublin) ...I 11
Coolroe.....J 9
Coolvalley...L 10
Coomhahinchan N 2
Cooneer.....E 9
Cooraclare...K 4 152
Cootehill.....F 9 1,593
Copper Mine.K 7
Coragh.....D 12
Corbally.....M 9
Corbally.....I 5
Corbally.....F 4
Corbally.....G 6
Corfad.....F 9
Cork.....N 6 75,345
Cornagillah....C8
Corranroo ....I 5
Corrofin.....J 4 495
Corrofin.....H 5
Corville.....J 7
Cossaun.....I 5
Courtmacsherry O 5 387
Courtown Harbor K 11
Cove, (near Kinsale).....O 6
Cragbien.....K 4
Craig.....B 9
Craig Abbey ..I 5
Craigue.....K 10
Cranagh .....C 9
Crannford...K 11
Cranroe.....K 9
Cratloe Castle.K 5
Craughwell...I 5 136
Crawfordstown D 8
Creagh.....P 4
Creagh.....H 4
Creeslough....B 7
Cregg.....I 4
Creggan.....F 10
Creggan Castle L 5
Cregganroe.. .F 3
Creggs.....H 6 141
Crew Mount.D 11
Crindle.....B 9 124
Crinkill.....J 7 1,263
Croagh.....C 7
Croaghan.....F 8
Crockets Town F 4
Crogham.....G 6
Crom Castle...F 8
Cromore.....B 10
Cromwells Fort L 11
Crookhaven...P 3 588
Crookstown...N 5
Croom.....L 5
Cross.....C 9
Cross.....K 3
Cross.....N 8
Crossabeg....L 11
Crossakeel....G 9
Crossbarry....N 5
Crossboyne...G 5
Crossdoney....F 8
Crossgar.....E 12
Cross Guns..G 10
Crosshaven....O 6
Crosskeys.....J 9
Cross Keys....G 9
Crossmaglen..F 10
Crossmaguin...I 6
Crossmolina...F 4
Cross Roads...G 8
Crosswell.....H 6
Crough.....L 5
Crow.....H 6
Croy Lodge....F 3
Cruinlin.....D 11
Crumlin, (near Dublin).....I 11
Cruskeen.....J 5
Cryne Castle..K 5
Culdaff.....A 9
Cullahill.....K 8
Cullen.....M 4
Cullen.....L 6
Cullybackey,(near Ballymena).C 11
Cullybanna...F 10
Cumner.....H 5
Curlquin.....K 7
Curragh.....J 7
Curragh.....L 5
Curragha....H 11
Curraghboy...H 7
Curraglass, (near Conna).....M 7 92
Currans.....M 3
Currowmore..I 5
Curry.....F 5
Cushendall..B 1
Cushina.....I 9

D

Dalgan.....H 4
Dalgan House.H 5
Dalkey .....I 11 3,197
Dallyhass....H 11
Dangan.....N 7
Darkley House, (near Keady) E 10
Darragh.....M 6
Darrow.....I 8
Dawros.....H 2
Dawros .....N 3
Dawstown.....N 6
Delgany.....I 12
Delphi.....H 3
Delvin.....H 8
Dernagree. ..M 4
Derreen .....O 3
Derrinbov ....I 8
Derryard.....K 3
Derry Castle..K 6
Derryconor...B 7
Derrycooly....I 8
Derrycorrth..E 3
Derrycrow..D 11
Derrygonnelly.E 7
Derryloughan.I 4
Derrymore...M 3
Derrymore..D 11
Derryuane Abbey O 2
Derrynoyd Lodge C 10
Derrypark....H 4
Derryscollop.D 10
Derryvrin....L 3
Dervock.....B 10
Desertlyn....C 10
DesertmartinC 10
Dingle.....M 1 1,704
Doagh.....C 11 225
Doagh.....A 7
Doagh Beg...A 8
Dockinelly....F 2
Doe Castle....B 7
Dolla.....K 7
Donabate....H 11
Donacarney..G 11
Donadea Castle I 10
Donagh.....E 8
Donaghadee.D 13 1,836
Donaghmore..C 7
Donaghmore..J 8
Donaghmore.H 11
Donaghmore.E 11
Donaghmoyne F 10 212
Donard.....J 10
Donegal.....D 7 1,328
Doneraile.....M 6 1,833
Donnybrook..I 11
Donore.....G 11
Donore Castle.H 8
Donoun.....O 3
Doough.....F 2
Doocastle.....F 5
Dooegar.....F 2
Doogort.....F 2
Doolough.....F 3
Doolystown..H 10
Doon.....I 7
Doon.....L 3
Doon.....K 6 431
Doonagan.....K 4
Doonbrattan..M 9
Dooniver.....F 2
Doora.. .....K 5
Doornane.....M 9
Dooros.....H 4
Dooryork.....F 2
Doraville.....D 8
Douglas, (near Cork).....N 6
Douglas Bridge C 8
Down Fort....B 8
Downpatrick E 12 3,132
Drangan.....L 8 127
Drangan.....L 7
Draperstown.C 10 484
Dreen.....C 9
Drews Court..L 5
Drimoleague Junction....O 4
Dripsey.....N 5
Drogheda....G 11 11,873
Drom.....K 7
Dromara.....E 12
Dromcolligher.L 5 587
Dromin.....L 6
Dromina.....M 5
Dromnagh...J 6
Dromiskin...F 11
Dromoland...K 5
Dromore.....E 11 2,359
Dromore.....D 8 574
Dromore.....B 7
Dromore.....J 5
Dromore.....M 5
Dromore Castle N 3
Dromort.....E 5
Drum.....F 9
Drumadoon..B 11
Drumahare .E 6 277
Drumantine..E 11
Drumbane...K 7 559
Drumbo.....D 12
Drumcliff.....E 6 103
Drumcondra.G 10
Drumcree....H 9
Drumcullen...J 8 161
Drumdoe.....F 6
Drumdoo.....D 6
Drumellan House F 9 583
Drumfin.....F 6
Drumgoon....E 8 532
Drumhallagh.B 8
Drumhillagh..F 9
Drumkeen....L 6
Drumkeeran..F 7 352
Drumlish.....G 8 363
Drummin....K 10
Drumnakill..A 9
Drumnasole..B 12
Drumod.....G 7
Drumguin....D 8 249
Drumshanbo..F 7 510
Drumskellan..B 9
Drumsleive....C 9
Drumsna.....F 9 180
Duagh.....L 4 198
DUBLIN..I 11 361,891
Duferrick....N 8
Duleek.....G 11 381
Dunaghy.....B 11
Dunally.....A 8
Dunany Port.G 11
Dunbell.....K 9
Dunboyne...H 11 284
Duncannon, (near Arthurstown) M 10 466
Duncormick M 10 90
Dundalk..F 11 12,451
Dundonald..D 12 95
Dundonnell...I 7
Dundrum....E 12 474
Dundrum.....L 7 133
Dundrum....I 11 548
Duneen.....O 5
Dunfanaghy..B 7 525
Dungannon..D 10 3,812
Dungarvan...M 8 5,263
Dungarvan....K 9
Dungiven.....C 9 752
Dunglow.....C 6 431
Dungourney. N 7
Duniry.....I 6
Dunisky.....N 5
Dunkerrin....J 7
Dunkerron Castle N 3
Dunkineely..D 6 271
Dunkitt.....M 9 100
Dunlavin....J 10 543
Dunleer.....G 11 420
Dunloe Castle.N 3
Dunloy.....B 11
Dunmanus....G 3
Dunmanway..O 4 2,007
Dunminning.C 11
Dunmore.....H 5 706
Dunmore.....K 9
Dunmore.....M 9 391
Dunmurry, (near Belfast)...D 12 777
Dunnamanagh C 9 231
Dunowen.....O 5
Dunquin.....M 1
Duns Castle...F 3
DunshaughlinH 10 291
Durhamstown Castle.....G 9
Durrow.....K 9 607
Durrus.....O 8 183
Dyan.....E 10

E

Eask.....F 6
Easky.....E 5 330
East Newport N 7
Ecclesville....D 9
Eden.....C 12 240
Edenderry....I 9 1,577
Edentinny...F 7
Ederny.....D 8 296
Edgeworthstown G 8
Edmondstown G 6
Eglinton (or Muff) B 9 158
Elphin.....G 7 855
Eltca.....L 6
Emlagh.....G 3
Emly.....L 6 287
Emo.....J 9
Emoa.....H 7
Emyvale.....E 9 320
English Town B 10
Ennis.....K 5 5,460
Enniscorthy..L 10 5,648
Enniskean, (near Ballykelly)..B 9 305
Enniskerry...I 11 206
Enniskillen E 8 5,570
Eunistimon....J 4 2,200
Errigal.....E 9
Errill.....K 8 111
Escort.....B 11
Eustace .....I 10
Eyeries.....O 2 140
Eyrecourt.....I 7 476

F

Faccary Lodge D 9
Fahamore....M 2 256
Fahan.....B 8
Fahy.....J 7
Fahy.....I 9
Fairwood.....E 8
Fairy Hill ....K 4
Fairymount..G 7
Fallmore.....F 2 139
Farnage .....L 9
Farsid, (near Aghada)....F 7 257
Faulksrath...K 9
Fawnaboy....B 7
Feakle.....J 5
Fedamore.....L 6
Feenagh.....L 5 103
Feeney .....C 9 163
Fenagh.....F 7
Fenit.....M 2
Fennagh....K 10
Fennor.....K 6
Feohanagh...M 1
Feohanagh....L 5
Ferbane.....I 7
Fermoy.....M 6 6,469
Fermoyle.....N 2
Ferns.....K 11 517
Fethard.....L 8 1,607
Fethard.....M 10 253
Fiddown.....L 9 96
Fierles.....M 3
Finavarra.....I 4
Finglas.....H 11
Finnea.....G 8
Finn Lodge....C 8
Finntown.....C 7
Fintona.....D 9 1,271
Finuge.....L 3
Finvoy.....B 10
Fisherstreet..J 4 126
Fivealley.....I 7
Fivemiletou...E 9 548
Flaskagh.....H 5
Florence Court E 8
Flurry Bridge.F 11
Ford.....L 11 191
Fore.....G 9
Forestalstown.L 9
Forkhill.....F 11 110
Formoyle.....J 4
Fort.....B 8
Fort Camden..O 6
Fort Charles..O 6
Fort Edward.D 10
Fort Fergus...K 4
Fort George...G 9
Fort Singletown E 9
Fort Stewart..B 8
Forttown.....B 7
Fort William.G 6
Fort William..I 7
Fountain Hill.B 9
Four.....K 8
Foxborough..F 5
Foxford.....F 4 585
Foynes.....K 4 249
Foyran.....G 9
Frankford....I 8 652
Freagh Castle.J 4
Freemount...M 5 173
Freeport Quay.I 4
Frenchpark..G 6 293
Freneystown.K 9
Freshford....K 9 622
Friskill.....G 7
Furnace.....J 6

G

Galbally.....L 6
Galgorn.....C 11
Gallon.....E 8
Gallowstown..H 7
Galway.....I 4 13,800
Gardenamorris M 8
Garrane.....N 5
Garrendenny Castle.....K 9
Garrigillihy...P 4
Garrison.....E 7
Garristown..H 11
Garryduff.....L 9
Garryhill....K 10
Garryhinch....I 9
Garryspellane.L 6
Gartner Abbey F 4
Garvagh.....B 10 664
Geashill.....I 9 154
Geesallagh....F 3
Geevagh.....F 6
German Town.J 10
Giants Causeway A 10
Gibbon.....L 9
Gilford.....E 11 1,276
Glanallin.....O 3
Glandore.....O 4
Glanmire.....N 6
Glanworth...M 6
Glaryford....B 11
Glashiven....H 11
Glass.....G 4
Glassan.....H 7
Glasslough ..E 10 179
Gleenish.....E 8
Glen.....G 8
Glen.....B 7
Glenariff.....B 11
Glenard.....N 8
Glenarm.....B 12 1,248
Glenart Castle K 11
Glenavy.....D 11 120
Glenbane.....K 7
Glenbank House B 11
Glenbeg.....H 4
Glenboy .....E 7
Glen Columbkille C 5
Glencullen...I 11
Glendalough..H 3
Glendaragh..D 11
Glenduff.....L 5
Glenealy.....J 11
Glengariff Castle O 3
Glengariff Lodge O 3
Gleninageen..L 4
Glenlough ....C 6
Glenmore.....L 9
Glennagoul..M 6
Glennamaddy.H 6
Glenpipe.....L 9
Glentane.....H 6
Glenties.....C 6 433
Glenville.....N 6 153
Glenville.....J 4
Glin.....L 4 770
Glynn.....C 12 226
Glynn.....L 10
Gneevgullia..M 4
Gobbinstown.L 10
Goffs Bridge.M 10
Golden.....L 7 277
Golden Ball..I 11
Goldenfield...K 9
Goleen.....P 3
Goragh WoodE 11
Gordeck.....B 8
Goresbridge..K 9 398
Gorey.....K 11 2,213
Gormanstown G 11
Gort.....J 5 1,498
Gorteen.....L 7
Gorteen.....L 4
Gorteen.....G 3
Gorteen.....F 6
Gorten Bridge.I 8
Gortfree.....H 7
Gortgarn....B 10
Gortin.....C 9 313
Gortinar.....E 6
Gortnahoo....K 8
Gortraska....K 6
Gotta.....L 3
Gowlawn.....G 3
Gowran .....K 9 516
Gracefield....J 9
Grace Hill, (near Ahoghill)..C 11 211
Graffy.....F 5
Graignagower M 8
Graigue.....M 10
Graiguenamanagh.....L 10 373
Grallagh.....K 8 6,469
Granard.....G 8 1,834
Graney.....J 10
Grange.....J 12
Grange.....E 6 125
Grange.....K 8
Grange.....K 9
Grange.....L 9
Grangebellew G 11 524
Grangeford..K 10
Grangefoyle..C 8
Grania Weele.G 2
Greenam ParkF 11
Greenaustown K 7
Greencastle..D 12 730
Green CornerF 12 126
Green Hill....E 9
Greenhill.....M 6
Greenhill.....G 4
Greenlawn....J 4
Greenoge....H 11
Greenore....F 11 296
Greenville ....I 8
Grey Abbey.D 13 633
Greystones...I 12 516
Groomsport, (near Bangor)....D 12 284
Grouse Lodge.D 8
Gulacorry.... F 3
Gurrane.....L 8
Gurtavallig...O 3
Gurteen.....L 8
Gyleen.....O 7

H

Hacketstown J 10
Hamilton's Bawn E 10
Han.....O 3
Hanover Hall.N 5
Harlinstown.G 10
Harristown...K 8
Harrow.....L 11
Harrylock...M 10
Harry MountF 10
Headford.....H 4
Headfort.....N 4
Herbertstown.L 6
High Street....J 7
Hilliden, (near Lisburn)...F 11
Hillsborough.D 11
Hill Street....G 7
Hilltown.....E 11
Hollybrook....D 6
Hollybrook....F 6
Hollycrose....K 7 287
Hollymount..H 4
Hollywood...J 10
Holy Cross....L 6
Holy Well.....E 7
Holy Wood..D 12 3,389
Hoolyfort...K 11
Hospital, (near Knockainy).L 6
Howth.....H 12
Hugginstown..L 9

I

Inagh.....J 4
Inch.....K 11
Inch.....M 2
Inch Church.E 12
Inchigeelagh.N 4
Inishannon....O 6 664
Inishargy....D 13 154
Inishcrone... E 4
Inishgort....G 10
Inishkeel.....C 6
Inishkeen....F10
Inishrush....C 10
Inistioge.....L 9
Inistrahill...A 9
Inny Bridge..N 2
Inver.....D 6 159
Irish Town..I 11 257
Irvinestown, (or Lowtherstown) D 8 579

J

Jamestown...G 7
Jamestown...H 6
Jamestown...H 8
Janeboro.....J 4
Johnsport....H 7
Johnstown..H 10
Johnstown....I 7
Johnstown....J 12
Johnstown....K 8
Johnstown..K 11
JonesboroughF 11
Jordanstown, (near Carrick-Fergus Junction).....C 12 416
Julians TownG 11

K

Kanturk.....M 5 1,689
Kateenleagh..O 4
Kateville.....K 3
Keadew.....F 7 174
Keady.....E 10 1,426
Kealkill.....O 4
Kearney.....E 13
Kedra Castle..L 7
Keel.....F 2
Keem.....F 2
Keenagh.....H 7 169
Keeraun.....H 3
Keevagh.....K 5
Kells.....N 2
Kells.....L 9 178
Kells.....G 10 2,427
Kells.....C 11 341
Kenmare.....N 3 1,189
Kenny Court.J 10
Kents Town.H 10
Kerrin.....O 3
Kesh.....F 6
Kesh.....D 8 228
Kesharrigan..F 7
Kiladalky...H 10
Kilbaha.....L 2 182
Kilbane.....K 6
Kilbeg.....I 5
Kilbeggan....I 8 560
Kilberry.....G 10
Kilbline CastleL 9
Kilbrickan....I 3
Kilbride.....G 6 1,498
Kilbride.....J 12
Kilbride.....K 10
Kilbride.....I 11
Kilbride.....M 9
Kilbrittain.....O 5 97
Kilcandra....J 11
Kilcar.....D 6
Kilcarn.....H 10
Kilcash.....L 8
Kilcaskan CastleO 5
Kilcavan.....I 9
Kilchief.....E 13
Kilchreest.....I 5 107
Kilcleygaun...I 4
Kilclooney ....M 8
Kilclonfert....I 9
Kilcloony.....I 6
Kilcock.....H 10 647
Kilcoe.....O 4
Kilcogy.....G 8
Kilcolgan.....I 5
Kilcolman....G 5 973
Kilcolman....L 4
Kilcomin.....J 7
Kilconduff....F 5
Kilconly.....L 3
Kilconry.....K 5
Kilcoole.....I 12 839
Kilcooly.....I 6
Kilcoona.....H 5
Kilcooney....J 6
Kilcorkey ....G 6
Kilcullen....I 10 676
Kilcummin..M 2
Kildare....I 10 1,172
Kildavin.....K 10
Kildimo.....K 5 152
Kildorrery....M 6 429
Kildrum.....C 11
Kilduff.....K 7
Kileen CastleH 10
Kiltenova.....J 4 236
Kilfinnane....L 6 1,173
Kilfinny .....L 5
Kilflyn.....L 3
Kilfrush.....L 6
Kilgarriff.....F 6
Kilgarvan.....I 7
Kilgarvan.....J 6 284
Kilgarvan....N 4 232
Kiligass.....E 5
Kilgobbin ....O 6
Kilgobin... .M 2
Kilgowan....J 10
Kilkea.....J 10 268
Kilkee.....K 3 1,556
Kilkeel.....F 12 1,367
Kilkelly.....G 5
Kilkeeny.....H 7 578
Kilkenny..K 9 11,048
Kilkerron.... O 5 69
Kilkinlea.....L 4
Kilkjeran.....I 3
Kill.....M 8
Kill.....M 9 130
Killabban... J 10
Killadysert...K 4
KillaecreewithnH5
Killala.....E 4 588
Killaloe.....K 6 1,079
Killalon.....G 9 206
Killamanagh.H 5
Killamery.....L 8
Killanafinch..K 7 671
Killanena.....J 5 698
Killann.....L 10
Killanny.....F 10 221
Killanummery E6
Killarga.....E 7
Killarida.....L 3
Killarney.....N 3 5,510 249
Killarone.....H 4
Killashandra..F 8 653
Killashee.....G 7 107
Killashoe.....I 10
Killasser.....F 5
Killavally.....I 8
Killavinoge...K 8
Killawillin...M 6 270 1,060
Killconnell....I 6 181 98
Killcrerin....H 5
Killea.....M 9
Killeagh.....G 9
Killeagh.....N 7 330
Killeague....B 10
Killeany.....J 3 293
Killedan.....G 5
Killedmond..K 10 168
Killeen.....H 5 814
Killeen..... J 9
Killeenaran...I 5 331
Killeglan.....H 7
Killeigh.....I 8 159
Killelagh ....C 10
Killelan.....N 1
Killen.....D 8 559
Killenagh...K 11 84
Killenaule....L 8 647
Killeshea.....E 8
Killeter.....D 8
Killevan.....E 9 89
Killglass.....H 6
Killimor.....I 6 269 881
Killimor CastleI 6
Killinaboy....J 4
Killinbutler ..L 7
Killinchy....D 12
Killiney.....M 2
Killiney and Ballybrach .....I 12 2,649
Killinick....M 11 124
Killinkere BridgeG 9
Killinny..... J 5
Killinure..... J 8
Killonan..... K 6 412
Killoran.....F 5
Killorglin....M 3 1,178
Killoscobe....H 6
Killoskeham..K 7
Killough.....E 13 585
Killoughter..J 12
Killucan.....H 9 127
Killure.....I 6
Killurin.....L 10
Killurney.... L 8
Killvon.....H 9
Killybegs.....D 6 639
Killyfaddy....D 9
Killygar .....F 8
Killygordon ..C 8 186
Killylea.....E 10 123
Killyleagh...E 12 1,518
Killymaine...G 6
Killyman....D 10
Kilmacow....L 9 141
Kilmacrenan..B 7 141
KilmacthomasM 8 443
Kilmactranny.F 6
Kilmaganny..L 9
Kilmaine.....H 4 163
Kilmainham.G 10
Kilmale.....K 4
Kilmallock....L 5 1,159
Kilmallock...L 11
Kilmanagh...K 9
Kilmanahan..L 8
Kilmannan..M 10
Kilmaoduagh..J 5
Kilmartin....J 12
Kilmeadan...M 9
Kilmeany.....L 4
Kilmeedy.....L 5 105
Kilmeen.....O 5
Kilmeena.....G 3 88
Kilmessan...H 10 138
Kilmihil.....K 4 **Lifford**.....C 8 495
Kilmoe.....P 3
Kilmore.....E 12 81
Kilmore.....H 10
Kilmore.....M 10 269
Kilmore.....O 4
Kilmover.....G 6
Kilmuckridge L 11
Kilmurry.....K 4
Kilmurry.....K 4
Kilmurry.....K 5
Kilmurvy.....I 3 125
Kilmyshall..K 10
Kilnagross....O 5
Kilnalag.....G 6
Kilnaleck.....G 9
Kilnamartery.N 4
Kilnamona....J 4
Kilno Church..J 6
Kilpatrick ...J 11
Kilpatrick....O 5
Kilpeacon.....L 6
Kilpedder, (near Greystones).I 12 109
Kilpipe.....J 11
Kilpoole.....J 12
Kilquain..... .I 6
Kilquane.....N 5
Kilquiggan..K 10 97
Kilrea..... .C 10 885
Kilreekill.... .I 6
Kilreen.....C 6
Kilronan.....I 3 518
Kilruddery...I 12
Kilrush..... K 3 4,095
Kilsaran.....G 11
Kilscoran...M 11
Kilsheelan, (near Clonmel)...L 8 482
Kilskeery.....D 8
Kiltale..... H 10
Kiltamagh...G 5 921
Kiltcatly.....L 10
Kilteely.....L 6 148
Kiltegan.....J 10 130
Kiltinan CastleL 8
Kiltogher.....F 7
Kiltormer.....I 6
Kiltulagh.....I 6
Kiltyclogher..E 7 294
Kilua Castle..H 9
Kilvine.....G 5 200
Kilworth.....M 6 460
Kilzeel.....I 11
Kinawley... .E 8
Kincomo.....E4
Kingscourt..G 10 873
Kings Row...B 9
Kingstown...H 2
Kingstown...I 11 17,352
King Williamstown.....M 4
Kinlough.....E 6 200
Kinnegad....H 9 389
Kinnity.....J 8 238
Kinsale.....O 6 4,605
Kinvarra.....I 5 384
Kircubbin...D 13 606
Kishawanny...I 9
Kishkeam....M 4
Knappagh....F 9
Knightstown,N 1 330
Knightstown..I 9
Knock.....K 4 98
Knock.....G 5
KnockacappulM4
Knockacree..J 10
Knockaderry..L 5 146
Knockalny....L 6 157
Knockaloonan M 4
Knockanaffrin M 8
KnockanterrnB 10
Knockbaun...G 4
Knockbawn..J 9
Knockbeha...J 5
Knockboy....C 11
Knockbrack..B 9
KnockbridgeF 11
Knockcroghery H 7 124
Knockgarr....I 5
Knocklong....L6
Knockmoredown H 3
Knockmoyle..J 6
Knocknagarra I 4
Knocknagashel, (near Brosna) M 4 216
Knocknagree M 4 154
KnocknatullaH10
Knockraha...N 6
Knockroe.....C 6
Knocktopher..L 9
Knockvicar Bridge F 7
Knopoge..... K 5
Kyle.....K 8
Kylebrack.... I 6
Kylemore.....J 6

L

Labasheeda..K 4 250
Labbynakler..D 8
Lachan.....D 7
Lack.....D 8 144
Lady Bridge..N 7 98
Lagan..... ....C 8
Laghy.....D 7 110
Lake View...C 11
Lambeg.....D 12 252
LanesboroughG 7 280
Langford Lodge D 11
Laracor.... .H 10
Laragh.....J 11
Laragh.....I 10
Largydonnel..E 6
Larne..... .C 12 4,217
Lauragh.....O 3
Laurelvale, (near Portadown)E 11 574
Laurencetown.I 7 253
Laurencetown, (near Banbridge) E 11 83
Laylstown....K 9
Laytown.....G 11
Leap.....O 4 179
Leap Castle...J 7
Learmount .. C 9
Leatbeg.....B 8
Lecarrow.....H 7
Lecarrow.....F 7
Leenane.....H 3
Legan.....H 8
Legoniel, (near Belfast)....D 11 4,028
Lehinch.....J 4 257
Leighlin Bridge K 10 744
Leinster Lodge J 10
Leitrim. .....I 6
Leitrim.....F 7 171
Leitrim HouseA 9
Leixlip.....I 11 679
Lenan.....A 8
Lerrig.....L 3
Letterbrickaun H 3
Letterkenny..C 8 2,320
Lettermore....I 3
Lickeen.....N 2
Lickerstown..M 9
Lifford.....C 8 495
Limavady, (see Newton Limavady).....B 9 2,796
Limerick..K 6 37,155
Limerick....K 11
Limerick Junction.....L 7 249
Linsfort.....B 8
Lisanelly .....D 9
Lisoncure Castle B 11
Lisbellaw.....E 8 405
Lisbuckan....K 4
Lisburn.....D 12 12,250
Liscannor.....J 4 286
Liscarney.....G 3
Liscarroll.....M 5
Lisdeen, (see Lisdoonvarna).K 3
Lisdoonvarna.K 3 171
Lisdowney....K 9
Lisgoole.....E 8
Lisheen.....M 4
Lisica.....C 10
Lisiee.....O 5
Lismaker.....J 4
Lismavcane...F 9
Lismeegaun..G 5
Lismore.....M 7 1,632
Lismortagh...L 8
Lismullyduff..C 8
Lisnadill.....E 10
Lisnagunogue (near Giant's Causeway).A 10 90

INDEX OF IRELAND

Lispatrick....O 6
Lispole.....M 2
Lisreny.... F 10
Lissan.....D 10
Lissaneena....I 5
Lisselton.....L 3
Listorlin.....L 9
Listowel.....L 4 3,566
Listry.....M 3
Littleton.....K 8 129
Lixnaw.....L 3 218
Lobinstown..G 10
Loghill.....L 4 102
Lombardstown M 5
Lonaghey....D 10
Londonderry B 9 33,200
Longford..G 7 3,827
Longwood...H 10 221
Loop Head....L 2
Lorran.....J 8
Lorrha.....J 7 132
Loughal.....J 6
Loughanavally H8
Loughanamore 17
Loughbeg....N 6 536
Loughbrickland E 11 320
Loughcrew...G 9
Lougher.....G 11
Loughgail....E 10 220
Loughglinn...G 6 148
Loughlinstown H 11
Loughmask House.....H 4
Loughmoe....K 7
Loughrea.....I 6 2,815
Loughshinny, (near Skerries) H 11 132
Louisburgh...G 3 400
Louth.....F 10 260
Loves Castle..B 11
Lowberry.....G 5
Lower Cumber Church .....C 9
Lowtherstown, (see Irvinestown) .....D 8 881
Lucan.....I 11 845
Lugatariff....H 3
Lugboy.....G 7
Lugboy House G5
Luggacurren..J 9
Lukes Well.....9
Lullymore....I 10
Lung.....G 6
Lurgan.....D 11 11,429
Lurganboy....E 6
Lusk.....H 11 249
Luttin.....L 6
Lynnbury....H 9

M

Mass.....C 6
Macilin.....B 10
Machera.....C 10
Macosquin..B 10
Macredin....J 11
Macroom.....N 5 2,933
Maggys Leap E 12
Maghera.....E 12 942
MagheraclogherB6
Magherafelt..C 10 1,525
Magheraveely.E 9
Maghery.....C 6
Maghery.....D 10
Magilligan Point B 9
Maguires Bridge E 8 536
Mahoonagh...L 5 119
Mainham.....I 10
Malahide....H 11 574
Malbay.....J 4
Malin.....A 2 105
Malin Beg....D 5
Malin More...D 5
Mallow.....M 5 6,066
Mannim.....G 5
Mannim.....H 2
Manor Cunningham.....B 8 165
Manor Hamilton E 7 1,061
Mantua.....G 6
Manulla.....G 4
Market Hill..E 10 755
Marshalstown,M6
Martryroe.....J 4
Maryborough J 9 2 309
Maryland.....G 8
Massytown...N 5
Maum.....H 3
Maycarky....K 8
Maynooth...H 10 958
Mayo.....G 4
Maytown.....I 7
Mearscourt...H 8
Meelick.....I 7
Meelin.....M 5 191
Meenakilla....L 4
Meigh.....F 11
Menlough.....I 4 321
Merville.....J 4
Middleton.....N 7 3,246
Middletown..E 10 272
Milford.....M 5
Milford.....B 8 403
Milford.....K 10
Millbank.....D 9
Millbrook.....I 7
Mill Isle.....D 13
Millstreet....M 7
Millstreet....N 4 1,320
Milltown.....F 8
Milltown.....F 11
Milltown.....H 5
Milltown.....M 3 91
Milltown.....J 4 525
Milltown.....M 1 1,267
Milltown.....K 11
Milltown.....E 10
Milltown.....D 12
Milltown.....C 8
Milton.....E 4
Minane.....O 6
Minard Castle.M2
Mitchelstown.M 6
Moate.....I 8
Moathill.....H 6
Modelligo....M 8
Modreeny.....J 7
Mogeely.....N 7
Mohill.....G 7 2,312
Moira.....D 11 1,840
Molreany.....G 3
Monaghan.E 9
Monamolin..L 11
Monaseed....K 11
Monasterevin..I9
Monea.....E 8
Moneycashen..L3
Moneyeany..C 10
Moneygell....J 7
Moneymore..C 10
Moneystown.J 11
Monivea.....I 5
Monkstown..N 6
Montepelier..K 6
Mooncoin....M 9
Moore.....I 7
Moore Lodge.B 10
Moorefort.....L 6
Moret Castle..J 9
Moroe.....K 6
Moss Side....B 11
Moughan....F 11
Mounbough...I 5
Mount Argus..G 9
Mount Bellew.H6
Mount Bernard O 5
Mountbolus....I 8
Mount Charles D7
Mount Dillon.G 7
Moun Eagle.M 4
Mount Falcon Castle.....F 4
Mountfield ...D 9
Mount Garrett Castle.....L 10
Mount Hayes..L 4
Meunt Howard L 11
Mountjoy Castle D 10
Mountjoy Forest D 9
Mount Kennedy G 8
Mount Kennedy K 7
Mount Mary..N 6
Mountmellick.I 9 2,623
Mount Murray H 8
Mount Norris E11 117
Mount Nugent G 9
Mount PantherE 12
Mount Pleasant F 11
Mount Pleasant K 11
Mountrath....J 8 1,650
Mount Shannon J6 116
Mount Shannon K 6
Mount Talbot.H 6
Mount Temple H 7
Moveen.....K 3
Moville.....B 9
Mowney.....L 8
Moy.....D 10
Moyaliff.....K 7
Moycullen....I 4
Moynalty....G 10
Moyne.....E 4
Moyne.....G 8
Moyne.....K 8
Moyrus.....I 3
Moyvalley...H 10
Moyvore.....H 8
Muckros.....N 3
Muif.....B 9
Mullagh.....K 4
Mullagh.....G 9
Mullan.....B 7
Mullardstown.L9
Mullary.....G 11
Mullen.....G 6
Mullinahone..L 8
Mullinavat...:L9
Mullingar.H 9
Mullanys Cross F 5
Multyfarnham, (near Mullingar).....H 9
Muragh.....J 6
Murrick.....G 3
Myshall.....K 10

N

Naas.....I 10
Naran.....C 6
Narraghmore.J10
Narrow WaterF11
Naul.....H 11
Navan.....H 10
Neale, (near Kilmaine).....H 4
Nenagh.....J 7
Netlertown.M 17
Newbliss.....F 9
NewBirmingham K 8
New Bridge..F 9
Newbridge...I 10
Newbridge...J 11
Newbridge....L 5
New Buildings C 8
Newcastle...E 12
Newcastle....G 9
Newcastle ...J 12
Newcastle...G 10
Newcastle....L 4
Newcastle....M 9
Newcastle....M 7
Newcestown..O 5
New Dublin..G 4
Newinn.....L 7
New Inn.....G 9
Newmarket..M 5
Newmarket..K 5
Newport.....K 6
Newport.....G 3
New Quay.....I 4
New Ross...L 10
Newry.....E 11
Newtown.....E 6
Newtown.....G 7
Newtown.....H 6
New Town....I 7
Newtown.....I 8
Newtown.....J 9
Newtown.....J 12
Newtown.....L 5
Newtown.....M 9
Newtown.....N 7
Newtown Ards D 12
Newtownbarry K 10
Newtown Bellew H 6
Newtownbreda D 12
Newtown Butler F 8
Newtown Crommelin.....B 11
Newtown Cunningham....B 8
Newtown Daly.I 6
Newtown ForbesG7
Newtowngore.F 8
Newtown Hamilton.....E 10
Newtown Limavady.....B 9
Newtown Mount Kennedy...J 12
Newtown Sandes L 4
Newtown Saville Killeeskil...D 9
NewtownStewart C 8
Ninemilehouse, (near Windg p) L 8
Nobber.....G 10
Nohaval.....O 6
Northlands..F 10
Nurney.....J 10

O

Oaklands....C 11
O'Briens Bridge K 6
O'Callaghan's Mills.....K 5
Oghill.....E 5
Oilgate.....L 11
Old Bridge...J 11
Oldcastle.....F 5
Oldcastle .....G 9
Oldcastle.....F5
Old Connaught I 11
Old Kilcullen.I 10
Old Leighlin.K 9
Old Ross.....L 10
Old Town, (near Letterkenny) B 8
Omagh .....D 9
Oola.....L 6
Oranmore.....I 5
Orittar.....D 10
Oughterard...H 4
Oughterard...I 10
Ourid Hill....H 3
Ourracloe....L 11
Ovens.....N 5
Owelmore.....I 6
Owenduff Bridge F 3

P

Packaun.....J 6
Palace.....I 7
Palace Market Hill.....E 10
Palatine.....J 10
Pallas.....K 7
Pallas.....6
Pallas Grean, (near Pallas)L
Pallaskenry..K 5
Pallboy.....I 6
Palmerstown..F 4
Park.....E 8
Parsonstown or Birr.....J 7
Partrinard....L 4
Partry.....G 4
Passage .....N 6
Passage.....M 9
Pass House....J 9
Paulsworth...N 8
Peake.....N 5
Peerellon.....N 4
Peppards Castle L 11
Peterboro ...F 10
Pettigo.....D 7
Phepotstown.H10
Philipstown...I 9
Pilltown.....L 9
Pilltown.....N 8
Pill Town...G 11
Pimlico.....J 9
Pluck.....C 8
Plumb Bridge.C 9
Point Hall....C 8
Pollacheeny..E 5
Pollshone...K 11
Pollshone...K 11
Pomeroy.....D 9
Poontoon Bridge F 4
Portacloy.....E 3
Portadown ..E 11
Portaferry...E 13
Portaleen ....A 9
Portarlington..I 9
Port Doon....G 2
Portglenone..C 11
Portiroe.....O 3
Portlaw.....M 9
Port Magee...N 1
PortmarnockH 11
Port Ortel...G 11
Portroe.....J 6
Portrush....B 10
Por Stewart.B 10
Portumna....J 6
Porturlin.....E 8
Poulacapple..L 8
Poulnamucky.L 7
Poyntzpass, (near Acton).....E 11
Prosperous...I 10

Q

Queensboro..G 11
Queenstown..N 6
Quin.....K 5

R

Raghly.....E 6
Rahans.....F 4
Raharney.....H 9
Raheny.....H 11
Raigh.....H 3
Rake Street...F 4
Ramoan.....B 11
Rams.....K 11
Randalstown.C 11
Raphoe.....C 8
Rappa Castle.F 4
Rasharkin...B 10
Rath.....I 7
Rathangan....I 9
Ratharanagher H 4
Rathaspick..M 11
Rathbaun.....F 6
Rathbaun.....J 4
Rathcabbin...J 7
Rathcoole....I 11
Rathcormack.M6
Rathcroghan..G 6
Rathdangan..J 11
Rathdowney..K 8
Rathdrum....J 11
Rathfarnham I 11
Rathfeigh...H 11
Rathfran .....E 4
Rathfryland.E 11
Rathgormuck.M8
Rathgowrey..L 10
Rathkeale....L 5
Rathkenny..G 10
Rathlackan...E 4
Rathmelton..B 8
Rathmines, (near Dublin)....I 11
Rathmore....M 4
Rathmore....H 8
Rathmoyle...G 6
Rathmoylon.H 10
Rathmullan ..B 8
Rathnew, (near Wicklow)..J 12
Rathowen....G 8
Rathron.... K 10
Rathsallagh..J 10
Rathton.....K 10
Rathvilly .....J 10
Rathwire, (near Mullingar).H 9
Ratoath.....H 11
Red Cross....J 11
Red Hill.....F 6
Redhill.....F 9
Red Lion .....E 7
Renaghmore..K 8
Reynagh.....I 7
Reynella.....A 9
Rich Hill....E 10
Rincrew.....N 7
Ring.....N 6
Ringsend....B 10
Ringville.....N 8
Rinville.....I 5
Riverchapel.K 11
Riverdale.....L 7
Riverland ....D 9
Riverstown...N 6
Riverstown...F 7
Riverstown...F 11
Riverstown...F 6
Riverstown...J 7
Roachtown...G 9
Road.....I 9
Roadford.....J 4
Roads.....K 8
Roa'stown..G 11
Roaringwater.O 4
Robeen.....G 4
Robertscoyer.O 6
Robertstown.I 10
Robinstown..H 8
Robinstown.H 10
Rochestown.L 10
Rochfort.....H 9
RochfortbridgeH 9
Rock Castle ..O 6
Rockcorry....F 9
Rockdale....D 10
Rockfield.....L 6
Rockfield....J 12
Rockfield.....E 8
Rockfield.....G 6
Rockfield....G 10
Rockhill.....L 5
Rockmills....M 6
Rogerstown..H 11
Rolceby Harbor G 11
Roosky.....G 7
Rosbercon....L 10
Roscommon H 7
Roscrea.....J 7
Rosegreen....L 7
Rosenallis.....I 8
Roshin.....D 7
Ross.....K 3
Ross.....H 10
Ross Carberry.O4
Ross House...G 9
Rosslare.....M 11
Rosslea.....E 9
Ross Lodge..C 11
Rossmore.....J 6
Rossmore.....O 5
Rossnolagh...D 8
Rossroe.....H 3
Rosstrevor...F 11
Roundfott....H 4
Roundstone...I 2
Roundwood..J 11
Rousky.....C 9
Roxborough Castle.....D 10
Roxton.....J 4
Rush.....H 12
Rusheen.....L 3
Rushin.....J 8

S

Saggart.....I 11
Saintfield....D 12
Saint Doolagher H 11
Saint Helena.C 11
Saint Johnstown C 8
Saint Margarets H 11
Saint Margarets M 11
Saint Nicholas M 9
Saint Patricks-well.....K 5
Saleen.....L 4
Sallens.....I 10
Sallybrook...N 6
Sallymount...F 4
Sallymount..E 10
Salterstown..G 11
Saltmills, (near Carrick)..M 10
Sandford.....K 9
Sandyford...J 11
Saunderville.J 10
Scarawalsh..L 10
Scardan.....H 9
Scarriff.....J 6
Scartaglin....M 4
Scartlea.....N 7
Scarva.....E 11
Scilly, (near Kinsale).....O 6
Scotch Street.D11
Scotshouse....F 9
Scotstown....E 9
Scrabby.....G 8
Screeb Bridge.I 3
Scregg.....H 6
Seaforde.....E 12
Seafort.....P 3
Seafort.....E 5
Seaview.....N 8
Seaville.....E 5
Seskinore.....D 9
Seven Churches I 7
Seven Stars..J 10
Shanagarry...N 7
Shanaglish....J 5
Shanagolden..L 4
Shanakyle....L 8
Shanballymore M 6
Shandrain....L 5
Shanganagh..I 11
Shannon Bridge I 7
Shannon Castle L 8
Shannon Grove I 7
Shannon Hall.J 6
Shannon Harbor I 7
Shanvally.....J 6
Sheehaun.....G 7
Sheen.....N 3
Sheepbridge..E11
Shelton Abbey K 11
Shenakilla....M 6
Shercock ....F 10
Sheskin Lodge F 3
Shillelagh...K 11
Shinnagh.....M 4
Shinrone.....J 7
Shronell.....L 6
Shrule.....H 4
Siddan.....G 10
Silvermines..K 6
Single Station.D6
Sion, (see Seein) C 8
Six Mile Bridge K 5
Six Mile Creek L 6
Six Mile Cross.D9
Six Mile Donaghmore..... D 9
Skehanagh....I 5
Skerries.....H 11
Skerry.....C 11
Skibbereen ...O 4
Skirk.....J 8
Skreen.....L 11
Skreen.....E 5
Skreen.....H 10
Skull.....P 3
Slade.....M 10
Slahan.....I 6
Slaig Fort....N 2
Slane.....G 10
Slieveroe.....M 9
Slievenakilla..F 7
Sligo.....E 6
Sliguff.....K 10
Smerivick....M 1
Smithborough.E9
Sneem.....N 2
Sorrel House.K 4
Sperrin.....C 9
Spiddle.....I 4
Springfield..D 11
Stabannan...G 11
Stackallan...G 10
Staffordstown C11
Stamellin, (near Gormanstown) G 11
Staplerstown.K 10
Staravegue....J 7
Stepaside, (near Dublin)....I 11
Stewartstown D10
Stillorgan, (near Dublin)....I 11
Stokestown..L 10
Stonehall.....K 5
Stonyford.....L 9
Strabane.....C 8
Stradbally....M 8
Stradbally....I 5
Stradbally....M 2
Stradbally ....J 9
Strade.....G 4
Stradone.....F 9
Straffan.....I 10
Stragowna....E 8
Straid.....A 8
Straidkilly...B 12
Straighteen...F 4
Stranagalwilly C 9
Strancally Castle N 7
Strangford...E 13
Strangford..D 13
Stranocum..B 11
Stranorlar....C 7
Stratford.....J 10
Streamstown.H 8
Streamstown.H 2
Street.....G 8
Streeve.....C 9
Strokestown..G 7
Strove.....A 9
Stuake..... N 5
Stuart Hall..D 10
Summerhill..K 9
Summerhill..H 10
Swan.....J 9
Swanlinbar...E 8
Swatragh....C 10
Swineford....G 5
Swords.....H 11

T

Tagheen.....G 4
Taghinon....L 10
Taghshinny..H 8
Tagoat.....M 11
Tallaght.....I 11
Tallow... ...M 7
Tanderagee..E 11
Tanreg.....E 5
Tara.....E 13
Tarbert.....L 4
Tawnagh.....H 7
Tawnagh.....H 5
Tawny.....D 6
Tawny.....B 8
Tedavnet.....E 9
Teelin.....D 5
Teenevan.....J 5
Teervo .....K 5
Tell.....F 3
Templecarrig.I 12
Temple HouseF 6
Templemore.K 7
Templepatrick C 11
Templetouhy.K 8
Templemary.M 5
Tempo.....E 8
Termon.....J 4
Termon.....F 2
Termoncarragh E 2
Termonfeckin G 11
The Grange..J 10
The Pike.....J 7
Thomas Street H 6
Thomastown..L 9
Thomastown.I 10
Thomastown..I 7
Thornback...K 9
Thornford...F 10
Thurles .....K 7
Tiduff.....M 1
Timahoe.....I 10
Timahoe.....J 9
Timoleague...O 5
Timolin.....J 10
Tinacarra.....F 6
Tinahely.....K 11
Tinarana.....J 6
Tincoora.....M 4
Tinnahinch..L 10
Tipperary.....L 7
Tiranascragh..I 7
Tircahan.....F 8
Tirrabo.....N 9
Tober.....E 7
Tobercurry...F 5
Tobermore..C 10
Tobernee.....G 6
Toberreendoney J 5
Togher.....G 11
Tombrack...K 10
Tomgraney,(near Mt. Shannon) J 6
Toome Bridge C11
Toomyvara....K 7
Tooraneena..M 8
Tooreen.....J 6
Tooreeny.....J 6
Toormore....G 2
Tormonceny C 10
Tower Village, (near Cork).N6
Tralee .....M 3
Tramore.....M 9
Tranagh.....K 8
Triermore....G 9
Trillick.....D 8
Trim.....H 10
Trinamadan ..C 9
Trory Church.E 8
Trummman.... D 7
Trumry.....J 8
Tuam.....H 5
Tubbrid Lack.D 8
Tulla.....J 5
Tulla.....M 7
Tullagh.....F 3
Tullaghan....D 6
TullaghanbaunF3
Tullaghought..L 9
Tullamore..I 8
Tullicar.....D 7
Tullig.....M 3
Tullira.....I 5
Tullivin.....F 5
Tullow.....K 10
Tully.....H 2
Tullycanna..M 10
Tullycarbet..E 10
Tullylease....M 5
Tullynakill..D 12
Tullyveery..D 12
Tulsk.....G 6
Turlough.....J 4
Two Gneeves.M 3
TwomileborrisK8
Two Mile Bridge M 8
Tynagh.....I 6
Tynan and Caledon.....E 10
Tyrella.....E 12
Tyrrellspass...I 9

U

Ullard.....L 10
Uniontall, (near Skibbereen)P 4
Upperchurch.K 7
Upper Court, (near Freshford).....K 8
Upton.....O 5
Urlingford...K 8

V

Valentia.....N 1
Ventry.....M 1
Vicarstown...N 5
Victoria Bridge C 8
Villierstown..M 7
Virginia.....G 9

W

Walderstown.H 7
Wales Inn....N 2
Wallingderry D 11
Walterstown.H 10
Waringsford.E 11
WaringstownD 11
Warren.....B 9
Warrenpoint.F 11
Waterfall.....N 6
Waterford.M 9
WatergrasshillN 6
Waterloo .....F 9
Waterville.....N 2
Webbsborough K 9
Well.....L 6
Wells.....K 9
Westport.....G 3
Westport Quay G 3
Westtown.....A 6
Wexford..L 11
Wheatfield....B 9
White Abbey.D 12
Whitechurch.M10
Whitechurch..N 6
Whitegate, (near Furnace)....G 6
Whitegate, (near Aghada)....N 7
Whitehorse....C 7
Whitehouse..D 12
Whitestown..F 11
Wicklow..J 12
Wilkinstown.G 10
Wilkinstown.L 10
Willimount....L 8
Windgap.....L 9
Windgap.....M 8
Windgate....I 12
Windy Harbor G 10
Woodbrook...C 8
Woodford.....J 6
Woodlawn Station..... 6
Woodtown....H 9
Wreck Fort..F 12
Wynnes Fort..E 6

Y

Yellow Furze G 10
Youghal. ....N 7

INDEX OF FRANCE

FRANCE

PLACE POP. INDEX

Abancourt, 485.....K 2
Abbaretz .....H 4
Abbeville .....O 2
Abbeville, 20,373....K 1
Abjac 6
Abliso .....K 3
Abondance, 1,438....P 5
Aboul .....L 7
Accous .....I 9
Acheux .....L 1
Achiet .....L 1
Ade .....I 8
Agde, 8,829 .....M 8
Agen, 23,294 .....J 7
Ahun, 2,450 .....L 5
Ai, 4,149 .....M 2
Aignan .....J 8
Aigre, 1,760 .....J 6
Aigrefeuille, 1,750. H 5
Aiguebelle, 1,080....P 6
Aigueperse, 2,341....M 5
Aigues Mortes, 3,981 N 8
Aiguillon, 3,119.....J 7
Aigurande, 1,486....K 5
Aillas .....I 7
Aillevillers, 2,745....P 4
Ailly .....L 2
Aimargues .....N 8
Aime, 1,050 .....P 6
Aimay le Vieil .....L 5
Ainville .....P 4
Airaines .....K 2
Aire, 8,409 .....L 1
Aire, 4,551 .....I 8
Airion .....L 2
Airvault, 1,735 .....I 5
Aiserey .....O 4
Aix, 29,836.....O 8
Aix, 6,019.....O 6
Aixe, 2,204 .....K 6
Aizenay .....H 5
Ajaccio, 20,197.....S 6
Alais, 24,356 .....N 7
Aiban .....L 8
Albens, 1,543 .....O 6
Albert, 6,169.....L 2
Albertville, 5,854 ...P 6
Albi (Alby), 17,756..L 8
Alby, 1,215 .....O 6
Alencon, 18,319.....J 3
Alet .....L 8
Alfortville, 7,984....L 3
Algajola .....S 5
Allaire, 2,252 .....G 4
Allanche, 777.....L 6
Allassac .....K 6
Allegre, 1,250 .....M 6
Allemagne .....P 8
Alleuze .....M 7
Allevard, 2,850 ....M 6
Alligny, 2,530 .....M 4
Allon .....J 3
Allonne .....K 3
Allos, 1,205 .....P 7
Altier .....M 7
Altkirch, 3,401 .....Q 4
Amance, 470 .....P 4
Ambazac, 3,231.....K 6
Amberieux, 2,954....O 6
Ambert, 7,907 .....M 6
Amberle .....M 5
Ambiolet, 2,833 .....L 8
Amboise, 4,480 .....J 4
Ambronay, 1,728 ....O 5
Amiens, 93,207.....S 2
Amou, 1,821 .....I 8
Amplepuis, 7,113.....N 6
Ancenis, 5,141 .....H 4
Ancerville, 2,120 ...O 3
Ancy .....N 4
Ancy-le-Franc, 1,772 N 4
Andelot, 1,600 .....O 3
Andon .....P 8
Anduze, 5,303 .....M 7
Anet, 1,418 .....K 3
Angers, 83,786 .....I 4
Angerville .....K 3
Angle .....H 5
Angles .....J 5
Angles .....L 8
Anglure .....M 3
Angouleme, 38,211...J 6
Aniane, 3,812.....M 8
Aniches, 7,901 .....M 1
Amere .....I 4
Anlezy .....M 5
Annay .....M 4
Annecy, 12,173.....P 6
Annonay, 18,445 ...N 6
Annot, 1,157 .....P 8
Anse, 2,036 .....N 6
Antibes, 7,401 .....Q 8
Antignac .....J 9
Antraigues, 1,415....N 7
Antrain, 1,642 .....H 3
Antrecourt .....N 2
Anvilliers .....M 3
Anzin, 14,403 .....M 1
Apremont, 1,700 ....N 2
Apt, 5,940 .....O 8
Apzac .....I 6
Aramon, 2,670 .....N 8
Arbois, 5,275 .....O 5
Arc .....O 4
Arcachon, 9,876 ...H 7
Archeveque .....M 3
Arcis sur Aube, 2,784 ....N 3
Arcueil, 6,088.....L 3
Ardentes, 2,450 ....K 5
Ardres, 2,189 .....K 1
Arengosse .....I 8
Ares .....H 7
Arette, 2,065 .....I 8
Argeles, 2,438 .....L 9
Argelles .....I 8
Argensolles .....M 3
Argent .....L 4
Argentan, 5,493 ....I 3
Argentat, 8,242 ....K 6
Argenteuil, 24,282 ..L 8
Argenton, 5,478.....K 5
Argentre, 2,175 ....H 3
Argonnex .....P 6
Arguell .....K 2
Arinthod, 1,255 ....O 5
Arjuzanx, 750.....I 7
Arlanc, 4,167 .....M 6
Arles .....L 9
Arles, 30,000 .....N 8
Arleuf .....N 4
Armentieres, 28,638 M 1
Arnac Pompadour, 1,400 ....L 6
Arnage .....J 4
Arnay le Duc, 2,567.N 4
Arpajon, 3,102 .....L 3
Argues, 968 .....K 2
Arrar .....N 6
Arras, 26,080 .....L 1
Arreau, 1,343 .....J 9
Ars .....H 5
Ars .....P 2
Arsonval .....N 3
Artenay, 1,015 .....K 3
Arthez, 1,427 .....I 8
Artix .....I 8
Arudy, 1,944 .....I 8
Arvert, 2,405 .....H 6
Arvieu .....L 7
Arzano, 5,466 .....F 4
Arzay .....O 6
Ascq, 2,186 .....M 1
Asfeld .....N 2
Asnieres, 42,583.....L 3
Aspet, 2,565 .....I 8
Aspres .....O 7
Asprieres, 1,821 ....L 5
Astoffort, 2,150 ....J 7
Atalla .....S 6
Athis, 4,140 .....I 3
Attigny, 1,820 .....N 2
Aubagne, 8,154 ....O 8
Aubenas, 7,824 .....N 7
Aubert .....M 4
Aubervilliers 31,215.L 3
Aubeterre, 699 .....I 6
Aubiac .....I 7
Aubiet .....J 8
Aubigne, 2,375 .....J 4
Aubigny .....L 1
Aubigny .....M 5
Aubignyville, 2,545..L 4
Aubin, 9,052 .....L 7
Aubin .....O 3
Aubusson, 6,672 ....L 6
Auch, 13,638 .....J 8
Audenge .....H 7
Auderville .....H 3
Audierne, 3,587 ....E 3
Audincourt, 5,943 ...P 4
Audruick .....L 1
Augicourt .....O 4
Ault, 1,590.....K 1
Aumale, 2,229 .....K 3
Auneau, 1,735 .....K 3
Auneuil, 1,124 .....L 2
Aups, 2,596 .....P 8
Aurant .....P 7
Auray, 6,236 .....G 4
Auree .....N 6
Aureillan .....H 7
Auriac .....I 8
Aurlac .....K 8
Aurignac, 1,479 ....J 8
Aurillac, 15,824....L 7
Ausessagne .....P 7
Auterive, 3,313 ....K 8
Authon .....J 3
Auton .....J 4
Autry .....N 2
Autun, 15,187 .....N 5
Autvillars, 1,745 ....J 7
Auxerre, 21,929.....M 4
Auxon .....M 3
Auxonne, 6,695.....O 4
Auxy le Chateau, 2,950 .....L 2
Auzances, 1,249.....L 5
Auzon, 1,510 .....M 6
Au Zouf .....I 3
Avalles, 2,074 .....J 6
Avallon, 6,076 .....M 4
Avesnes, 6,495 .....M 1
Avessac, 3,430.....G 4
Avignon, 49,304.....N 8
Avize, 2,509 .....N 3
Avon, 2,939 .....L 4
Avranches, 8,137....H 3
Ax, 1,693 .....K 9
Axat .....L 8
Ay, 6,701 .....N 3
Azay .....J 4
Azay le Rideau, 2,108 ....J 4
Azincourt (Agincourt) ....L 1

B

Baccarat, 5,819 .....P 3
Bacqueville, 2,520...K 2
Badaroux .....M 7
Badonviller .....P 3
Baffon .....N 4
Bage le Chatel, 758 N 5
Bagneres-de Bigorre, 9,470 .....I 8
Bagneres de Luchon, 3,829 .....J 9
Bagnols, 4,454 .....N 7
Bagnolles .....I 3
Baignes .....I 6
Baigneux .....N 4
Bailleul, 13,276.....M 1
Bain, 4,907 .....H 4
Bains, 2,591 .....P 4
Bais .....I 3
Baix .....N 7
Balxas, 2,621 .....L 4
Ballan, 1,160 .....J 4
Balleroy, 1,220 .....I 2
Balleul .....L 1
Ballon, 1,720 .....J 3
Bandol .....O 8
Bannalec, 4,611 ....F 4
Banne .....M 3
Banon .....O 7
Banyuls-sur Mer, 3,119 .....M 9
Bapaume, 3,001 .....L 1
Bar .....N 3
Barace .....I 4
Barbezieux, 4,104...I 6
Barbonne .....M 3
Barcelonnette, 2,150.P 7
Bareges, 813 .....J 9
Barentin, 5,426 .....J 2
Barenton .....H 3
Barfleur, 1,304.....H 2
Barjac, 2,511.....N 7
Barjols, 3,333 .....P 8
Bar-le-Duc, 17,068...O 3
Barneville .....H 2
Barr, 5,678 .....Q 3
Barre .....M 7
Barret .....I 6
Barro .....J 5
Bars .....L 7
Barsac, 2,998 .....I 7
Bar-sur Aube, 4,367.N 3
Bar-sur Seine, 3,237.N 2
Bas .....P 7
Basen Basset, 3,022.N 6
Basoges .....H 5
Bassieny .....O 3
Bastia, 26,482 .....T 5
Baucheresse .....L 6
Baud, 5,599 .....F 4
Bauge, 3,623 .....I 4
Baulon .....H 4
Baume les Dames, 2,562 .....P 4
Baurieres .....O 7
Baurs .....M 3
Bavay, 1,765 .....M 1
Bayeux, 9,138 .....I 2
Bayols .....P 8
Bayonne, 27,192.....H 8
Bazas, 4,948.....I 7
Bazeille .....J 7
Bazo .....L 3
Bazoches .....K 3
Beaucaire, 8,947.....N 8
Beaucourt .....L 1
Beaufort, 5,308.....I 4
Beaufort, 1,299 .....O 5
Beaufort .....O 7
Beaufort, 2,462 .....P 6
Beaufort .....M 1
Beaugency, 5,039....K 4
Beaujeu, 3,290.....N 5
Beaulieu, ...L 4
Beaulieu, 2,571.....K 6
Beaumont .....O 3
Beaumont .....J 3
Beaumont .....L 2
Beaumont .....J 2
Beaumont .....J 7
Beaumont de Lomagne, 5,456 .....K 8
Beaumou .....I 2
Beaune, 12,470.....N 5
Beaune-la Rolande, 1.820 .....L 3
Beaupreau, 4,434.....I 4
Beauregard .....J 7
Beaurepaire, 2,598...O 6
Beauvais, 19,841.....L 2
Beauvardes .....M 2
Beauville, 1,274.....K 7
Beauvoir .....O 6
Beauvoir sur Mer, 2,668 .....G 5
Becherel, 780 .....H 3
Bedarrides, 3,066....O 7
Bedarrieux, 8,985...M 8
Bedouin .....O 7
Bedous .....I 8
Begard, 4,553.....F 3
Begles, 14,055.....I 7
Belabre, 2,216 .....K 5
Belclaire .....K 9
Belfort, 39,371.....P 4
Belgodere .....S 5
Belin, 1,807 .....I 7
Bellac, 4,903 .....J 5
Belle .....M 3
Bellegarde .....L 4
Belle Isle en Terre 2,051 .....F 3
Belleme, 3,108 .....J 3
Belleville .....K 2
Belleville .....K 5
Belley, 6,293.....O 6
Belloo .....H 7
Bellou .....J 3
Belmont, 3,872.....L 8
Belpech, 2,343.....K 8
Belvedere .....Q 7
Belves, 2,517.....K 7
Belz, 2,103.....F 4
Benest, 1,443.....J 5
Benet, 2,635.....I 5
Benevent .....K 5
Beney .....O 3
Berck, 8,813.....K 1
Bergerac, 14,735.....J 7
Bergues, 5,738 .....L 1
Berk .....K 1
Berlaimont .....M 1
Bernard Missillac...G 4
Bernay, 8,016.....I 3
Bernay .....J 2
Bernay .....K 1
Bernicourt .....N 2
Berre, 1,980 .....O 8
Berrias .....N 7
Berry .....L 4
Berzeme .....N 7
Besancon, 57,978....P 4
Bessay .....M 5
Besse .....J 6
Besse .....L 6
Besse .....K 7
Besse .....J 4
Besseges, 8,673.....N 7
Bessines, 2,701.....K 5
Bethune, 14,020.....L 1
Beurey .....O 3
Beuvron .....M 4
Beziers, 53,128.....M 8
Biandos .....H 8
Biarritz, 15,756.....H 8
Bidache, 2,570.....H 8
Bidarray .....H 8
Biganon .....I 7
Billom, 4,166.....M 6
Biscarosse .....H 7
Bischweiler, 6,495...Q 3
Bitsch, 2,764 .....Q 3
Bize .....L 8
Blain, 6,865.....H 4
Blainville .....H 2
Blaison .....I 4
Blamont, 1,605.....P 4
Blamontt, 2,287.....P 3
Blangy, 1,681.....K 2
Blanot .....N 4
Blanquefort, 1,592....I 7
Blanzac, 918 .....J 6
Blanzy, 4,942.....N 5
Blaye, 5,015.....I 6
Bleneau, 2,058.....M 4
Blesle .....M 6
Blesme .....N 3
Blevezet .....N 7
Bligny sur Ouche, 1,390 .....N 4
Blois, 23,955.....K 4
Bocage .....I 3
Bocognano .....S 6
Boen .....N 6
Bohain, 6,980.....M 1
Bois Martin.....I 6
Boissy, 954 .....L 3
Bolbec, 12,028.....J 2
Bolchen, 2,285.....P 2
Bollene, 5,683.....N 7
Bommiers .....K 5
Bonifacio, 2,755.....S 6
Bonnat, 2,712.....K 5
Bonneres .....K 2
Bonnetable, 4,855....J 3
Bonneuil .....J 5
Bonneval, 3,789.....K 3
Bonneville, 2,213....P 5
Bonnieux, 2,534.....O 8
Bonny .....L 4
Boom .....L 1
Bordeaux, 261,678...I 7
Borderes, 465 .....J 9
Borgo .....T 5
Bormes, 2,178 .....P 8
Bort, 3,130.....L 6
Bouaye, 1,397.....H 4
Bouchain, 1,504.....M 1
Bouguenais, 3,709...H 4
Bougues .....M 4
Bouillac .....L 7
Bouilly .....M 3
Bouin .....G 5
Boulleret .....L 4
Boulogne, 57,027....L 3
Boulogne, 44,416....K 1
Boulogne, 2,403.....J 8
Bouloire, 2,200.....J 4
Boulon .....L 9
Bounavy .....M 1
Bourbon Lancy, 3,881 .....M 5
Bourbon l'Archambault, 4,008.....L 5
Bourbonne les Baines, 4,185 .....O 4
Bourbourg .....L 1
Bourbriac, 4,454 ....F 3
Bourdeaux, 1,262....O 7
Bourg .....I 6
Bourg, 18,968.....O 5
Bourganeuf, 3,549....K 6
Bourg Argental, 3,411 .....N 6
Bourg du Peage, 5,139 .....N 7
Bourgeac .....P 8
Bourges, 45,735.....L 4
Bourgeuil .....J 4
Bourgoin, 7,217.....O 6
Bourglastic, 1,740....L 6
Bourg le Roy.....J 3
Bourgneuf, 2,837....H 4
Bourg Saint Andeol, 4,332 .....N 7
Bourg Saint Maurice, 2,522 .....P 6
Bourguell, 3,304.....J 4
Bourmont, 872 .....O 3
Bouroge .....J 6
Boussac, 1,391.....K 5
Bouzy .....L 4
Boyne .....L 3
Bozel .....P 6
Bozouls .....L 7
Brabun .....N 3
Brando .....T 5
Brantome, 2,422.....J 6
Brassac .....L 8
Brassac .....M 6
Bray, 1,508.....L 2
Breal .....H 3
Breccy, 2,300 .....H 3
Brecilo .....O 8
Breil, 2,595.....O 8
Bressuire, 4,917.....I 5
Brest, 90,540 .....E 3
Bretagne .....I 8
Bretenoux, 922.....L 7
Breteuil, 3,108 .....I 2
Breteuil .....J 3
Bretignolles .....H 5
Brettiney, 127 .....L 3
Brezolles .....K 3
Briancon, 6,580 .....P 7
Briare, 6,684.....L 4
Bricquebec, 3,622....H 2
Brie .....O 6
Brie .....J 5
Briec, 5,592.....E 3
Brie Comte Robert, 2,692 .....L 3
Brienne, 1,886 .....N 3
Brienon, 2,485 .....M 3
Briey, 2,534 .....O 2
Brignoles, 5,376.....P 8
Brinon .....M 4
Briollay .....I 4
Brion .....I 4
Brion .....N 5
Brionne, 3,550 .....I 2
Brioude, 4,928 .....M 6
Brioux .....I 5
Briouze .....I 3
Brissac, 992 .....I 4
Brive, 16,803 .....J 6
Briverac .....K 6
Brives .....K 6
Broglie, 1,252 .....J 2
Bron .....O 6
Broons, 2,546.....G 3
Brossac .....I 6
Brou, 2,485.....K 3
Bruleres, 2,386 .....T 3
Brulon, 1,629 .....I 4
Brumath, 4,416.....Q 3
Brusque .....L 8
Bruz, 2,836 .....H 3
Bu .....K 3
Buchsweiler, 3,124 ..Q 3
Bugeat .....K 6
Bugnieuf, 2,986.....K 6
Bulgneville, 1,808....O 3
Bulles, 966.....L 2
Bure .....N 4
Burzet, 2,760.....N 7
Busancy .....M 2
Busendore, 1,591....P 2
Busigny, 3,540.....M 1
Bussy l'Estree.....N 3
Buxy, 2,063.....N 5
Buzancais, 4,896....K 5
Buzancy .....N 2
Buzet .....K 8
Buzi .....I 8
Buzy .....O 2
By .....N 2

C

Cabanne .....L 8
Cadalen, 2,004.....K 8
Cadarache .....O 8
Cadaujac .....I 7
Cadenet .....O 8
Cadouin .....J 7
Caen, 46,934.....I 2
Cagnes, 3,194.....O 8
Cahors, 13,650.....K 7
Caithes .....M 8
Cajare, 1,942.....K 7
Calais, 72,322.....K 1
Calanhet .....F 3
Caleus .....I 7
Calenzana, 2,639.....S 5
Callac .....F 3
Callas, 2,006.....P 8
Callian, 478.....P 8
Calmont .....L 7
Calvi, 2,090.....S 5
Calvisson .....N 8
Camares 1,526.....M 8
Camaret, 1,232.....E 3
Cambral, 28,077.....M 1
Campan, 3,924.....J 9
Campitello .....T 5
Cample .....T 5
Campo Moro .....L 6
Camps .....K 2
Cancale, 6,578.....G 3
Canchy .....K 1
Candes .....J 4
Canisy .....H 2
Cannes, 29,656.....P 8
Canon .....I 2
Cauterets .....I 9
Cany, 1,870.....J 2
Cap Breton .....H 8
Capdenac, 3,199.....L 7
Captieux .....I 7
Capvern, 783.....J 8
Caraman, 2,297 .....K 8
Carbon Blanc, 839...I 7
Carbonne, 2,484.....K 8
Carcassonne, 30,689..L 8
Carentan, 3,337.....H 2
Carghese .....S 5
Carhaix, 3,283.....F 3
Carignan, 2,051.....O 2
Carlux .....K 7
Carmaux, 9,591.....L 7
Carnac, 2,901.....F 4
Carniol .....O 8
Caroans .....H 6
Carolles .....H 3
Carpentras, 10,848....O 7
Carroughes, 1,972....J 3
Carry .....O 8
Carrin, 8,000 .....L 1
Casamozza .....T 5
Casis .....O 8
Cassagnes .....L 7
Cassel, 4,242.....L 1
Castelfranc .....K 7
Castel Jaloux.. 3,182.J 7
Castellane, 1,842....P 8
Castelmoran, 875.....J 7
Castelnau, 1,495.....K 8
Castelnaudary, 10,050K 8
Castel-nau-de Magnoac 1,581 .....J 8
Castelnau-de Medoc, 1,645 .....I 6
Castelnau-de Montmirail .....L 8
Castelnau-de Montratier, 4,027.....K 7
Castelnau-de Riviere Basse, 1,141.....I 8
Castelsarrasin, 7,772.K 7
Castets, 1,320.....H 8
Castillon .....M 1
Castillon, 3,597.....I 7
Castillon, 1,054.....K 9
Castillon .....P 8
Castillonnes, 1,279...J 7
Castres, 27,834.....L 8
Castres, 739.....I 7
Castries, 1,415.....M 8
Catus, 1,595.....K 7
Caude .....J 2
Caudebec, 2,336.....J 2
Caudebec-les-Elbeuf 10,434 .....K 2
Caudry, 13,181.....M 1
Caulonges .....I 5
Caumont, 1,075.....H 2
Caunes .....L 8
Caussade, 3,747.....K 7
Cavaillon, 9,077.....O 8
Cayeux .....K 1
Caylus, 4,950.....M 7
Cayres .....M 7
Cayrols .....L 7
Cazaubon, 2,793.....I 8
Cazaux .....H 7
Cazeres, 2,263.....I 8
Cellieres .....P 5
Censeau .....P 5
Centure .....T 5
Ceray .....K 4
Cerdon, 1,013.....L 4
Cerences, 2,162.....H 3
Ceret, 3,828.....L 9
Cerigy .....I 2
Cerilly, 2,691.....N 4
Cerisy .....M 2
Cerizay, 1,457.....I 5
Cerons .....I 7
Cers .....J 6
Cervione .....T 5
Cessenon .....M 8
Cesson, 2,626.....L 3
Cette, 33,049.....M 8
Cevins .....P 6
Cezan .....J 8
Chabanais, 1,733 ....J 6
Chabeuil, 4,461.....O 7
Chablis, 2,339.....N 4
Chabrac .....J 6
Chagny, 3,923.....N 5
Chailland, 2,340.....I 3
Chaillac, 2,643 ....K 8
Chaille-les Marais, 2,487 .....H 5
Chaintrix .....N 3
Chalabre, 2,218.....L 9
Chalais .....J 6
Chalamont, 1,817....O 5
Chalancon .....N 7
Chaleat .....O 5
Chalette .....N 3
Challais .....I 5
Challans, 1,775.....H 5
Chalon .....I 3
Chalonnes sur Loire 6,505 .....I 4
Chalons .....L 6
Chalons-sur Marne, 31,367 .....N 3
Chalons-sur Saone, 31,550 .....N 5
Chalus, 2,181.....J 6
Chambery, 22,958....O 6
Chambeuil .....M 4
Chambon, 2,211.....L 5
Chambon, 7,594.....N 6
Chambray .....M 2
Chambrois .....J 3
Champagnac .....J 6
Champagne, 328.....O 6
Champagney, 4,620..P 4
Champagnole, 3,511..O 5
Champdeniers, 1,372..I 5
Champeau .....J 5
Champehoux .....P 3
Champeix, 1,801....M 6
Champlitte .....O 4
Champs .....L 6
Champtoce, 2,000.....H 4
Champtoceaux, 1,563.H 4
Chanac, 1,664.....M 7
Chanay .....O 5
Chanceaux .....N 4
Chande .....J 3
Chanderay .....O 4
Channes .....N 4
Chantelle, 2,073.....H 5
Chantelouve.....K 5
Chantenay, 11,139...H 4
Chantilly, 4,958.....L 2
Chantonnay, 3,429...H 5
Chaource, 1,514.....N 3
Chapelle-d' Angillon...L 4
Chapelle de Naujac..H 6
Charavines .....O 6
Charbonniere .....K 6
Charenton, 15,306....L 5
Charin .....M 5
Charlevat .....K 2
Charleville, 22,654...N 2
Charlieu, 5,217.....N 5
Charly, 1,677.....M 3
Charmes, 3,991.....P 3
Charolles, 3,246.....N 5
Charost, 1,546.....L 5
Charroux, 1,943.....J 5
Chars .....K 2
Chartres, 24,103.....K 3
Charuy .....O 2
Chasleux .....M 4
Chasseneuil, 2,162....J 5
Chasserade .....M 7
Chatalgneraye .....I 5
Chateaubourg .....H 3
Chateaubriant, 6,523.H 4
Chateau Chinon, 2,713 .....M 4
Chateau du Loir, 7,048 .....I 4
Chateaudun, 7,147...K 3
Chateauen .....N 3
Chateaufort .....P 7
Chateau Gontier, 7,281 .....I 4
Chateau Landon, 2,778 .....L 3
Chateau la Valliere, 1,175 .....J 4
Chateaulin, 3,677....E 3
Chateaumeillant, 4,397 .....L 5
Chateauneuf .....K 3
Chateauneuf .....H 3
Chateauneuf .....O 8
Chateauneuf, ...P 8
Chateauneuf .....F 3
Chateauneuf de Randon, 1,465 .....M 7
Chateauneuf du Rhone, 2,082.....N 7
Chateauneuf sur Charente, 3,541....I 6
Chateauneuf sur Cher, 2,993.....L 5
Chateauneuf sur Loire, 3,284 .....L 4
Chateau Porcien, 1,088 .....N 2
Chateau Renard, 1,502 .....L 4
Chateau Renard, 5,409 .....N 8
Chateau Renault, 4,397 .....J 4
Chateauroux, 26,095 .....K 5
Chateau Thierry, 7,267 .....M 3
Chateau Vilain, 1,434 .....N 3
Chateing .....K 6
Chatelaudren, 1,261..F 3
Chateldon, 1,900....M 6
Chatel Censoir.....M 4
Chatellerault, 22,522.J 5
Chatel Pelrron .....M 5
Chatelus, 1,329.....L 3
Chatenay, 942.....I 3
Chatenois, 960.....O 3
Chatillon, 1,885.....O 6
Chatillon .....N 6
Chatillon .....M 5
Chatillon-de Michaille .....O 5
Chatillon sur Indre, 3,875.....K 5
Chatillon sur Loing, 2,724.....L 4
Chatillon sur Loire, 3,226.....L 4
Chatillon sur Marne, 847.....M 2
Chatillon sur Seine, 5,127.....N 4
Chatillon sur Serre, 1537.....I 5
Chatoes aigues, 1,076 .....M 7
Chauffailes, 1,993....N 5
Chaumont, 1,383....K 2
Chaumont, 12,870....O 3
Chaunay .....J 5
Chauny, 10,205.....M 2
Chaussin, 1,083.....O 4
Chauvigny, 1,911....J 5
Chavanay .....M 6
Chavanges .....N 3
Chavans .....P 6
Chazelet .....K 5
Chazelles .....N 6
Chef-Boutonne, 1,953.I 5
Chemaze .....I 4
Chemille, 4,467.....H 4
Chenerailles, 1,093...L 5
Chenonceaux, 968...K 4
Cherbourg, 43,731....H 2
Cherov .....I 3
Chervfux .....I 5
Chervis .....K 6
Ches .....L 3
Cheua .....I 2
Chevannes .....M 4
Chevilly, 1,572.....K 3
Chevreuse, 1,989....K 3
Cheylas .....P 6
Cheze .....I 9
Chigyle .....M 3
Chinon, 6,119.....J 4
Chirac, 1,793.....M 7
Chissey .....N 4
Choisy-le Rol, 15,647.L 3
Cholet, 17,508.....I 4
Chomerac, 2,454.....N 7
Chorges, 1,795.....P 7
Chouzy, 1,230.....K 4
Cierp .....J 9
Cintegabelle, 819....K 8
Cirey, 2,321.....P 3
Cirey .....N 3
Civray, 2,318.....I 5
Clair .....N 3
Clair .....K 2
Clairac, 3,562.....I 7
Clamecy, 5,318.....M 4
Clan .....I 5
Claret .....M 8
Clave, 1,607.....L 3
Clecy, 2,147.....K 1
Cleguerec .....F 3
Cleres, 779.....K 2
Clermont, 5,079.....M 8
Clermont, 5,617.....L 2
Clermont .....L 8
Clermont en Argonne, 1,157.....O 2
Clermont Ferrand, 65,386 .....M 6
Clerval, 1,346.....P 4
Clery, 2,800.....K 4
Clichy-la Garenne, 46,676 .....L 3
Clisson, 2,916.....H 4
Clocher .....K 1
Cloyes, 1,759.....K 4
Cluis .....K 5
Cluny, 4,540.....N 5
Cluses, 2,126.....P 5
Cocheron .....P 2
Cognac, 18,145.....I 6
Cole .....N 3
Collioure, 3,446.....L 9
Collobrieres, 2,446..P 8
Colmar, 33,146.....Q 3
Colmars, 1,182.....P 7
Cologne, 745.....K 8
Colombes, 22,735....L 3
Colombey, 919.....P 3
Colombey .....O 3
Combeau Fontaine...O 4
Combourg, 5,130.....H 3
Combronde, 2,035....M 5
Comiac .....K 7
Comines, 7,422.....M 1
Commelle .....N 5
Commensac .....J 7
Commentry, 12,618...L 5
Commercy, 7,483.....O 3
Compeix .....K 6
Compeyre .....M 7
Compiegne, 14,498...L 2
Concarneau, 7,150...F 4
Conches, 2,482.....J 3
Condat .....L 6
Conde en Brie, 651..M 2
Conde sur l' Escaut, 4,772 .....M 1
Conde sur Noireau, 6,764 .....I 3
Condillac .....N 7
Condom, 7,405.....J 8
Couflans .....P 4
Confolens, 2,717.....J 5
Conlie .....I 3
Conques, 1,557.....L 8
Contres 1,670.....K 4
Contrexeville, 728...O 3
Conty, 980.....L 2
Coolus .....N 3
Coray .....F 3
Corbell, 10,593.....L 3
Corbeny .....M 2
Corbie, 4,782.....L 2
Corbieres, 231.....P 8
Corbigny, 2,099.....M 4
Cordemais, 2,684....H 4
Cordes, 2,719.....K 7
Corlay, 1,061.....F 3
Cormeray .....K 4
Cormery, 1,039.....J 4
Cormicy .....M 2
Cormonto .....K 1
Cornimont, 4,881....P 4
Corps, 1,170.....H 4
Correze .....K 6
Corseul, 282.....H 3
Corte, 5,029.....S 5
Corze .....I 4
Cosne, 8,672.....L 4
Cosne .....L 5
Cosse le Nivien, 3,372 .....I 4
Cotignac .....P 8
Couches, 1,597.....N 5
Coucy le Chateau, 846 .....M 2
Couermon, 2,035....H 4
Couliboeuf .....I 3
Coullons .....L 4
Coulommiers, 6,158..M 3
Coulonge .....J 4
Coulonges sur Antise, 1,404 .....I 5
Coulons .....J 3
Coupiac .....L 8
Courbevoie, 17,597...L 3
Courcelles .....P 2
Courplere, 1,314.....M 6
Cours, 5,992.....N 5
Courseulles, 1,684....I 2
Courson, 3,527.....M 4
Courtacon .....M 3
Courtalin .....K 3
Courtenay, 2,022....M 3
Courville, 1,718.....K 3
Cousance .....O 5
Coutances, 8,145....H 2
Couterne, 1,569.....I 3
Coutras, 4,231.....I 6
Cozes, 1,828.....I 6
Cranville .....N 3
Craon, 4,434.....I 4
Craonne, 755.....M 2
Craponne, 3,847....M 6
Creances .....H 2
Crecy, 1,614.....K 1
Crecy sur Seire, 1,958M 2
Creil, 10,030.....L 2
Cremieu, 1,871.....O 6
Crepy, 4,708.....L 2
Crepy .....M 2
Cresaney .....M 2
Crespy .....L 2
Cressy .....M 5
Crest, 5,569.....O 7
Creully, 903.....I 2
Crevans .....M 6
Crevecoeur, 2,149....K 2
Crocq .....L 6
Croissy .....L 2
Cronat .....M 5
Croutelle .....J 5
Crozet .....M 5
Crozon, 1,311.....E 3
Cruas .....N 7
Cruee .....J 4
Cruzy .....N 4
Cuers, 3,683.....P 8
Cuille .....H 4
Cuiseaux, 1,626.....O 5
Cuisery, 1,586.....O 5
Culan .....L 5
Culoz, 1,348.....O 6
Cuque .....K 1
Curtit .....N 5
Cusay .....O 4
Cusset, 6,567.....M 5
Cysoing, 2,405.....M 2

D

Dagney .....N 3
Damazan, 1,871.....I 7
Dambach, 2,819.....Q 3
Damery, 1,750.....M 2
Dammartin, 1,784....L 2
Dammerkirch, 1,119..Q 4
Dampierre, 1,353....L 5
Damville, 968.....K 3
Damvillers, 8,834....O 2
Danse .....J 5
Danmare .....O 3
Dannes .....K 1
Daoulas, 743.....E 3
Darnetal, 7,064.....K 2
Darney, 1,769.....P 3
Daumazan .....K 8
Dax, 9,240.....H 8
Deauville, 3,631.....J 2
Decazeville, 11,133..L 7
Decize, 4,977.....N 5
Dege .....M 7
De Lans .....O 6
Delle, 2,527.....I 4
Denain, 25,416.....M 1
Dergues .....L 7
Derval .....H 4
Dettweiler, 2,045....Q 3
Deuat .....L 8
Deserlines .....L 5
Desvres, 4,807.....K 1
Die, 3,729.....O 7
Dielette .....H 2
Dienville .....N 3
Dieppe, 22,338.....K 2
Dieue .....O 2
Dieulefit, 3,245.....N 7
Dieulouard, 1,414...P 3
Dieuze, 5,769.....P 3
Dignac .....J 6
Digne, 7,317.....P 7
Digoin, 5,109.....N 5
Dijon, 76,847.....O 4
Dinan, 10,444.....G 3
Dives, 3,448.....J 2
Dol, 4,814.....H 3
Dole, 14,253.....O 4
Dollon .....J 3
Domart, 1,345.....K 1
Domene, 1,484.....O 6
Domfront, 4,932.....I 3
Domineuc .....H 3
Domme, 1,996.....K 7
Dompaire, 1,421.....P 3
Dompierre, 2,503.....N 5
Dompierre .....H 3
Dompierre, 1,858.....H 5
Donremy, 339 .....O 3
Donges, 2,890 .....G 4
Donohery .....N 2
Dontnix .....L 6
Douzenac, 1,657.....K 6
Donzere .....N 7
Donzy, 2,560.....M 4
Dormans, 1,480.....M 2
Dornach .....Q 4
Dorneey .....M 4
Doual, 36,314.....M 1
Douarnenez, 13,541..E 3
Douchy .....M 1
Doucier .....O 5
Doudeville, 1,540....J 2
Doue, 3,299.....I 4
Doulaine .....P 5
Doullens, 4,631.....L 1
Dourdan, 3,108.....K 3
Dourgne, 1,749.....L 9
Douvaine, 1,231.....K 6
Douvres, 1,283.....I 2
Dracy .....N 4
Drageoc .....L 6
Draguignan, 9,974...P 8
Dreux, 9,364.....K 3
Drusenheim, 1,603....R 3
Duclair .....J 2
DuFaou .....F 3
Duing .....P 6
Dunkirk (Dunquirque) 38,267 .....L 1
Dun le Palleteau, 1,506 .....F 5
Dun-le-Roi, 4,123....L 5
Dun sur Meuse, 927.O 2
Durance .....J 7
Duravel, 1,848.....K 7
Durtal .....I 4

E

Eauze, 4,307.....J 8
Ebreuil, 2,267.....M 5
Echallot .....N 4
Echaufour, 1,414.....J 3
Eclaires .....N 2
Ecommoy, 1,918.....J 4
Ecouche, 1,442.....I 3
Ecouen, 1,296.....I 3
Ecueille .....K 4
Ecury .....O 3
Egaily .....N 4
Egletons .....L 6
Ehrheim .....Q 3
Eix .....O 2
Elbeuf, 22,838.....J 2
Eline, 3,283.....L 9
Elven, 756 .....G 4
Embrun, 4,017.....P 7
Emezat, 1,442.....M 5
Ensolisberg .....Q 3
Ensisheim, 2,709....Q 4
Entrayques, 2,022....L 7
Entrevaux, 1,521....P 8
Epehy, 2,030.....M 1
Epernay, 20,405.....M 2
Epernon, 1,993.....K 3
Epinac, 1,961.....N 4
Epinal, 30,042 .....P 3
Epinhy .....L 1
Epoisses .....N 4
Epouville .....J 2
Epstein, 4,807.....Q 3
Ernee, 3,746.....I 3
Erone .....K 3
Ersa .....T 5
Erry, 1,122.....M 3
Escheburne .....I 6
Escle .....P 3
Espalion, 2,391.....L 7
Esparron .....O 7
Espelette, 1,541.....H 8
Espies .....O 2
Espin .....J 9
Espinoy .....M 1
Essai .....J 3
Essey .....O 3
Essonnes, 7,351.....L 3
Essoyes, 1,603.....N 4
Estacel .....L 9
Estaing .....L 7
Estang .....I 8
Esternay .....M 3
Estissac .....M 3
Estivareilles .....L 5
Etables, 2,961 .....G 3
Etain, 2,823 .....O 2
Etampes, 8,985.....L 3
Etaples, 5,716.....K 1
Etauliers .....I 6
Etoile .....N 7
Etrechy .....L 3
Etretat, 1,976.....J 2
Etsaut .....I 9
Eu, 4,976.....K 1
Evaux, 1,492.....L 5
Evian les Bains, 2,777 .....P 5
Evisa .....S 5
Evran .....G 3
Evreux, 18,957.....K 2
Evron, 3,433.....I 3
Evry, 996 .....L 3
Excideuil, 1,950....J 6
Eyemieres, 2,875.....O 8
Eymet .....J 7
Eymoutiers, 2,332....K 6

F

Fabreson .....L 8
Fains .....O 3
Falaise, 8,313.....I 3
Falkenburg, 1,210....P 2
Fanjeaux, 1,094.....L 8
Faucancour .....L 3
Fauceyney, 1,140....P 3
Fauquemberg .....I 1
Faverney, 1,303 .....P 4
Favone .....T 6
Fay aux Loges, 1,758 .....I 4
Fayence, 1,919 .....P

INDEX OF FRANCE

LAC

La Charlte, 5,443...M 4
la Chartre, 4,364...K 5
la Chartre sur le Loir, 1,503 ..... J 4
La Chaudiere ..... O 7
La Chaussee ..... N 2
La Cheppe ..... G 8
La Cheze ..... O 8
La Clotat, 12,228..... P 7
La Clape ..... M 5
la Clayette, 1,671..... J 2
La Commanderie ..... I 6
la Couronne, 1,043..... L 6
La Courtine ..... O 3
La Croix ..... L 7
La Croix ..... L 3
La Crosiere ..... P 8
La Doire ..... L 4
Ladon ..... M 7
La Fage ..... L 6
La Falgoux ..... M 2
La Fere, 5,394..... I 4
La Ferriere ..... L 3
La Ferte Alais
La Ferte Beaulharnais ..... K 4
La Ferte Bernard, 5,239 ..... J 3
La Ferte Gaucher, 1,971 ..... M 3
La Ferte-Mace, 4,202 ..... I 3
La Ferte Saint Aignan, 4,070 ..... K 4
La Ferte Saint Aubin, 1,875 ..... K 4
La Ferte sous Jouarre, 4,070 ..... M 3
La Ferte sur Aube..... N 3
La Ferte Villeneuve..... K 4
la Fleche, 10,830..... J 4
la Francaise, 1,041..... K 7
la Fresnaye, 3,010..... J 3
la Frey ..... O 6
La Gacille ..... G 4
Lagny, 5,548 ..... K 4
Lagor ..... I 8
La Garde ..... K 6
La Guerche, 4,933..... H 4
La Guerche, 3,515..... L 5
La Harle ..... H 7
La Haye, 1,691..... J 5
La Heriere ..... L 1
La Hougue ..... H 2
Laicle, 5,078..... J 3
Laignes, 1,391..... N 4
Laigueville ..... L 3
Lailly ..... K 4
Lair ..... M 7
Laires ..... L 1
Laissac, 1,400..... L 7
La Javie ..... P 7
La Lande ..... I 6
Lalbengue, 624..... K 7
La Linde ..... J 7
La Loge ..... L 1
La Loge ..... I 4
La Loge ..... L 4
La Londe, 1,781..... J 2
La Louppe, 1,809..... K 3
la Machine, 3,091..... M 5
La Marche, 1,719..... O 3
La Mastre, 2,328..... N 7
Lamballe, 4,524..... G 3
Lambese, 2,087 ..... O 8
La Mothe ..... I 7
La Mothe Archard, 851 ..... H 5
La Mothe Saint Heray ..... I 5
La Mott ..... G 3
La Motte ..... M 5
La Motte ..... L 1
La Motte ..... P 6
La Motte, Beuvron, 2,057 ..... L 4
La Motte Chalancan..... O 7
La Mure, 3,441..... O 7
Lancey ..... O 6
Lanches ..... O 4
Landerneau, 8,497..... E 3
Landevant, 1,617..... F 4
Landivisiau, 2,949..... E 3
Landon ..... M 7
Landrecies, 3,867..... M 1
Lange ..... K 4
Langeac, 3,561..... M 9
Langeais, 1,702..... J 4
Langogne, 3,228..... M 7
Langon, 4,733 ..... I 7
Langres, 10,719..... O 4
Languime, 1,045..... I 2
Lanmeur ..... F 3
Lannemezan, 1,775..... J 8
Lannilis, 1,149..... E 3
Lannion, 6,115..... F 3
La Nouvelle ..... M 8
Lanslebourg ..... P 6
Lanvollen, 1,719..... G 3
Laon, 14,120..... M 2
la Pacaudiere, 2,114 ..... M 5
La Palisse, 1,930..... M 5
La Palme ..... L 9
La Piere ..... O 6
La Plaine ..... I 4
Lapleau ..... L 6
La Quene ..... K 3
Lara ..... K 8
Laragne ..... O 7
L'Arbresle ..... N 6
L'Arche ..... K 6
La Recousse..... L 1
La Reine ..... L 3
La Reolle, 4,177..... J 7
Largeniere ..... N 7
L'Argentiere, 2,874..... P 7
La Roche, 1,851..... P 5
Laroche ..... M 4
La Roche ..... K 6
La Roche ..... P 4
La Roche Chalais ..... J 6
La Rochefoucauld, 2,464 ..... J 6
La Rochelle, 36,371..... H 5
La Roche sur Yon, 12,215 ..... M 5
la Rochette, 1,118..... P 6
La Roe ..... H 4
La Rogue ..... K 7
La Roque ..... P 8
La Roque ..... K 9
La Roque ..... L 7
la Roquebron, 1,472..... L 7
la Roquebrussanne, 1,320 ..... O 7
Laruns, 1,640..... I 8
Lasalle, 1,984..... M 7
La Salvetat ..... L 8
La Sauve ..... I 7
Laselle, 1,460..... I 4
La Seyne, 15,309..... O 8
La Souterraine, 2,329 ..... K 5
Lassay, 1,576..... I 3
Lassenbe, 2,541..... I 8
La Teste de Buch, 6,480 ..... H 7
La Tourd Auvergne, 758 ..... L 6
La Tour de France, 1,259 ..... L 9
La Tour du Pin, 2,731 ..... O 6 O 6
La Tranche ..... H 5
La Traverses ..... I 7
La Tremblade, 3,252 ..... H 6
La Tremouille ..... K 5
La Trinite ..... G 3
Launois ..... N 2
L'Aupillon ..... P 7
Lauriere, 1,441..... K 5
Lauterberg, 1,546..... R 3
Lauzerte, 1,386 ..... K 7
Lauzet, 904 ..... P 7
Lauzun, 1,250 ..... J 7
Laval, 30,252 ..... I 3
la Valette, 1,695..... J 6
Lavardec, 1,633 ..... J 7
La Varenne ..... L 3
La Vassin ..... L 6
La Vaulte, 2,234..... N 7
Lavaur, 6,477..... K 8
Lavelanet, 3,411..... K 9
Laventie, 1,200 ..... L 1
La Verpilliere..... O 6
La Veudre ..... L 5
Lavignac ..... K 8
La Ville ..... N 8
Le Bar ..... P 8
Le Baron ..... N 8
Le Beaunes ..... O 8
Le Beausset, 1,909..... O 8
Le Beny ..... I 3
Le Blanc, 7,389..... K 3
Le Blet, 1,703..... P 5
Le Bourg d'Oysans..... P 6
Le Bourg d'Un..... J 2
Le Bourge ..... L 3
Le Bourget ..... O 6
Le Breuil ..... K 4
le Bugue, 1,685..... J 7
Le Cateau, 10,544..... M 1
Le Catelet ..... K 6
Le Chalard ..... L 5
Le Chartelet ..... L 5
Le Chateau ..... N 3
Le Chateau d'Oleron, 1,578 ..... H 6
Le Chatel ..... N 6
l' Echelle ..... N 2
Le Chene ..... N 3
Le Chesne ..... N 2
Le Cheval Blanc..... O 9
Le Cheylard..... N 7
Le Creuzot, 30,584..... N 5
Le Croisic, 1,981..... G 4
Le Crotoy ..... K 1
Lectoure, 2,963..... J 8
Le Dorat, 2,322 ..... K 5
Le Faou, 1,150..... F 3
Le Faouet, 1,517..... K 8
Le Fousseret ..... O 6
Le Gaz ..... M 3
Le Grande ..... J 3
le Grande Serre, 1,549 ..... N 6
Le Gue ..... G 3
Leguevin ..... K 8
Le Havre, 136,159..... J 2
Le Horps ..... I 3
Le Houdauin ..... M 2
Le Houga ..... I 8
Leigne sur Usseau, 358 ..... J 5
Le Lanzet ..... P 6
Le Lessis ..... K 4
Le Lion d'Angers, 1,560 ..... J 4
Le Louroux ..... J 4
le Luc, 3,148..... P 8
Le Lude, 2,631..... J 4
Le Mans, 69,361..... J 3
Le Mas d'Azil..... K 8
Lemberg ..... Q 3
Lembeye, 1,231..... I 8
Lembras ..... J 7
le Merlerault, 1,486..... J 3
Le Monestier ..... P 7
Le Moutier ..... L 5
Lempdes, 1,490..... M 6
Lencloitre, 1,871..... J 5
Lens, 31,812 ..... O 7
Lens Souchez ..... L 1
Leon, 1,746 ..... H 8
Le Palais, 2,967..... F 4
Le Pallissons ..... J 6
Le Passage ..... H 5
Le Pin ..... M 5
Lepont ..... O 4
Le Porge ..... H 7
Le Pulet ..... P 8
Le Puy, 20,308..... M 6
Le Quesnoy, 3,844..... M 1
Lerm ..... I 7
Le Roc Saint Andre, 1,260 ..... G 4
Le Russey ..... P 4
Lery ..... M 2
Les Abeilles ..... O 7
Les Aix ..... L 4
Les Alleux ..... N 3
Les Andelys, 6,040..... K 2
Le Sap ..... J 3
les Arcs, 2,198..... P 8
les Aubiers, 1,182..... I 5
Les Bordes ..... L 4
Les Cabanes ..... K 9
Les Cantons ..... H 8
Lescar, 1,827..... I 8
Lescun ..... I 9
Les Dames ..... P 4
les Essarts, 765..... I 5
Le Sigoules ..... J 7
Les Martys ..... L 3
Les Mayans ..... P 8
Les Mees, 1,601..... O 7
Lesneven, 2,757..... E 3
Les Noulliers..... I 6
Lesparre, 2,442..... I 6
Les Planches ..... K 2
Les Plantes ..... M 7
Lespond ..... L 5
Les Riceys, 2,755..... N 4
Les Roches ..... J 4
Les Sables d'Olonne, 13,480 ..... H 5
Les Souchons..... O 7
L'Estaque ..... O 8
L'Esterel ..... P 8
Les Ternes ..... L 7
les Sies Maries..... N 3
Les Vaudes ..... M 3
LesVans, 1,325..... N 7
le Tell, 2,929..... N 7
Le Teilleul ..... I 3
Leucate, 1,612..... L 9
Leuglay ..... N 4
Levallois Perret, 68,703 ..... L 3
Level ..... L 5
Lerens ..... Q 8
Leveoux Reilully, 3,248 ..... L 4
Le Verdon ..... H 6
Levier, 1,297..... O 5
Le Vignan, 4,340 ..... M 8
Le Villard ..... O 6
Levroux, 3,076..... L 4
Lexos ..... K 7
Lezan ..... N 7
Lezoux ..... M 6
L'Hospital ..... M 6
L'Hospitalet ..... K 9
Liancourt, 4,033..... I 2
Lihos ..... J 7
Libourne, 20,085..... I 7
Lichas ..... I 8
Liege ..... H 7
Lievin, 25,698..... L 1
Liez ..... M 2
Lignan ..... M 8
Ligne, 2,607 ..... H 4
Ligneville ..... O 3
Ligniers, 2,693..... L 5
Lign le Chatel..... M 4
Ligny, 4,128..... O 3
Ligny-en-Barrois, 5,101 ..... O 3
Lignell, 1,481 ..... J 4
Lile Jourdain ..... J 5
Lille, 217,807..... M 1
Lillebonne, 6,500..... J 2
Lillers, 7,609..... L 1
Limay, 1,304..... K 3
Limeray, 1,163..... K 4
Limoges, 92,181..... K 6
Limours, 1,211 ..... L 3
Limoux, 6,371..... L 8
Lince ..... H 8
Liniers ..... J 4
Liny ..... O 2
Lion ..... L 4
Lipostey ..... I 7
Lire ..... J 3
Lisieux, 15,948..... J 2
Lisle ..... K 8
L'Isle en Dodon, 1,922 ..... J 8
L'Isle Jourdain, 810..... K 8
Lissay ..... L 5
Lit ..... H 7
Livarot, 1,877..... J 2
Liveron ..... K 7
Livet ..... O 6
Livia ..... K 3
Livron, 1,874..... N 7
Livry ..... N 2
Lizy sur Ourcq, 1,502 ..... L 2
Loc Bonan ..... E 3
Loch ..... F 3
Loches, 5,182..... J 4
Locmaria ..... F 4
Lodeve, 10,198..... M 8
Loigne ..... I 4
Loirac ..... I 6
Lombez, 1,714..... J 8
Longeau ..... O 4
Longeville ..... N 3
Longjumeau, 2,551..... L 3
Longni, 1,484..... K 3
Longue, 1,876..... I 4
Longuyon, 3,467..... O 2
Lonny ..... N 2
Lons le Saunier, 13,927 ..... O 5
Loon ..... L 1
Loos, 9,717..... M 1
Lorgues, 3,030..... P 8
Lorient, 49,039..... F 4
Loriol, 2,181..... N 7
Lormes, 2,970..... M 4
Lorraux Boureau..... I 4
Lorrez ..... L 3
Lorris ..... L 4
Los Aldudes ..... H 8
Lothiers ..... K 5
Loudeac, 2,250..... G 3
Loudun, 4,652..... J 4
Loue, 2,006..... J 3
Louhans, 4,546..... O 5
Loulay ..... I 5
Loupiac ..... L 7
Lourches, 5,541..... M 1
Lourdes, 7,557..... J 8
Loury ..... L 4
Louviers, 10,209..... J 2
Louvigne du Desert, 950 ..... H 3
Louvres ..... L 2
Lubersac, 1,291 ..... K 6
Lubon ..... I 7
Luc ..... M 7
Lucenat ..... M 5
Lucmine ..... G 4
Lucon, 6,536..... H 5
Luguy, 1,330 ..... N 5
Lugo ..... S 5
Lunas ..... M 8
Lunel, 6,971 ..... N 8
Luneray ..... L 5
Luneville, 25,587..... P 3
Lurcy Levy, 1,665..... M 5
Lure, 5,843 ..... P 4
Luri ..... T 5
Lury ..... L 4
Lusignan, 2,164..... J 5
Lusigny, 1,156..... N 3
Lussac, 2,640..... I 7
Lussac les Chateau, 2,099 ..... J 5
Lussac les Eglises..... K 5
Lusselles ..... O 7
Luthenat ..... M 5
Luxeuil, 5,157..... P 4
Luz, 1,673 ..... I 9
Luzarches, 1,470..... L 3
Luzy, 2,573..... N 5
Lyon, 523,796..... N 6

M

Maasmunster, 3,511..... Q 4
Machecoul, 1,781..... H 5
Macon, 19,779..... N 5
Mageeseq ..... H 8
Maguac ..... K 6
Magnac Laval, 1,264 ..... K 5
Magnanac ..... K 8
Magny, 1,960 ..... K 2
Magny ..... P 4
Magny ..... M 5
Maigueluy ..... L 2
Mailley ..... P 4
Maillezais, 1,420..... I 5
Maintenon, 1,930..... K 3
Maison ..... M 3
Maison Neuve ..... P 4
Maisons Alfort, 7,853 ..... L 3
Maisse ..... L 3
Maisy ..... H 2
Maizey ..... O 3
Malansac, 2,266..... G 4
Malaucene, 1,610 ..... O 7
Malaunay, 1,590 ..... K 2
Malesherbes, 1,847..... L 3
Maletroit, 1,661..... G 4
Mallcorne, 1,500..... I 4
Mallet ..... M 7
Malzlenville, 960..... M 7
Mamers, 6,016..... J 3
Manciet, 1,916..... J 8
Manosque, 5,572 ..... O 8
Manot ..... J 6
Manriac ..... L 6
Mansle, 1,900..... J 6
Mantes, 8,627..... K 2
Mantooke ..... O 4
Manvieux ..... H 2
Manzat ..... L 6
Marans, 3,251 ..... I 5
Maraux ..... O 3
Marbais ..... M 1
Marciac, 1,901 ..... J 8
Marcigny, 2,223 ..... N 5
Marcillac, 1,580..... K 7
Marcillat, 1,810 ..... L 5
Marcilli ..... J 3
Marcilly en Villette..... L 4
Marcoing, 1,796 ..... M 1
Marcolles ..... L 7
Marcy-en Baroeul, 9,752 ..... M 1
Marell ..... K 3
Mareille ..... J 3
Marefuil ..... H 5
Marennes, 5,415..... H 6
Mareuil, 1,870..... H 5
Margaux, 1,208..... I 6
Marguerittes, 1,945..... N 8
Marinenes, 3,002..... M 6
Markirch, 8,419..... Q 3
Markolsheim, 2,300..... Q 3
Marly-le Roi, 1,494..... H 2
Marmagne, 1,245 ..... L 4
Marmande, 9,832..... J 7
Marnay ..... O 4
Marolles es Braux, 947 ..... J 8
Marquise, 3,923..... K 1
Marsac ..... M 6
Marsal, 638 ..... P 3
Marseillan, 4,422..... M 8
Marseille, 550,619..... O 8
Marseille ..... K 2
Martel, 1,617..... K 7
Marthon ..... I 6
Martigne ..... I 3
Martigne Briand, 1,383 ..... I 4
Martigny ..... O 3
Martigues, 5,918..... N 8
Martizay ..... K 5
Martres ..... K 8
Marvejols, 4,672..... M 7
Marville, 1,278..... O 2
Marzerolles ..... J 5
Massat, 1,179 ..... K 9
Massay ..... L 4
Masseube, 1,804..... J 8
Masseret ..... K 6
Massiac, 2,253..... M 6
Massillargues ..... N 8
Matelles ..... M 8
Matignon ..... G 3
Matour, 476 ..... N 5
Maubert Fontaine, 1,479 ..... N 2
Maubeuge, 23,209..... M 1
Maubourguet, 3,570..... J 8
Mauguio, 1,718..... N 8
Mauleon, 4,083 ..... I 8
Maulevrier, 1,913..... I 4
Maulin ..... O 3
Maupas ..... P 7
Maurent ..... K 7
Mauriac, 2,514..... L 6
Mauron ..... G 3
Maurs, 1,949..... L 7
Maursmunster, 1,913..... Q 3
Mauvezin, 1,583..... I 8
Mayenne, 10,428..... J 3
Mayet ..... L 4
Mazamet, 14,361..... L 8
Mazeres ..... K 8
Meaux, 12,833 ..... L 3
Megeve ..... P 6
Melun-sur-Yevre, 6,572 ..... L 4
Meilhan, 2,028..... I 7
Meilleraie ..... H 4
Meillerie ..... P 5
Meironnes ..... P 7
Melle, 2,263..... I 5
Melrand ..... F 4
Melun, 14,864 ..... L 3
Menat, 2,154 ..... L 5
Mende, 7,005 ..... M 7
Mendive ..... H 8
Meneton ..... K 4
Menetreal ..... L 4
Menil ..... I 3
Mens, 1,951 ..... O 7
Menton, 18,001 ..... Q 8
Mer, 3,467 ..... K 4
Merco ..... L 1
Mercoeur, 1,035 ..... L 7
Mercus ..... K 9
Merdrignac, 980 ..... G 3
Mereville, 7,573..... L 3
Merey ..... P 4
Merignac ..... J 7
Merner ..... K 7
Merriac ..... N 7
Meru, 5,348 ..... L 2
Mervans ..... O 5
Merville, 3,768..... L 1
Mery, 1,445 ..... M 3
Mesange ..... H 4
Messac ..... H 4
Messel ..... I 3
Metz, 68,598..... P 2
Meudon, 11,564..... L 3
Meulan, 2,374..... L 2
Meung-sur Loire, 3,373 ..... K 4
Meursault, 2,550 ..... N 5
Meymac, 2,142 ..... L 6
Meyrueis, 1,949..... M 7
Meximieux, 1,512..... O 6
Meze, 6,501 ..... M 8
Mezel, 1,081..... P 8
Mezidon, 1,157..... J 2
Mezieres en Brenne, 1,835 ..... J 5
Mezin, 1,939 ..... J 7
Mielau, 1,910 ..... J 8
Miellacciaro ..... T 6
Milhand ..... N 8
Millas, 2,104 ..... L 9
Millau, 17,429..... M 7
Millay ..... N 5
Millevaches ..... L 6
Milly, 1,078 ..... L 2
Milly, 2,184 ..... L 3
Minot ..... N 4
Mios ..... I 7
Mirabel ..... O 7
Miradoux ..... J 7
Mirambeau, 586 ..... I 6
Mirande, 3,230..... J 8
Mirebeau, 1,229..... O 4
Mirebeau, 2,461..... J 5
Mirecourt, 5,769..... P 3
Miremont ..... K 8
Mirepoix, 3,122..... K 8
Mirmande ..... N 7
Medane, 1,322..... P 6
Moirans, 1,596 ..... O 6
Moisdon, 401 ..... H 4
Moissac, 8,797..... K 7
Melta ..... T 5
Molay ..... M 4
Molieres, 905 ..... O 7
Molsheim ..... O 3
Monaco, 3,292..... Q 8
Monastier, 1,972..... N 7
Monclair, 2,142..... K 7
Moncontour, 1,387..... J 5
Mondoubleau, 1,627..... J 4
Monien, 1,230 ..... I 8
Monestles, 1,627..... K 7
Monflanquin, 1,138..... J 7
Monfort ..... H 3
Monistrol, 2,641 ..... N 6
Monleon, 1,500..... J 8
Monnaie, 1,550..... J 4
Monnay ..... J 3
Mon Neuve ..... K 5
Monosque ..... O 8
Monpazier, 1,025 ..... K 7
Mons ..... I 7
Monsegur, 1,704..... J 7
Monsol, 1,428 ..... J 5
Mont ..... I 8
Montagnac, 3,811..... M 8
Montaerier ..... J 6
Montaigu, 1,773..... H 5
Montalgu ..... K 7
Montaigut, 1,710..... L 3
Montargis, 12,927..... L 4
Montastruc, 1,200..... O 8
Montataire, 7,136..... L 2
Montauban, 29,778..... K 7
Montauban, 3,062..... G 3
Montaut ..... K 3
Montbard, 3,678..... N 4
Montbazon, 1,090..... M 8
Montbellard, 9,561..... P 4
Montbozon ..... P 4
Montbrison, 7,086..... N 6
Montbron, 1,416 ..... J 6
Montbrun ..... O 7
Montceau, 19,612..... N 5
Montcenis, 1,326 ..... N 5
Montchanin, 3,334..... N 5
Montclar ..... K 8
Montcornet, 1,742..... N 2
Montcuq, 1,153 ..... K 7
Mont de Marsan, 12,091 ..... I 8
Montdidier, 4,617..... L 2
Montdragon ..... N 7
Montebourg ..... H 2
Montelimar, 13,764..... N 7
Montendre, 1,134..... I 6
Monter ..... L 3
Montereau, 6,847..... L 3
Montereau, 1,051..... L 4
Montereau faut Yonne, 8,282 ..... L 3
Montesquieu, 1,800..... K 8
Montet aux Moines..... M 5
Montfaucon ..... K 7
Mont Faucon du Velay, 1,047 ..... N 6
Montfort, 1,634 ..... I 8
Montgiscard, 1,202..... K 8
Montguyon, 1,513..... J 6
Montherme, 3,870..... N 2
Monthois ..... N 2
Monthuchon ..... H 2
Montierame ..... N 3
Montierender, 1,515..... N 3
Montignac, 2,111..... K 6
Montigny ..... N 4
Montigny-le Roi, 1,199 ..... O 4
Montigy ..... O 4
Montivilliers, 5,344..... J 2
Montluy ..... N 4
Montlouis ..... J 4
Mont Louis ..... L 9
Montlucon, 35,062..... L 5
Montluel, 2,046..... O 6
Mont Marault ..... L 5
Montmartin-sur Mer..... H 3
Montmedy, 2,782..... O 2
Montmelian ..... P 6
Montmerle, 1,270..... N 5
Montmirail, 2,373..... M 3
Montmirail ..... J 3
Montmoreau ..... J 6
Montmoreau ..... L 9
Monmoreney, 6,697..... L 3
Montmorillon, 5,268..... J 5
Montoire, 2,505..... J 4
Montort ..... J 8
Montpelier, 80,230..... M 8
Montpezat, 1,021..... K 7
Montpont, 211 ..... J 7
Montrauccon ..... I 4
Montreal ..... L 8
Montredon, 794..... L 8
Montrejeau, 3,068..... J 8
Montreuil, 3,565 ..... K 1
Montreuil, 43,217..... L 3
Montreuil Bellay..... I 4
Montrevel, 1,485..... O 5
Montrichard, 2,881..... K 4
Montrieux ..... O 8
Montrlond ..... P 5
Montrotier ..... N 6
Montrouge, 11,992..... L 3
Monts ..... J 5
Mont Saint Michel, 1,056 ..... H 3
Mont Saint Vincent..... N 5
Mont Salvy ..... L 7
Montsous ..... O 4
Montsurs, 1,907 ..... I 3
Morannes, 996 ..... I 4
Morbeck ..... L 1
Morbihan ..... G 4
Morchingen, 3,690..... Q 3
Mordelles ..... H 3
Moree ..... K 4
Morens ..... K 9
Morenx ..... I 7
Morestel, 1,360 ..... O 7
Moret, 2,404..... L 3
Moreuil, 3,088..... L 2
Morey ..... P 3
Morez, 5,753..... P 5
Morhange ..... F 3
Morlaix, 16,300 ..... I 8
Morlane ..... I 8
Morlass, 1,681 ..... I 8
Mormant ..... M 3
Mormoiron, 1,433..... O 7
Mornant, 1,504..... N 6
Mornay ..... N 5
Moroule ..... K 7
Mortagne, 4,435..... J 3
Mortain, 2,185 ..... H 3
Morteau, 3,659..... P 4
Mortree, 1,415 ..... J 3
Mosset, 1,208..... L 9
Mouchard ..... O 5
Moucontour ..... G 8
Moulins, 22,665..... M 5
Moulins en Gilbert, 1,317 ..... M 5
Moulins la Marche..... J 3
Mount Javoult..... K 2
Mourjouan ..... F 7
Mourmelon ..... N 2
Moustey ..... I 7
Moustiers, 1,248..... P 8
Mouthe ..... P 5
Mouthoumet ..... L 9
Moutiers, 1,946 ..... P 6
Moutrevel ..... O 5
Mouy, 3,473..... L 2
Mouzon, 2,220..... N 2
Moyen ..... P 3
Moyenmerille, 1,100..... K 1
Moyrans ..... O 5
Mulhouse, 95,041..... Q 4
Munster, 5,670..... Q 4
Mur ..... K 4
Mur ..... F 3
Murat, 2,419..... L 6
Mur de Barrez, 1,445..... L 7
Muret, 4,142..... K 8
Murle ..... M 2
Murs, 1,581..... K 5
Murriel, 1,680 ..... N 7
Mussidan, 2,190..... J 6
Mussy, 1,650..... N 2
Muzillac, 1,213..... G 4

N

Nagent ..... L 4
Nailloux, 1,427..... L 8
Naizin ..... G 4
Najac, 1,870..... L 7
Nampont ..... K 1
Nancay ..... L 4
Nancy, 119,949..... P 3
Nangis, 2,988 ..... M 3
Nans ..... O 8
Nant, 1,265 ..... M 7
Nanterre, 10,430..... L 3
Nantes, 170,535..... H 4
Nanteuil, 1,506..... L 2
Nantiat, 609..... K 5
Nantua, 2,973 ..... O 5
Narbonne, 28,173..... M 8
Nashinals, 1,118..... M 7
Navacelle ..... N 7
Navarreux, 1,348..... I 8
Naves, 2,297..... K 6
Navilly ..... O 5
Nay, 3,601..... I 8
Negrepelisse, 1,058..... K 7
Neidersbronn, 3,029..... Q 3
Nemours, 4,898..... L 3
Nerac, 6,909..... J 7
Neris ..... L 5
Neronde, 1,297..... L 5
Nerondes, 1,724..... M 5
Nesle, 2,398..... L 2
Nestales ..... I 9
Neuenburg, 1,380..... Q 4
Neufchateau, 4,048..... O 3
Neufchatel, 4,066..... K 2
Neuille ..... J 4
Neuilly, 44,616..... L 3
Neuilly-en Thelle 1,982 ..... K 2
Neuilly le Real, 1,533..... N 5
Neuilly sur Marne, 6,374 ..... L 3
Neulle ..... I 6
Neury ..... K 3
Neussarguas ..... M 6
Neuve ..... J 3
Neuve Eglise, 2,006..... M 7
Neuvic, 1,075..... L 6
Neuville, 1,883..... J 5
Neuvisy ..... N 2
Neuvy ..... M 3
Neuvy ..... K 4
Neuvy ..... M 4
Neuvy le Roi, 1,459..... J 4
Neuweiler, 1,396..... Q 3
Nevers, 27,706..... M 5
Neville ..... H 2
Nexon, 2,855 ..... K 6
Nibelle ..... L 3
Nice, 142,940..... Q 8
Nieudan ..... L 7
Nimes, 80,437..... N 8
Niort, 23,225 ..... I 5
Nissan ..... M 8
Noailles, 1,418..... L 2
Nogaro, 1,658..... I 8
Nogent le Rol, 1,412..... K 3
Nogent le Rotrou, 8,668 ..... J 3
Nogent sur Marne, 8,399 ..... L 3
Nogent sur Seine 3,938 ..... M 3
Noirmoutier, 6,123..... G 4
Noirterre ..... I 5
Noisy-le Sec, 5,772..... L 3
Nolay, 2,355 ..... N 5
Nomeny ..... P 3
Nonancourt, 1,750..... K 3
Nonant ..... J 3
Nontron, 2,378..... J 6
Nonza ..... T 5
Norges ..... N 4
Noroy le Bourg, 1,196 ..... P 4
Nort, 2,250..... H 4
Notre Dame de Clery..... K 4
Notre Dame de Liesse Chateau ..... N 2
Notre Dame de Mont..... G 5
Notre Dame de Fuzellere..... L 4
Nouan le Fuzellere..... M 1
Nouvion ..... J 7
Nouvion ..... K 1
Nouvion ..... N 2
Nouzon, 7,480..... I 4
Noyen ..... N 4
Noyers, 1,490..... P 5
Noyon, 6,144..... L 2
Nozay, 1,787..... H 4
Nuds ..... N 4
Nuits, 3,370..... O 7
Nyons, 2,462..... O 7

O

Ocean ..... S 6
Octeville, 1,385 ..... H 2
Offranville, 1,711..... K 2
Ohanfailles ..... N 5
Olargue, 1,017..... O 8
Olette, 1,042..... L 9
Olivet, 3,588..... K 4
Olliergues, 1,998 ..... M 6
Ollioules, 2,213..... P 8
Olmeto ..... S 6
Olonne, 2,033..... H 5
Oloron, 8,078..... I 8
Omers ..... K 4
Ondres ..... H 8
Oradour sur Vayres, 3,477 ..... K 6
Oraison, 1,955..... P 8
Orange, 9,859..... N 7
Orbec, 2,516..... J 2
Orchies, 3,918..... M 1
Orfou ..... I 4
Orgelet ..... O 5
Orgeres ..... K 3
Orgon, 1,416..... O 8
Origny Sainte Benoite 2,584 ..... M 2
Orleans, 72,096..... K 4
Ornans, 3,033..... P 4
Ornaso ..... T 6
Ornessa ..... S 5
Oroer ..... L 2
Orpierre ..... O 7
Orthez, 6,210..... I 8
Ossun, 2,400 ..... I 8
Ostabat ..... H 8
Otta ..... S 5
Ouanne ..... M 4
Oudon ..... H 4
Oullins, 11,712..... N 6
Oulune ..... I 5
Ourac ..... J 6
Ourville, 1,202..... J 2
Oust, 1,554 ..... K 9
Overnoy ..... M 3
Oye ..... L 1
Oyonnax, 9,025..... O 5
Oyreres, 33,530..... O 4

P

Pacy, 1,723..... K 2
Padudella ..... T 5
Pagny, 1,040..... P 3
Paillette ..... I 9
Paimboeuf, 2,276..... H 4
Paimpol, 2,546 ..... F 3
Palasca ..... S 5
Palisse ..... L 6
Pamiers, 11,143..... K 8
Pampelonne, 1,330..... L 7
Panfon ..... L 3
Pantin, 21,847..... L 3
Parantis en Born..... H 7
Paray ..... M 5
Paray le Monial, 3,855 ..... N 5
PARIS, 2,888,110..... L 3
Parnay ..... L 5
Paron ..... M 3
Parthenay, 7,207..... I 5
Pas ..... L 1
Passais ..... I 3
Patay, 1,352..... K 3
Pau, 37,149..... I 8
Pauillac, 4,564..... I 6
Paulily, 2,044..... M 4
Parie ..... J 8
Pavilly, 2,059..... J 2
Payron ..... J 5
Pellegru, 1,707..... I 7
Pelussin ..... N 6
Penly ..... K 2
Penne, 1,272..... J 7
Percy ..... H 3
Perenchies, 1,667..... M 1
Periers, 1,980..... H 2
Perigny ..... M 5
Perigueux, 33,548..... I 6
Perl ..... P 2
Pernes, 2,801..... L 1
Peronne, 4,742 ..... L 2
Perpignan, 39,510..... L 9
Perros Guirec, 206..... F 3
Perroy ..... M 4
Pertuis, 4,927..... O 8
Pesmes, 2,755..... O 4
Pessac, 2,026..... I 7
Petit ..... N 2
Peyrehorade ..... H 8
Peyriac Minervois, 1,228 ..... L 8
Peyrieux ..... O 6
Peyrolles ..... O 8
Peyrosse ..... L 7
Peyrlus, 811..... O 8
Peyzac ..... K 7
Pezenas, 7,570 ..... M 8
Pezon ..... K 4
Pfalzburg, 4,414 ..... Q 3
Pfirt, 536..... O 4
Phalsbourg ..... P 3
Piana ..... S 5
Picquigny, 1,424..... L 2
Pierre, 1,537 ..... N 5
Pierre Buffiere, 1,038..... K 6
Pierre Brune ..... I 6
Pierre Eerlte ..... N 4
Pierrefort, 1,134..... L 7
Pignans ..... P 8
Pinee ..... I 4
Piney, 1,554 ..... N 3
Pino ..... T 5
Piolene, 2,017..... N 7
Pionsat ..... I 5
Pipriac, 687 ..... H 4
Piriac ..... G 4
Pithiviers, 5,685..... L 3
Plaimbois ..... P 4
Plaisance, 1,942..... J 8
Plancost, 1,910..... G 3
Plangebouche ..... P 4
Plean ..... G 4
Pleaux, 1,600 ..... L 6
Plelan, 752..... G 3
Plenouf ..... G 3
Plesguen..... H 3
Plestin, 1,085..... F 3
Pleumartin, 1,418..... J 5
Pleyben, 1,876..... F 3
Ploemel, 1,275..... F 4
Ploermel, 5,913..... G 4
Plombieres, 1,960..... P 4
Plouagat ..... F 3
Plouaret ..... F 3
Plouay, 1,239 ..... F 4
Ploudalmezeau ..... E 3
Plouescat, 805..... E 3
Plougoumelen ..... E 3
Plouha, 784..... G 3
Plouigneau, 699..... L 3
Plurisner, 1,309..... F 4
Podensac, 1,681..... I 7
Point Angleys ..... K 2
Point Moraine ..... M 3
Point Saint Ouen ..... K 2
Point Saint Pere..... H 4
Poissy, 6,951..... K 2
Poitiers, 41,242..... J 5
Poix, 2,057..... K 2
Poligny, 4,783..... O 5
Pomarez ..... I 8
Pomola ..... S 6
Pompadour ..... K 6
Pomperre ..... I 5
Poncin..... O 5
Pons ..... I 6
Pons Geomzac ..... I 6
Pontacq, 1,982..... I 8
Pontaillier, 1,215..... O 4
Pontarlier ..... O 7
Pontaix ..... M 1
Pont a Marcq ..... M 1
Pont a Mousson, 14,009 ..... P 3
Pontarlier, 8,408..... P 5
Pont Audemer, 6,182..... J 2
Pont Authon ..... I 7
Pont Aven, 1,841..... F 3
Pont Chateau, 841 ..... G 4
Pont d' Am., 1,486..... O 5
Pont de Pany..... N 4
Pont de Remy ..... K 1
Pont de Roide, 2,782..... P 4
Pont de Salars ..... L 7
Pont de Vaux, 2,376..... N 5
Pont d Ouilly..... I 3
Pont Ecrepin ..... I 3
Ponte Leccia ..... T 5
Pont en Royans, 1,140 ..... O 6
Ponteux ..... H 7
Pontigband, 1,106..... L 6
Pontivy, 9,175..... G 3
Pont l' Abbe, 4,745..... E 4
Pont l' Eveque, 2,388..... J 2
Pontoise, 8,392..... L 2
Pontorson, 2,291..... H 3
Pontrieux, 1,527..... F 3
Pont Rosseau ..... H 4
Pont Saint Esprit, 3,882 ..... N 7
Point Sainte Maxence, 2,225..... L 2
Point sur Sambre..... M 1
Pont sur Yonne, 1,903 ..... M 3
Ponuneheval ..... P 3
Ponxeux ..... N 2
Porcien ..... G 4
Pornic, 2,063..... H 2
Port en Bessin..... H 2
Port Louis, 3,597..... F 4
Porto Vecchio, 1,775..... S 6
Port Saint Perre, 1,897 ..... H 4
Port sur Saone ..... P 4
Port Vendres, 3,051..... L 9
Potherie ..... H 4
Pouance, 3,508..... H 4
Pouques ..... L 4
Pouilly, 1,614..... N 4
Pouilly ..... N 4
Poulay ..... O 4
Poussan ..... M 8
Poussignot ..... M 4
Poux ..... H 5
Pouzange, 1,682..... I 5
Pradelles, 1,872..... M 7
Pradelles, 1,450..... L 8
Prades, 3,758..... L 9
Praille ..... I 5
Pralay ..... O 4
Pralognan ..... P 6
Prats de Mollo, 1,320..... L 9
Prauthoy ..... O 4
Prayssas, 1,609..... I 7
Prechac ..... I 7
Preclene ..... I 4
Precoglio ..... T 6
Pre en Pail, 1,148..... I 3
Premery, 1,242..... M 4
Presnaye ..... J 3
Pressan ..... J 8
Pressigny ..... I 5
Preuilly, 1,788..... I 5
Privas, 7,290..... N 7
Propriano ..... S 6
Provins, 8,340..... M 3
Prucho ..... P 2
Prunelli ..... T 6
Puget Theniers, 1,073..... P 8
Pulseax ..... L 2
Pujols, 1,188 ..... I 7
Puteaux, 17,646..... L 3
Puttelange ..... P 2
Puybellard ..... H 5
Puye ..... J 5
Pu

INDEX OF FRANCE

Saint Pierre d' Oleron, 1,545 ....H 6
Saint Pierre le Moutier, 2,326....M 5
Saint Pol, 3,872....L 1
Saint Pol-de-Leon, 7,430 ....E 3
Saint Pons, 3,328....L 8
Saint Porchaire ....I 6
Saint Porquier ....K 7
Saint Pourcain, 3,465..M 5
Saint Priest ....K 6
Saint Priest ....M 7
Saint Privat....M 5
Saint Prive ....M 4
Saint Prive ....I 3
Saint Quentin,, 55,571 M 2
Saint Quin....M 5
Saint Rambert, 3,341 O 6
Saint Rambert....N 6
Saint Rambert....N 6
Saint Remy, 3,659...L 2
Saint Remy ....N 8
Saint Remy ....M 6
Saint Remy ....E 3
Saint Renan ....F 2
Saint Ricquier, 1,476..K 1
Saint Rome de Tarn L 8
Saints ....H 3
Saint Sarnin ....I 6
Saint Saulge, 1,429..M 4
Saint Sauveur....H 8
Saint Sauveur, 1,200 M.4
Saint Sauveur ....H 2
Saint Savin, 498....J 5
Saint Secondin....J 5
Saint Seine ....N 4
Saint Sernin, 834....L 8
Saint Sernin ....K 9
Saint Servan, 11,608 H 3
Saint Sever, 2,225...H 3
Saint Sever, 2,461....I 8
Saint Severe ....L 5
Saint Simon ....M 2
Saint Simphorien ...I 7
Saint Sorlin ....O 6
Saint Sulpice ....K 5
Saint Sulpice ....K 8
Saint Symphorien...N 6
Saint Symphorien...N 6
Saint Thibault ....N 6
Saint Thiebault ....O 3
Saint Thomas ....N 2
Saint Tropez, 3,236..P 8
Saint Trophin....N 8
Saint Urbain ....G 5
Saint Urbain ....O 3
Saint Urcize ....L 7
Saint Vaast, 3,014..K 2
Saint Valery en Caux, 4,014 ....J 2
Saint Valery sur Somme 3,541 ....K 1
Saint Vallier, 3,035...N 6
Saint Varent ....I 5
Saint Vaury ....K 5
Saint Venant, 1,385..L 1
Saint Vincent ....H 5
Saint Vincent ....O 7
Saint Vincent ....K 5
Saint Vit ....O 4
Saint Vivien ....H 5
Saint Yrieux, 8,711..K 6
Sairon ....I 8
Salbris, 1,820....L 4
Salermes ....P 8
Salers ....L 6
Salice ....S 5
Salies, 6,243....J 8
Salins, 5,577....O 5
Sallanches, 1,925....P 6
Salles ....I 7
Salles ....I 8
Salon, 10,072 ....O 8
Salses ....L 9
Salviac, 1,055....K 7
Samer, 1,494 ....K 1
Samoens ....P 5
Sancerre, 2,830 ....L 4
Sancoins, 3,191....L 5
Sanguinet ....H 7
Saorge ....Q 8
Saramon ....J 8
Sare ....H 8
Sari ....T 6
Sarlat, 6,615 ....K 7
Sarreguemines, 12,102..Q 2
Sarrola ....S 6
Sartes ....O 3
Sartilly ....H 3
Sartona ....S 6
Sarzac ....K 7
Sarzeau, 5,686....G 4
Sasetot ....J 2
Satillieu ....N 6
Saucourt ....O 3
Saudo ....M 3
Saugues, 1,849....M 7
Saujon, 2,425....I 6
Saulieu, 3,113 ....N 4
Sault, 1,476....O 7
Saumes ....H 7
Saumur, 14,867....I 4
Sauve, 2,070 ....M 7
Sauveterre, 1,544....I 8
Sauveterre ....I 7
Sauxillanges, 2,001..M 6
Sauze ....J 5
Savel ....O 7
Savenay, 3,272 ....H 4
Saverdun, 2,596....K 8
Savigay ....L 4
Savigne ....J 3
Savigne ....J 4
Savigny ....L 4
Savines ....P 7
Scaer, 1,336 ....F 3
Sceaux, 5,064 ....L 3
Scey ....O 4
Schlettstadt, 7,959...Q 3
Seaux ....J 6
Seclin, 6,141 ....L 1
Sedan, 20,292 ....N 2
Seez, 4,272 ....J 3
Segonzac, 2,809 ....I 6
Segre, 3,502....I 4
Segrie, 1,725 ....I 3
Segur ....L 7
Seiches ....I 4
Selx, 1,273 ....K 9
Selz, 1,675 ....R 3
Semblecay ....K 4
Semur, 3,797 ....N 4
Senacaggio ....S 6
Senarpont ....K 2
Senlis, 7,116 ....L 2
Sennecy le Grand, 1,798 ....N 5
Senneville ....J 2
Sennheim, 4,375 ....Q 4
Senonches ....K 3
Senones, 4,027 ....P 3
Sens, 14,006 ....M 3
Sens ....H 3
Sentein ....J 9
Sentheim ....Q 4
Septeuil ....K 3
Septfonds ....K 7
Septmoncel, 1,319...P 5
Serellhac ....K 6
Serenz, 1,238 ....Q 4
Serignan ....M 8
Sernon ....N 2
Serouville ....O 2
Serres ....O 7
Servas ....O 5
Serverette ....M 7
Servian, 2,347 ....M 8
Servieres ....L 6
Seuez ....P 8
Seurre, 2,062 ....O 5
Severac, 1,247 ....M 7
Seveux ....O 4
Sevres, 9,317 ....L 3
Seyne ....P 7
Seyssel, 694 ....O 6
Sezanne, 4,690....M 3
Sierck ....P 2
Signes ....O 8
Signy ....N 2
Signy l'Abbaye, 2,274 N 2
Sijean ....L 8
Sille le Guillaume, 2,995 ....H 3
Simorre ....J 8
Sinard ....O 7
Sissonne, 1,455 ....N 2
Sisteron, 3,996 ....O 7
Sivry ....O 2
Sixt ....P 5
Sizun, 701 ....E 3
Soccia ....S 5
Soissons, 12,074 ....M 2
Soisy ....L 3
Solesmes, 6,241....M 1
Sollies Pont, 2,239..P 8
Somain, 6,533 ....M 1
Sommesons ....N 3
Sommieres, 3,821....N 8
Sompius ....N 3
Sorbagnana ....T 6
Sorbieres ....M 5
Sore ....I 7
Sos ....J 7
Sospel, 3,887....Q 8
Sotta ....S 6
Sotteville, 20,023....K 2
Souillac, 2,362 ....K 7
Soulac ....H 6
Sourdeval, 3,765....I 3
Soustons, 1,287....H 8
Souvigny, 3,291....M 5
Soveze ....L 8
Spincourt ....O 2
Stainville ....O 3
Statgnan ....H 4
Steenwoorde, 2,261...L 1
Stenay, 2,376 ....O 2
Stonne ....N 2
Strasbourg, 178,891..Q 3
Succ, 2,119 ....H 4
Suevre ....K 4
Sugeres ....M 6
Suippe, 2,599 ....N 3
Sully, 1,980 ....L 4
Sulz ....Q 3
Sumene, 1,072 ....M 8
Surgeres, 3,375 ....I 5
Suresnes, 8,404 ....L 3
Sury le Comtal, 1,933 N 6
Symphorien ....N 6
Symundre ....O 5

T

Taillebourg ....I 6
Tain, 3,085 ....N 6
Taleirut ....M 6
Tallard, 1,105 ....P 7
Tallay ....H 3
Talmont, 1,219 ....H 5
Talmot ....I 6
Taninges, 3,020 ....P 6
Tannay, 1,422 ....M 5
Taponat ....J 6
Tarare, 13,563 ....N 6
Tarascon, 9,023....N 8
Tarascon, 1,432 ....K 9
Tarbes, 24,197 ....J 8
Targon ....I 7
Tartas, 3,002 ....I 8
Tasseniere ....O 5
Taule, 647 ....F 3
Taulignan ....N 7
Tauves ....L 6
Tavoux ....M 2
Teillet ....L 7
Templeuve, 3,415....M 1
Tenay, 3,661....O 5
Tenchebray, 4,599...I 3
Tergnier, 4,781 ....M 2
Terrasson, 3,737....K 6
Terre Noire, 3,929..N 6
Tesson ....I 6
Tessy ....H 3
Thaize ....N 5
Thann ....Q 4
Theminis ....O 7
Thenon, 1,898 ....K 6
Theys ....P 6
Thiacourt, 1,610 ....O 3
Thible ....N 3
Thierry ....M 2
Thiers, 17,182....M 6
Thionville, 8,923 ....P 2
Thiviers, 2,126 ....J 6
Thizy, 3,179 ....N 6
Thoard ....P 7
Thoissey, 1,748 ....N 5
Thomer ....K 3
Thonac ....K 6
Thonon, 4,841 ....P 5
Thorens ....P 5
Thorigny ....I 2
Thorume ....P 7
Thouarce, 1,706....I 4
Thouars, 5,993 ....I 5
Thuir, 2,721 ....L 9
Tiffauges ....H 4
Tilly Chatel ....O 4
Timory ....L 4
Tinques ....L 1
Tintenlac ....H 3
Tioury ....K 3
Tocqueville ....K 1
Togna ....T 6
Tolloloy ....L 2
Tonnay Charente, 4,462 ....I 5
Tonneins, 6,796....J 7
Tonnerre, 4,991 ....M 4
Touchy ....M 4
Toucy, 1,919 ....M 4
Toul, 12,201 ....O 3
Toulon, 104,582 ....O 8
Toulon sur Arroux, 1,890 ....N 5
Toulouse, 149,576...K 8
Touques ....J 2
Tourcoing, 82,644...M 1
Tournan, 1,997 ....J 7
Tournay ....J 8
Tournon, 4,947 ....N 6
Tournous, 4,866 ...N 5
Tourouvre ....J 3
Tours, 73,398 ....J 4
Tourves, 1,977 ....O 8
Tracy ....L 4
Trainel ....M 3
Trans ....H 3
Trebes, 1,400 ....L 8
Treguier, 3,051 ....F 3
Treignac, 1,772....K 6
Treilles ....L 3
Trelaze ....I 4
Trelon, 3,618 ....N 1
Treport, 4,748 ....K 1
Trets, 2,694 ....P 8
Trevoux, 2,662 ....N 6
Triancour ....O 3
Trie ....J 8
Triel ....K 2
Trilport, 1,102 ....L 3
Troarn ....I 2
Trouville, 6,264 ....J 2
Troyes, 55,486....N 3
Trun ....J 3
Tuffe, 1,044 ....J 3
Tuille, 17,374 ....K 6
Tullins, 3,398 ....O 6
Turbie, 3,067 ....O 8
Turenne, 1,768 ....K 6
Turriers ....P 7

U

Ugines ....P 6
Uhart ....H 8
Ulcot ....I 4
Urdos ....I 9
Urville ....H 2
Ussel, 3,619 ....L 6
Usson, 827 ....K 5
Ustarits, 1,777 ....H 8
Ustou ....K 9
Utelle ....Q 8
Uzel ....G 3
Uzer ....N 7
Uzerche, 2,146 ....K 6
Uzes, 4,819 ....N 7

V

Vabres, 1,336 ....L 8
Vadina ....T 6
Vailly ....M 2
Vaison, 2,277 ....O 7
Valencay, 3,621 ....K 4
Valence, 25,283 ....N 7
Valence ....J 7
Valenciennes, 30,946 M 1
Valensolle, 2,182....P 8
Valentin ....J 8
Valerac ....I 6
Valines ....K 1
Valle ....T 5
Vallerangue, 3,376..M 7
Vallet, 1,161 ....I 4
Vallierec ....O 6
Valloires ....P 6
Vallon, 1,607 ....I 4
Vallorre ....M 6
Val Louise ....P 7
Valmy ....N 2
Valognes, 5,791 ....H 2
Valreas, 5,032 ....N 7
Vals, 2,050 ....N 7
Vance ....L 7
Vandoeuvre ....N 3
Vannes, 21,504 ....G 4
Varades, 771 ....H 4
Varelles ....J 5
Varengeville ....J 2
Varennes ....O 2
Varennes sur Allier, 1,182 ....M 5
Varilles, 2,006....O 8
Vars, 1,903 ....J 6
Varzy, 1,932 ....M 4
Vasceaux ....O 7
Vassy, 605 ....N 3
Vatan, 2,045 ....K 4
Vatry ....N 3
Vaubadon ....I 2
Vaubecourt ....O 3
Vaucouleurs, 2,843...O 3
Vaudemont ....P 3
Vaudrey ....O 5
Vauenargues ....O 8
Vauvert, 3,935....N 9
Vaux ....N 3
Vaux ....P 5
Veauralus ....M 2
Veilles ....I 7
Velle ....K 5
Velu ....M 1
Vence, 2,713 ....Q 8
Vendais ....H 6
Vendome, 9,538 ....K 4
Venes ....L 8
Ventaillac ....K 7
Vercel, 918 ....P 4
Verches ....I 4
Verdun, 18,852 ....O 2
Verdun ....K 8
Verfeil ....K 8
Verignon ....P 8
Vermenton, 1,863 ..M 4
Vernet ....P 7
Verneuil, 4,270 ....J 3
Verneuil ....M 2
Verneuse ....J 3
Wessenburg, 5,858....Q 2
Wesserling ....Q 4
Wissant ....K 1
Woel ....O 2
Wormhoudt, 1,104....L 1
Vernins ....M 2
Vernon, 8,288 ....K 2
Vernon ....J 4
Vernoux, 1,519 ....N 7
Vernoy ....M 4
Vero ....S 6
Verrerie ....L 2
Versailles, 60,458....L 3
Vertaizon, 2,005 ...M 6
Verteuil ....J 6
Verteuil ....J 7
Vertou, 841 ....H 4
Vertus, 2,781 ....N 3
Vervins, 3,233 ....N 2
Vescovato ....T 5
Vesoul, 9,770 ....P 4
Veulles ....J 2
Veuvey ....N 4
Veuxaulles ....N 4
Veuzac ....L 7
Veynes ....O 7
Vezelize ....P 3
Vezzant ....T 5
Vianne ....J 7
Viarmes ....L 2
Vibraye, 1,531....J 3
Vic ....L 7
Vic en Bigorre, 3,472 J 8
Vic Dessos ....K 9
Vichy, 15,924 ....M 5
Vic-le-Comte, 2,134..M 6
Vidauban, 241 ....P 8
Vienau ....J 8
Viennay ....I 5
Vienne, 24,817 ....N 6
Viens ....O 8
Vierzon-Ville, 11,560..L 4
Vieux Boucau ....H 8
Vievy ....N 4
Vif, 1,427 ....O 6
Vigeois ....K 6
Vignacourt, 3,302....K 1
Vignory ....O 3
Vignot ....O 3
Vigny ....N 5
Vilen ....L 5
Villain ....O 4
Villadin ....M 3
Villafans ....P 4
Villaines la Juhel, 1,632 ....I 3
Villandraut ....I 7
Villardebelle ....L 8
Villard de Lans, 785..O 6
Villars ....O 4
Villeaux ....N 4
Villebrunnier ....K 8
Ville Comtal ....L 7
Villedieu les Poeles..H 3
Villedoux ....H 5
Ville en Tardenois..M 2
Villefort ....L 9
Villefort ....M 7
Villefranche, 4,407..Q 8
Villefranche, 14,994..N 6
Villefranche de Lauragais, 2,556 ....K 8
Villefranche de Rouergue, 9,734...L 7
Villemaur, 2,367....M 3
Villenauxe, 2,110 ...M 3
Villeneuve, 1,155....I 8
Villeneuve ....L 4
Villeneuve ....L 7
Villeneuve ....I 5
Villeneuve ....O 3
Villeneuve d'Agen, 7,649 ....J 7
Villeneuve de Berg, 1,861 ....N 7
Villeneuve de Marsan..I 8
Villeneuve la Guiard M 3
Villeneuve le Roy..M 3
Villeneuve les Avignon, 2,622 ....N 8
Villeneuve-sur-Lot, 13,978 ....J 7
Villeneuve sur Yonne, 5,117 ....M 3
Villeperdrix ....O 7
Villequiers ....L 4
Villereal ....J 7
Villers ....I 2
Villers ....P 4
Villers Bocage ....I 2
Villers Cotterets, 4,582 M 2
Villiers ....K 3
Villiers ....L 3
Villiers ....J 4
Vimoutier, 2,775 ....J 3
Vinay, 1,692 ....O 6
Vinca, 2,093 ....L 9
Vincennes, 31,405...L 3
Vinceuille ....K 5
Vire, 6,710 ....I 8
Viriville ....O 6
Viry ....O 5
Vitre, 10,607 ....H 3
Vitry, 2,637 ....N 3
Vitry le Francois, 8,022 N 3
Viva ....S 6
Vivario ....S 5
Viviers, 2,053 ....N 7
Vivonne ....J 5
Vizille, 3,864 ....P 6
Void ....O 3
Voincourt ....K 1
Voiron, 8,980 ....O 6
Volant ....O 5
Vontenay ....M 4
Voreppe, 1,445 ....O 6
Vorey, 780 ....M 6
Voue ....N 3
Vouille, 1,756 ....J 5
Vouray, 1,394 ....J 3
Vouvant ....I 5
Vouziers, 3,425 ....N 2
Voves, 1,186 ....K 3

W

Wallers, 2,216 ....M 1
Wasselheim, 3,858...Q 3
Wassigny ....M 1
Watten, 1,331 ....L 1
Wattrelos, 22,731...M 1
Weiler, 26,670....Q 3
Weiler ....Q 4

X

Xertigny, 2,025....O 4

Y

Yenne, 2,880....O 6
Yerville, 1,748 ....J 2
Yerzy ....N 2
Yesse ....J 5
Yport ....J 2
Yssingeaux, 3,296....N 6
Yvetot, 7,636 ....J 2

Z

Zabern, 6,940 ....Q 3
Zicavo, 1,504 ....S 6
Zonlay ....I 3

MONACO

PLACE POP. INDEX
La Condamine, 11,082 ....Q 3
Monaco, 2,247 ....Q 3
Monte Carlo, 9,627..Q 3

INDEX OF PORTUGAL

PORTUGAL

PLACE POP. INDEX
Abrantes, 7,300....E 3
Agoas Bellas....E 3
Agueda, 3,883....D 3
Alamandra....D 5
Alandoroal, 1,590....F 4
Albergaria ....E 3
Alberzaria Nova....D 3
Albufeira, 5,860....G 3
Alcacer do Sal, 2,740..F 3
Alcacovas, 224....F 3
Alcamvicas....F 4
Alcobaca, 2,350....E 3
Alcoentre, 1,573....E 3
Alcoutim, 2,471 ....G 4
Aldea del Ponte....D 5
Aldea Gallega de Ribatejo, 5,351....F 3
Aldeia Gallega, 8,190..F 3
Alemquer, 2,597....E 3
Alfandega....C 5
Alfayates, 1,390....D 5
Alfeiziraon....E 2
Alfontes ....G 3
Alfundao....F 4
Algozo....C 5
Alhandra, 1,742....F 2
Aljezur, 3,270....G 3
Aljubarrota, 2,834....E 3
Aljustrel, 3,670....G 3
Allegrete....E 4
Almada, 7,810....F 2
Almaos....F 4
Almeida, 2,358 ....D 5
Almeirim, 5,990....E 3
Almendra, 1,170....C 5
Almexial....F 4
Almodovar, 4,110....G 3
Alpedrinha, 1,634....D 4
Alpedriz....E 3
Alte....G 4
Alter do Chao, 2,545..E 4
Altos Vedros, 1,334...F 3
Alvallade, 970....G 3
Alvares, 3,136 ....D 3
Alverca, 1,705 ....F 2
Alvito, 1,805....F 4
Alvor,, 3,080....G 3
Amarante, 1,680....C 4
Amarelleja, 2,574....F 4
Amendoa, 1,277....E 4
Ancao....D 3
Anciaes ....C 4
Ancias, 2,589....E 3
Angeja, 2,125....D 3
Angra(Azores Islands) 10,788....
Apalhao, 1,769....E 4
Arcos de Valdevez, 2,376....C 2
Arganil, 2,960....D 4
Arioza ....C 3
Armanas....C 4
Arnelhas ....C 3
Arouca, 1,176....D 3
Arralollos, 2,292....F 4
Arrifana ....G 3
Arronches, 2,710....E 4
Asinhal....G 4
Atalaya....E 4
Avelro, 11,523....D 3
Avelhaes....D 3
Aviz, 1,450....E 4
Azambuja, 1,981....E 3
Azambujeira....E 3
Azurara, 960....C 3

Baleizao ....F 4
Banho ....D 4
Barbacena, 2,250....F 4
Barca ....E 3
Barcellos, 3,520....C 3
Barrancos, 1,993....F 5
Barriero, 3,270 ....F 2
Batalha, 3,545....E 3
Beja, 8,920....F 4
Belem, 7,538....F 2
Bellas, 2,717....F 2
Belmonte, 2,390....D 4
Bemposta ....C 5
Bemposta....D 3
Benagarcia....E 5
Benavente, 4,627....F 3
Benavilla....E 4
Bensafrim ....G 3
Beringel, 2,014....F 4
Berto....C 5
Bonadello....D 4
Bono ....D 3
Boura ....C 3
Braga, 24,647....C 3
Braganca, 5,400....C 5
Brinches....G 4
Buarcos, 4,670....D 3
Budens....G 3
Busaco....D 3

Cabecaes....D 3
Cabecao, 972....F 4
Cabeco de Vide, 102..E 4
Cabra ....D 4
Cacella....G 4
Caldas da Rainha,4,680E 2
Caldas de Gerez....C 3
Calheta (Madeira Islands) 3,157 ....
Cambra, 1,810....D 3
Caminha, 2,885....C 3
Camora....F 3
Campo Major, 5,162..F 5
Canavezec....C 3
Candieiros....E 3
Canha, 1,069....F 2
Caninha ....C 3
Cantanhede, 3,949 ....D 3
Carregado....F 3
Cartaxo, 5,655....F 2
Casa Branca, 1,363....F 3
Casas Brancas....E 4
Cascaes, 3,780....F 2
Caselhos ....F 3
Casevel....G 3
Castanheira, 876....F 3
Castello Branco, 7,360.E 4
Castello de Lindozo...C 3
Castello de Neiva....C 3
Cas ello de Vide,5,180.E 4
Castellonovo....E 4
Castello Rodrigo,1,139D 4
Castel Melhol....C 5
Castel Mendo....D 5
Castel Rodrigo, 464...D 5
Castro Daire, 3,189...D 4
Castro Laboreiro,2,130B 3
Castro Marim, 3,920..G 4
Castro Verde, 3,510...G 4
Castro Vicente, 880...C 5
Caxarias....E 3
Cea, 2,225....D 4
Celorico, 2,928....D 4
Cercal, 2,220....G 3
Certa, 3,912....E 3
Cerva, 2,788....C 4
Cezimbra, 4,730....F 2
Chacim, 660 ....C 5
Chamasca, 3,005....E 3
Chancellaria....E 4
Chanoa ....E 4
Chao ....E 3
Chaves, 55,398 ....C 4
Cintra, 4,489....F 2
Coelleiras ....F 4
Coimbra, 20,501....D 3
Collares, 2,980....F 2
Comporta ....F 3
Corte Figueira....G 4
Cortizada. ....E 4
Coruche, 3,380....F 3
Covilhao, 15,745....D 4
Crasto....D 4
Crato, 1,352....E 4
Cuba, 5,953....F 4

Darque, 1,652....C 3
Domingos, 1,220....G 4
Elvas, 13,881....F 4
Empalme....E 3
Entrados, 760....G 4
Envendos....E 4
Ericeira, 2,498....F 2
Ermello, 1,080....C 4
Erra....E 3
Ervedosa, 1,920....C 4
Escalhas ....E 4
Esmoris....D 3
Espozende, 1,498....C 3
Esqeira....D 3
Estarreja, 3,040 ....D 3
Estremoz, 7,278....F 4
Evora, 17,901 ....F 4
Evoramonte, 1,270....F 4

Fao, 1,840....C 3
Faro, 11,879....H 4
Feira, 3,250....D 3
Ferreira, 4,150 ....F 3
Ferreira, 1,887 ....E 3
Ficalho....G 4
Figueira, 5,730....D 3
Figueira, 1,480....D 4
Figueira da Foz do Mondego, 4,318....D 3
Figueira dos Cavalleiros....F 3
Figueira dos Vinhos, 3,085....E 3
Fontao....G 4
Fornos, 1,351....D 4
Fort de la Garteira...C 3
Fragoas ....D 4
Freiceira....C 4
Freixeda, 1,339....D 4
Freixo de Numos, 776....C 4
Freixo d' Espada a Cinta, 1,935....C 5
Fronteira, 2,195....E 4
Funchal, (Madeira Islands) 24,687....
Fundao, 26,910....D 4

Galveas, 1,427....E 3
Garrapatera....G 3
Garvao....G 3
Garviao....E 4
Goes, 3,390....D 3
Gouvea....D 4
Grandola, 2,675....F 3
Granja ....C 3
Granja do Tedo....D 3
Grijo....D 3
Guarda, 5,050....D 4
Guimaraes, 7,990 ....C 3

Idanha Nova, 2,940...E 4
Ilhevo, 7,752....D 3
Insua....C 3

Jurumenha ....F 4

Lagoa, 5,273....G 3
Lagos, 7,420 ....G 3
La Guardia....C 3
Lamarozo ....E 3
Lamegal....D 4
Lamego, 8,200....C 4
Langrowa....D 4
Lardozo....E 4
Laurical, 5,175....E 3
Lavos, 6,430....D 3
Lavre, 1,290 ....F 3
Leiria 4,520....E 3
Leixos....C 3
Linhares, 1,180....D 4
LISBON, 435,359...F 2
Los Alturas....C 4
Loule, 18,872....G 4
Lourinhao, 5,050....E 2

Macans de Dona Maria, 2,502 ....E 3
Macao, 2,990....E 4
Machico (Madeira Islands) 6,060....
Mafra, 4,050....F 2
Magem, 1,626 ....E 3
Mangoalde, 4,517....D 4
Manteigas, 3,230....D 4
Marateca....F 3
Marinha Grande.4,040.E 3
Marmelar....F 4
Marvao, 1,424....E 4
Matozinhos....C 3
Matto de Mirendo....E 3
Mayarga....E 2
Mealhada 8,330 ....D 3
Melgaco, 1,950....B 3
Melides, 1,910....F 3
Meires, 1,161....C 3
Mengualde....D 4
Mertola, 3,320....G 4
Mesquitella ....D 4
Messejana, 1,500....G 3
Mezaofrio, 1,536....C 4
Mindella....C 3
Mira, 6,560.... ....D 3
Miranda de Douro, 1,060....C 5
Miranda do Corvo, 5,684....D 3
Mirandella, 3,140....C 4
Mogadouro, 1,060....C 5
Mogofores....D 3
Moimenta da Beira...C 4
Molinoa....D 4
Molta, 4,050....F 3
Moncao, 1,637....B 3
Monchique, 6,210. ...G 3
Mondim, 780....C 4
Mondim de Basto, 1,670....C 3
Monforte, 2,130....F 4
Monforte....E 4
Monforte de Rio LivraC4
Monsanto ....E 4
Monsaraz, 1,380....F 4
Montalegre, 3,088....C 4
Montalvao, 1,373....E 4
Montargil, 1,920....E 4
Montegordo....E 4
Montemor Novo,3,840F 3
Montemor Velho,3,030D 3
Monte Real....E 3
Montoito, 1,080....F 4
Mora, 3,910....F 4
Moura, 5,760....F 4
Mourao, 1,773 ....F 4
Murca, 1,369....C 4
Murca de Panoya, 1,390....C 4
Murtosa, 8,530....D 3

Nine ....C 3
Niza, 4,040....E 4
Noudar....F 5

Obidos, 3,340....E 2
Odeleite, 2,410....G 4
Odemira, 4,040....G 3
Odeseixe....G 3
Oeiras, 2,900....F 2
Oleiros....E 4
Olhao, 6,970....H 4
Olivaes....F 3
Oliveira....D 3
Oporto, 194,009....C 3
Oriola....F 4
Os Collos ....G 3
Os Gloens ....G 4
Os Pedroaos....G 4
Ourem, 3,310....E 3
Ourique, 3,810....G 3
Outeiro....C 4
Outeiro....C 5
Ovar, 11,002 ....D 3

Padroes....G 4
Paiao, 5,136 ....D 4
Palhota....F 3
Palhota ....G 3
Palma....F 3
Palmella, 12,000 ....F 3
Pampilhosa, 4,050 ....D 3
Pancas....F 3
Panoyas....G 3
Paredes ....E 3
Patalim ....F 4
Pedrueiro, 4,040....E 2
Pedrogao Grande, 2,499....E 4
Pegoes....F 3
Penafiel de Sousa, 4,488....C 3
Penamacor, 2,560....D 4
Penedono, 987....C 4
Peniche, 2,963....E 2
Pera ....G 3
Perache....E 3
Perdigao....E 4
Peso....E 4
Pezo da Regoa....C 4
Pias....G 4
Pin al Nova ....F 3
Pinneiro....F 3
Pinhel, 3,050....D 5
Podentes....D 3
Pombal, 5,090....E 3
Pomorao....G 4
Ponte da Barca ....C 3
Ponte d' Asseca....E 3
Ponte de Lima, 2,071.C 3
Ponte do Soro....E 4
Ponte Saint Anna....E 3
Portalegre, 11,820....E 4
Portel Jerez de los Caballros, 2,037....F 4
Porto del Rey....F 3
Povoa, 1,420....D 3
Povoa, 1,390....F 4
Povoa de Varzim, 12,740....C 3
Prades....C 5
Proenca a Nova,3,545.E 4

Quintos....G 4

Redinha, 2,037....E 3
Redondo, 5,090....F 4
Resende....C 4
Rio Maior, 3,522....H 2
Rolica....E 2
Rosmaninhal, 1,503...E 4
Ruivaes, 1,364....C 4

Sabugal, 1,708....D 4
Sabugosa, 790....D 4
Sacavem ....F 2
Sagres, 620 ....G 3
Salamonde....C 4
Salir do Mato....E 2
Salvaterra de Extremo, 1,331....E 5
Salvaterro de Magos, 2,537....E 3
Sampajo....C 5
Sampava....D 4
San Andre ....F 3
San Clara ....G 3
San Criez ....D 3
San Giraldo....G 3
San Jancinto....D 3
San Joao da Foz....C 3
San Joao de Sines....G 3
San Marcos ....G 4
San Martinho das Amoreira....G 3
San Sebastio ....G 4
Santa Eulalia....F 4
Santarem, 7,001....E 3
Santiago de Cacem, 2,000....G 3
Sao Bartholomeu de Messines, 5,919.... G 3
Sao Martinha, 1,284..E 2
Sao Martinha do Porto, 1,095.... ....E 2
Sao Pedro do Sul, 2,272....D 4
Sao Thiago de Cacem, 3,101....F 3
Sardao....G 3
Sardao....D 3
Sardoal, 3,934....E 3
Sarilhos....F 3
Sarzodas, 4,160....E 4
Sembrana....G 4
Serpa, 6,260 ....G 4
Serra del Rey....E 2
Setubal, 22,074....F 3
Silves, 9,770....G 3
Sines, 3,350....G 3
Sobral, 1,089....G 4
Sobreira, 4,184....E 4
Sobrozo ....C 4
Sortelha....D 4
Sortes ....C 5
Soure, 6,170....D 3
Sousa ....D 3
Sousella....D 3
Souzel, 2,000....F 4

Taboa, 2,571 ....D 4
Taronca ....C 4
Tavira, 12,175....G 4
Tavora ....C 4
Tentugal, 3,250....D 3
Terena ....F 4
Thomar, 5,200....E 5
Tintureiras....C 3
Tondella, 1,920....D 4
Torre de Moncorvo, 2,060....C 5
Torres Novas, 11,000..E 3
Torres Vedras, 5,060..C 2
Tramagal....E 3
Trancoso, 2,620....D 4
Trofa....C 3
Tua....C 4

Vacarica ....D 3
Vagos, 4,700....D 3
Valcobo....G 4
Valdepa-so....C 4
Valenca, 4,060....B 3
Valenca de Duoro....C 4
Valencia de Mombuey, 1,700....F 4
Vallonga, 4,260....C 3
Vendas Novas....F 3
Vermoil....E 3
Vianna do Alemtejo, 3,984....F 4
Vianna do Castello, 10,486....C 3
Vidigueira, 2,976....F 4
Villa Alva....F 4
Villablanca....G 4
Villa de Figueira....E 3
Villa de Frades ....F 4
Villa do Bispo....G 3
Villa do Conde, 4,664..C
Villaflor....C 4
Villaflor....E 4
Villafranca, 8,135....F 3
Villanova ....D 3
Villanova....E 3
Villa Nova da Barona F 4
Villanova de Cerveira, 1,432 ....C 3
Villanova de Famalicao, 1,502....C 3
Villa Nova de FicalhoG 4
Villa Nova de Fozcoa, 3,866....C 4
Villanova de Gaia, 8,790....C 3
Villa Nova de Milfortes, 1,858 ....G 3
Villa Nova de Portimac, 6,286....G 3
Villa Ponca ....C 4
Villa Real, 6,956....C 4
Villa Real de Santo Antonio, 4,188.... G 4
Villa Velha de Rodao, 1,580....E 4
Villaverde....E 4
Villa Vicosa, 3,436....F 2
Vimeira, 1,808....E 2
Vimieiro, 1,740....F 4
Vimioso, 1,260....C 5
Vinhaes, 1,970 ....C 5
Vizeu, 8,130.... ....D 4
Vouga ....D 3
Vouzella....D 4

ANDORRA

Andorra, 910....B 13
Canillo....B 13
Llors....B 13
San Julian....B 13

GIBRALTAR

Gibraltar, 26,831...H 6

INDEX OF SPAIN

SPAIN

PLACE POP. INDEX

Ababides.....B 4
Abadin, 5,000.....A 4
Abandames.....A 7
Abanilla, 6, 600.....F 10
Abejar, 707.....C 9
Abia, 2,516.....G 9
Acebo, 1,718.....B 5
Adamus, 7,000.....F 7
Adanero, 1,035.....D 7
Ademuz, 3,450.....D 10
Adra, 11,200.....H 8
Adzaneta.....D 11
Ager, 2,336.....B 12
Agoncillo.....B 9
Agramon.....F 10
Agramunt, 2,519.....C 13
Agreda, 3,200.....C 9
Aguaron, 2,617.....C 10
Agudo, 2,550.....F 7
Aguilar, 13,500.....G 7
Aguilar.....C 9
Aguilar, 1,550.....B 7
Aguilar.....D 11
Aguilar de Campos, 949.....C 6
Aguilas, 16,000.....G 10
Aguilon, 1,000.....C 6
Aguimes (Canary Islands) 2,479.....
Ahenenara.....C 12
Aijon.....E 7
Ajelo.....F 11
Ajo.....A 6
Ajofrin, 2,299.....E 8
Alacjos. 3.600.....C 6
Alagon, 3,800.....C 10
Alajaro, 2,648.....G 5
Alange.....F 5
Alalis, 3,417.....F 6
Alarcon, 876.....E 9
Alar del Rey, 782.....B 7
Alaro, 5,876.....E 14
Alayor. 5,212.....E 16
Albacete, 22,000..F 10
Alba de Tormes,3,400.D 6
Albalda, 4,000.....F 11
Albalate de Arzobispo, 4,260.....C 11
Albalate de Cinca, 1,454.....C 12
Albanches, 2,921.....G 9
Albanchez, 2,200.....G 8
Albarracin, 1,958.....D 10
Albatana, 1,206.....F 10
Albatera, 3,844.....F 11
Alba Tora.....D 5
Albentosa.....D 11
Alberca.....D 5
Alberca, 1,186.....E 9
Alberique, 4,924.....E 11
Albesa. 1,463.....C 12
Albocacer, 3,690.....D 11
Albondon, 4,322.....H 8
Alborea, 1,575.....E 10
Albox, 10,150.....G 9
Albujon.....G 11
Albunol, 9,372.....H 8
Albuquerque, 11,020..E 5
Alcacer, 2,585.....E 11
Alcala, 2,990.....E 10
Alcala de Chisvert, 6,350.....D 12
Alcala de Guadaira, 9,055.....G 6
Alcala de Henares, 13,5 3.....D 8
Alcala de la Selva. 1,510.....D 11
Alca a de los Gazules, 9,802.....H 6
Alcala del Valle.....H 6
Alcala la Real, 16,120.G 7
Alcanadre.....B 9
Alcanices, 1,302.....C 5
Alcaniz, 7,781.....C 11
Alcantara, 4,000.....E 5
Alcantarilla, 5,010...G 10
Alcantarilla.....G 6
Alcaraz, 4,629.....F 9
Alcarlas, 1,885.....C 12
Alcaudete, 9,990.....G 7
Alcaudete.....E 7
Alcazar de San Juan, 11,600.....E 8
Alcira, 20,770.....E 11
Alcoba, 606.....E 7
Alcobendas.....D 8
Alcober, 3,882.....C 13
Alcocer, 1,854.....D 9
Alcolea, 492.....D 9
Alcolea de Tajo, 563..E 6
Alconar, 4,320.....D 12
Alconchel, 3,146.....F 5
Alconera, 1,116.....F 5
Alcora, 3,827.....D 11
Alcorisa, 3,031.....D 11
Alcoy, 32,380.....F 11
Alcubierre, 1,575.....C 11
Alcubillas, 938.....F 8
Alcublas, 2,790.....E 11
Alcudia, 2,730.....E 15
Alcudia. 2.786.....F 11
Alcudia, 1,685.....G 8
Alcuescar, 3,110.....E 5
Alcuneza. 400.....C 9
Aldan.....B 3
Aldaya.....E 11
Alden del Rey, 3.169..F 8
Aldea el Pozo, 213....C 9
Aldeaquemada, 780...F 8
Aldeavieja, 674.....D 7
Aldeira, 1,699.....G 8
Aldelhuela.....F 7
Alfafar. 2,227.....E 11
Alfajarin, 969.....C 11
Alfambra, 1,350.....D 10
Alfarnate.....G 7
Alfaro, 5,990.....B 10
Alforja, 2,067.....C 12
Algaba, 3,463.....G 5
Algalda.....E 14
Algarinejo. 6,380.....G 7
Algarrobo, 3,100.....H 7
Algeciras, 13,430.....H 6
Algemesi, 8,200.....E 11
Alginet, 3,950.....E 11
Algodonales, 5,397....H 6
Algodar.....E 8
Algora.....D 9
Alhama, 7,899.....H 9
Alhama, 1,723.....G 7
Alhama, 8,546.....G 10
Alhama, 1,451.....C 10
Alhama de Murcia, 7,203.....G 10
Alhambra, 2,020.....F 8
Alhameda, 4,500.....G 7
Alhaurin, 8,408.....H 7
Alhaurinejo.....H 7
Alhavia.....H 9
Alhendin, 2,240.....G 8
Alhobraso, 436.....D 10
Alhondiguilla.....F 7
Alia, 3,210.....E 6
Aliaga, 1,150.....D 11
Aliaguilla, 1,262.....E 10
Alicante, 55,500...F 11
Aliariz, 9,170.....B 4
Almacellas, 1,322....C 12
Almaden de Azogue, 8,165.....F 7
Almaden de la Plata, 1,958.....G 5
Almadenejos, 1,114...F 7
Almadovar del Rio...G 6
Almadrones.....D 9
Almagro, 8,712.....F 8
Almaluez, 450.....C 9
Almansa, 11,290.....F 10
Almansa, 822.....B 7
Almarail, 127.....C 9
Almarey.....C 9
Almarez, 990.....E 6
Almargen, 1,533.....G 7
Almarza, 520.....C 9
Almazan 2,960.....C 9
Almazora, 7,130.....E 11
Almenar, 620.....C 9
Almenara. 2,045.....C 12
Almenara, 1,190.....E 11
Almendral, 3,390.....F 5
Almendralejo,12,710..F 5
Almeria, 48,407.....H 9
Almochuel, 152.....C 11
Almodovar, 4,110.....E 10
Almodavar del Campo, 12,640.....F 7
Almodovar del Rio, 3,554.....G 6
Almogia, 8,846.....H 7
Almonarin, 2,501.....E 6
Almonacia de Zorita, 1,324.....D 9
Almonaster la Real, 4,848.....G 5
Almoncid.....E 8
Almonte, 6,980.....G 5
Almoradi, 4,162.....F 11
Almorchan.....F 6
Almorox, 2,440.....D 7
Almudevar, 2,790.....C 11
Almunecar, 8,842.....H 8
Almuradiel.....F 8
Almuzafes, 2,290.....E 11
Alondiga, 730.....D 9
Alora, 10,543.....H 7
Alosno, 12,045.....G 4
Alozaina, 3,592.....H 7
Alpera, 3,190.....F 10
Alpuenta. 3,100.....E 10
Alquezar, 836.....B 12
Alsasua, 2,002.....B 9
Altarejos, 730.....E 9
Altea, 6,020.....F 11
Alto.....B 9
Altura, 2,669.....E 11
Alumbres.....G 11
Ambasaguas.....B 6
Ambite, 770.....E 8
Ameyuno.....B 8
Amposta, 4,270.....D 12
Ampudia, 1,545.....C 7
Ampuero, 2,000.....A 8
Ampurias, 2,630.....B 15
Amurrio, 1,216.....A 8
Amusco, 1,821.....A 7
Anchena, 3,761.....F 10
Andilla, 1,450.....E 11
Andoain. 2,860.....A 10
Andorra, 2,485.....C 11
Andraix, 6,056.....E 14
Andujar, 16,460.....F 7
Angulano.....B 9
Angulta, 879.....C 9
Anna, 2,130.....E 11
Anover, de Tajo,2,243E 8
Anserall.....B 13
Anso, 1,3 4.....B 11
Antas, 3,427.....G 9
Antequera, 31,920....G 7
Antigua (Canary Islands) 2,066.....
Aoiz, 1,126.....B 10
Aquadulce.....G 6
Aracena, 6,340.....G 5
Arahal, 8,266.....G 6
Aranda de Duero, 5,780.....C 8
Aranjuez, 11,880.....E 8
Aravaca, 691.....D 9
Arbeca. 2,753.....C 12
Arbo, 5,261.....B 3
Arboleas.....G 9
Arbos, 1,774.....C 13
Arcadero.....F 7
Arcas.....E 10
Archidona, 8,960.....G 7
Arcos.....D 11
Arcos, 1,320.....C 9
Arcos de la Frontera, 16,199.....H 6
Ardales, 5,080.....H 7
Ardisa, 511.....B 11
Ardon, 1,639.....B 6
Aren, 1,206.....B 12
Arenas, 810.....A 7
Arenas .....A 7
Arenas de San Pedro, 3,400.....D 6
Arenos.....D 11
Arenys de Mar.4,660.C 14
Arenys de Munt, 2,998.....C 14
Ares, 3,990.....A 3
Ares de Maestre 2,010.....D 11
Areta.....A 8
Arevalo, 3,777.....C 7
Arevalo .....C 9
Argamasilla de Alba, 3,130.....E 8
Argamasilla de Calatrava, 3,064.....F 7
Argamasilla de Calatrava.....F 8
Arganda del Rey, 4,090.....D 8
Aribe.....B 10
Arguisuelas.....E 10
Arguedas.....B 10
Arico (Canary Islands) 3,022.....
Ariza, 1,846.....C 9
Arjona, 7,222.....G 7
Arjontilla.....G 7
Armuna, 213.....D 8
Arnedillo, 1,230.....B 9
Arnedo, 4,380.....B 9
Aroche, 4,880.....G 5
Arquillos, 1,895.....F 8
Arrandiga, 1,118.....C 10
Arrecife (Canary Islands) 4,010.....
Arriate, 3,323.....H 6
Arrigorriaga, 981.....A 9
Arrobal, 563.....C 7
Arroniz, 1,790.....B 9
Arroyal.....B 8
Arroyo del Puerco, 7,160.....E 5
Arroyo Molino.....E 5
Arta, 5,893.....E 15
Artajona, 2,597.....B 10
Artana, 2,670.....E 11
Artieda .....B 10
Arzua, 8,693.....B 3
Asco, 2,520.....C 12
Aspe, 7,990.....F 11
Astorga, 5,620.....B 5
Astudillo, 3,573.....B 7
Atajate .....H 6
Ataquines, 1,303.....C 7
Atarfe. 2,908.....G 8
Ateca, 3,457.....C 10
Atienza, 2,020.....C 9
Aunon, 1,274.....D 9
Aura.....B 13
Avalos .....B 9
Avila, 11,990.....D 7
Aviles, 12,880.....A 6
Aya.....C 8
Ayamonte, 7,600.....G 4
Ayerbe, 2,598.....B 11
Ayllon, 1,230.....C 8
Ayna, 1,690.....F 9
Ayora, 5,020.....E 10
Aytona, 2,090.....C 12
Azanchal .....F 5
Aznacazar.....G 5
Aznalcollar, 3,246....G 5
Azpeitia, 6,120.....A 9
Azuaga, 14,330.....F 6
Azuqueza, 490.....D 8

B

Baca de Huergahe ....B 7
Bacaros, 1,490.....G 9
Bacor .....G 9
Badajoz, 35,039....F 5
Badalona, 19,430....C 14
Badecondes .....C 8
Badenas. 423.....C 10
Baena, 14,680.....G 7
Baeza, 14,520.....G 8
Baga, 810.....B 13
Bagur, 1,761.....C 15
Bahabon, 402.....C 8
Bailo.....B 11
Balaguer, 4,980.....C 12
Balazote, 1,729.....F 9
Balbacil, 320.....C 9
Balea.....C 9
Ballestero, 1,574.....F 9
Ballobar.....C 12
Ballota.....A 5
Balma .....G 6
Balsicas.....G 11
Baltanas, 2,664.....C 7
Baltar, 5,733.....B 3
Banalbufar.....E 14
Bande, 5,770.....B 4
Baneras, 3,554.....F 11
Banolas, 5,150.....B 14
Banos, 3,373.....C 7
Banos de Bejar .....D 6
Banos de Carballo....A 3
Banos de Cerrato, 647.C 7
Baranona, 721.....C 9
Barajas de Melo, 1,950.....I 8
Baranda.....B 8
Baranga.....A 7
Barba, 836.....D 5
Barbadilla, 1,047.....D 6
Barbastro, 8,280.....B 12
Barberana .....B 8
Barcarrota, 5,242.....F 5
Barcelona,587,411.C 14
Barcena, 1,126.....A 8
Barcena de Cicero...A 8
Barcenao.....A 7
Barco, 6,355.....B 5
Barco del Jucar.....E 10
Barraca .....E 11
Barredo.....A 7
Barrios de Luna, 1,893.....B 6
Barrosa, 1,811.....H 5
Basagoda.....B 14
Basardilla, 321.....C 7
Bascara, 951.....B 14
Basconcillos, 1,157....B 8
Baterno, 415.....F 7
Baydes, 879.....D 9
Baylen, 8,580.....F 8
Bayona. 4,332.....B 3
Baza, 13,000.....G 9
Baztau, 8,619.....A 10
Beasain, 2,030.....A 9
Beas de Segura, 5,931.F 9
Becerrea, 8,097.....B 4
Bechi.....E 11
Bejar, 12,120.....D 6
Bejis, 1,290.....E 10
Belalcazar, 7,470.....F 6
Belascoain, 838.....B 10
Belchite, 3,360.....C 11
Bellinchon, 1,396.....D 8
Belloch.....C 12
Bellpuig, 2,400.....C 12
Bellve.....B 13
Belmez, 12,046.....F 6
Belmonte, 2,447.....E 9
Belmonte.....A 5
Belmontejo, 839.....E 9
Belorado, 2,350.....B 8
Belver, 1,330.....C 6
Bembibre.....B 5
Benagever .....E 10
Benaguacil, 4,932....E 11
Benahavis, 924 .....H 6
Benalmadena. 2,487..H 7
Benamargosa, 3,269..H 7
Benamaurel.....G 9
Benamejl, 4,720.....G 7
Benamocarra, 2,508..H 7
Benaocas, 1,705.....H 6
Benaojan, 1,999.....H 7
Benasal, 2,908.....D 11
Benasque. 1,434 .....B 12
Benatae, 778.....F 9
Benavarre, 1,930....B 12
Benavente, 4,990.....B 6
Benavides, 2,580.....B 6
Bendila.....A 4
Benegrilo.....D 6
Benicarlo, 7,916.....D 12
Benicasim.....D 12
Benidorm, 3,450.....F 11
Beniel, 1,640.....G 11
Benifallin, 596.....F 11
Benifay.....E 11
Beniganim, 3,242.....F 11
Benisa, 5,760.....F 12
Benisalem.....E 14
Benlloch, 1,811.....D 12
Berbegal, 1,130.....C 12
Berchal.....H 8
Bercianos, 1,260.....C 5
Berdun, 920.....B 11
Berga, 5,510.....B 13
Berja, 13,582.....H 9
Berlanga, 5,090.....F 6
Berlanga, 2,180.....C 9
Bermeo, 9,150.....A 9
Bermillo de Sayago, 1,660.....C 5
Bernallo.....B 3
Berrocal, 830.....G 5
Berrueces .....C 6
Berzocana, 1,791.....E 6
Berrosa, 1,950.....C 8
Besalu, 1,451.....B 14
Betanzos, 9,020.....A 3
Betera, 2,607 .....E 11
Betesa.....B 12
Beteta, 501 .....D 9
Biar, 251 .....F 11
Bicorb .....E 11
Biel, 1,389.....B 11
Bielsa, 860.....B 12
Bientar.....C12
Biescas, 1,442.....B 11
Bilbao, 93,536.....A 9
Bincfar, 1,152.....C 12
Biota, 1,117.....B 10
Blanca. 3,461.....F 10
Blanes. 5,401 .....C 14
Blasquez, 1,108.....F 6
Boadilla de Rioseco, 1,150 .....B 6
Boal, 5,955.....H 5
Bobadilla.....G 7
Bocayrente, 3,978....F 11
Bocigas, 390 .....C 8
Bocos, 225.....B 8
Boente.....B 3
Bogajo, 895.....D 5
Bogarro, 2,400.....F 9
Bohoyo, 1,460.....D 6
Bolea, 1, 806.....B 11
Bollules, 7,996.....G 5
Bolonia.....H 6
Boltana, 1,551.....B 11
Bonanza .....H 5
Bonar, 2,653.....B 6
Boniches, 648 .....D 10
Bonilla, 1,730.....D 6
Bonillo.....F 9
Bonocaz .....H 6
Boo.....A 8
Boran.....B 11
Borja, 5,909 .....C 10
Borja Blanco.....C 12
Borjas, 4,290.....C 12
Bornos, 5,211.....H 6
Borrenes, 955.....B 5
Borriol, 3,410.....D 11
Boya .....B 12
Branas .....A 5
Brancla .....C 14
Branuclas.....B 5
Brazacorta, 415.....C8
Brenes, 2,450.....G 6
Brias, 300.....C 9
Briblesca, 3,359.....B 8
Brihuega, 3,685.....D 9
Briones, 3,184 .....B 9
Brollon.....B 4
Broto.....B 11
Brozas, 5,190.....E 5
Brugnola, 1,443.....C 14
Brunete. 1,470.....D 7
Budia, 1,155.....D 9
Buenache, 1,510.....E 9
Buenamadre. 550.....D 5
Buenas Rudas.....E 7
Buenaventura, 602...D 7
Buenavista.....B 7
Buendia, 1,525.....D 9
Buitrago, 657 .....D 8
Bujalance, 10,800.....G 7
Bujaraloz, 1,748.....C 11
Bujarrabal .....C 9
Bujarrabal .....F 10
Bulias, 6,727.....E 11
Bunol, 4,504.....E 14
Bunola, 2,202.....H 7
Burgo, 3,422.....B 7
Burgo de Osma, 3,540.C 8
Burgos, 31,489.....B 8
Burgui.....B 11
Burguillos, 5,880.....F 5
Buron, 1,440.....A 7
Burriana, 13,200.....E 11
Burruelo.....B 7
Busdongo.....A 6
Bustarviejo.....D 8
Busto, 643.....B 8

C

Cabanas, 510.....D 8
Cabanas, 1,946.....D 6
Cabanas.....A 3
Cabanes, 3,350.....D 12
Cabanilla, 680.....D 8
Cabellas.....C 13
Cabeza del Buey, 8,167.....F 6
Cabeza de Framontana, 791.....C 5
Cabezarrubias, 880....F 7
Cabezas de San Juan. H 6
Cabezon, 1,150.....C 7
Cabezuela, 1,860 .....D 6
Cabra, 13,393.....G 7
Cabra del San Cristo, 3,875.....G 8
Cabrejo, 750.....D 9
Cacabelos, 2,270.....B 5
Caceres.....E 5
Cacin, 868.....G 8
Cadaques, 1,710.....B 15
Cadlo.....H 8
Cadiz, 69,382.....H 5
Cadreita, 760.....B 10
Caella, 3,813.....C 14
Cala, 2,190.....G 5
Caladciete.....D 12
Calaf, 1,450.....C 13
Calafell, 1,169.....C 13
Calahorra, 9,490.....B 9
Calahorra, 1,650.....G 8
Calahorra.....B 7
Calamocha, 1,790....D 10
Calanas, 9,644.....G 5
Calanda, 3,696.....D 11
Calasparra, 6,470....F 10
Calatanazor, 576.....C 8
Calatayud 11,460.....C 10
Calaterao, 2,320.....C 10
Calbanque.....G 11
Calcena, 870.....C 10
Caldas, 1,948.....C 14
Caldas de Mombuy, 3,737.....C 14
Caldas de Reys.....B 3
Caldelas.....B 3
Caldueno.....A 7
Caella, 3,813.....C 14
Calig, 3,632 .....D 12
Callosa de Ensarria, 4,260.....F 11
Callosa de Segura, 5,310.....F 11
Calpe, 2,060.....F 11
Calvarrasa de Ariba, D 6
Calvia, 2,590.....E 14
Calzada, 6,080.....C 6
Calzada, 830.....D 6
Calzada del Rey.....F 8
Calzada de Oropeza, (Oropesa) 2,246.....E 6
Calzadilla.....D 6
Camarasa, 1,798.....C 12
Camarinas, 3,773.....A 2
Cambodas. 5,274.....B 3
Cambil. 4,215.....G 8
Cambrils, 2,554.....C 12
Campanario, 7,740....F 6
Campanet, 2,873.....E 14
Campanillas.....H 7
Campeta.....H 7
Campillo, 2,430.....F 5
Campillo de Altobuey.....E 10
Campillo de Arenas, 2,473.....G 8
Campillos, 6,280.....G 7
Campisacotos, 601.....C 8
Campo, 818.....B 12
Campo de Criptana, 7,770.....E 9
Campo Frio.....G 5
Campo Redondo, 337..B 7
Camporrobles, 1,653. E 10
Campos, 4,650.....E 15
Camprodon, 1,620....B 14
Canada, 960.....F 7
Canada del Hoyo, 896. E 9
Canaleyas, 822.....D 9
Canals, 4,413.....F 11
Canamares, 653.....E 6
Canaveral, 2,111.....E 5
Canaveras, 1,072.....D 9
Candasnos, 976.....C 12
Candeleda, 5,010.....D 6
Canero.....A 6
Canet de Mao, 3,257..C 14
Canete, 1,754.....D 10
Canete de los Torres, 2,643.....G 7
Canete La Real, 4,777. H 6
Canfranc, 698.....B 11
Cangas, 8,170.....B 3
Cangas de Onis, 10,301A 6
Cangas de Tinso, 23,890.....A 5
Caniles, 5,217.....G 7
Canillas.....H 7
Canizar, 5,213.....D 11
Canizares, 710.....D 9
Canizo.....B 5
Canjayar, 3,888.....H 9
Cantalapiedra, 1,966...C 6
Cantalejo.....C 8
Cantalpino, 1,830.....C 7
Cantaracillo, 751.....D 7
Cantavieja. 1,980....D 11
Cantillana. 5,360.....G 6
Cantora, 4,724.....G 9
Caporrosa, 1,818.....B 10
Capellados, 2,763.....C 13
Cape Salon.....C 13
Capilla.....F 6
Carabana, 1,742.....D 8
Caracena, 194.....E 8
Caracenilla, 470.....D 9
Caracollera.....F 7
Caraminal.....B 3
Caravaca, 15,950.....F 10
Carbajales, 1,340.....C 3
Carballino, 8,520.....B 6
Carballo, 13,680.....A 3
Carbonero, 1,890.....C 7
Carcabuey, 4,685.....G 7
Carcagente, 12,503...E 11
Carcar, 1,560.....B 9
Carcastillo, 1,420....B 10
Carcelen 1,570.....E 10
Carchelejo.....G 8
Cardenete, 1,570.....E 10
Cardenosa.....D 7
Cardona, 3,940.....C 13
Careedo.....B 8
Carinena, 3,592.....C 10
Carino.....A 4
Carlet, 6,160.....E 11
Carluja.....C 11
Carmona, 17,459.....G 6
Carmonita, 461.....E 5
Carnena.....C 10
Carnota, 5,720.....B 3
Carpio, 2,798.....G 7
Carpio, 1,261.....C 6
Carrascal, 550.....C 6
Carrascal.....E 6
Carascal del Rio, 547. C 8
Carascosa.....E 9
Carrascosa del Tejo, 1,840.....D 9
Carratraca.....H 7
Carreno, 7,091.....A 6
Carril, 2,533.....B 3
Carrion.....E 8
Carrion de los Condes, 3,582.....B 7
Cartagena, 102,542...G 11
Cartania, 5,702.....H 7
Cartava, 5,550.....G 4
Casa Bermeja, 3,956..H 7
Casa del Rey.....F 8
Casalazaro .....F 9
Casarabonela, 4,915...H 7
Casar de Caceres,4,570E 5
Casares, 5,460.....H 6
Casariche, 3,169.....G 7
Casas de Don Pedro. E 6
Casas del Cuervo.....E 5
Casas del Puerto .....E 6
Casas Ibanez, 2,990..E 10
Casasimarro, 2,151....F 9
Casa Vieja .....H 6
Cascanta, 4,138.....B 10
Caseda, 1,600.....B 10
Caselas .....C 10
Casillas de Flores, 1,234.....D 5
Caspe, 8,439 .....C 11
Cassa, 5,010.....C 14
Castalla, 4,470.....F 11
Castanor de Ibor.....E 6
Castejon, 760.....B 10
Castejon de Corralletes .....H 9
Castejon del Puente, 610.....C 12
Castejon de Monegros, 1,608.....C 11
Castejon de Valde Jasa .....C 11
Castel de Peones.....B 8
Castellejo .....E 8
Castel Leon .....B 12
Castellfort.....D 11
Castellho.....B 13
Castellon de Ampurias, 2,795.....B 15
Castellon de la Plana, 32,309.....E 11
Castellote, 2,090.....D 11
Casteleseras, 1,932....C 11
Castilblanco, 2,300....E 6
Castilla de Locubin, 5,817 .....G 7
Castillar, 1,261.....C 13
Castillejar.....G 9
Castillajo .....C 8
Castillo de las Guardes, 4,550.....G 5
Castilnovo.....C 8
Castrejanes .....D 7
Castrejon, 1,354.....B 7
Castril, 4,008.....G 9
Castrillo, 900.....C 7
Castro.....F 8
Castrocalbin, 1,880...B 5
Castrocontrigo. 2,669. B 5
Castro de Caldelas, 5,257.....B 4
Castro del Rio, 11,930.G 7
Castro de Rey, 7,280..A 4
Castrogeriz, 2,450....B 7
Castrogonzalo .....C 6
Castro Laboreiro,2,180B 3
Castronuno, 2,660.....C 6
Castronuevo, 919.....C 6
Castropol, 7,860.....A 5
Castro Urdiales,14,330A 8
Castroverde.....A 4
Castuera, 7,133.....F 6
Catarroja, 7,070.....E 11
Castillar, 1,261.....C 13
Caude, 663.....D 10
Caudete, 5,650.....F 11
Caudete, 1,364.....E 10
Cavanillas.....B 6
Caves .....A 8
Cayon.....A 3
Cazalla de la Sierra, 8,558.....G 6
Cazorla, 7 990.....G 9
Cea, 1, 024.....B 6
Cea, 7,120.....B 4
Cebolla.....E 7
Cebreros, 4.060.....D 7
Cebreros .....B 4
Ceclavin, 5,070 .....E 5
Cecos .....A 5
Cedeiro de OrtigueiraA 3
Cegama .....B 9
Cehegin, 11,630.....F 10
Ceinos, 628. .....C 6
Celanova, 4,838.....B 4
Cella.....D 10
Cellmen.....C 13
Cenicero, 2,525.....B 9
Cenicientos, 2,200 ....D 7
Cenizates.....E 10
Centallas, 2,020.....C 14
Cerbatos. .....B 7
Cercedo.....B 3
Cerdedo, 5,179.....B 3
Cerezo, 490.....B 8
Cerezo de MohernandoD8
Cerri.....B 13
Cervana .....B 3
Cervantes. 5,634.....B 4
Cervatos de la Cueza, 784 .....B 7
Cervera, 6,060.....B 9
Cervera, 1,153.....B 7
Cervera, 4,240.....C 13
Cestona, 2,497.....A 9
Cesuras, 4,767.....A 3
Cetina, 1,393.....C 9
Cevico de la Torre, 2,236.....C 7
Chantada. 15,910.....B 4
Checa, 1,770.....D 10
Cheles, 1,370.....F 5
Chelva, 5,450.....E 10
Cherta, 2,470.....D 12
Cheste, 5,548.....E 11
Chevalier.....C 9
Chiciana. 12,348 .....H 5
Chillon, 3,444.....F 7
Chinchilla, 6,600.....F10
Chinchilla, 1,630.....E 11
Chinchon, 5,120.....D 8
Chiplona, 4.120.....H 5
Chirivel, 2,900.....G 9
Chirriana.....H 7
Chiva, 5,073.....E 11
Chulilla, 1,630.....E 11
Ciempozuelos.....D 8
Cieza, 13,720.....F 10
Cifuentes, 1,700.....D 9
Cigudosa, 320.....C 9
Cillaz, 260 .....D 9
Cilleros. 2,825.....D 5
Cimballa .....C 10
Cinc Torres, 1,911....D 11
Cintruenigo, 8,650...B 10
Cirla, 530.....D 6
Cisla, 359.....B 7
Cisneros, 1,858.....B 7
Ciudadela, 8,690 .....E 15
Ciudad Real,15,420F 8
Ciudad Rodrigo,8,330. D 5
Cobeta, 560.....D 9
Coca, 1,470.....C 7
Codosera, 1.560.....E 4
Cofrentes, 1,910.....E 10
Cogollos, 420.....B 8
Cogolludo, 1,270.....D 8
Coin, 12,290.....H 7
Col de Pertus .....B 14
Colemenara, 2,638....G 8
Colemenar de la Sierra 388.....C 9
Colemenar de Oreja, 5,814.....D 8
Colemenar Viejo,5,410D 8
Colinas.....C 6
Collado Villalba,1,087. D 8
Collodo.....C 7
Colmenar, 4,723.....H 7
Colombres .....A 7
Colunga, 7,965.....A 6
Combarros .....B 5
Comillas, 2,800.....A 7
Competa, 3,110.....H 7
Concentaina, 7,758.. F 11
Congosto de Valdavia, 890 .....B 7
Conil, 5,6e0.....H 5
Conques. 640.....B 13
Constantina, 11,953 ...G6
Consuegra, 7,730.....E 8
Corandia .....A 8
Corcubion. 1,620.....B 3
Cordoba, 66,831....G 7
Cordobilla. 840.....E 5
Corella, 6,790.....B 10
Coria, 3,170 .....D 5
Coria, 6,160.....G 5
Corme.....A 3
Cornago, 2,020.....B 9
Cornellana .....A 5
Coronada, 1,945.....F 8
Coronil, 5,020.....G 6
Corporales.....B 5
Corral de Almaguer, 4,806 .....E 8
Corral de Calatrava, 2,254.....F 7
Corrales, 2,243.....C 6
Corrales, 2,600.....G 6
Corson.....B 3
Corte de Baza.....G 9
Cortegana, 6,038.....G 5
Cortes, 1,420.....C 10
Cortes, 5,007.....H 6
Cortes de Arenoso, 1,691 .....D 11
Corullon, 3,696.....B 5
Costo.....A 7
Cotillas.....F 10
Covaleda. 949.....C 9
Covarrubias, 1,760....B 8
Covatillos .....C 7
Coya .....B 3
Coyras.....B 4
Crevillente, 10,960...F 11
Cubo, 552.....B 8
Cubillos.....B 5
Cudillero, 10,278.....A 5
Cuellar, 4,190.....C 7
Cuenca, 10,600.....D 9
Cuerva.....E 7
Cuevas, 4,490.....D 12
Cuevas.....A 5
Cuevas, 5,023.....G 7
Cuevas de Vera,20,800G 10
Culla, 2,598.....D 11
Cullar de Baza, 7,631..G 9
Cullera, 12,050.....E 11
Cumbres, 3,211.....G 5
Cutanda, 614.....D 10
Cutral.....F 12

D

Daimiel, 11,980.....E 8
Dallas, 7,250.....H 9
Daroca, 3,530.....C 10
Degana.....A 5
Deleitosa, 1,419.....E 6
de los Cabelleros .....E 8
Denia, 11,593.....F 12
Deva, 3,020.....A 9
Deza, 1,651.....C 9
Diezma, 1,632.....G 8
Dolores, 2,090 .....F 11
Don Alvaro .....F 5
Dona Mencia.....G 7
Don Benito, 29,600....F 6
Doncos.....B 4
Don Rodrigo .....E 7
Dos Hermanas, 7,850 G 6
Dos Torres.....F 7
Driebes, 630.....D 8
Duarco.....A 5
Duenas, 4,090.....C 7
Durana.....B 9
Durango, 4,310.....A 9
Durcal, 2,765.....H 8
Durneo.....C 9

E

Ecija, 23,615.....G 6
Elbar, 5,103.....A 9
Ejea de los Caballeros, 4,610.....B 10
El Almoda, (la Almeda).....C 11
El Arahal, 8,266.....G 7
El Arenal .....D 6
El Barco, 6.335.....D 6
el Barco de Avila,1,608D6
El Barrax, 2,094.....E 9
El Berraco.....D 7
El Bondon .....D 5
El Bonete, 1,583.....F 10
El Bonillo, 5,111.....E 9
El Borje .....H 7
El Bosque,1,327.....H 6
El Bourgo.....A 3
El Burgo.....B 6
El Burgo, 930.....C 11
El Campo de Caso....A 6
El Canaveral.....E 5
El Carpio, 3,230.....E 7
El Carral.....A 3
el Cerro, 4,485.....G 5
Elche, 27,670.....F 11
Elche de la Sierra, 3,410.....F 9
El Cubo, 850.....C 6
Elda, 4,442.....F 11
El Escorial, 1,151.....D 7
Elgoibar, 4,058.....A 9
el Herradon, 836.....D 7
Elizondo.....A 10
Eljas, 1,895 .....D 5
El Miron.....D 6
El Orrio.....A 9
el Pardo, 1,810.....D 8
El Pedroso.....G 6
el Picazo, 1,236 .....E 9
el Pinoso, 8,010.....F 10
el Plan .....B 12
el Prat de Llobregat, 2,411.....C 14
el Provencio, 1,800...E 9
El Rubio.....F 6
El Son.....B 3
el Vado, 328.....C 8
El Viallio.....F 8
El Viso.....F 7
El Viso del Marques..F 8
Embid, 251.....D 10
Embid de Ariza, 465..C 10
Empalme.....C 14
Encinasola, 4,820.....F 5
Endrinal, 880.....D 6
Enguera, 6,256.....F 11
Epila, 3,832.....C 10
Erustos, 286.....E 7
Escalante.....A 8
Escalona, 1,187.....D 7
Escalona, 877.....C 7
Escamilla, 542.....D 9
Escarba .....B 12
Escatron, 2,649.....C 11
Escobar .....G 10
Escurial, 1,820.....E 6
Eslida .....E 10
Espadanedo, 1,200....B 5
Esparragosa, 2,695....F 6
Esparraguera, 4,320..C 13
Espayent.....B 13
Espeja, 1,305 .....J 9
Espejo, 5,718.....G 7
Espeluy, 612.....G 8
Espera, 2,910.....H 5
Espiel, 3,703.....F 6
Espinar, 2,428.....D 7
Espinosa, 3,566.....B 8
Espinosa del Rey, 1,102.....E 7
Espluga de Francoli, 3,964.....C 12
Esporlas, 2,735.....E 14
Estadilla, 1,770.....B 12
Estella, 5,961.....B 9
Estenoz .....B 10
Estepa, 9,059.....G 7
Estepar, 340.....B 8
Estepona, 9,771.....H 6
Esterquel, 990.....D 11
Esterri, 750.. .....B 13
Estiche .....C 12
Estopinan .....C 12
Ezcaray, 2,462.....B 8
Ezcay .....B 10

F

Fabara, 1,909.....C 12
Falset, 3,952.....C 12
Felanitx, 12,053.....E 15
Felix, 2,448.....H 9
Perez, 1,166.....F 10
Feria, 3,310.....F 5
Fermoselle, 5,895.....C 5
Fernan Nunez, 6,300. G 7
Ferrerias, 1,315.....E 16
Ferrol, 26,510.....A 3
Figueras, 62,000.....B 14
Figuerola de Orcan, 740 .....B 13
Finana, 4,790.....G 9
Finisterre, 5,150.....B 2
Fios.....A 6
Fiscal .....B 11
Fitero, 3,357.....B 9
Flassa, 499.....B 14
Flix, 2,016 .....C 12
Flores.....D 6
Fonelas .....G 8
Fonsagrada, 17,620...A 4
Fontanar.....D 8
Fontanarejo, 558.....E 7
Fontiveros, 1,069.....D 7
Fonz, 1,808.....C 12
Forcall, 1,935 .....D 11
Fornols.....B 13
Fortanate, 1,661.....D 11
Fort de Belaguer ...D 12
Fortuna, 5,690.....F 10
Foz. 6,590 .....A 4
Frades, 811.....D 6
Fraga, 7,158.....C 12
Frailes, 3,097.....G 8
Frechilla, 1,332.....B 7
Fregenal de la Sierra, 9,670.....F 5
Fresnedillo, 477.....D 7
Fresno, 350.....C 8
Fresno de Ribero.....C 6
Frias, 1,253.....B 8
Frias, 386.....D 10
Frigibana, 2,759.....H 8
Friol, 2,950.....A 4
Frojan .....B 4
Fromista, 1,730.....B 7
Fuencaliente, 2,240...F 7
Fuencarral.....D 8
Fuendejalon.....C 10
Fuen Ellida .....B 7
Fuengirrola, 4,788....H 7
Fuenlabrada de los Montes, 1,723.....
Fuenmayor, 2,226....B 9
Fuensalida.....D 7
Fuensanta, 1.046.....E 9
Fuente Alamo, 8,929.G 10
Fuente Alamo,2,460. F 10
Fuentecen, 1,332.....C 8
Fuente de Cantos 8,560.....F 5
Fuente de la Higuera, 4,130.....F 11
Fuente del Arco, 1,885.....F 6
Fuente del Fresno, 2,977.....E 8
Fuente del Maestra, 6,990.....F 5
Fuente de Pedro Naharro, 1,527.....E 9
Fuente de Sanco.3,812 C 6
Fuenteduena de Tajo.D 8
Fuente el Sauz, 252...C 5
Fuente el Saz. 770...C 10
Fuente Guinaldo.....D 5
Fuente la Pena, 2,181.C 6
Fuentelcesped, 1,221..C 8
Fuente Ovejuna,11,880F 6
Fuente Palmera.3,502.G 6
Fuentepelayo, 1,550...C 7
Fuentepinilla, 770....C 9
Fuenterrabia, 4,090...A 10
Fuentes, 1,210.....E 9
Fuentes.....C 10
Fuentes de Andaluela, 7,161.....G 6
Fuentes de Leon,4,020G 5
Fuentes de Onora, 1,350.....D 5
Fuentiduena, 1,294...D

INDEX OF SPAIN

la Villuena, 427.....C 10
Laza.....B 4
Lebrija, 11,933.....H 5
Lebrilla.....G 10
Lecera, 2,020.....C 11
Leciñena.....C 11
Lecumberri.....A 10
Ledana, 1,770.....E 10
Ledesma, 3,590.....C 6
Ledigos.....B 7
Leganes, 4,532.....D 8
Leiza, 1,399.....H 10
Lemona, 924.....A 9
Lena, 38,760.....A 6
Leon, 17,190.....B 6
Lepe, 5,505.....G 4
Lequeitio.....A 9
Lerenzo.....A 9
Lerida, 21,885.....C 12
Lerin, 2,222.....B 9
Lerma, 2,630.....B 8
Lesaca, 1,941.....A 10
Lesdesma.....C 6
Letur, 2,105.....F 9
Lezuza, 3,410.....F 9
Lietor, 2,780.....F 10
Lillo, 2,723.....E 8
Linares, 1,337.....D 11
Linares, 38 245.....F 8
Linola, 1,460.....C 12
Liria, 47,000.....E 11
Liscostera, 4,258.....C 15
Llanas de Ribera, 1,840.....B 6
Llanes, 19,000.....A 7
Llansa, 1,814.....B 15
Llastarre.....B 12
Llerena, 7,070.....F 5
Lliniana, 570.....B 12
Llodio.....A 8
Lloret de Mar, 3,340.C 14
Llosa.....E 10
Lluchmayor, 9,194..E 14
Loarre, 1,570.....B 11
Lobera, 540.....B 10
Lobon, 1,170.....F 5
Logrono, 19,100....B 9
Logrosan, 4,330.....E 6
Loja, 19,330.....G 7
Longares, 1,501.....C 10
Lopera, 4.360.....G 8
Lora del Rio, 8,341....G 6
Loranca de Tajuna,768D 9
Lorca, 70,807.....G 10
Lorcha, 1,274.....F 11
Lorenzana, 5,099.....A 4
Lorqui, 1,460.....F 10
Los Angeles.....D 8
Losar, 1,918.....D 6
Los Arcos, 2,038.....B 9
Los Banos.....G 10
Los Barrios, 5,472....H 6
Los Hormazas.....B 8
Los Santos, 8,509.....D 6
Los Santos de Maimona, 6,509.....F 5
los Villares, 3,594.....G 4
Los Yebenes, 5,019...E 7
Lousada.....A 4
Lozoya, 640.....D 8
Luanco.....A 6
Lubrin, 7,470.....G 9
Lucainena, 2.440.....H 9
Lucana, 3,715.....D 11
Lucena, 21,510.....G 7
Lucene.....C 10
Luchente, 1,514.....F 11
Luciana, 376.....F 7
Luesia, 1,515.....B 15
Lugo, 28,300.....A 4
Lugones.....A 6
Lumbier, 1,967.....B 10
Lumbreras, 765.....G 10
Luna, 1,688.....B 11
Luque, 5,010.....G 7

M

Macall, 1,692.....G 5
Maderuela, 570.....C 8
MADRID, 588,807..D 8
Madridejos, 7.220....E 8
Madrigal, 3,430.....C 6
Madrigalejo, 561.....B 8
Madrigalejo, 2,225....E 6
Madriguenas, 2,427....F 9
Maella, 3,360.....C 12
Maestu.....B 9
Mahon, 18,445.....E 16
Mahora, 2,380.....E 10
Mainar, 426.....C 10
Maire.....B 6
Mairena del Alcor, 5.300.....G 6
Majada.....E 6
Malaga, 136,365.....H 7
Malagon, 4,987.....E 8
Malanquilla.....C 10
Malgrat, 7,810.....C 14
Mallen, 2,527.....C 10
Mallor.....C 14
Malpartida de Caceres, 4.910.....E 5
Malpartida de Plasencia, 3,024.....E 6
Malpica, 5,720.....A 3
Manacor, 19,635.....E 15
Manarra.....A 9
Mancera, 520.....D 6
Mancha Real, 6,170...G 8
Manilva el Montenegral, 3,172.....H 6
Manises, 3,249.....E 11
Manilleu, 5,322.....B 14
Manovar, 8,797.....F 10
Manresa, 23,650.....C 12
Mansilla, 628.....B 9
Mansilla de las Mulas, 1,420.....B 6
Manuel, 1,888.....E 11
Manzanares, 11,290...E 8
Manzaneda.....B 4
Manzanera, 2,484....D 11
Manzanilla, 2,929.....G 5
Manzanos.....B 5
Maranchon, 2,010.....C 9
Marbella, 9,160.....H 7
Marchena, 14,752.....G 6
Marchmaalo.....D 8
Marcilla, 979.....B 10
Maria, 3,174.....G 9
Marin, 9,310.....B 3
Mariscos.....C 6
Marmolejo, 4,583.....G 7
Marquina, 1,806.....A 9
Marracos.....B 11
Martin Muños, 1,104..D 7
Martorell, 4,012.....C 13
Martos, 16,820.....G 7
Mascaraque, 1,078....E 7
Masegoso, 1,465.....F 9
Maside, 6,710.....B 3
Matallana, 1,731.....B 6
Matapozuelas, 1,597..C 7
Mataro, 18,920.....C 14
Matea.....F 10
Mavrena.....G 6
Maya.....A 10
Maya, 2,722.....C 14
Mayorga.....E 4
Mayorga de Campos, 2.480.....B 6
Mazaleon, 1,106.....D 11
Mazarete.....D 9
Mazarron, 23,590....G 10
Mazo, (Canary Islands) 4,249.....
Mecin.....H 8
Medellin, 1,640.....F 6
Medlana, 1,586.....C 11
Mediano.....B 12
Medina.....B 14
Medinacell, 1,110.....C 9
Medina del Campo, 6,020.....C 7
Medina del Pomar, 2,324.....B 8
Medina de Rio Seco, 5,050.....C 6
Medina Sidonia,11,705H 6
Meira, 4,690.....A 4
Melgar.....E 8
Melgar de Fernamental, 2,840.....B 7
Mellid, 6,690.....B 4
Membrilla, 19,630.....F 8
Menasalbas, 3.850.....E 7
Mendavia, 2,460.....B 9
Mengibar.....G 8
Mentrida, 2,762.....D 7
Mequinenza, 2.870....C 12
Mercadal, 3,016.....E 16
Merida, 10.063.....F 5
Mesones, 246.....D 8
Mestanza, 3,840.....F 7
Miajados, 4,961.....E 6
Miciéices.....B 7
Miedes, 870.....C 9
Mieres, 12,897.....A 6
Mieza, 1,207.....C 5
Miguelturra, 6,524....F 8
Mijas, 6,625.....H 7
Milgar.....B 7
Millares.....E 11
Milmarcos, 870.....C 10
Minas de Rio Tinto, 10,671.....G 5
Minaya, 2,380.....E 9
Minglanilla, 2,920....E 10
Mingorria, 1,003.....D 7
Mirade San Clement, 2,140.....E 10
Miranda, 1,529.....B 8
Mirande de Argo, 1,490.....B 10
Miranda de Ebro, 6.050.....B 9
Mirandilla.....F 5
Miravet, 1,990.....C 12
Mogallon, 2.932.....C 10
Mogente, 4.390.....F 1
Moguer, 8,750.....G 5
Mojacar, 4,404.....G 10
Mojados, 1.580.....C 7
Molina, 8,730.....F 10
Molina de Aragon, 3,000.....D 10
Molinaseca, 1,707.....B 5
Molins del Rey,2.661.C 13
Molledo, 2,740.....A 3
Mollerusa, 1.464.....C 12
Mollet, 2.012.....C 14
Mollina, 3,210.....G 7
Mollorido.....C 6
Mombeltram, 1,446...D 7
Mombuey.....B 5
Momoyo.....D 11
Moncada, 1,626.....C 14
Moncada, 3,580.....E 11
Monda, 3,891.....H 7
Mondeja, 2,240.....D 9
Mondonedo, 10,720...A 4
Mondragon, 3.024.....B 9
Monestesio, 4,840.....G 5
Moneva, 540.....C 11
Monfero, 5,510.....A 3
Monforte, 3,234.....F 11
Monforte.....C 12
Monforte de Lemos, 13,120.....B 4
Monistral, 2,350.....C 18
Monreal de Campo, 2.360.....D 10
Monroig, 1,287.....D 11
Monsagro, 559.....D 6
Montalban, 2.040.....D 11
Montalban, 3.033.....G 7
Montanches, 4.750....E 5
Montblanch, 5,964...C 13
Monteagudo, 1.260....C 9
Montealegre, 3,500..F 10
Montederamo, 4,240..B 4
Montefrio, 10,840.....G 7
Montefurado.....B 4
Monte Hermoso.....D 5
Montejaque, 1,606....H 6
Montejicar, 3,141.....G 8
Montellana, 7,219.....H 6
Montemayor, 2,898...G 7
Montemolin, 3,580....F 5
Montera.....H 6
Monterey, 3,921.....C 4
Monterrubio, 3,098....F 6
Monterrubio, 260.....B 8
Montesa, 1,320.....F 11
Montijo, 7,980.....F 5
Montilla, 13,791.....G 7
Montizon, 884.....F 8
Montjuich.....C 14
Montoro, 12,567.....G 7
Montroig, 2,846.....D 12
Monzon, 3,970.....C 12
Mora, 7,954.....E 8
Mora, 3,841.....C 12
Mora de Rubielos, 3,265.....D 11
Moral de Calatrava, 5.959.....F 8
Moraleja, 1.800.....D 5
Morales, 1,620.....C 6
Morales de Toro,1,702.C 6
Morata de Jalon,2,154C10
Moratalla, 11,926....F 10
Moreda, 858.....G 8
Morella, 7,150.....D 11
Morillo, 1.280.....B 12
Moron, 16.103.....G 6
Moron, 1,120.....C 9
Moron Junction.....G 6
Mosquerela, 3,130...D 11
Mostoles, 1,334.....D 8
Mota de Cuervo,3,160.E 9
Mota de Marques, 1,549.....C 6
Motilla.....D 6
Motilla del Palancar, 3.070.....E 10
Motinicos .....F 9
Montrico, 3,720.....A 9
Montril, 17,122.....H 8
Moya, 2.620.....E 10
Mozarvez, 510.....D 6
Muchamiel, 3,670....F 11
Mudarra.....C 7
Muel, 1.244.....C 10
Mugardos, 5.306.....A 3
Mugia, 6.470.....A 2
Mula, 12,733.....F 10
Mundaca, 1.982.....A 9
Munera, 3.450.....E 9
Mungula, 4.742.....A 9
Munlesa, 1,747.....C 11
Munilla, 2.025.....B 9
Murcia, 125 057....G 10
Mures.....A 5
Murgula .....B 9
Murias de Parades, 3.415.....B 5
Murillo, 1,758.....B 9
Murillo, 1 180.....B 11
Muro, 4.680.....F 11
Muros, 9.750.....B 3
Murviedro, 6,466....E 11
Mustella .....A 5

N

Najera, 2,820.....B 9
Naron.....B 4
Narros, 811.....D 6
Narros del Castle, 497.D 7
Naumiento.....G 9
Navacerrada.....F 7
Navaconcejo, 1,411...D 5
Nava del Rey, 6,160...C 6
Navahermosa, 3,801..E 7
Navajas.....E 11
Naval, 1,510.....B 12
Navalcan, 2,180.....D 6
Nrvalcarnero, 3,751..D 7
Navalmanzano .....C 7
Navalmoral, 1,384...D 7
Navalmoral de la Mata, 4,520.....E 6
Navalmoral de Pusa, 3,780..E 7
Navalmoralejo.....E 6
Navalperal, 1,110.....D 7
Navalpino, 719.....E 7
Navalvillar dePela,460E 6
Navamorcuendo,1,975D 7
Navaredonda .....D 6
Navarres, 2,680.....E 11
Navas de Estena, 450..E 7
Navas del Madrono, 2,695.....E 5
Navata, 935.....B 14
Navia, 6,330.....A 5
Navia de Suarna,5,526B 5
Navianos.....B 6
Naviego.....A 5
Nebreda, 501.....C 8
Neda, 5,110.....A 3
Negreira, 5.787.....B 3
Neiras.....B 4
Nerja, 7,577.....H 8
Nerpia, 4.800.....F 8
Niebla, 2,055.....G 5
Nieva .....B 9
Nijar, 14,221.....H 9
Noain.....B 10
Noalejo, 2,835.....G 8
Noblejas, 2,439.....E 8
Noceda, 1,850.....B 5
Nogales, 4,850.....B 4
Nois .....A 4
Noja, 695.....A 8
Nombela, 1,872.....D 7
Nonaspe .....C 12
Norena, 2,026.....A 6
Notaez.....H 8
Novilda, 9,657.....F 11
Noves.....D 7
Noya, 10,420.....B 3
Nules, 5,240.....E 11

O

Obejo .....F 7
Obejo.....G 7
Ocana, 6.600.....E 8
Ochagavia, 1,097....B 10
Odon, 930.....D 10
Ohanez, 2,565.....G 9
Ojen, 2,438.....H 7
Ojosnegros, 1,326..D 10
Olazagutia, 800.....B 10
Olbega .....C 8
Olbes.....C 10
Olesa de Monserrat, 4,210.....C 14
Oliana, 1,119.....B 13
Ollete, 2,170.....C 11
Olite, 3,070.....B 10
Oliva, 8,799.....F 11
Oliva, (Canary Islands) 2.590.....
Oliva, 8,040.....F 5
Olivarez, 1,225.....E 9
Olivenza, 9,020.....F 5
Olivia, 6,413.....F 5
Olleria, 3,733.....F 11
Olmeda, 2,870.....C 7
Olmeda del Rey,1,040.D 9
Olmedillo, 960.....C 8
Olocau, 1,131.....E 11
Olost.....C 14
Olot, 8,158.....B 14
Olvera, 9 370.....H 6
Ona, 1,443.....B 8
Ona .....F 11
Onate, 6,152.....B 9
Onda, 5,700.....E 11
Ondara, 3,336.....F 11
Ondarroa.....A 9
Ontenliente, 11,550...F 11
Ontinena, 2,080.....C 11
Ontur, 2,187.....F 10
Orce, 4,130 .....G 9
Ordellano .....F 6
Ordenes, 7,670.....A 8
Orduna, 3,359.....A 8
Orellana la Vieja,3,150E 6
Orense, 15 400.....B 4
Organva, 978.....B 13
Orgaz, 2,980.....E 8
Orgiva, 4.450.....H 8
Orgona.....B 13
Oria, 5,910.....G 9
Orihuela, 28.620.....F 11
Orihuela, 1,000.....D 10
Orlo, 957.....A 9
Ormaiztegua.....A 9
Ornedo.....A 8
Orol, 6.020.....A 4
Orones .....C 12
Oropesa, 2.710.....E 6
Oropesa, 688.....D 12
Oroso, 3.015.....B 3
Orotava, (Canary Islands) 8.876.....
Orozco.....A 8
Ortigueira, 37.200.....A 4
Oscos .....A 5
Osera.....C 11
Osma, 1,253.....C 8
Osma.....B 8
Osor, 1,325.....C 14
Osorno, 1,620.....B 7
Ossa de Montiel,1,191.F 9
Ostiz .....B 10
Osuna, 19,376.....G 6
Otero de Rey, 5,571...A 4
Otura, 1,441.....G 8
Ouelrrada .....F 10
Oviedo, 53.269.....A 6
Oyarzun, 3.897.....A 10
Oyon.....B 9
Oza, 8,032.....A 3

P

Pacheco, 8,150.....G 11
Padron, 35.000.....B 3
Padul, 4,460.....G 8
Palmogo, 1,725.....G 4
Pajara, (Canary Islands) 1.091.....
Pajares.....A 6
Pajaron.....E 10
Palacio de Torres ....G 7
Palacios, 1,240.....B 8
Palacios.....G 6
Palacios de la Valduerna, 870.....B 6
Palacios de Sil .....B 5
Palaciosmil .....B 5
Palafrugell, 6.606....C 15
Palamos, 2,980.....C 15
Palanquinos.....B 6
Palencia, 15.760....C 7
Palenzuela, 1,212.....B 7
Pallaruelas.....C 11
Palma, 67,544.....E 14
Palma, 5,897.....G 5
Palma.....G 11
Palma del Rio, 7,990..G 6
Palomar, 632.....D 11
Palomares del Campo, 1,379.....E 9
Palos, 1.620.....G 5
Pamplona, 29,472.B 10
Panariel.....C 7
Pancorbo, 1,354.....B 8
Panticosa.....B 11
Paracuellos, 789.....C 10
Parada de Rubiales...C 6
Paradas, 6,700.....G 6
Paramo, 2,450 .....B 5
Pardave.....B 6
Pardilla, 433.....C 8
Paredes, 527.....C 9
Paredes, 4,635.....B 7
Paredes.....A 5
Pareja, 974.....D 9
Parga .....A 3
Pariza.....B 9
Parla, 1,087.....D 8
Parman.....G 11
Parredas.....D 9
Parres .....A 6
Parrillas, 1,210.....D 6
Pasaron, 1,501.....D 5
Pastrana, 2,570.....D 9
Paterna, 3.125.....E 11
Paterna, 1,790.....F 9
Paterna, 1,394.....G 9
Paterna, 3,172.....H 6
Paterna del Campo, 2,556.....G 5
Pechina.....H 9
Pedernoso.....E 9
Pedralba, 3,010.....E 11
Pedraza, 930.....C 8
Pedrera, 2,092.....G 7
Pedro Abod, 2,026....G 7
Pedro Bernardo,3,135 D 7
Pedroche, 2,820.....F 7
Pedrola, 2,240.....C 10
Pedro Martines, 1,705.G 8
Pedro Munos, 3.226...E 9
Pedroso, 3,810.....C 5
Pegalajar, 4.175.....G 8
Pego, 7,070.....F 11
Pelloch, 478.....E 6
Penacerrada.....B 9
Penafiel, 4,287.....C 8
Penafior, 2,974.....G 6
Penafior.....C 7
Penalba, 1,097.....C 11
Penalsordo, 2,540.....F 6
Penaranda de Arabi ....F 11
Penas de San Pedro, 3,268.....F 10
Penasordo.....F 6
Penausende, 1,353....C 6
Peniscola, 2,916.....D 12
Peon.....A 6
Peraleda, 2.188.....E 6
Peralejos, 860.....D 5
Peralejos, 584.....D 10
Peralejos de Cuenca.D 10
Perales.....F 5
Perales de Tajuna....D 8
Peralta, 3.350.....B 10
Peralta, 1.678.....C 12
Perello, 5,018.....D 12
Pertusa, 773.....C 11
Pesadas, 150.....B 8
Pesoz, 1,151 .....A 5
Petra, 4,060.....E 15
Petrola, 1.720 .....F 10
Picam Olxons.....C 13
Picasent, 3,313.....E 11
Picon, 581.....E 8
Piedrabuena, 3,881...E 7
Piedranita, 2,910.....D 6
Piera, 3,372.....C 13
Pilas, 4,034.....G 5
Pina, 2,583 .....C 11
Pina de Campos,1,282.B 7
Pinar.....G 8
Pinarejo, 807.....E 9
Pineda de la Sierra, 440 .....B 8
Pinell .....D 12
Pinillos .....B 9
Pino, 500.....C 5
Pinos del Rey.....H 8
Pinos Puente.....G 8
Pinto, 2,700.....D 8
Piquena.....A 5
Puebla de los Infantes, 3,500 .....G 6
Puebla de Montalban, 6,240.....E 7
Puebla de Senabria, 1,226.....B 5
Puebla de Sancho Perez, 2.595.....F 5
Puebla de Tribes,5,642B 4
Puebla Junto a coria, 2,501.....G 6
Puebla Nuevo del Mar, 11,420.....E 11
Pueblo Nuevo (el Cabanal).....E 11
Puebla de Caraminal, 6,164.....B 8
Puentearcas, 13,580...B 3
Puente Caldelas, 8,490B 3
Puente de Arenas....B 8
Puente de Domingo Florez.....B 5
Puente de Garcia, 4,670 .....A 4
Puente de la Reina, 2,648.....B 10
Puente del Arzobispo, 1,770.....E 6
Puente de la Vizana..B 6
Puente del Congasto. D 6
Puentedeume, 8,502...A 3
Puente Genil, 13,120..G 7
Puente San Payo....B 3
Puerto de Lapiche....E 8
Puerto de Santa Maria, 20,590.....
Puerto de Vicente....E 8
Puerto el Serrano, 2,631.....H 6
Puertollano, 7,520....F 7
Puerto Marin.....B 4
Puerto Real, 9,770...H 5
Puig, 1,780.....E 11
Puigcerda, 2,490....B 13
Puigreig, 1,836.....C 14
Purchena, 2,969.....G 9
Purullena .....G 8
Puzol, 3,500.....E 11

Q

Quejola .....F 9
Queralt.....C 13
Quero, 2,170.....E 8
Quesa .....E 11
Quesada, 7,028.....G 8
Quinar .....C 14
Quintana, 4,900.....F 6
Quintana de la Sierra, 1,323.....B 8
Quintana del Puente, 277 .....B 7
Quintanapalla, 403...B 8
Quintanar, 3,250.....C 8
Quintanar de la Orden, 8,340.....E 9
Quintanar del Rey, 2,941 .....E 10
Quintanilla.....A 8
Quinto, 2,550.....C 11
Quiroga, 8,821.....B 4

R

Ragol, 1,629.....H 9
Rajadell.....C 13
Ramales, 2,010.....A 8
Rambla .....F 10
Rambla, 6,197.....G 7
Rancro.....A 8
Ranera.....B 8
Rasines .....A 8
Real de la Jara.....G 5
Recuenco.....D 9
Redipollos .....A 6
Redondela, 11.600....B 3
Redondela .....G 4
Reganno, 779.....C 6
Reillo, 580.....E 10
Reinosa, 3.030.....A 7
Remesal.....B 5
Renteria, 3,683.....A 10
Requejo.....B 5
Requena, 16,430....E 10
Retamal, 770.....F 5
Retamar .....D 7
Retordillo, 610.....C 8
Retuerta, 790.....C 8
Reus, 28,730.....C 12
Rialp, 650.....B 13
Rianjo, 7,553.....B 3
Riano, 2.160.....B 7
Riaza, 2,455.....C 8
Ribadavia, 4,830.....B 3
Ribadesella, 7,343....A 7
Ribarorada.....B 10
Ribarroja, 2,160.....C 12
Ribarroja, 3,258.....E 11
Ribas, 1,740.....B 14
Ribera .....B 13
Ribera del Fresno, 4,065.....F 5
Ricote, 2,280.....F 10
Ridaura, 1,111.....B 5
Riearahita.....B 5
Riego, 750.....C 6
Riclo, 2,280.....C 10
Riera.....A 5
Rincon, 1,663.....B 10
Riopar, 2,810.....F 9
Rioparaiso .....B 7
Rios, 5,736.....C 4
Ripoll, 4 930.....B 14
Riudonis, 3.449.....C 12
Rivadeo, 9,590.....A 4
Rivadesella, 7,480 ...A 7
Rivafrecha.....B 9
Roa, 2,860 .....C 7
Roales, 832.....B 6
Robledo, 1,620.....B 5
Robledo, 1,496.....D 5
Robledo, 1,920.....F 9
Robledo de Chavela, 1,404.....D 7
Robregordo .....C 8
Roda, 2,258.....C 12
Roda, 753.....C 13
Rodriguez.....A 4
Rogales, 2,715.....G 11
Romangordo. 700....E 6
Romeral, 2,250.....E 8
Roncal, 550.....B 11
Roncesvalles, 160....B 10
Ronda, 21,000.....H 6
Roquena .....B 7
Roquetas.....H 9
Rosas, 3,009.....B 15
Rota, 7,858.....H 5
Royuela, 576.....C 7
Rubian.....B 4
Rubielos, 2,186 .....D 11
Rueblа de Sanabria...B 5
Rueda.....C 11
Rueda.....C 10
Rueda.....B 6
Rueda, 4,651.....C 6
Ruidera.....F 8
Ruiloba.....A 7
Rus, 3,630 .....F 8
Rute, 11,220 .....G 7
Ruvielos.....D 10

S

Sabadell, 24,00.....C 14
Sabiote, 4,109.....F 8
Sacedon, 2,200.....D 9
Sacerucla, 490.....F 7
Sada, 6,269.....A 3
Sadava, 1.946.....B 10
Sahagur, 2,780. .....B 6
Salamanca, 29,830....D 6
Salas, 18,000.....A 5
Salas, 1,275.....B 12
Salas de los Infantes..B 8
Salcro.....F 10
Saldana, 1,548.....B 7
Salinas, 830.....B 9
Salinas de Medinaceli 337.....C 9
Sallent, 653.....B 11
Sallent, 4,700.....C 13
Salmoral. 1,610.....D 6
Salobrena, 4,980.....H 8
Salvacaneta, 1,520...D 10
Salvaleon .....F 5
Salvatierre, 1,459.....B 9
Salvaterre, 1,103....B 11
Salvatierre, 10.800....B 3
Salvatierre, 560.....D 5
Samos, 8,010.....B 4
Sampa de Calanda, 2,712.....C 18
Sanagustia.....D 1
San Andres, 14,971...C 14
San Antonia.....F 13
San Carlos de la Rapita, 4,050.....D 12
San Cebrian.....C 6
San Celont, 2,415... C 14
San Chidrian, 1,001...D 7
Sancho Nuno .....C 7
San Clemente, 4,620...E 9
San Cristobal, 338.....C 6
San Cruz de la Sierra.E 6
San Cruz de Medella..F 8
San Domingo, 8,820..B 8
San Domingo de Silas, 1,220.....C 8
San Elena, 1,668.....F 8
San Esteban, 1,649....C 8
San Esteban, 989.....D 5
San Estela de GormazC 8
San Estevan.....A 10
San Estevan del MolanC6
San Estevan del Puerto.....F 8
San Felix de Guixols, 8,900 .....C 15
San Fernando, 29,940,H 5
San Fernando.....F 13
San Gines.....G 11
Saugnesa, 3,308.....B 10
Sanguim.....C 13
San Ildefonso or La Granja, 3,604.....D 7
San Javier, 4,209....G 11
San Jose.....F 13
San Juan de la Pena..B11
San Juan de las Aguilas .....G 10
San Juan del Puerto, 3.370.....G 5
San Leonardo, 1,080..C 8
San Lorenzo.....B 14
San Lorenzo, 627.....F 8
San Lucar de Barrameda, 22,667.....H 5
San Lucar de Guadiana, 730.....G 4
San Lucaria Mayor. 4,400.....G 5
San Lucia .....C 12
San Maria, 3,022.....E 14
San Maria da Nieva, 962.....C 7
San Maria de Arvas..B 6
San Marta.....E 9
San Marta de Tera...C 5
San Martin .....C 6
San Martin de Lines..B 8
San Martin del Rio...D 5
San Martin de Provensals. 32,695.....C 14
San Martin de Trevejo, 1,760.....D 5
San Martin de Valdeiglesias, 4.019.....D 7
San Mateo, 4,136.....D 12
San Miguel .....E 13
San Miguel, 924.....D 6
San Pedro.....A 6
San Pedro.....F 5
San Pedro, 820.....C 5
San Polo.....F 11
San Quirce.....B 7
San Roque, 8,800.....H 6
Sans, 19,105.....C 14
San Sadurnin.....C 13
San Salvedor de Badella.....B 13
San Saturnino de Noya, 5,410.....C 13
San Sebastian, 49,008 .....A 10
San Sebastian, (Canary Islands) 3.320.....
Santa Barbara.....G 4
Santa Coloma de Farnes. 5.066.....C 14
Santa Cruz.....A 7
Santa Cruz de la Palma (Canary Islands) 63,004
Santa Cruz de Mudela, 4,472.....F 8
Santa Cruz de Tenerife, (Canary Islands) 19.722.....
Santacila, 3,241.....G 7
Santa Eufemia, 1.650.F 7
Santa Fe, 6,480.....G 8
Santa Gadea, 581.....B 8
Santagny, 5,892.....E 15
Santa Margarita, 4,054.....E 15
Santander, 65.046..A 8
Santa Olalla, 2,748....G 5
Santa Olalla.....E 7
Santiago de Calatrava, 2,043.....G 7
Santiago de Compostela, 24 303....B 3
Santibanez, 930.....B 8
Santillana, 1,640.....H 7
Santiponce, 1,642.....G 5
Santisteban, 6.180....F 8
Santolea, 812.....D 11
San Torne de RozadosD 6
Santona, 5,444.....A 8
Santo Tome, 1,690....F 8
San Vicente.....F 9
San Vicente, 4,013...F 11
San Vincente de Alcantara, 7, 507....E 4
San Vicente de AranaB 9
San Vicente de la Barquera, 1,717....A 7
Saragossa, 99,118..C 11
Sardon .....C 7
Sarinena, 3,850.....C 11
Sarracin.....B 8
Sarria, 13,000.....B 4
Sarria, 4,630.....C 14
Sas.....B 12
Sasamon .....B 7
Sastago, 3,020.....C 11
Saucejo, 5,050.....G 6
Saugo, 1.020.....D 5
Sax, 4,099.....F 11
Sedano, 700.....B 7
Segarr.....E 8
Segorbe, 7,440.....E 11
Segovia, 16,020.....D 7
Segura .....B 9
Segura .....D 11
Segura de la Sierra, 2,872 .....F 9
Segura de Leon, 4040.F 5
Segua, 996.....C 12
Segarics.....B 14
Sella, 1,856.....F 11
Selva, 5.153.....E 14
Selva, 3,280.....C 13
Senes, 1,124.....G 9
Seo de Urgel, 3.083..B 13
Sepulveda, 2,371.....C 8
Sequeros, 1,042.....D 6
Seron, 7,006.....G 9
Seron, 870.....C 9
Serradilla, 2,408.....E 5
Sesa.....C 11
Sesma, 1,464.....B 9
Setiles.....D 10
Seville, 158,287.....G 6
Siero, 24,700.....A 6
Sierra de Engarceran, 2,285 .....D 12
Sierra de Yeguas, 2,724.....G 6
Sietamo, 764.....B 11
Sieto Aguas, 1,605...E 11
Siguenza, 4,930.....C 9
Siles, 3.200.....F 9
Silia, 4,057.....E 11
Silleda, 12,434.....B 3
Simances, 1,240.....C 7
Sinarcas, 1,035.....E 10
Sineu, 4,935.....E 15
Siruela, 4,230.....E 6
Sisante, 2,980.....E 9
Sitges, 3,270 .....C 13
Sobradillo, 1,450.....D 5
Sobrado, 5.040.....B 4
Socuellamos, 4,310...E 9
Solana, 7,508.....F 5
Solares.....A 8
Soller, 8,970.....E 14
Solsona, 2,533.....C 13
Somarrostro.....A 8
Somosierra .....C 8
Somozas, 3,880.....H 4
Sonseca, 5,170.....E 8
Sorbas, 7,500.....G 9
Soria, 7,753 .....C 9
Sorilhuela, 1,951.....F 8
Sort, 1,026.....B 13
Sos, 3,712.....B 10
Sucina .....G 11
Sueca, 14,570.....E 11

T

Tabara .....C 6
Tabeiros.....B 3
Tabernas, 6,567.....G 9
Tabernas de Valldigna, 6,529.....E 6
Taberno, 2,061.....G 9
Taboada, 8,920.....B 4
Tabuenca, 1,760.....C 10
Tafalla, 6,501.....B 10
Tahal. 1,837.....G 9
Talarn, 760.....B 13
Talarrubias, 2,825....E 6
Talavan, 2,130.....E 5
Talavera de la Reyn, 10,497.....E 7
Talavera la Real,2,764 F 5
Talbeyla, 794.....C 9
Tamajon, 601.....C 8
Tamanes, 1,690.....D 5
Tamarite, 4,090.....F 12
Taramundi, 3,285.....A 5
Tarancon, 5,065.....D 9
Taravilla, 470.....D 10
Tarazona, 8,660.....C 10
Tarazona, 750.....C 6
Tarazona, 4,390.....E 9
Tardienta, 1,540.....C 11
Tarifa, 13,206.....I 6
Tarragona, 27,225.C 13
Tarrasa, 16,100.....C 14
Tarrega, 4,510.....C 13
Tauste, 450.....C 10
Teba.....G 7
Tejada, 490.....C 8
Tejerina.....B 7
Tejones .....C 8
Teide, (Canary Islands) 9,403 .....
Tembleque, 3,645.....E 8
Tendilla, 1,079.....D 9
Termin .....A 6
Terrinches, 957.....F 9
Teruel, 9,620.....D 10
Tharsis.....G 4
Tias(Canary Islands)2,179
Tibi, 1,510.....F 11
Tiedra.....C 6
Tielmes, 1,250.....D 8
Tierga, 707.....C 10
Tiermas, 770.....B 10
Tierra de Barras.....F 5
Tineo, 22,053.....A 5
Titaguas, 1,190.....E 10
Tiurna, 495.....C 13
Tivisa, 4,770.....C 12
Tobarra, 8,040.....F 10
Tocina, 1.790.....G 6
Toledo, 24,000 .....E 8
Tolosa, 8.180.....A 10
Tolox, 3,359.....H 6
Tolva, 623.....B 12
Tomellosa, 9,997.....E 9
Tora, 1,087.....C 13
Toral de los Guzmanes, 820 .....B 6
Torbiscon, 3,011.....H 8
Tordera, 2,895.....C 14
Tordesillas, 3.660.....C 6
Tordoya, 3,670.....A 3
Torella, 3,229.....B 14
Torellas.....C 10
Torenella de Mongri, 4,085.....B 15
Toreno, 2,599.....B 5
Torija.....D 8
Tornavancas, 1,540...D 6
Toro, 8,723.....C 6
Torquemada, 3,853....B 7
Torralba, 872.....C 10
Torrano.....B 9
Torreblanca, 3,260...D 12
Torrecampo, 2,675....G 8
Torrecillo, 1,680.....B 9
Torrecillo de la Tiesa, 1,371.....E 6
Torre de Asperillo ...G 5
Torre de Carboneras.H 5
Torre de don Miguel, 1,570.....D 5
Torre del Campo, 5,369.....F 7
Torre del Oro.....G 5
Torre del Penon.....G 30
Torre de Mar .....H 7
Torredemborra,2,761.C 13
Torredonjimeno,9,399 G 8
Torre Encanizada...G 11
Torrejoncill, 5,420....E 5
Torrejoncillo, 1,760..E 9
Torrejon el Rubio, 883 .....E 6
Torrelaguna, 2.358....D 8
Torrelavega, 7,910....A 7
Torreloboton, 1,200...C 7
Torrelodones, 814....D 8
Torremocha, 278.....D 8
Torremocha, 1,970...E 5
Torremolinos .....H 7
Torrente, 8,520.....E 11
Torrepadre.....C 7
Torre-saudina.....C 8
Torres de Albanchez.F 9
Torres Torres, 553...E 11
Torrevieja, 7,980....G 11
Torrijos, 2,760.....E 7
Torrox, 7,030.....H 8
Torrubia del Campo, 1,353.....E 9
Tortoles, 992.....C 7
Tortosa, 25,192.....D 12
Tortuera, 780.....C 10
Tosa, 1.836.....C 14
Totana, 14.000.....G 10
Tous, 1,690.....E 11
Tragacete, 1,123.....D 10
Trahiguera, 2,931....D 12
Tras Parga, 10,680....H 4
Trebujena.....H 5
Tremp, 2,631.....B 13
Trespaderne, 820.... .B 8
Triguero, 928.....C 7
Trigueros, 5,470. ....G 5
Trillo, 840.....D 9
Triongo.....A 6
Trujillo, 10.773.....E 6
Tudela, 9,220.....B 10
Tudela de Duero,3,090C 7
Tuejar, 1,741.....E 10
Tuineje, (Canary Islands) 2,077.....
Turegano.....C 7
Turis, 4,063.....E 11
Turmiel.....C 9
Turre, 2,847.....G 9
Tuy, 11,760.....B 3

U

Ubeda, 20,500.....F 8
Ubrique, 7,110.....H 6
Ucero.....C 8
Ucieda.....A 7
Ucles, 1,239.....E 9
Ujijar, 2,944.....H 8
Ulea, 947.....F 10
Ulldecona, 6,680.....D 12
Una, 669.....D 10
Uncastillo, 2,790....B 10
Urda, 4,680.....E 8
Urdax.....A 10
Urgel .....B 13
Urraca.....D 7
Usagre, 2.785.....F 5
Ustarroz .....B 10
Utiel, 11.670.....E 10
Utrera, 15,010 .....G 6

V

Vacia Madrid.....D 8
Vadollano .....F 8
Valdeburon .....B 7
Valdecaballeros,1.064.E 6
Valdecabres.....D 9
Valdefuntes, 1.682....E 6
Valdemanco, 421.....F 7
Valdemeca, 690.....D 10
Valdemoro, 2.547....D 8
Valdepenas, 20,890..F 8
Valdepenas de Jean, 6,800.....G 8
Valdeprado, 2,710....A 7
Valderas, 3,720.....B 6
Valderobre, 3,090...D 11
Valderredible, 7,378..B 8
Valdestillas, 991.....C 7
Valencia de Alcantara, 9.150.....E 4
Valencia de don Juan, 2,320 .....B 6
Valencia del Cid, 213,530.....E 11
Valencia del Ventoso, 4,740.....F 5
Valenzuela, 2,600....G 7
Vallada, 2,820.....F 11
Valladolid, 71,066..C 7
Vallanca, 1,039.....D 10
Vall de Uxo, 8,506...E 11
Vallecas, 10,250.....D 8
Valls, 13,274.....C 13
Valmala, 314.....B 8
Valmaseda, 3,160....A 9
Valoria la Buena,1,320C 7
Valseca, 780.....D 7
Valsequillo, 1,393....F 6
Valtablado del Rio, 178 .....D 9
Valverde, 3,390.....F 5
Valverde, 210.....D 6
Valverde, 680.....B 6
Valverde, (Canary Islands) 6,060.....
Valverde de Jucar, 1,940.....E 9
Valverde del Camino, 6,640.....G 5
Valverde de Fresno, 3,890.....D 5
Valverde de Leganes, 2,900.....F 5
Valverde de Llerena, 1,921.....F 6
Vargas.....A 7
Vargas, 3.320.....C 7
Vecilla.....B 6
Vega Cervera .....B 6
Vega de Rivadeo,6,645A 5
Vega de Valdetran

INDEX OF BELGIUM

BELGIUM

PLACE POP. INDEX

Aalst (Alost) 35,603...G 4
Achel, 1,073 ..... F 6
Acoz ..... H 5
Acren ..... G 3
Adegem, 3,900 ..... F 2
Adinkerke, 3,200 ..... F 1
Aelst ..... G 6
Aelter, 7,095 ..... E 2
Aerle ..... F 6
Aerschot, 7,000 ..... G 5
Aerseele, 3,050 ..... G 2
Aertrycke, 4,478 ..... F 2
Agimont 600 ..... H 5
Aiseau ..... H 5
Aiken, 3,274 ..... G 6
Alleur ..... G 7
Alost, 35,864 ..... G 4
Alsemberg, 1,790 ..... G 4
Alveringhem, 2,963...F 1
Amay, 4,475 ..... G 6
Amberloup, 840 ..... H 7
Amel ..... H 8
Ammonines, 410 ..... H 7
Andenne, 7,770 ..... H 6
Anderlecht, 47,700...G 4
Anderlues, 9,430 ..... H 4
Andregnies ..... H 3
Andrimont, 4,359 ..... G 7
Angleur, 9,170 ..... G 7
Anhee, 765 ..... H 5
Anlier, 1,090 ..... I 7
Anloy, 490 ..... I 6
Annevoye, 650 ..... H 5
Ans, 8,780 ..... G 7
Anseghem, 3,650 ..... G 2
Anseroeuel 1,310 ..... G 2
Anthee, 860 ..... H 5
Antoing, 13,590 ..... G 2
Antwerp, 322,857...F 4
Arbre Fontaine, 740.H 7
Archennes, 2,020 ..... G 5
Ardoye, 6,300 ..... G 2
Arendonck, 4,440....F 6
Arlon, 8,523 ..... I 7
Arquennes, 2,500.....G 4
Arschot (Aerschot) 7,000 ..... G 5
Arville, 840 ..... H 6
Asch, 584 ..... F 7
Asper, 1,970 ..... G 3
Assche, 8,110 ..... G 4
Assebrouck, 2,790...F 2
Assenede, 4,795 ..... F 3
Assenois, 1,010 ..... I 6
Assesse, 1,310 ..... H 6
Ath, 11,140 ..... G 3
Athus, 2,420 ..... I 7
Attenrode ..... G 5
Attert, 2,650 ..... I 7
Aubange, 1,130 ..... I 7
Aubel, 3,050 ..... G 7
Aublain, 460 ..... H 4
Audegem, 1,850 ..... F 4
Audenarde, 6,260 ..... G 3
Audenhove ..... G 3
Auderghem, 3,277 ..... G 5
Auffe ..... H 6
Aulnois, 740 ..... H 3
Austruweel, 1,100...F 4
Austelbas, 1,685 ..... I 7
Autreppe, 480 ..... H 3
Auvelais ..... H 5
Avelghem, 3,650 ..... G 2
Avennes ..... G 6
Awenne ..... H 6
Aye, 1,030 ..... H 6
Aywaille, 4,850 ..... H 7

B

Bael ..... F 5
Baelen, 5,650 ..... F 6
Baelen Wezel, 2,780..F 6
Baesrode, 4,040 ..... F 4
Baillevre ..... H 4
Baillamont ..... I 6
Bande, 810 ..... H 6
Barbenson, 760 ..... H 4
Baronville, 210 ..... H 5
Barvaux sur Ourthe, 1,091 ..... H 7
Basecles, 4,750 ..... G 3
Bas Oha ..... G 6
Basse-Bodeux, 560...H 7
Bassevelde, 4,040 ..... F 3
Bas Silly, 2,020 ..... G 3
Bastogne, 4,040 ..... H 7
Battice, 4,060 ..... G 7
Baudour, 4,064 ..... H 3
Bauffe ..... G 3
Baulers, 810 ..... G 4
Bauwelz ..... H 4
Bavichove ..... G 2
Beaumont, 3,030 ..... H 4
Beauraing, 2,020 ..... H 5
Beckerzeel, 324 ..... G 4
Becklers, 1,320 ..... G 2
Becquevoort ..... G 5
Beeringen, 1,570 ..... F 6
Beernem, 5,050 ..... F 2
Beersel, 2,060 ..... G 4
Beersse ..... F 5
Beevendrecht ..... F 4
Beho, 1,520 ..... H 7
Belcele ..... F 4
Bellem, 2,170 ..... F 2
Beloeil, 2,730 ..... G 3
Ben ..... G 6
Bende, 410 ..... H 6
Benzet ..... G 5
Berchem, 15,503 ..... G 2
Berchem, 5,249 ..... F 4
Bergh ..... G 5
Berlaer, 5,050 ..... F 5
Bernissart, 1,974 ..... H 3
Bersillies ..... H 4
Bertogne, 910 ..... H 7
Bertree ..... C 6
Bertria ..... I 6
Bertrix, 3,030 ..... I 6
Berzee, 310 ..... H 4
Beveren, 8,680 ..... F 4
Beverloo, 1,140 ..... F 6
Beverst ..... G 6
Blerbeek, 3,435 ..... G 5
Bierges ..... G 5
Biesme ..... H 5
Bievene, 4,040 ..... G 3
Bievre, 910 ..... I 6
Bihain, 1,410 ..... H 7
Bilsen, 3,500 ..... G 7
Binche, 10,200 ..... H 4
Binenom ..... G 5
Bixschote, 960 ..... G 1
Blandain, 2,503 ..... G 2
Blankenberghe, 5,050.F 2
Blaton, 4,040 ..... G 3
Blaugies, 1,460....H 3
Bleharies ..... G 2
Bleid, 1,220 ..... I 7
Bloemendael ..... F 2
Bocholt ..... F 7
Boelhe ..... G 6
Boesinghe, 2,181..... G 1
Bohan ..... I 5
Bois, 990 ..... H 6
Boitshoucke ..... F 1
Bolland ..... G 7
Bomal ..... G 5
Bomal, 550 ..... H 7
Bombaye ..... G 7
Boninne, 640 ..... H 5
Boom, 15,990 ..... F 4
Borgerhout, 40,100...H 6
Borlon, 520 ..... H 6
Bornhem, 6,170 ..... F 4
Boorsbeek ..... F 4
Borsheim ..... G 7
Bouillon, 2,760 ..... I 6
Boulez ..... G 5
Bourg Leopold, 3,309. F 6
Bouriers ..... H 4
Bourseigne, 410 ..... H 5
Boussolt ..... H 4
Bousu, 11,020 ..... H 3
Bouvigne, 1,000 ..... H 5
Bouwel ..... F 5
Bovigny, 1,400 ..... H 7
Brages ..... G 4
Braine l'Allend, 71,211 G 4
Braine-le-Comte, 8,790 G 4
Branchon, 370. ..... G 5
Bras ..... H 7
Brasschaet, 4,230..... F 4
Brecht, 3,550 ..... F 5
Bree, 3,230 ..... F 7
Breedene, 4,291..... F 1
Brielen ..... G 1
Bruges, 53,489..... F 2
BRUSSELS, 685,268 ..... G 4
Bry, 410 ..... G 5
Budingen, 3,130 ..... G 6
Buggenhout, 5,236..... G 4
Buissonville, 470..... H 6
Burdinne ..... G 6
Bure, 720 ..... H 6
Burst ..... G 3
Bury ..... G 3
Butgenbach ..... H 8
Buzet ..... G 4

C

Calcken, 5,490 ..... F 3
Calmpthout, 4,160..... F 4
Camp de Wyckmael..F 6
Capellen ..... F 4
Cappellen, 3,489..... F 4
Caprycke, 3,569 ..... F 3
Carnieres, 6,848..... H 4
Casteau, 2,156..... G 4
Castre ..... G 4
Cells, 1,410 ..... G 2
Cerfontaine ..... H 4
Ceroux ..... G 5
Champlon, 900..... H 7
Chapelle-lez-Herlaimon, 5,592 ..... H 4
Charleroi, 28,011..... H 4
Chateau ..... H 8
Chatelet, 12,066..... H 5
Chatelineau, 10,188...H 5
Chatillon ..... I 7
Cheluwe, 4,345..... G 2
Chenee, 8,570 ..... G 7
Cheratte, 2,680..... G 7
Chievres, 3,300..... G 3
Chimay, 3,520..... H 4
Chiny, 1,084 ..... I 6
Clergnon, 2,750..... H 6
Cney, 4,720 ..... H 6
Claviere, 1,170..... H 6
Clemskerke, 1,380.... F 2
Clercken, 5,370..... G 1
Cluysen, 1,580..... F 3
Commines ..... G 1
Conneux, 520 ..... H 6
Contich, 5,130..... F 4
Corbais ..... G 5
Corbion, 1,100..... I 6
Cordes, 400 ..... G 3
Cornimont ..... I 5
Corroy ..... G 5
Cortemarck, 4,860.... F 2
Cortessem ..... G 6
Cosen ..... G 6
Couckelaere, 5,530.... F 1
Couillet, 11,680..... H 4
Courcelles, 15,540.... H 4
Coursel, 2,370..... F 6
Courtrai, 36,885 ..... G 2
Court Saint Etienne, 3,532..... G 4
Couvin, 2,950..... H 4
Coyde ..... F 1
Crainhem, 1,119..... G 4
Crombek ..... G 1
Crupet, 600..... H 5
Cruybeke, 3,880..... F 4
Cruyshautem, 5,980..G 3
Cuesmes, 8,469..... H 3
Custinne ..... H 6

D

Dacknam, 770..... F 3
Dadizeele, 2,180 ..... G 2
Dailly ..... H 4
Damme, 553..... F 2
Dampicourt, 640..... I 6
Dampremy, 8,941.... H 4
Dave, 730 ..... H 5
Daverdisse, 340..... H 6
Deerlyck, 5,480..... G 2
Den Abeele..... G 1
Denderbelle..... F 4
Denderleeuw, 3,490...G 4
Dendermonde, 9,820. F 4
Denderwindeke, 3,280G 4
Denee..... H 5
Desschel, 2,240..... F 6
Desteidonck, 1,300.... F 3
Deurne, 8,580..... F 6
Deynze, 5,050..... G 3
Dickelvenne, 1,780.... G 3
Dieghem, 2,810..... G 4
Diepenbeek, 4,070.... G 6
Diest, 8,531..... G 6
Dilbeek, 2,630..... G 4
Dilsen..... F 7
Dinant, 7,620..... H 5
Dison, 13,271..... G 7
Dixmude, 4,040..... F 1
Doel, 2,280..... F 4
Donck, 780..... G 6
Doorn..... F 4
Dothain..... G 7
Dour, 11,320..... H 3
Dranoutre..... G 1
Drehance, 430..... H 5
Dudzeele, 2,100..... F 2
Duffel, 6,560..... F 5
Duras..... G 6
Durbuy, 700..... H 6

E

Eben..... G 7
Eccaussinnes, 8,080.... G 4
Edeghem, 1,820..... F 4
Edecheren, 5,050..... F 4
Eecloo, 13,010..... F 2
Eenaeme..... G 3
Eghezee..... G 5
Eijsden..... G 7
Elderen..... G 7
Eleron..... G 7
Elewyt, 1,475..... G 4
Ellezelles, 5,581..... G 3
Elsenborn..... H 8
Elst..... G 3
Emptinne..... H 6
Enghien, 4,540..... G 4
Englis..... G 6
Ensival, 6,880..... G 7
Erbiseoul, 1,080..... G 3
Ere..... G 2
Erembodegem, 4,343..G 4
Erezee, 812..... H 7
Erneton..... H 5
Ernage, 810..... G 5
Ernonheld, 210..... H 7
Erquelinnes, 2,360.... F 3
Ertvelde, 3,310..... F 3
Ertvelde..... F 3
Esneux, 3,220..... G 7
Espierres..... G 2
Esschene, 4,670..... F 4
Etalle, 1,573..... I 7
Ethe, 1,830..... I 7
Etterbeck, 17,994..... G 4
Eupen, 15,036 ..... G 8
Everbecq, 3,925..... G 3
Evere, 2,786..... G 4
Evergem, 7,900..... F 3
Evrehaille, 880..... H 5
Exaerde, 5,050..... F 3
Exel, 1,590..... F 6
Eyne, 3,100 ..... G 3

F

Fagnolle, 250..... H 5
Falaen, 820..... H 5
Falmagne..... H 5
Faymonville..... H 8
Fauvillers, 1,220..... I 7
Felenne, 9,740..... H 5
Fexhe, 680..... G 6
Flamierge, 1,360..... H 7
Flemalle ..... G 6
Fleurus, 6,090..... H 5
Flobecq, 5,250..... G 3
Floreffe, 2,840..... H 5
Florennes, 2,640..... H 5
Florenville, 1,967..... I 6
Flostoy, 930 ..... H 6
Foix ..... G 5
Fontaine l'Evecque, 5,710..... H 4
Fontenoy, 830..... G 2
Forest, 5,885..... G 4
Foret ..... G 4
Foret, 2,680..... G 7
Forriere, 1,020..... H 6
Forville..... G 5
Fosse, 3,480..... H 5
Fosse, 860..... H 7
Fouron..... G 7
Foy ..... H 7
Fraire, 1,060..... H 5
Frameries, 11,180.... H 3
Francorchamps, 910..H 7
Froid Chapelle..... H 4
Froidmont..... G 2
Fumal, 930..... G 6
Furfooz..... H 5
Furnes, 5,890..... F 1

G

Gamerage, 2,490..... G 3
Ganshoren, 2,098..... G 4
Gavere..... G 2
Gedinne, 840..... I 5
Geest..... G 5
Geetz Bietz, 747..... G 6
Gelbreese..... G 5
Gembleux, 4,260..... G 5
Genappe, 2,090..... G 4
Genck, 2,650..... G 6
Genly ..... H 3
Gentbrugge, 8,262.... F 3
Geneval ..... G 4
Gerouville, 1,075..... I 6
Gerpinnes, 2,240..... H 5
Geeve, 2,070..... H 6
Gheel, 13,470..... F 5
Ghent, 165,655..... F 3
Ghislenghien, 710.... G 3
Ghistelles, 3,580..... F 1
Ghlin, 6,340 ..... H 3
Gibecq..... G 3
Gierle, 1,210..... F 5
Gilly, 22,820..... H 4
Gingelom, 1,280..... G 6
Givet, 7,010..... H 5
Givry, 1,920 ..... H 4
Glabais, 800 ..... G 4
Glons, 2,700 ..... G 7
Gochenee, 380..... H 5
Godinne, 320 ..... H 5
Gosselies, 9,890..... H 4
Gossoncourt ..... G 5
Gouvy..... H 7
Goyer..... G 6
Gozee, 1,740..... H 4
Graide, 820..... I 6
Grammene..... G 2
Grammont, 12,110.... G 3
Grand Bigard, 862.... G 4
Grand Halleux, 1,204.H 7
Grand Han..... H 6
Grand Reng..... H 4
Grandrieux, 810..... H 4
Granglise ..... G 3
Grasen..... G 6
Grembergen, 3,010...F 4
Grez, 2,600..... G 5
Grimbergen, 3,500....G 4
Grivegnee, 10,650.... G 7
Groenendael..... G 4
Gruytrode..... F 7
Gysenzeele..... G 3

H

Habay la Neuve, 1,800. I 7
Habay la Vieille, 961..I 7
Haccourt..... G 7
Hachy, 1,840..... I 7
Haeght, 2,502..... G 5
Haekendover ..... G 5
Haelen, 2,400..... G 6
Haeltert..... G 3
Haeren, 1,445 ..... G 4
Haid ..... H 6
Hal, 21,490..... G 4
Halanzy, 2,230..... I 7
Halle, 830..... F 5
Halle..... G 6
Halmael, 250..... G 6
Ham, 1,883..... H 4
Hamme, 13,880..... F 4
Hamoir, 1,060..... H 7
Hamois, 1,451..... H 6
Hamont, 2,620..... F 7
Hannut, 2,040..... G 6
Hansbeke, 2,090..... F 3
Harchies, 1,550..... H 3
Hargimont, 635 ..... H 6
Harlebeke, 7,450..... G 2
Harmignies..... H 4
Harze, 1,200..... H 7
Hasselt, 15,390..... G 6
Hastiere, 860..... H 5
Hatrival, 620..... H 6
Hautem..... G 3
Havelange, 1,590..... H 6
Haversin, 960..... H 6
Hechtel, 1,480..... F 6
Heel..... F 6
Heer..... H 5
Hees ..... G 7
Heestert, 2,207..... G 2
Heinsch, 1,910..... I 7
Hekelghem, 2,440..... G 4
Helchteren, 790..... F 6
Hemptinne..... G 5
Henripont, 420..... G 4
Heppen ..... F 6
Herbesthal..... G 8
Herbeumont, 1,290.... I 6
Herck ..... G 6
Herck la Ville, 2,700..G 6
Herderen, 650..... G 7
Herent, 5,470..... G 5
Herenthals, 7,390..... F 5
Herenthout ..... F 5
Herinnes, 1,910..... G 2
Herinnes, 3,540..... G 4
Heron, 1,150..... G 6
Herseaux ..... G 2
Herselt, 4,822..... F 5
Herstal, 18,370..... G 7
Herten, 1,100..... G 6
Herve, 4,810..... G 7
Herzeele, 2,175..... G 3
Henle, 4,173..... C 2
Heure..... H 6
Hever..... G 5
Heverle, 6,510..... G 5
Hevillers, 880..... G 5
Heyd, 900..... H 7
Heyd..... H 7
Heyst, 3,460..... F 2
Heyst-op-den Berg, 6,250..... F 5
Hingene..... F 4
Hives, 500..... H 7
Hoboken, 13,000..... F 4
Hodimont, 5,073..... G 7
Hodister ..... H 6
Hody..... H 6
Hoeselt, 2,285..... G 6
Hoeylaert ..... G 4
Hogne..... H 6
Hollain, 1,470..... G 2
Hollange, 920..... I 7
Hollebeke, 840..... G 1
Holsbeek, 1,460..... G 5
Hombeek, 2,320..... F 4
Hompre, 1,030..... I 7
Honnay..... H 6
Hontvenne..... F 5
Hooglede, 4,614..... G 2
Hoogstracten, 2,730..F 4
Horrues, 2,700..... G 4
Hotton, 1,410..... H 6
Houdeng, 6,051..... H 4
Houdremont, 310..... I 5
Houffalize, 1,450..... H 7
Hougaerde, 4,170..... G 5
Houthaelen, 1,480.... F 6
Houthem, 1,460..... F 1
Houyet, 1,106..... H 5
Hove..... F 4
Hoves..... G 4
Hulste, 2,520..... G 2
Humbeek, 1,900..... G 4
Hundelgem ..... G 3
Huy, 14,486..... G 6

I

Ichteghem, 4,507..... F 1
Idderzem ..... G 4
Idegem ..... G 3
Incourt ..... G 5
Ingelmunster, 6,490..G 2
Iseghem, 12,290..... G 2
Iteghem, 2,100..... F 5
Itterbeek, 898..... G 4
Ixelles, 45,409..... G 4
Izel, 1,900..... I 6

J

Jabbeke, 1,860 ..... F 2
Jalhay, 2,040..... G 7
Jallet, 230..... H 6
Jambes, 3,883..... H 5
Jamioulx, 938..... H 4
Jamoigne, 1,300..... I 6
Jauche, 1,440..... G 5
Jemelle, 1,950..... H 6
Jemeppe, 10,530..... G 7
Jemeppe, 3,290..... H 5
Jemmapes, 12,890.... H 3
Jeneffe..... G 6
Jette, 10,680..... G 4
Jodoigne, 4,040..... G 5
Julemont..... G 7
Jumet, 26,250..... H 4
Jupille, 4,561..... G 7
Juseret, 1,256..... I 7

K

Kain, 2,568..... G 2
Keerbergen..... G 5
Kemmel..... G 1
Kenraedt..... G 7
Kerkom..... G 5
Kermpt, 680..... G 6
Kessel, 2,410..... F 5
Kessel-Loo, 3,115.... G 5
Kessenich, 750..... F 7
Keyem..... F 1
Kieldrecht, 2,290..... F 4
Klein-Gooreyend..... F 5
Knesselaere, 4,475.... F 2
Kockelberg, 6,272.... G 4
Koninxheim..... G 6

L

La Bouveries, 6,552...H 3
La Blusslere..... H 4
Laeken, 25,289..... G 4
La Gleize..... G 3
Lahamaide..... G 4
La Louviere, 14,257...H 4
Lamorteau, 880..... I 6
Lanaken, 3,230..... G 7
Landen, 2,740..... G 6
Laneffe, 736..... H 4
Langdorp, 2,290..... G 5
Langhemarcq, 7,355...G 2
Lanklaer, 530..... F 7
La Plnte..... G 3
Laplaigne, 1,520..... G 2
La Reid, 1,800..... H 7
La Roche, 2,080..... H 7
Latour, 540..... I 7
Lautin..... G 7
Lauwe..... G 2
Lavacherie, 450..... H 7
Leau, 2,160..... G 6
Lebbeke, 7,780..... G 4
Lede, 5,650..... G 3
Ledeberg, 14,390..... F 3
Ledeghem, 3,630..... G 2
Leerne, 1,930..... F 3
Lecuw Saint Pierre, 5,940..... G 4
L'Eglise, 790..... H 7
Leignon, 1,610..... H 6
Lembecq, 4,410..... H 6
Lendelede, 3,720..... G 2
Lens, 2,280..... G 3
Lens, 1,150..... G 6
Les Riezes..... I 4
Lessines, 9,870..... G 3
Les Tailles..... H 7
Le Touquet..... G 1
Leugnies, 460..... H 4
Leupegem..... G 3
Leuth..... G 7
Leuze, 6,168..... G 3
Leval, 4,980..... H 4
Leysele..... G 1
Libin, 1,242..... I 6
Libramont, 740..... I 6
Lichtaert, 1,720..... F 5
Lichtervelde, 6,638.... F 2
Liege, 166,697..... G 7
Lierde..... G 3
Lierneux, 3,080..... H 7
Lierre, 22,870..... F 5
Liers..... G 7
Ligne, 1,120..... G 3
Ligney..... G 6
Ligny, 1,850..... G 5
Lille, 1,170..... F 5
Lille..... F 6
Lillo, 1,620..... F 4
Limal, 2,280..... G 5
Limbourg, 4,805..... G 7
Limerle, 1,510..... H 10
Limont..... G 6
Lincent, 1,480..... G 6
Linckhout..... G 6
Lippeloo..... F 4
Lisseweghe, 1,200.... F 2
Live..... H 5
Lobbes, 3,823..... H 4
Lodelinsart, 7,599..... H 4
Loenhout, 1,900..... F 5
Lokeren, 21,200..... F 3
Lombise..... G 3
Lommel, 4,660..... F 6
Londerzeel, 5,100.... F 4
Longchamp..... G 5
Longchamps, 1,410...H 7
Longlier, 1,400..... I 6
Longueville..... G 5
Longwilly, 1,200..... H 7
Loo, 1,820..... G 1
Lootenhulle, 3,180.... F 2
Looz, 2,440..... G 6
Lophem, 1,436..... F 2
Lorce, 510..... H 7
Loth, 1,000..... G 4
Louvain, 42,180..... G 5
Louveignez, 1,940..... G 7
Lovenjoul ..... G 5
Lowalge ..... G 6
Lubbeek, 3,110..... G 5
Lummen, 3,230..... G 6
Lustin, 1,160..... H 5

M

Machelen, 1,840..... G 4
Macon..... H 4
Maderen..... F 4
Maeseyck, 4,600..... F 7
Maille ..... G 3
Mainvault, 2,015..... G 3
Maldegem, 10,100..... F 2
Malempre, 310..... H 7
Malines, (Mechlin) 59,735..... F 4
Malmedy, 4,720..... H 8
Manderfeld..... H 8
Malonne, 2,916..... H 5
Malvoisen, 310..... H 5
Manage, 3940..... G 4
Marbais, 2,100..... G 5
Marbehan, 1,304..... I 7
Marche, 3,610 ..... H 6
Marchienne-Au-Pont 15,157..... H 4
Marchiennes Zone, 15,603..... H 4
Marchin, 5,830..... H 6
Marchoyelette..... G 5
Marcinelle, 11,187.... H 4
Marcourt, 1,042..... H 7
Marenne, 640..... H 6
Marlembourg, 1,006.. H 5
Marloie..... H 6
Martelange, 1,670..... I 7
Martousin ..... H 5
Masbourg, 400..... H 6
Maulde..... G 3
Mechelen, 1,560..... G 7
Mechlin, (Malines) 59,869..... F 4
Meerbeek, 1,520..... G 5
Meerhout, 4,620..... F 6
Meerle, 1,430..... F 5
Meir..... F 5
Meire..... G 3
Meirelbeke, 3,100.... G 3
Meix ..... I 6
Melden, 1,480..... G 2
Melle, 2,317..... F 3
Melle, 5,010..... G 5
Mellery, 620..... G 4
Mellet..... H 7
Melleir, 840..... I 6
Melreux..... H 6
Melsbroeck, 1,239..... I 7
Menin, 18,790..... G 2
Merbes Saint Marie... H 4
Merchem, 5,320..... G 3
Merckem, 3,629..... G 1
Merplax Colony..... F 5
Merxen, 11,760..... F 4
Merxplas, 5,050..... F 5
Messancy, 2,020..... I 7
Messines, 1,470..... G 1
Mettet, 4,040..... H 5
Meulebeke, 9,270..... G 2
Meuwen..... F 7
Meyerode..... H 8
Middelbourg, 1,010... F 2
Middelkerke, 2,240.... F 1
Miecret, 750..... H 6
Mignault..... G 4
Mirwart, 1,330..... H 6
Moeu..... G 2
Moerbeke, 5,305..... F 3
Moere, 1,200..... F 1
Moeren..... F 1
Moerkerke..... F 3
Moerzeke, 1,520..... F 4
Moircy..... I 6
Molenbeek, 50,204.... G 5
Molen Beersel..... F 7
Moll, 7,570..... F 6
Momignies, 2,120..... H 4
Monceau, 350..... I 5
Mons, 26,749..... H 3
Montaigu, 3,490..... G 5
Montbliard, 460..... H 4
Montignies..... G 3
Montignies-sur Sambre 14,945..... H 4
Mont-le-Ban, 850..... H 7
Mont Saint Amand 10,836..... F 3
Mont Saint Jean..... G 4
Montzen, 2,090..... G 7
Moorseele, 5,050..... G 2
Moorsel..... G 4
Moorslede, 7,070..... G 2
Morsnet, 1,027..... G 7
Morhet, 730..... I 7
Moiralme, 1,858..... H 5
Morkhoven, 610..... F 6
Morlanwelz, 7,307..... H 3
Mormont, 850..... H 7
Mouscron, 19,800..... G 2
Mousty ..... G 5
Mouzaive, 120. ..... I 5
Mozet..... H 5
Muno, 1,588..... I 6
Munsterbilsen..... G 7
Musson, 1,780..... I 7
Muysen..... G 6

N

Naast, 1,920..... G 4
Nalinnes, 2,300..... H 4
Nameche, 1,330..... H 6
Namur, 31,681..... H 5
Nandrin, 1,220..... G 6
Naninne..... H 5
Naome..... I 6
Nassogne, 1,140..... H 6
Natoye, 1,122..... H 6
Nazareth, 5,497..... G 3
Nechin..... G 2
Nederbrakel, 1,140...G 3
Nederhassult..... G 5
Neerglabeek, 230..... F 6
Neerlinter, 2,566..... G 7
Neerwinden, 524..... G 6
Neerysscche..... G 6
Neth..... G 5
Neufchateau, 2,310.... I 3
Neuville..... H 4
Neuville..... G 6
Nevele, 3,530..... F 3
Niel, 7,380..... F 4
Niel..... G 6
Nieuport, 3,690..... F 1
Nieumunster, 520..... F 2
Nimy, 2,894..... H 3
Ninove, 7,780..... G 4
Nismes, 1,210..... H 5
Nivelles, 11,750..... G 4
Niverlee..... H 5
Noire Fontaine..... I 6
Noiseux..... H 6
Noorderwyck..... F 6
Noseghem, 810 ..... G 4
Noville, 1,800..... H 7
Nukerke, 2,250..... G 3
Nylen, 2,730..... F 5

O

Obaix, 1,340..... G 4
Obigies..... G 2
Ochamps, 750..... I 6
Odelgne..... H 7
Oedelem, 5,560..... F 2
Oetingen, 1,850..... G 4
Oevel..... F 5
Offagne, 590..... I 6
Ohey, 1,150..... H 6
Olgnie, 1,740..... H 5
Okegem..... G 4
Olive..... H 4
Olley..... H 5
Ollignies ..... G 3
Olmen, 1,550 ..... F 6
Onhaye, 620 ..... H 5
Onoz..... H 5
Oostacker, 4,773..... F 3
Oostcamp, 6,750..... F 2
Oostduynkerke ..... F 1
Oosterzeele, 3,090.... G 3
Oostham..... F 6
Oostkerke, 1,110..... F 1
Oostmalle, 1,325..... F 5
Oostroosebeke, 4,212.G 2
Oostvleteren..... G 1
Opglabeek, 920..... F 7
Ophain, 1,620..... G 4
Opitter, 590 ..... F 7
Opoeteren, 790..... F 7
Opont, 630 ..... I 6
Opwyck, 4,730..... G 4
Orchimont, 400..... I 5
Orderen..... G 6
Ordigen ..... I 6
Orgeo, 1,314..... H 7
Ortho..... F 1
Ostende, 45,973..... G 6
Othee ..... G 5
Ottenbourg ..... G 5
Ottignies, 2,270..... G 5
Oudenarde, 6,260.... G 3
Ougree, 13,310..... G 7
Oupeye, 1,460..... G 7
Ourthe..... H 7
Outrelouxhe..... G 6
Overmeire, 3,710..... F 3
Overpelt, 2,970..... F 6
Overrepen..... G 6
Overyssche, 5,830.... G 4

P

Pael, 2,490..... F 6
Paille ..... H 6
Paliseul, 1,504..... I 6
Paricke, 810..... G 3
Passchendaele, 3,530..G 1
Paturages, 10,920..... H 3
Pecq, 2,230..... G 2
Peer, 2,580..... F 6
Peissant, 750..... H 4
Pepinghen ..... G 4
Pepinster, 2,950..... G 7
Peronnes..... H 4
Peruwelz, 888 ..... G 3
Pervyse, 1,400..... F 1
Perwez, 2,770 ..... H 6
Perwezl..... G 5
Pesche..... H 4
Petegem..... G 3
Petit Brogel, 320..... F 6
Petite Chapelle, 210... I 4
Peuthy, 843..... G 4
Philippeville, 1,377...H 5
Pietrain, 1,210..... G 5
Pietrebais..... G 5
Pirange, 490..... G 6
Pitthem, 5,450..... G 2
Plasschendael..... F 1
Ploegsteert, 3,466.... G 1
Poel Cappelle..... G 1
Poix..... H 6
Polleur, 1,860 ..... G 7
Pondrome ..... H 6
Poperinghe, 12,650... G 1
Poppel, 810..... F 6
Porcheresse, 300..... I 6
Poucques..... F 2
Poulseur, 798..... G 7
Profondeville..... H 5
Proven..... G 1
Puers, 4,240..... F 4
Pulderbosch..... F 5
Pulle..... F 5
Pussemange ..... I 5
Putte, 4,590 ..... F 5

Q

Quaregnon, 14,361....H 3
Quartes ..... G 2
Quenast..... G 4
Quevy..... H 3
Quieyrain, 3,840..... H 3

R

Raevels ..... F 6
Ragne..... H 4
Ramet, 4,020 ..... G 6
Ramillies, 810..... G 5
Rance, 1,780..... H 4
Rebaix..... G 3
Rechem..... G 2
Recht ..... H 8
Reckheim, 1,660..... G 7
Recogne ..... I 6
Reeth ..... F 4
Remagne, 520..... I 6
Renaix, 20,290..... G 3
Rendeux, 1,235 ..... H 6
Renicourt..... G 6
Reninghe, 1,880 ..... G 1
Reninghelst, 2,460.... G 1
Reppel, 340..... F 7
Ressegem ..... G 3
Resteigne, 650..... H 6
Rethy, 2,700..... F 6
Reuland, 2,160..... H 8
Reves ..... G 4
Rhisne, 1,280..... G 5
Rivage..... H 7
Rochefort, 3,030..... H 6
Rochehaut..... I 6
Rocourt, 968..... G 7
Roeulx, 3,010..... H 4
Rognee ..... H 4
Roisin, 1,800..... H 3
Rolleghem ..... G 2
Roloux..... G 6
Roly, 270..... H 5
Romedenne..... H 5
Rongy, 1,540..... G 2
Ronquieres..... G 4
Roosbeek, 800..... G 5
Rosee 890..... H 5
Rosieres, 610..... G 5
Rosmeer ..... G 7
Rossignol, 900..... I 6
Rothem, 1,200..... F 7
Rotheux ..... G 6
Roulers, 25,000..... G 2
Roux, 8,840..... H 4
Roy, 900..... H 6
Ruddervoorde, 5,350..F 2
Rulles, 1,170..... I 7
Rumbeke, 6,058..... G 2
Rumes, 2,881..... G 2
Rumpst, 4,220..... F 5
Rupelmonde, 3,310... F 4
Ruyea..... G 2
Ruysbroeck, 4,370.... G 4
Ruysselede, 6,744..... F 2
Ryckevorsel..... F 5

S

Saffelaere, 3,600..... F 3
Saint Cecile, 1,433..... I 6
Saint Georges, 5,925..F 2
Saint Gerard, 1,777...H 5
Saint Ghislain, 4,450..H 3
Saint Gilles, 41,948...G 4
Saint GillesWaes, 5,100F 4
Saint Hubert, 3,180..H 6
Saint Jean, 350..... G 1
Saint Jose-ten-Noode, 27,709..... G 5
Saint Lambert..... H 5
Saint Laurent, 3,550..F 3
Saint Leger, 2,130..... I 7
Saint Marie..... I 7
Saint Marie Chavigny. I 6
Saint Medard, 690..... I 6
Saint Michel ..... F 2
Saint Nicholas, 6,547. G 7
Saint Nicholas, 34,272.F 4
Saint Paul, 2,480..... F 4
Saint Pierre, 600..... F 2
Saint Pierre, 1,089.... I 6
Saint Remy..... G 5
Saint Sauveur, 2,257.. G 3
Saint Serval, 3,212.... G 5
Saint Trond, 14,500.. G 6
Saint Vaast, 5,657.... H 4
Salm Chateau ..... H 7
Samart, 180 ..... H 5
Samree, 970..... H 7
Santvliet, 2,660..... F 4
Sart, 2,510..... G 7
Sart ..... H 7
Sart Custinne..... I 5
Sauveniere..... G 5
Saventhem, 2,938..... G 4
Schaerbeek, 52,692... G 4
Schaffen..... F 6
Schendelbeke, 1,289.. G 3
Schoenberg..... H 8
Schoore, 430..... F 1
Schooten, 2,294..... F 4
Seeverghem..... G 3
Selilles, 2,825..... G 6
Seloignes, 1,440..... H 4
Selzaete, 5,241..... F 3
Sempst, 7,241 ..... G 4
Seneffe, 5,083..... G 4
Senzeille..... H 5
Seraing, 37,274..... G 7
Sibret, 1,210..... I 7
Sichem, 3,080..... F 6
Silenreux, 1,050..... H 4
Sinay, 4,920 ..... F 4
Sivry, 3,315..... H 4
Sleydinge, 5,470..... F 3
Slype, 1,420..... F 1
Snaeskerke, 830..... F 1
Soheit..... H 6
Sohier, 440..... H 6
Soignies, 11,600..... G 4
Sombreffe ..... G 5
Somergem, 5,910..... F 3
Somme ..... H 6
Soree, 550..... H 6
Sottegem, 4,170..... G 3
Soulme ..... H 5
Sourbrodt..... H 8
S. Vith..... H 8
Soy, 1,156..... H 7
Spa, 8,210 ..... H 7
Sprimont, 4,220..... G 7
Stabroeck, 3,407..... F 4
Staden, 5,390 ..... G 1
Stathille..... F 2
Stave..... H 5
Stavele, 1,270..... G 1
Stavelot, 4,960..... H 7
Steenkerke, 720..... G 4
Steenockerzeel, 1,926..G 4
Stekene, 7,570..... F 4
Sterrebeek, 1,530..... G 4
Stevoort, 1,060 ..... G 6
Stockroy, 590..... G 6
Stoumont, 610..... H 7
Stree ..... H 6
Strombeek ..... G 4
Strombeek-Bever, 1,261 ..... G 4
Sugny, 1,088..... I 5
Suxy, 750..... I 6
Sweveghem, 4,482.... G 2
Swevezeele, 5,440.... F 2

T

Tamines, 4,500..... H 5
Tamise, 12,580..... F 4
Tavier, 1,230..... H 6
Tavier, 790..... G 5
Tavigny, 1,370..... H 7
Teillin, 730 ..... H 6
Templeuve, 3,415.... G 2
Tenneville, 1,087..... H 7
Termes, 380..... I 6
Termonde (Dendermonde), 9,820..... F 4
Ternath ..... G 4
Tervueren, 3,650..... G 5
Tessenderloo, 4,220... F 6
Testelt, 1,400..... F 5
Theux, 5,720..... G 7
Thiaumont..... I 7
Thielen, 1,080..... F 5
Thielt, 11,020..... G 2
Thieusies..... G 4
Thildonck..... G 5
Thirimont..... H 4
Thisnes, 1,351..... G 6
Thollenbeek, 2,420....G 3
Thommen..... H 8
Thourout, 10,250..... F 2
Thuilles, 2,010..... H 4
Thuin, 6,120..... H 4
Thulin, 270..... H 3
Thumaide..... G 3
Thyle Cnateau, 1,681..H 4
Thyne..... H 5
Tieghem..... G 2
Tiff, 2,710..... G 7
Tilleur, 6,120..... G 7
Tillier..... G 5
Tilly..... G 5
Tintange, 620..... I 7
Tirlemont, 17,990..... G 5
Toernich..... I 7
Tohogne, 1,555..... H 7
Tongerloo..... F 7
Tongerloo, 2,070..... F 5
Tongres, 9,240..... G 6
Torgny, 530..... I 6
Torwayne..... H 6
Tourinne..... G 5
Tournai, 35,618..... G 2
Tremeloo, 2,210..... G 5
Trois Ponts..... H 7
Tronchiennes, 5,096... F 3
Tubize, 5,500..... G 4
Turnhout,

INDEX OF NETHERLANDS

NETHERLANDS

PLACE POP. KEY

Aal-meer, 5,000 ..... D 5
Aalst, 620 ..... F 6
Aalten, 7,500 ..... E 8
Aane ..... C 9
Aanerveen ..... C 9
Aardenburg, 2,000 ... F 2
Aarlanderveen, 3,600. D 5
Aarle ..... E 7
Abberbroek, 656 ..... E 4
Abkaude, 1,600 ..... D 5
Achlun ..... B 6
Acht ..... F 6
Adorp, 1,350 ..... B 9
Aduard, 2,092 ..... B 8
Aerdt ..... E 8
Afferden ..... E 7
Aljen ..... E 8
Akersloot, 1,035 ..... C 5
Akkerwoude ..... B 7
Akkrum, 1,800 ..... B 7
Alblasserdam, 5,340 .. E 5
Alem, 1,320 ..... E 6
Alfem ..... D 5
Alkemade, 4,349 ..... D 4
Alkmaar, 24,097 ..... C 5
Almelo, 7,388 ..... D 9
Almenum, 830 ..... B 6
Almkerk, 1,760 ..... E 5
Alphen, 4,710 ..... E 6
Alphen, 1,760 ..... F 5
Alphen Oosterwijk ... E 5
Altforst ..... E 7
Altveen ..... C 8
Altweert ..... F 7
Amelde, 1,500 ..... E 5
Amerongen, 2,610 .... D 6
Amerstfoort, 31,043 .. D 6
Amerzoden, 2,108 .... E 6
Amstelveen ..... D 5
Amstenrade, 500 ..... E 5
Amsterdam, 642,162 ..... D 5
Andel, 930 ..... E 6
Andijk, 2,555 ..... C 6
Angeram ..... E 6
Angerlo, 2,180 ..... E 8
Anjum ..... B 8
Anlo, 3,650 ..... B 9
Anna Paulowna, 2,838. C 5
Annemulden ..... F 8
Ansen ..... C 8
Apeldoorn, 47,807 .... D 7
Appelsche, 1,900 ..... C 8
Appeltern, 3,030 ..... E 7
Appingedam, 4,390 ... B 9
Arcen, 2,050 ..... F 8
Arkel, 816 ..... E 6
Arnhem, 70,714 ..... E 7
Arum ..... B 6
Assen, 11,300 ..... C 9
Assendelft, 3,483 ..... D 5
Asten, 3,540 ..... F 7
Austerlitz ..... D 6
Avereest, 6,590 ..... C 8
Axel, 4,380 ..... F 3
Baard, 5,800 ..... B 7
Baarland, 720 ..... F 3
Baarle, 2,160 ..... F 5
Baarle Nassau, 2,173 .. F 5
Baarloos ..... F 8
Baarn, 6,043 ..... D 6
Baexem, 710 ..... F 7
Balfo, 2,590 ..... B 9
Bakel, 1,670 ..... E 7
Bakhuizen ..... C 6
Backkoveen ..... B 8
Balk ..... C 7
Ballum, 410 ..... B 7
Barendrecht, 3,210 .... E 5
Barneveld, 7,920 ..... D 7
Barreveld ..... B 9
Barsbeek ..... C 8
Barsingerhorn, 2,080 . C 5
Batenburg, 580 ..... E 7
Bathman, 1,420 ..... D 8
Bavel ..... E 5
Bedum, 4,930 ..... B 9
Beek, 2,795 ..... E 8
Beak, 1,556 ..... G 7
Beek ..... E 5
Beekbergen ..... D 7
Beemster, 4,440 ..... C 5
Beers ..... E 7
Beerta, 4,160 ..... B 9
Beetsterzwaag, 1,010 .. B 8
Beijerland ..... E 4
Beilen, 4,910 ..... C 9
Bellingewolde, 4,460 .. B 9
Bemmel, 5,810 ..... E 7
Benil ..... C 3
Bennebroek, 979 ..... D 5
Benningen ..... D 9
Benschop, 1,880 ..... D 5
Benthuizen, 650 ..... D 5
Berg Eijk, 1,731 ..... F 6
Bergen, 4,820 ..... E 8
Bergen, 1,580 ..... C 5
Bergen op Zoom, 14,100 F 9
Bergentheim ..... C 4
Bergschenhoek, 1,132. E 4
Bergum, 2,780 ..... B 7
Berkel, 1,390 ..... E 6
Berkhout, 2,370 ..... C 6
Berlikum, 2,740 ..... B 7
Best, 2,510 ..... E 6
Beugen, 1,650 ..... E 7
Beuningen, 2,870 ..... E 7
Beusichem, 1,740 ..... E 6
Beverwijk, 5,380 ..... D 5
Blerum, 3,710 ..... B 9
Biervliet, 2,290 ..... F 3
Bieselinge ..... F 3
Bladel, 1,420 ..... F 6
Blankenham, 560 ..... C 7
Blaricum, 810 ..... D 6
Blijham ..... B 9
Blitterswijk ..... E 8
Bloemendaal, 4,661 ... D 5
Blokzijl, 1,420 ..... C 7
Bninen ..... C 9
Bocholz ..... G 7
Bodegraven, 4,300 .... D 5
Boekel, 2,460 ..... E 7
Boekelo ..... D 8
Bois le duc, (s'Hertogennosch 38,217 .. E 6
Bokhoven ..... E 6
Bolsward, 6,460 ..... B 7
Bonnen ..... B 9
Boorn Burgum ..... B 8
Borculo, 4,200 ..... D 9
Borger, 7,370 ..... C 9
Borkel, 550 ..... F 6
Born ..... F 7
Borne, 5,130 ..... D 9
Bornwerd ..... B 7
Borsselen, 1047 ..... F 3
Bosch Kapelle, 1,250 .. F 3
Boskoop, 4,400 ..... D 5
Bottum ..... B 9
Bovenkarspel, 1,870 .. C 6
Boxmeer, 2,420 ..... E 7
Boxtel, 6,810 ..... E 6
Boxum ..... B 7
Bozum, 720 ..... B 7
Branssum, 1,115 ..... G 7
Breda, 29,647 ..... E 5
Bredevoort, 970 ..... E 9
Breskens, 1,970 ..... F 3
Breugal ..... E 7
Breukelen, 3,030 ..... D 5
Brielle, 4,200 ..... E 4
Britsum, 410 ..... B 7
Broek, 1,590 ..... C 5
Broek ..... D 5
Broekkeurne ..... D 9
Broekhuizen, 810 .... F 8
Brouwershaven, 1,320. E 3
Brummisse, 2,630 ..... E 4
Brummen, 7,370 ..... D 8
Budel, 2,830 ..... F 7
Bulksloot, 1,150 ..... D 5
Bulnerveen ..... C 9
Bunde, 1,040 ..... G 7
Bunschoten, 2,860 .... D 6
Buren, 1,910 ..... E 6
Burg ..... B 5
Burght, 631 ..... E 3
Burum ..... B 8
Bussem ..... D 6
Buurmalsem, 1,910 .... E 6
Buurse ..... D 9
Byla ..... B 7
Cadzand, 1,140 ..... F 2
Callantsoog, 740 ..... C 5
Castricum, 1,890 ..... C 5
Chaam, 1,324 ..... E 5
Cocksdorp ..... B 5
Colijnsplaat, 1,960 .... E 3
Cornwerd ..... B 6
Corredijk ..... C 8
Cothorn ..... C 5
Crommenie, 2,630 .... C 5
Cromvoirt, 532 ..... E 6
Cuijk, 2,611 ..... E 7
Culenborg, 5,360 ..... E 6
Daarle, 1,060 ..... D 9
Dalen, 2,830 ..... C 9
Dalfsen, 5,490 ..... C 8
Darthuizen ..... D 6
De Bildt, 3,020 ..... D 6
Deelen ..... D 7
De Harskamp ..... D 7
De Helder, (Helder) 28,818 ..... C 5
Dell, 2,203 ..... E 6
Delden, 1,980 ..... D 9
Delder Broek ..... D 9
Delder Esch ..... D 9
Delfshaven ..... E 4
Delft, 39,539 ..... D 4
Delfzijl, 7,460 ..... B 9
Den Andel ..... B 9
Den Bommel, 1,630. E 4
Denekamp, 3,960 .... D 10
Den Ham, 4,475 ..... D 9
Den Horn ..... B 8
Den Oever ..... C 6
Den Rijp, 1,740 ..... C 5
De Steeg ..... D 8
Deunnen, 2,895 ..... E 6
Deurne, 6,520 ..... F 7
Deventer, 32,013 ..... D 8
Didam, 4,200 ..... E 8
Dieden, 528 ..... E 7
Diemen, 1,460 ..... D 5
Diepenheim, 1,580 .... D 9
Diepenveem, 4,210 .... D 8
Dieren ..... D 8
Diever, 2,010 ..... C 9
Dinteloord, 3,150 ..... E 4
Dinxperlo, 2,433 ..... E 8
Dirksland, 2,220 ..... E 4
Doesborgh, 4,480 ..... D 8
Doetinchem, 3,996 .... E 8
Dokkum, 4,140 ..... B 8
Doldersum ..... C 8
Domburg, 1,180 ..... E 2
Dommelen, 350 ..... F 6
Donderen ..... B 9
Dongen, 5,920 ..... E 5
Donk ..... E 7
Donkerbroek, 1,260 .. B 8
Doodewaard, 1,843 .... E 7
Doorn, 2,200 ..... D 6
Doornspijk, 3,450 .... D 7
Dordrecht, 53,989 ..... E 5
Dorst ..... E 5
Dorth ..... D 8
Dragten ..... B 8
Dreischor, 1,220 ..... E 3
Drenthe ..... D 7
Dreumal, 2,143 ..... E 6
Driebergen, 3,300 .... D 6
Driel, 3,361 ..... E 6
Driene ..... D 9
Driewege, 600 ..... F 3
Drimmelen, 610 ..... E 5
Drogenam ..... B 8
Drouwen ..... C 9
Drouwerveen ..... C 9
Druten, 4,382 ..... E 7
Dubbedam, 5,990 ..... E 5
Duivelland ..... E 3
Duiven, 2,904 ..... E 8
Duizel, 555 ..... F 5
Durgeodam ..... D 6
Dussen, 2,955 ..... E 5
Duurswolde ..... B 8
Ebergen ..... D 9
Echt, 5,132 ..... F 7
Echteld ..... E 6
Echten ..... C 7
Echten ..... C 8
Eck ..... E 6
Edam, 6,517 ..... C 6
Ede, 13,320 ..... D 7
Eede, 1,150 ..... F 2
Eede ..... F 2
Eelde, 2,190 ..... B 9
Eemnesbinnen ..... D 6
Eemnesbulten ..... D 6
Eenigenburg ..... C 5
Eenrum, 2,750 ..... B 8
Eerbeek ..... D 8
Eernsum ..... B 7
Eersel, 1,020 ..... F 6
Ees ..... C 9
Eethem ..... E 6
Eext ..... B 9
Egmond aan Ze, 2349 ..... C 5
Egmond Binnen, 1,540 C 5
Egmond op den Hoef . C 5
Elbergen, 5,220 ..... D 9
Elferland ..... B 5
Eljsden, 2,273 ..... G 7
Elndhoven, 4,980 ..... F 6
Elburg, 2,716 ..... D 7
Elburg Epe ..... D 7
Elkerzee, 481 ..... E 3
Ellewoutsdijk, 707 .... F 3
Elp ..... C 9
Elpen ..... D 9
Elsloo ..... C 8
Elsloo, 1,460 ..... G 7
Elspect, 860 ..... D 7
Elst, 6,340 ..... E 7
Elten, 2,470 ..... F 8
Emmen, 40,749 ..... C 9
Engwierum ..... B 8
Enkhuizen, 7,110 ..... C 6
Enschede, 41,254 ..... D 9
Epe, 8,370 ..... D 7
Eppenzelder ..... D 9
Erm ..... C 9
Ermelo, 7,490 ..... D 7
Erp, 2,320 ..... E 7
Espelo ..... D 8
Est ..... E 6
Etersheim ..... C 6
Etten, 850 ..... E 8
Etten, 6,740 ..... E 5
Everdingen, 1,179 .... E 6
Ewijcksluis, 2,170 ..... C 5
Exloo ..... C 9
Ezinge, 2,025 ..... B 8
Farmsum ..... B 9
Ferwerd, 8,230 ..... B 7
Ferwoude ..... B 6
Fexterveen ..... B 9
Fijnaart, 3,097 ..... E 4
Finkega ..... C 8
Finsterwolde, 2,940 ... B 9
Flushing, (Vlissingen) 23,025 ..... F 3
Formerum ..... B 6
Fort Isabel ..... E 6
Fort Saint Michiel ... F 8
Franeker, 7,180 ..... B 7
Gaastmeer ..... C 7
Gaijp ..... B 7
Galder ..... E 5
Garderen ..... D 7
Gardersche Broek .... D 7
Garmerwolde ..... B 9
Gastelte, 2,270 ..... C 9
Geertruidenberg, 2,020 ..... E 5
Geervliet, 1,164 ..... E 4
Geest ..... B 6
Geffen, 1,377 ..... E 6
Gelsteren ..... E 8
Geldermalsen, 3,290 . E 6
Geldrop, 2,540 ..... F 7
Geleen ..... G 7
Gelselaar ..... D 9
Gemert, 4,422 ..... E 7
Gendringen, 6,670 .... E 8
Genemuiden, 2,820 .... C 8
Gennep, 2,150 ..... E 7
Gent, 2,663 ..... E 7
Gestel, 2,697 ..... F 6
Geulle, 1,070 ..... G 7
Giekerk ..... B 7
Gietel ..... D 8
Gieten, 2,360 ..... C 9
Gieterveen ..... B 9
Giethoorn, 2,040 ..... C 8
Gilze, 3,201 ..... E 5
Ginkel ..... D 7
Ginneken, 5,810 ..... E 5
Glesendam ..... E 5
Godlinze ..... B 9
Goedereede, 1,170 .... E 3
Goes, 6,990 ..... E 3
Goirle, 2,411 ..... E 6
Goor, 3,100 ..... D 9
Gorinchem, 11,960 .... E 5
Gorredijk, 1,842 ..... B 8
Gorssel, 4,980 ..... D 8
Gouda, 26,267 ..... D 5
Gouderak, 1,840 ..... E 5
Goudswaard 1,240 ..... E 4
Goutum ..... B 7
Graauw, 2,090 ..... F 4
Grafhorst, 624 ..... C 8
Graft, 1,380 ..... C 5
Gramsbergen, 3,390 ... C 9
Grathem, 1,103 ..... F 7
Grave, 2,470 ..... E 7
Grijpskerk, 3,200 ..... B 8
Groede, 2,489 ..... F 3
Groenendijk ..... F 4
Groenlo, 2,760 ..... D 9
Groesbeek, 5,950 ..... E 7
Groessen ..... E 8
Groet ..... C 5
Groningen, 89,895 .. B 9
Gronsveld, 2,060 ..... G 7
Groot Ammers, 1,464. E 5
Grootebroek, 2,289 .... C 6
Groothuizen ..... C 5
Groot Zundert, 4,390 . F 5
Grotel Muneeze ..... E 7
Grouw, 2 031 ..... B 7
Grubcenvorst, 1,690 .. F 8
Grypakerk, 761 ..... E 3
Haaksbergen, 5,150 ... D 9
Haamstede, 920 ..... E 3
Haansberg ..... E 5
Haarle ..... D 8
Haarlem, 76,858 .... D 5
Hagestein, 950 ..... E 6
Halert ..... E 7
Hall ..... D 8
Halle ..... E 8
Hallum, 2,590 ..... B 7
Halsteren, 3,330 ..... E 4
Halweg ..... D 5
Ham, 4,499 ..... C 8
Handell ..... E 7
Haps ..... E 7
Hardenburg, 9,920 .... C 9
Harderwijk, 7,390 .... D 7
Hardinxveld, 5,033 .... E 5
Haren ..... E 6
Haren, 4,870 ..... B 9
Harrick ..... C 7
Harkema ..... B 8
Harlingen, 10,360 .... B 6
Harmelen, 1,893 ..... B 5
Haskerdijken ..... B 7
Hasselt, 2,460 ..... C 8
Hattem ..... D 9
Hattem, 3,190 ..... D 8
Haule ..... B 8
Haulerwijk ..... B 8
Havelte, 3,200 ..... C 8
Hazerswoude, 3,480 .. D 5
Hedel, 1,762 ..... E 6
Heeg ..... C 7
Heemse ..... C 9
Heemskerk ..... C 5
Heemstede, 4,760 ..... D 5
Heerde, 5,880 ..... D 8
Heerenberg, 1,510 .... E 8
Heerenbocks, 1,040 ... E 3
Heerenveen, 2,520 ..... C 7
Heerewaarden, 970 ... E 6
Heerle, 6,370 ..... E 4
Heerlen ..... G 7
Heesch, 2,190 ..... E 7
Heeswijk, 1,170 ..... E 6
Heete, 1,170 ..... D 8
Heeze, 1,830 ..... F 7
Heijthuizen, 2,144 .... F 7
Helio ..... C 5
Heinkenszand, 1,653 .. F 3
Heino, 2,110 ..... D 8
Helden, 4,300 ..... F 7
Helder, (De Helder) 28,818 ..... C 5
Hellendoorn, 6,845 .... D 8
Hellenvoetsluis, 4,354. E 4
Hellum ..... B 9
Helmond, 11,540 ..... F 7
Helvoirt, 1,620 ..... E 6
Hem ..... C 6
Hemelum, 5,180 ..... C 6
Hempens ..... B 7
Hemrik ..... B 8
Hengelo, 26 002 ..... D 9
Hengelo, 3,510 ..... D 8
Hengstdijk, 630 ..... F 3
Hengsterholz, 150 .... C 9
Hensbroek ..... C 5
Herkingen ..... E 4
Herpen ..... E 7
Herten, 1,082 ..... F 7
Herwijnen, 1,893 ..... E 6
Het Loo ..... D 7
Het Zieuwent ..... D 9
Heukelum, 1,560 ..... E 6
Heumen, 3,249 ..... E 7
Heurne ..... E 8
Heusden, 1,910 ..... E 6
Hierden, 1,060 ..... D 7
Hijum ..... B 7
Hill ..... E 6
Hillegersberg, 6,240 .. E 4
Hillegom, 5,410 ..... D 5
Hilvarenbeek, 2,480 .. F 6
Hilversum, 38,852 .... D 6
Hindeloopen, 1,040 .... C 6
Hoedekenskerke, 1,120 ..... F 3
Hoek, 2,260 ..... F 3
Hoek ..... E 5
Hoensbroek ..... G 7
Holljsloot ..... D 6
Hollansche Veld ..... C 9
Hollum ..... B 7
Holten, 2,880 ..... D 8
Holtwoude ..... C 7
Holwerd, 1,890 ..... B 7
Holwierda ..... B 9
Hoofdplaat, 1,437 ..... F 3
Hoogeloon, 1,490 ..... F 6
Hooge Mierde, 1,280 .. F 6
Hoogeveen, 12,030 .... C 8
Hooge Zand, 9,870 .... B 9
Hooge Zwaluwe, 4,290. E 5
Hoog Halem ..... C 9
Hoogkarspel, 1,310 .... C 6
Hoogkerk, 2,100 ..... B 8
Hoogland, 2,292 ..... D 6
Hoogwoud, 2,155 ..... C 5
Hoorn, 10,820 ..... C 6
Hoorn ..... B 6
Hoornster ..... C 8
Horn ..... B 5
Horn, 1,243 ..... F 7
Hornhuizen, 750 ..... B 8
Horst, 4,610 ..... F 8
Horst ..... B 5
Houtem ..... D 6
Hulbergen, 840 ..... F 4
Huins ..... B 7
Huisduinen ..... C 5
Huissen, 4,620 ..... E 7
Huizen, 4,690 ..... D 6
Hulzum, 1,090 ..... B 7
Hulshort ..... D 9
Hulst, 2,830 ..... F 4
Hummelo, 3,140 ..... D 8
Hunsel, 1,050 ..... F 7
Iduard ..... B 7
Ijerseke ..... F 4
Ijlst, 1,529 ..... B 7
Ijsselmonde, 3,761 ..... E 4
Ijsselmuiden, 2,340 .... C 7
Ijsselstein, (Yselstein) 3,660 ..... D 6
Ijzendijke, 2,861 ..... F 3
Ilpendam, 1,925 ..... D 5
Jabeek ..... G 2
Jelsum ..... B 7
Joure, 3,540 ..... C 7
Jubbega ..... C 8
Jutphass, 2530 ..... D 6
Kaag ..... D 5
Kabaard ..... B 7
Kalslagen ..... D 5
Kamerick, 1,880 ..... D 5
Kamp ..... C 5
Kampen, 19,850 ..... C 7
Kampervoen, 640 ..... C 7
Kantens, 2,180 ..... B 9
Kapelle, 1,970 ..... F 3
Kats, 501 ..... E 3
Katwijk, 7,638 ..... D 4
Katwijk aan Zee, 8,249 D 7
Kerkerdon ..... E 8
Kerkrade, 9,480 ..... G 3
Kerkwerve, 820 ..... E 4
Kerkwijk, 1,040 ..... E 9
Kessel, 1,400 ..... F 8
Kesteren, 3,140 ..... E 7
Kimswerd ..... B 6
Kleinemeer ..... B 9
Kloosterburen, 2,010 .. B 3
Klundert, 3,840 ..... B 5
Knijpe ..... C 7
Kockange ..... C 8
Kockengen ..... D 5
Koevorden, 3,030 ..... C 9
Koldeveen ..... C 8
Kolham ..... B 9
Koog, 3,060 ..... B 5
Kooten, 1,110 ..... B 8
Kootwijk, 2-0 ..... D 7
Kortenhof, 1,070 ..... D 5
Koudekerke, 2,280 .... F 3
Koudekerke, 1,470 .... D 5
Koudum ..... C 6
Krabbendijk ..... F 4
Krakeel ..... C 9
Kralingen, 16,677 ..... E 5
Krimpen 2,450 ..... E 5
Kruiningen, 3,280 .... F 4
Kruisland, 1,060 ..... E 4
Kudelstaart ..... D 5
Kullenburg, (Culenborg) 8,360 ..... E 6
Kuinder, 950 ..... C 7
Kwadijk, 483 ..... C 5
Lagemeden ..... B 8
Lage Zwaluwe, 4,831 .. E 5
Landom ..... B 6
Landsmeer, 1,908 ..... D 5
Langerak, 985 ..... C 5
Langweer ..... C 7
Laren, 2,330 ..... D 6
Laren, 3,830 ..... D 8
Lathum ..... E 8
Lattrop ..... D 9
Leende, 1,270 ..... G 7
Leens ..... B 8
Leerdam, 5,090 ..... E 6
Leersum, 1,460 ..... D 6
Leeuwarden, 42,973 ..... B 7
Leiden, (Leyden) 65,635 D 4
Leijmuijden (Leymuiden) 1,586 ..... D 5
Lelkum ..... B 7
Lellens ..... B 9
Lemele ..... D 8
Lemmer ..... C 7
Leur ..... E 5
Leusden, 1,807 ..... D 6
Leuvenum ..... D 7
Leyden (Leiden) 65,635 ..... D 4
Leyderdorp, 3,851 ..... D 5
Leydschendam ..... D 4
Leymuiden, (Leijmuijden) 1,586 ..... D 5
Lichtenvoorde, 4,485 .. E 9
Liempde, 1,463 ..... E 6
Lieuden, 4,124 ..... E 7
Lierop, 850 ..... F 7
Lies ..... B 6
Liessel ..... F 7
Limbricht ..... F 7
Linne, 1,060 ..... F 7
Linschoten, 1,440 ..... D 5
Lippenhuizen ..... B 8
Lisse, 3,890 ..... D 5
Lith, 1,310 ..... E 6
Litholjen, 640 ..... E 6
Lobith ..... E 8
Lochem, 3,797 ..... D 8
Loenen ..... D 6
Loenen, 1,410 ..... D 8
Loenen ..... E 7
Loenersloot ..... D 6
Lonneker, 11,050 ..... D 9
Loon-op-Zand, 7,730 .. E 6
Loosdrecht, 3,309 ..... D 6
Loosduinen, 5,870 .... D 4
Lopik, 1,650 ..... E 5
Lopperzum, 2,980 ..... B 9
Losser, 7,470 ..... D 10
Lottum ..... F 8
Luikgestel, 860 ..... F 6
Lull ..... E 7
Lutkewoude ..... B 8
Lutte ..... D 9
Maalberg ..... F 5
Maarn, 725 ..... D 6
Maarnheese, 550 ..... F 7
Maarssen, 2,066 ..... D 6
Maartinsdijk, 2,134 .. D 6
Mansbracht, 1,573 ..... F 7
Massbree, 5,384 ..... F 8
Maasdam, 1,620 ..... E 4
Maashees, 1,320 ..... E 7
Maasland, 2 648 ..... E 4
Maasluis, 7,870 ..... E 4
Maastricht, 54,012 ..... G 7
Makkum, 2,390 ..... B 7
Maklinga ..... C 8
Malden ..... E 7
Mantinge ..... C 9
Maren ..... E 6
Margraeton, 975 ..... G 7
Markelo, 4,220 ..... D 9
Marken ..... D 5
Marrum ..... B 7
Marsum, 1,980 ..... B 7
Marum, 4,330 ..... B 8
Maurik, 4,010 ..... E 6
Medemblik, 2,970 ..... C 6
Meeden, 1,649 ..... B 9
Meerkerk, 1,570 ..... E 6
Meerssen, 5,060 ..... G 7
Megen, 1,760 ..... E 7
Meijel, 1,493 ..... F 7
Meldersloe ..... F 8
Melick, 2,040 ..... F 8
Melissant, 1,345 ..... E 4
Menaldum, 9,990 ..... B 7
Meppel, 10,250 ..... C 8
Merkelbeek, 660 ..... F 7
Mesch ..... G 7
Metzlawier ..... B 8
Middelaar ..... E 7
Middel Beers ..... F 6
Middelburg, 18,900. F 3
Middelie ..... C 6
Middelstum, 2,301 ..... B 9
Midlum ..... B 6
Midsland ..... B 6
Midwolde, 4,660 ..... B 8
Midwould ..... C 6
Mierlo, 2,620 ..... F 7
Mijdrecht, 3,830 ..... D 5
Mill, 2,381 ..... E 7
Millingen ..... D 7
Minnertsga ..... B 7
Mirns ..... C 6
Moerdijk ..... E 5
Moergestel, 1,345 ..... E 6
Moerkapelle, 6.0 ..... D 5
Molkwerum ..... C 6
Monnickendam, 2,714. D 6
Monster, 4,900 ..... D 4
Montfoort, 1,810 ..... D 5
Mook, 1,284 ..... E 7
Muiden, 3,061 ..... D 6
Muiderberg ..... D 6
Muntendam, 2,995 .... B 9
Naalwijk, 5,100 ..... E 4
Naarden, 3.670 ..... D 6
Nederweert, 4,806 .... F 7
Needo, 3 597 ..... D 9
Neer, 1,620 ..... F 7
Nes ..... B 8
Nes ..... B 7
Nes ..... B 7
Netersel ..... F 6
Netterden ..... E 8
Neuschanz, 1,426 .... B 10
Neuzen, 7,441 ..... F 3
Nichtevecht, 764 ..... D 6
Niebert ..... B 8
Nieder Loosdrecht, 2,970 ..... D 6
Nieuwe Beijerland, 1,632 ..... E 4
Nieuwendam, 1,750 ... D 5
Nieuwendijk ..... E 5
Nieuwenhagen, 1,154. G 8
Nieuwe Niedrop, 1,570. C 5
Nieuwe Pekela, 5,230. B 9
Nieuwer Amstel, 5,280 D 5
Nieuwerkerk ..... E 4
Nieuwerkerk, 1,870 .. E 5
Nieuwerkerk, 1,449 .. E 3
Nieuwland, 560 ..... E 6
Nieuwland ..... B 7
Nieuwland ..... F 3
Nieuw Hellevoet, 1,521 E 4
Nieuw Lekkerland, 2,774 ..... E 5
Nieuwlieuzen, 2,630 ... C 8
Nieuwpoort, 760 ..... E 5
Nieuw Schoonebeck .. C 10
Nieuwstad, 830 ..... F 7
Nieuwveen ..... D 6
Nieuwolde, 2,300 ..... B 9
Nije ..... C 7
Nije ..... C 7
Nije ..... C 8
Nijega ..... B 8
Nije Haske ..... C 7
Nije Horne ..... C 8
Nije Lemmer ..... C 7
Nijkerk, 8,210 ..... D 6
Nijmegen (Nimeguen) 66,899 ..... E 7
Nijveen, 1,188 ..... C 8
Nijverdal, 2,230 ..... D 8
Nimeguen (Nijmegen) 66.899 ..... E 7
Nispen, 500 ..... F 4
Nisse, 637 ..... F 3
Nistebrode, 2,190 ..... E 7
Noetsele ..... D 8
Noorbeck, 700 ..... G 7
Noorddijk, 1,520 ..... B 9
Noordens ..... D 5
Noordewold, 3,410 ..... C 8
Noord Hellevoet ..... E 4
Noordlaren ..... B 9
Noordoost Einde ..... D 4
Noord Sleen ..... C 9
Noord Welle, 547 ..... E 3
Ncordwijk, 4,379 ..... D 4
Noordwijk ..... B 8
Noordwijk aan Zee .. D 4
Noordwijkerhout, 2,100 ..... D 4
Nootdorp ..... D 4
Nordbroek, 2,310 ..... B 9
Norg, 5,393 ..... B 8
North Beveland ..... C 3
North Stadskanaal ... B 9
Nuis ..... B 8
Nuland ..... E 6
Numansdorp, 3,320 ... E 4
Nunen, 2,579 ..... F 7
Nunheim, 270 ..... F 7
Nunspeet, 1,180 ..... D 6
Nuth ..... G 7
Nybroek ..... D 8
Nykerk, 8,210 ..... D 7
Obdam ..... C 5
Odenrode, 4,480 ..... E 6
Odijk, 425 ..... D 6
Odoorn, 8,800 ..... C 9
Oeffelt, 1,040 ..... E 7
Oegstoeest, 3,140 ..... D 4
Oekel ..... F 5
Oene ..... D 8
Ohe ..... F 5
Oirla ..... E 8
Oirsbeek, 1,060 ..... F 7
Oirschot, 3,960 ..... E 6
Oisterwijk, 3,320 ..... E 6
Okkenbrock ..... D 8
Olde ..... C 7
Olde Berkoop ..... C 9
Oldeboorn ..... B 7
Oldebroek, 5,810 ..... D 7
Oldehove, 2,430 ..... B 8
Oldekerk ..... B 8
Oldemarket, 2,620 ..... C 7
Oldenzaal, 5,550 ..... D 9
Olst, 4,810 ..... D 8
Ommen, 1,600 ..... C 8
Ommeren, 480 ..... E 6
Ommerschans ..... C 8
Onstwedde, 370 ..... B 10
Oolde ..... D 8
Ooltgensplaat, 2,590 .. E 4
Oostbeine, 960 ..... F 6
Oostburg, 2,150 ..... F 2
Oostdijk ..... F 4
Oostel Beers, 1,960 .... F 6
Oostenrijk ..... F 8
Oosterbierum ..... B 7
Oosterend ..... B 5
Oosterend ..... B 7
Oosterend ..... B 6
Oosterhesselu, 1,530 .. C 9
Oosterhout, 11,650 .... E 5
Oosterleek ..... C 6
Oostermeer ..... B 8
Oosterwolde ..... C 8
Oosterwolde ..... D 7
Oosterzee ..... C 7
Oosthem ..... B 7
Oosthuizen, 2,020 ..... C 6
Oostkapelle, 1,050 .... E 3
Oostrum ..... B 8
Oost Souburg ..... F 3
Oost Vlieland ..... B 6
Oostvoorne, 1,890 ..... E 4
Oostwolde ..... B 8
Oostwould ..... C 6
Oostzaan, 3,103 ..... D 5
Ootmarssum, 1,420 .... D 8
Opelnde ..... B 8
Operdoes, 850 ..... C 6
Oploo, 1,790 ..... E 7
Opmeer, 452 ..... C 5
Oppenhuizen ..... B 7
Orthen ..... E 6
Osch, 7.550 ..... E 6
Oss, 7,530 ..... E 7
Ossendrecht, 2,600 .... F 4
Ossenisse, 860 ..... F 3
Otterlo ..... D 7
Ottersum ..... E 7
Ouddorp, 2,860 ..... E 3
Oude Beijerland, 5,870. E 4
Oudega, 510 ..... C 6
Oudega ..... C 7
Oudehoorn, 4,430 ..... D 5
Oude Mirden, 630 ..... C 7
Oudenbosch, 5,020 .... E 5
Oudendijk ..... C 5
Ouden Rhin, 610 ..... C 6
Oude Pekela, 5,940 ... B 9
Ouder Amstel, 3,070 .. D 5
Ouderkerk, 3,070 ..... D 5
Ouderschild, 900 ..... B 5
Oude Tonge, 2,502 .... E 4
Oude Trijne ..... C 7
Oudewater, 2,690 ..... D 5
Oud Gastel, 3,978 ..... E 4
Oudkarspel, 1,466 ..... C 5
Oudkerk ..... B 7
Oudleusen ..... C 8
Oudorp, 840 ..... C 5
Oudshoorn, 2,232 ..... D 5
Oud Valkenburg ..... G 7
Oudwoude ..... B 8
Ouwerkerk, 800 ..... E 3
Overloon ..... E 7
Ovezande, 960 ..... F 3
Pannerden ..... E 8
Papendrecht, 3,460 ... E 5
Parrega ..... B 6
Peazens ..... B 8
Peelo ..... B 9
Peize, 1,760 ..... B 8
Peperga ..... C 8
Pernis, 2.646 ..... E 4
Pesse ..... C 8
Petten, 320 ..... C 5
Philippine, 930 ..... F 3
Plaam ..... B 6
Pieterburen ..... B 8
Pieterzijl ..... B 8
Piet Gijzenbrug ..... D 4
Pijnacher, 1,572 ..... D 4
Pingjum ..... B 6
Poederoijen ..... E 6
Polsbroek ..... E 5
Portengen ..... D 5
Prinsenhage, 9.020 .... E 7
Purmerend, 5750 ..... C 5
Putten, 5.362 ..... D 5
Putten ..... E 4
Putten ..... F 4
Raalte, 5 900 ..... D 8
Raamsdonk, 5,600 ... E 5
Raard ..... B 7
Ransdorp, 1,780 ..... D 6
Ravenstein, 904 ..... E 7
Reek, 880 ..... E 7
Reest ..... E 6
Relthoven, 573 ..... F 6
Rekken ..... D 9
Renesse, 600 ..... E 3
Renkum, 7,770 ..... E 7
Renswoude, 1,380 ..... D 7
Retranchment, 790 .. F 2
Reusel, 1,290 ..... F 6
Reuver ..... F 8
Rheden, 14,751 ..... D 8
Rheeze ..... C 9
Rhenen, 5,590 ..... E 7
Rhoon, 1,680 ..... E 4
Ried ..... B 7
Riel, 460 ..... F 7
Rijnsaterwoude, 620 .. B 5
Rijnsburg, 2,295 ..... D 4
Rijsoort ..... E 5
Rijsselt ..... D 8
Rijssen, 5,099 ..... D 9
Rijswijk, 3,350 ..... D 4
Rijswijk ..... E 6
Rinsumageest, 1,060 .. B 7
Rockanje, 2,020 ..... E 4
Roden, 3,240 ..... B 8
Roderwolde ..... B 8
Boermond, 12,040 ..... F 7
Roggel, 1,720 ..... F 7
Rolde, 1,900 ..... C 9
Roodeschool ..... B 9
Roosteren, 949 ..... F 7
Rosenburg, 1,980 ..... E 4
Rosmalen, 3,265 ..... E 6
Rossel ..... E 6
Roswinkel ..... C 10
Rotterdam, 510,53 .. E 4
Rottevalde ..... B 8
Rottum, 390 ..... C 7
Rouveen ..... C 8
Rozendaal, 13 850 ..... E 4
Rozendaal, 450 ..... D 7
Ruchpen, 4.303 ..... E 4
Ruinen, 3,580 ..... C 8
Ruinerwold, 2,450 .... C 8
Ruitenveen ..... C 8
Ruurlo, 2,770 ..... D 8
Saint Annaland, 1,397. E 5
Saint Anna Parochie. B 7
Saint Antonis ..... E 7
Saint Geertruide ..... G 7
Saint Jacobi Parochie B 7
Saint Jan Steen, 2,300 F 4
Saint Johannisga ..... C 7
Saint Laurent ..... F 3
Saint Maarten, 1,009 .. C 5
Saint Maartinsdijk, 2,844 ..... E 4
Saint Michielsgestel, 3.684 ..... E 6
Saint Nicolaasga ..... C 7
Saint Oedenrode, 4,558. E 6
Saint Pancras, 525 .... C 5
Saint Philipsland Heen ..... E 4
Sambeek ..... E 7
Sappemeer, 6,170 ..... B 9
Sassenheim, 1,970 ..... D 5
Sas van Gent, 1,412 ... F 3
Sauwert ..... B 9
Schansberg, 1,144 ..... G 8
Schaff ..... F 6
Schagen, 2,890 ..... C 5
Schagerberg ..... C 5
Schaijk, 1,469 ..... E 7
Schardam ..... C 6
Scharl ..... C 6
Scheemda, 6,040 ..... B 9
Schermerhorn, 1,194 .. C 6
Scherpenisse, 1,400 .. E 4
Scherpenzeel, 1,370 .. D 7
Scheveningen, 22,000. D 4
Schiedam, 40,535 ..... E 4
Schiermonnikoog, 710, ... B 8
Schijndel, 5,479 ..... E 6
Schinnen, 2,080 ..... G 7
Schipluiden, 1,150 ... E 4
Schoneberk, 2,070 .... C 9
Schoonderwoerd, 901. E 6
Schoondijke, 1,920 .... F 3
Schoonhoven, 4,570 ... E 5
Schoonto ..... C 9
Schoorl, 1,303 ..... C 5
Schoten, 601 ..... D 5
Sevenum, 2,130 ..... F 8
Sexbierum, 7,782 ..... B 7
s'Gravendeel, 3,965 ... E 5
s'Gravenhagen, (The Hague) 353,286. D 4
s'Gravenmoer, 1,216 .. E 5
s'Gravezand, 5,048 .... E 4
s'Heer Arendskerke, 3,030 ..... E 3
s'Heere

INDEX OF NORWAY

NORWAY

PLACE POP. INDEX

Aabogen ..... H 6
Aafiord, 2,560 ..... G 4
Aahjem ..... D 5
Aal, 3,350 ..... F 6
Aalesund, 16,660 ..... E 5
Aalrust ..... F 6
Aamlid, 2,558 ..... F 7
Aamot, 3,500 ..... H 4
Aanstad ..... G 6
Aardal, 1,353 ..... F 6
Aardal ..... E 6
Aardalen, 2,581 ..... E 7
Aarland, 2,170 ..... G 6
Aarnaes ..... E 6
Aaseral, 1,300 ..... E 7
Aasgardstrand, 398 ..... G 7
Aasnes, 4,800 ..... H 6
Adliel ..... F 7
Aedo, 3,130 ..... F 5
Aftuvara ..... N 2
Agre ..... G 6
Alfstad ..... F 7
Alfsvag ..... I 2
Almindingen ..... I 2
Altengaard, 2,400 ..... M 2
Altnad ..... F 6
Alvernsoud ..... D 6
Amble ..... E 6
Andenas ..... J 2
Angelstad ..... F 7
Angvik ..... F 5
Ankena, 7,160 ..... J 2
Aremark ..... G 7
Arendal, 11,550 ..... F 7
Asken, 3,991 ..... G 7
Askevold, 2,710 ..... D 6
Assehaglf ..... N 2
Atlestadt ..... D 6
Atna ..... G 5
Aune ..... F 5
Aure, 4,192 ..... E 5
Aure ..... F 5
Avee ..... M 2

Bakden ..... F 6
Bakke, 1,460 ..... E 7
Balangen ..... J 2
Baldstad ..... H 2
Balholmen ..... E 6
Balsfjord, 2,878 ..... K 2
Bardu, 1,660 ..... K 2
Barkold ..... G 5
Batten ..... E 7
Beleren, 1,678 ..... I 3
Beltstad, 4,469 ..... G 4
Bejan ..... F 5
Belsvik ..... F 5
Benajordtind ..... K 2
Berg, 2,250 ..... J 2
Bergen, 90,960 ..... D 6
Bergsager ..... E 7
Bergsat ..... G 6
Bergsfjord ..... I 1
Bergshof ..... G 4
Berlevaag, 190 ..... P 1
Bialdaanas ..... I 3
Bleiland ..... E 7
Blerkager ..... G 5
Bierke ..... E 5
Bindalen, 2,580 ..... H 4
Biolstad ..... F 6
Birkeland ..... D 6
Birkenaes, 1,745 ..... F 7
Bjoberg ..... F 6
Bjornor, 4,810 ..... G 4
Bjoruskin ..... I 2
Bjugne, 4,696 ..... F 5
Blakierniagnor ..... G 7
Bodal ..... E 6
Bodo, 4,870 ..... I 3
Bommel ..... D 7
Bondhuns ..... E 6
Borgund ..... E 6
Bortnas ..... F 6
Borsekop ..... M 2
Botnen ..... E 7
Brardvold, 6,203 ..... H 6
Bredvangen ..... F 6
Breifond ..... E 7
Brekke, 2,110 ..... D 6
Bremnas ..... D 7
Brevik, 2,330 ..... F 7
Brokke ..... F 7
Brono, 5,724 ..... H 4
Brosterud ..... F 6
Brottum ..... G 6
Brufiad ..... F 6
Budal, 560 ..... G 5
Bygland, 2,180 ..... E 7
Bykle ..... E 7
Bynaes, 1,890 ..... G 5

CHRISTIANIA, 243,713 ..... G 7
Christiansand, 16 960 ..... E 7
Christiansund, 16,000 ..... E 5

Dale ..... D 6
Dale ..... F 7
Dalen ..... F 7
Dalseidt ..... D 6
Daviken, 3,172 ..... D 6
Dielingen ..... G 7
Digermulen ..... I 2
Domaas ..... F 5
Dovre, 2,100 ..... F 5
Drammen, 26,000 ..... G 7
Drivstuen ..... F 5
Drobak, 2,350 ..... G 7
Dversnas ..... E 5
Dybvik ..... L 2
Dynnas ..... H 3
Dyno ..... J 2

Ekersund, 2,960 ..... D 7
Eid, 770 ..... E 5
Eid ..... D 6
Eid ..... H 6
Eid ..... F 7
Eidanger, 3,810 ..... F 7
Eide ..... I 2
Eide ..... E 6
Eide ..... E 7
Eidet ..... G 5
Eido ..... D 7
Eidsborg, 5,717 ..... G 7
Eidskogen ..... H 6
Eidsvold, 8,144 ..... B 6
Eiktsdak ..... F 5
Eira ..... M 2
Eivindlk ..... D 6
Ekne ..... G 5
Elsnas ..... J 2
Elvebakken, 350 ..... M 2
Elvedal, 3,300 ..... G 4
Elvegaard ..... J 2
Elvenaes ..... I 2
Elverum, 8,810 ..... G 6
Elverum ..... G 5
Enaes ..... E 6
Engen ..... G 5
Engen ..... G 5
Enger ..... G 6
Eoen ..... E 6
Erne, 2,324 ..... D 7
Evanger, 2,140 ..... E 6
Evje, 870 ..... E 7

Fagermo ..... I 3
Fagernas ..... F 6
Fagernas ..... J 2
Faleid ..... E 6
Farnas ..... E 7
Farsund, 1,747 ..... E 7
Farvoid ..... F 7
Fedde ..... E 7
Fide ..... D 6
Fikke ..... I 2
Finkroken ..... K 2
Flaa, 660 ..... F 6
Flaam ..... E 6
Fladmark ..... F 5
Flage ..... E 6
Flateqval ..... D 6
Flekkefiord, 2,090 ..... E 7
Flore, 676 ..... D 6
Fogstuen ..... F 5
Foldereid, 1,010 ..... H 4
Fondal ..... H 3
Fondal ..... E 6
Ford ..... D 6
Forde, 2,940 ..... D 6
Fortun ..... E 6
Forvik ..... H 4
Fossegnarden ..... G 6
Fredericksvaern, 970 ..... F 7
Frederikshald, 11,100 ..... G 7
Frederikstad, 15,550 ..... G 7
Frederiksteen ..... G 8
Freng ..... G 6
Freswik ..... E 6
Froland ..... F 7
Frosten, 3,110 ..... G 5
Frydenland ..... F 6
Fuske ..... I 3
Fyrisdal, 1,877 ..... E 7

Gamvik ..... P 1
Garberg ..... F 5
Garlid ..... G 5
Garnaes ..... D 6
Garnos ..... G 5
Garsjol ..... G 6
Gausdal ..... G 6
Gibostad ..... J 2
Glendisheim ..... F 6
Gildeskaal, 4,600 ..... I 3
Giovik ..... G 6
Gjerrestad, 2,527 ..... F 7
Gjovik, 1,394 ..... G 6
Goell ..... F 6
Golten ..... F 7
Granevold ..... G 6
Graven, 1,250 ..... E 6
Greidung ..... E 6
Grimstad, 3,197 ..... F 7
Grjotlid ..... E 5
Grong, 3,670 ..... H 4
Gronen ..... G 6
Grundsett ..... G 6
Gruve, 5,787 ..... H 6
Gudaa ..... G 5
Gudvangen ..... E 6

Haar ..... D 7
Hadsel, 7,580 ..... I 2
Halse, 1,410 ..... F 5
Hamar, 4,169 ..... G 6
Hammeren ..... G 6
Hammerfest, 2,320 ..... M 1
Hammero, 3,190 ..... I 2
Hano ..... I 2
Harham, 2,381 ..... E 5
Harstadhavn ..... J 2
Hasvik, 900 ..... M 1
Hatfjelddal, 1,080 ..... H 4
Haugesund, 16,780 ..... D 7
Haukelid Saeter ..... E 7
Havningberg ..... Q 1
Heen ..... G 6
Hegland ..... E 7
Hegre, 2,522 ..... G 5
Heil ..... G 5
Helle ..... E 7
Helle ..... F 6
Helleland ..... E 6
Hellesylt ..... E 5
Helvig ..... D 7
Hemaedal ..... F 6
Hemnas, 4,684 ..... H 3
Hennlugsvaer, 250 ..... I 2
Hevno, 5,160 ..... F 5
Hielmeland, 2,040 ..... E 7
Hildal ..... E 6
Hildre ..... E 5
Hitteren, 2,511 ..... F 5
Hjertdal, 2,388 ..... F 7
Hjolleste ..... E 7
Hjorendfiord, 1,981 ..... E 5
Hoft ..... G 6
Hog ..... F 6
Hol, 1,920 ..... J 2
Holager ..... F 5
Hole, 1,140 ..... L 7
Hole, 3,470 ..... G 6
Holen, 195 ..... L 7
Holmedal, 3,685 ..... D 6
Holmen ..... G 6
Holmestrand, 2,570 ..... G 7
Holmsbu, 437 ..... G 7
Holse ..... F 5
Holte, 4,568 ..... F 7
Hommelvik, 700 ..... G 5
Honefos, 1,505 ..... G 6
Hopeid ..... O 1
Hopen ..... I 3
Hopen ..... F 5
Hopen ..... G 5
Hopstad ..... G 6
Hor ..... E 7
Hordnaes ..... E 7
Horgheim ..... E 5
Horneln ..... D 6
Hornlidal, 1,651 ..... E 6
Horre ..... E 7
Horten, 10,400 ..... G 7
Hougen ..... F 6
Hove ..... D 5
Hove ..... E 5
Hovin ..... G 5
Humlestad ..... F 7
Huse ..... D 6
Husum ..... E 6
Hvlteseid, 3,096 ..... F 7
Hyen ..... D 6
Hyen ..... E 7
Hylen ..... E 7
Hyllestad, 2,490 ..... E 7

Ibestad ..... J 2
Idde ..... G 7
Indviken ..... E 6
Indyr ..... I 3
Istad ..... E 5

Jemteland ..... G 6
Jensvold ..... G 5
Jerkin ..... F 5
Jevnaker ..... G 6
Jondal, 2,160 ..... E 6
Joraholm ..... M 2
Jorgustag ..... O 2
Jostedal, 950 ..... E 6
Junkersdal ..... I 3

Kaafiord ..... M 2
Kabelvaag, 300 ..... I 2
Kapisoen ..... I 3
Karasjok, 690 ..... N 2
Karlebotn ..... P 1
Karlso ..... L 2
Kastnashavn ..... J 2
Kautokino, 970 ..... M 2
Kielstad ..... E 5
Kile ..... E 7
Kiobsvig (Tysfiord), 1,985 ..... J 2
Klollefiord ..... O 1
Kistrand, 1,940 ..... N 1
Kjarringo, 800 ..... I 3
Kjelvik ..... N 1
Klacken ..... G 6
Kloten ..... G 6
Kloven ..... J 2
Kolvereid, 1,780 ..... G 4
Komagfiord ..... M 1
Komagvoe ..... Q 1
Kongsberg, 5,710 ..... F 7
Kongsmo ..... H 4
Kongsvinger, 1,540 ..... G 6
Kongsvold ..... F 5
Kopervik, 990 ..... D 7
Koppang ..... G 6
Korsegaard ..... G 7
Korsnaes ..... J 2
Korsodegaard ..... G 6
Kostol ..... F 7
Kragero, 5,774 ..... K 7
Kramvik ..... Q 1
Kroderen ..... F 6
Kroken ..... E 6
Kroken ..... K 2
Kvalsund, 880 ..... M 1
Kvikne, 1,229 ..... G 5
Kvindhered ..... E 7
Kvinesdal, 4,085 ..... E 7
Kvisberg ..... G 6
Kvitnas ..... I 2

Laerdalseren, 2,293 ..... E 6
Lakesvaag, 1,850 ..... D 6
Landvig, 2,360 ..... F 7
Langenas ..... I 2
Langesund, 1,360 ..... F 7
Langlebet ..... G 5
Laurdal ..... F 7
Laurgaard ..... F 6
Laurvik, 11,090 ..... G 7
Lavik, 2,180 ..... D 6
Laxelvens ..... N 1
Lebesby, 1,290 ..... O 1
Leervik ..... O 1
Lekanger, 2,570 ..... E 6
Lekoe ..... G 4
Lemvik ..... K 2
Ler ..... G 5
Lesjevark, 2,678 ..... F 5
Levanger, 2,140 ..... G 5
Lexvlken, 2,906 ..... G 7
Lian ..... G 7
Lidaa, 6,372 ..... D 6
Lidland ..... J 2
Lierne, 1,442 ..... H 4
Lillehammer, 1,886 ..... G 6
Lillesand, 1,509 ..... F 7
Lillestrom ..... G 7
Lindsheim ..... F 6
Listad ..... G 6
Lodingen ..... I 2
Lodingen ..... I 3
Loken ..... F 6
Lom, 2,862 ..... F 6
Losnaes ..... G 6
Lovdal ..... E 7
Lunde ..... E 7
Lunde ..... D 7
Lure ..... E 7
Lyngdal, 5,040 ..... E 7
Lyngen, 6,280 ..... L 2
Lyngor, 450 ..... F 7
Lyster, 3,276 ..... E 6

Maalsnas ..... K 2
Malen ..... L 2
Malnes ..... I 2
Mandal, 4,020 ..... E 7
Manger, 5,160 ..... D 6
Mare ..... G 5
Maristuen ..... F 6
Mehus ..... E 7
Melbo ..... I 2
Melhus, 2,320 ..... G 5
Meraker ..... E 5
Merok ..... G 6
Minne ..... G 6
Mo, 4,410 ..... I 3
Modum, 9,910 ..... F 7
Moe ..... G 6
Moen ..... F 7
Moen ..... F 6
Moen ..... K 2
Moland ..... F 7
Molde, 1,880 ..... E 5
Moldo ..... D 6
Molmen ..... F 5
Mork ..... E 6
Morkesvik ..... I 3
Morstu ..... G 6
Moshuus ..... G 6
Mosjoen, 1,162 ..... H 4
Mossenas ..... H 3
Moss, 8,051 ..... G 7
Mysen ..... G 7

Naero, 1,988 ..... G 4
Naerstrand, 1,457 ..... D 7
Namsos, 2,360 ..... E 5
Nas ..... F 6
Nas, 3,665 ..... F 6
Nas ..... N 1
Nasseby, 1,441 ..... P 1
Navada ..... G 5
Nedanaes ..... F 7
Neraal ..... F 6
Nerebo ..... E 7
Nesrle, 3,392 ..... H 3
Niemenalka ..... M 2
Nissidal, 1,640 ..... F 7
Noerbo ..... D 7
Noklebye ..... G 6
Nordfolden, 1,311 ..... I 3
Nordkjos ..... K 2
Nordre Fron, 4,319 ..... F 6
Nordre Land, 4,516 ..... G 6
Nore, 2,980 ..... F 6
Nostdal, 2,620 ..... D 6
Nostvik ..... H 4
Nybergsund ..... H 6
Nyborg ..... P 1
Nyland ..... E 7
Nysa er ..... F 5
Nystad ..... E 7
Nystuen ..... F 6

Odal ..... G 6
Odde ..... E 6
Oddernas ..... E 7
Odnas ..... G 6
Oestre ..... G 7
Ogne, 1,142 ..... D 7
Olio ..... F 6
Oje ..... E 5
Olderen ..... E 6
Olen ..... D 7
Olfernaes ..... D 7
Omgang ..... P 1
Oos, 5,230 ..... D 6
Opdal, 4,000 ..... D 6
Opdal, 3,880 ..... F 5
Ophus ..... G 6
Opmyne ..... I 2
Oppegard ..... F 6
Opsloe ..... G 7
Orbekdal ..... G 6
Orkedal, 6,320 ..... F 5
Ormlen ..... F 5
Ormis ..... K 2
Orsedall ..... G 5
Ortenvik ..... E 5
Ose ..... E 6
Osen ..... G 6
Osen, 1,540 ..... G 4
Osmo ..... H 3
Oster Risoer, 3,164 ..... F 7
Ostvik ..... G 6
Ougedal ..... G 6
Ougendal ..... E 7
Ourdal ..... F 6
Ous ..... G 5
Overgaard ..... G 4
Oxfjord ..... M 1
Oy ..... F 7
Oyestad ..... F 7

Pobnah ..... P 1
Porsgrund, 4,310 ..... F 7
Prasto ..... D 6
Prinsdal ..... G 7

Raa ..... J 2
Raahold ..... G 6
Raaholt ..... G 6
Rafsbotn ..... M 1
Rakkestad, 5,300 ..... G 7
Ramsaa ..... J 2
Ramsta ..... G 6
Rands Fiord ..... G 6
Red ..... E 6
Ree ..... D 7
Relen ..... F 6
Reino ..... H 3
Reisen ..... L 2
Rena ..... G 6
Rennebu, 2,438 ..... F 5
Renneso, 1,087 ..... D 7
Reno ..... N 1
Repvaag ..... N 1
Revaa ..... G 7
Rindal, 2,616 ..... F 5
Ringebu, 4,430 ..... G 6
Ringsaker, 10,620 ..... G 6
Rokkum ..... F 5
Rise ..... G 6
Risor, 3,164 ..... F 7
Rod ..... F 7
Rodsheim ..... F 6
Roken, 4,100 ..... G 7
Rokkum ..... F 5
Romedal, 4,640 ..... E 7
Roldal, 956 ..... G 6
Romedal, 4,640 ..... G 6
Roraas, 4,590 ..... G 5
Rorstad ..... I 3
Rorvig ..... E 7
Rosvig ..... I 3
Royde ..... D 5
Rundal ..... E 6
Ryen ..... G 5
Ryhaugen ..... G 5

Saelbakken ..... F 5
Saltdalen, 3,200 ..... I 3
Sand, 1,440 ..... E 7
Sand ..... G 6
Sandefjord, 4,252 ..... G 7
Sandeid ..... D 7
Sandhas ..... I 3
Sandnaes, 1,750 ..... D 7
Sandven ..... D 6
Sandviken ..... H 5
Sandvlken ..... G 7
Sannaes ..... E 7
Sarpsborg, 10,542 ..... G 7
Sarum ..... F 6
Saterna ..... D 6
Saude, 1,940 ..... E 7
Selda ..... P 1
Selerstad ..... G 4
Selm ..... D 6
Sel ..... F 6
Selbo, 5,530 ..... G 5
Sem (Snaasen), 2,548 ..... H 4
Stedi ..... O 2
Sleppa ..... M 2
Siljord, 3,120 ..... F 7
Singsaas, 1,620 ..... G 5
Sirnaes ..... E 7
Sjoholt ..... E 5
Skaalsvik ..... F 5
Skaara ..... H 6
Skage ..... G 4
Skamesten ..... F 6
Skeaker, 2,474 ..... F 6
Skel ..... G 7
Ski ..... E 6
Skiaggeda ..... L 2
Skibotten ..... F 7
Skien, 11,856 ..... G 6
Skjaggestad ..... G 7
Skjeberg, 4,280 ..... D 6
Skjergehavn ..... I 3
Skjerstad ..... I 2
Skjoldehavn ..... F 6
Skjonne ..... E 5
Skodje, 3,005 ..... F 6
Skogstad ..... D 7
Skonevik, 2,980 ..... F 7
Skori ..... G 5
Skotgaarden ..... F 7
Skotselven ..... D 7
Skudesnaeshavn, 1,196 ..... E 7
Slettebee ..... D 6
Smordal ..... D 6
Snaasen (Sem) 2,548 ..... H 4
Sognual, 470 ..... E 7
Sogndal, 3,590 ..... E 6
Sogstad ..... G 6
Solland ..... D 7
Sole ..... D 7
Soleng ..... L 2
Solliden, 430 ..... G 6
Solsnas ..... E 5
Solvarn ..... E 6
Somaaen ..... G 5
Son, 741 ..... G 7
Sondre Aurdal, 5,092 ..... F 6
Sondre Fron, 3,026 ..... G 6
Sorkedalen ..... G 6
Sorken ..... H 5
Sorknaes ..... G 6
Sorland ..... H 3
Sorteberg ..... F 6
Sortland ..... I 2
Sothorp ..... F 6
Sovde ..... E 5
Sovelen ..... J 2
Spillom ..... G 4
Staburnes ..... N 1
Stal ..... G 6
Stalheim ..... E 6
Stamnas ..... H 3
Stangereid ..... E 7
Stardal ..... G 5
Stathelle, 450 ..... F 7
Stavanger, 37,261 ..... D 7
Stegen, 3,335 ..... I 3
Stenkjaer, 2,000 ..... G 4
Stjordalshalsen, 1,200 ..... G 5
Stoen ..... G 5
Storbakka ..... K 2
Storen, 1,850 ..... G 5
Storjord ..... I 3
Storklevstod ..... F 6
Stortenas ..... K 2
Storvik ..... F 6
Strand ..... F 6
Strand, 2,240 ..... F 7
Strand, 2,227 ..... D 7
Strande ..... E 5
Stranden ..... E 5
Strengen ..... F 7
Strommen ..... H 3
Strudshavn ..... D 6
Stryn, 2,665 ..... E 6
Stuerioten ..... F 3
Suledal ..... E 7
Sulen, 1,924 ..... D 6
Sund ..... D 6
Sund ..... H 2
Sundalsoren, 1,906 ..... F 5
Sundby ..... G 7
Sundet ..... G 6
Sundset ..... F 5
Sundvolden ..... E 6
Sunelven, 1,789 ..... E 5
Suoppanjarga ..... P 1
Surendalsoren, 150 ..... F 5
Svalestad ..... E 7
Sveen ..... D 6
Sveen ..... G 6
Svelvik, 1,400 ..... G 7
Svingen ..... H 6
Svinor, 200 ..... E 7
Svolvaer, 350 ..... I 2
Sylte, 1,360 ..... E 5
Sylte ..... E 5

Talvik, 2,590 ..... M 1
Tana, 2,616 ..... P 1
Tangen ..... G 6
Telnas ..... G 5
Teterud ..... G 6
Thasken ..... J 2
Thingvold ..... F 5
Thorvig ..... E 5
Thorndnaes ..... H 4
Thydalen ..... G 5
Time, 2,664 ..... D 7
Tjugum ..... E 6
Toftelmoch ..... F 5
Tolgen, 3,490 ..... G 5
Tomlevolden ..... G 6
Tommernas ..... I 3
Tonsberg, 12,276 ..... G 7
Tonset, 3,043 ..... G 5
Tonstad ..... E 7
Topdal ..... F 7
Trang ..... I 2
Trano ..... J 2
Trogstad ..... G 6
Troldfiord ..... P 1
Tromsoe, 7,020 ..... K 2
Trondhjem, 55,032 ..... G 5
Troten ..... G 6
Trydal ..... E 7
Tuf ..... F 6
Tutte ..... F 6
Tvedestrand, 1,760 ..... F 7
Tvedtsund ..... F 7
Tvengeberget ..... H 6
Tvervik ..... I 3
Tvinde ..... E 6
Tyefiord (Klobevig) 1,981 ..... J 2
Tyrsil ..... H 6
Tysnaes, 4,710 ..... D 6
Tysvaer, 1,874 ..... D 7
Tyvold ..... D 6

Ulefos, 900 ..... F 7
Ullsnas ..... K 2
Ullsvcin, 3 320 ..... D 5
Ullensaker, 5,790 ..... G 6
Ullensvang ..... E 6
Ulvig, 3,794 ..... E 6
Ulvin ..... G 6
Updal ..... F 6
Urskog, 1,820 ..... E 5
Utne ..... E 6

Vaage, 5,971 ..... F 6
Vaagen ..... I 2
Vaago ..... E 5
Vadheim ..... D 6
Vadso, 1,950 ..... P 1
Vaerdal, 6,100 ..... G 5
Vageland ..... E 7
Vageno ..... H 4
Valberg ..... H 2
Valia ..... H 3
Valle ..... E 7
Vanelven, 2,340 ..... D 5
Vang, 2,090 ..... G 6
Vang, 5,400 ..... F 6
Vardo, 2,600 ..... Q 1
Varhang ..... D 7
Vathne ..... E 7
Vatne ..... E 5
Vatsnas ..... H 4
Vebningsnaes, 800 ..... E 5
Vefsen, 5,102 ..... H 4
Veifjorden, 1,263 ..... H 4
Velines ..... I 3
Vestgaard ..... G 6
Vestnes, 2,580 ..... E 5
Vettefos ..... E 6
Victorishavn ..... J 2
Vik, 3,570 ..... E 6
Vik ..... E 6
Vik ..... H 4
Vikersund ..... K 2
Viken ..... F 7
Viko ..... F 6
Vinger, 4,886 ..... H 6
Vingnaes ..... G 6
Vinje, 1,741 ..... E 6
Vinje ..... F 5
Vinjo ..... I 2
Vinla ..... F 7
Vio ..... H 4
Volden, 4,600 ..... E 5
Vordal ..... G 5
Voringfos ..... E 6
Vossevangen, 7,490 ..... E 6

INDEX OF SWEDEN

SWEDEN

PLACE POP. INDEX

Aby ..... J 7
Aby ..... L 4
Afvaudden ..... K 4
Ahl, 2,280 ..... I 6
Ahus, 3,700 ..... I 9
Aker, 1,941 ..... H 8
Ala, 300 ..... K 8
Alfsta ..... I 6
Alfvesta ..... I 8
Alingsas, 3,240 ..... H 8
Almundsryd ..... I 8
Almvik ..... J 8
Alnaryd ..... I 8
Alunda, 3,012 ..... K 6
Alvastra ..... I 7
Amal, 3,790 ..... H 7
Amsele ..... K 4
Anas ..... J 4
Anderslof, 2,158 ..... H 9
Aneby ..... I 8
Ange ..... I 5
Angesa ..... M 3
Ankarsrum ..... J 8
Annefors ..... I 6
Appelbo, 1,677 ..... H 6
Arboga, 5,050 ..... I 7
Are, 2,283 ..... H 5
Aringsas ..... H 8
Arjeplog, 1,703 ..... K 3
Arnas 6,190 ..... K 5
Arsunda 2,470 ..... J 6
Arvidsjaur, 5,820 ..... K 4
Arvika, 3,918 ..... H 7
As ..... H 7
Asa, 1,743 ..... I 8
Asarne, 580 ..... I 5
Asby, 1 630 ..... I 8
Asele, 4,560 ..... J 4
Askersund, 1,840 ..... I 7
Aspas, 1,110 ..... I 5
Atran ..... H 8
Atvidaberg, 3,740 ..... J 7
Avalden ..... K 4
Avesta, 4,110 ..... J 6
Axmar ..... J 6

Back ..... J 6
Backefors ..... H 7
Bal, 203 ..... K 8
Basta ..... J 7
Bangbammar ..... I 7
Batstad, 606 ..... H 8
Berg 1,680 ..... I 5
Berga, 3,379 ..... J 8
Berge ..... H 5
Bergqvard ..... J 8
Bergslo, 3,513 ..... J 6
Bergvik ..... J 6
Billeberga, 1,580 ..... H 9
Billesholm ..... H 8
Billingsfors ..... H 7
Biorkesle ..... J 4
Bispberg ..... I 6
Bispgarden ..... J 5
Bjorketorp, 1,997 ..... H 8
Bjorna, 2,830 ..... K 5
Bjuf, 2,692 ..... H 8
Bjurholm, 4,170 ..... K 4
Blidsberg, 683 ..... H 8
Boda, 2,260 ..... J 8
Boden ..... L 4
Bogsta, 507 ..... J 7
Bolebyn ..... I 5
Bollerup ..... I 9
Bollnas, 12,950 ..... J 6
Bollsta ..... J 5
Bolmen ..... H 8
Bolmso ..... H 8
Bomarsund ..... L 6
Boras, 27,466 ..... H 9
Borringe ..... H 9
Boseba ..... H 8
Bottna, 672 ..... G 7
Boxholm ..... I 7
Bracke, 2,240 ..... I 5
Bredsjo ..... I 7
Bromseback ..... I 8
Bure ..... L 4
Burtrask, 8,660 ..... L 4
Busksele ..... K 4
Butle, 364 ..... K 8
By, 2,180 ..... H 7
Byskea, 9,210 ..... L 4
Bylvalla ..... J 6

Carl Gustaf, 2,209 ..... M 3
Carl Johannstad ..... M 4
Carlsborg, 1,778 ..... I 7
Carlsfors, 7,224 ..... H 7
Carlshamn, 7,120 ..... I 8
Carlstad, 18,922 ..... H 7
Charlottenberg ..... H 7
Christianopel, 3,100 ..... I 8
Christianstad, 12 455 ..... I 9
Christinehamn, 11,238 ..... I 7
Cimbrishamn, 2,070 ..... I 9

Daglosen ..... I 7
Dalby, 3,350 ..... H 6
Dalby, 1,480 ..... H 9
Dalfors ..... I 6
Dalkarka ..... L 4
Dalkarkberg ..... I 7
Dalmark, 1,075 ..... J 7
Dannemora, 1,408 ..... J 6
Degeberga, 1,417 ..... I 9
Degerfors ..... I 7
Degerfors ..... K 4
Degerfors, 6,144 ..... L 4
Delsbo, 5,429 ..... J 6
Djura ..... I 6
Djursdala, 1,077 ..... I 8
Dorothea, 2,301 ..... J 4
Dufed ..... H 5

Ed, 1,210 ..... H 7
Eda ..... H 7
Edeback ..... H 6
Edefors ..... L 3
Edelfors ..... I 8
Edsbro, 1,550 ..... K 7
Edsele, 1,660 ..... J 5
Edsvalla ..... H 7
Efverod ..... I 9
Eke, 210 ..... K 8
Ekeberge, 1,970 ..... I 8
Ekersholm ..... I 8
Eksberad, 7,350 ..... H 6
Eksjo, 3,442 ..... I 8
Eksund ..... J 7
Elfdad, 3,971 ..... I 6
Elfkarleby, 8,510 ..... J 6
Elfros, 810 ..... I 6
Elfsbyn ..... L 4
Elfsered, 560 ..... H 8
Elmeboda, 3,424 ..... I 8
Elmhult ..... I 8
Emmaboda ..... J 8
Enanger, 3,054 ..... J 6
Engelholm, 2,480 ..... H 8
Engersia ..... I 6
Enkoping, 3,374 ..... J 7
Enontekis, 1,868 ..... M 2
Erska, 1,190 ..... H 7
Ervalla, 1,615 ..... I 7
Eskilstuna, 36,103 ..... J 7
Eslof, 1,776 ..... H 9

Falun, 12,212 ..... I 6
Falkenberg, 2,110 ..... H 8
Falkoping, 2,950 ..... H 7
Falsterbo, 349 ..... H 9
Farjestad ..... J 8
Fide ..... K 8
Figeholm, 420 ..... J 8
Filipstad, 3,167 ..... I 7
Finshyttan ..... I 7
Finnskoga (Holjeos) ..... H 6
Finspong ..... I 7
Flen, 1,368 ..... J 7
Flor ..... I 5
Follinge ..... I 5
Fornas ..... K 3
Foro, 1,073 ..... J 8
Forsa ..... J 6
Forss ..... J 5
Frastkage ..... L 4
Fredriksborg ..... K 7
Fristad, 1,440 ..... H 8
Frolunda ..... H 8
Frosviken, 1,586 ..... I 4
Frovi ..... I 7
Frustuna ..... J 7
Fryksande, 6,390 ..... H 6
Frykstad ..... H 7
Furunes ..... H 6

Gafsele ..... J 4
Galtstrom ..... J 5
Gamleby, 2,910 ..... J 8
Garberg ..... I 6
Gardslof ..... H 9
Garsnas ..... I 9
Geffe, 37,222 ..... J 6
Gellivara, 7,510 ..... L 3
Gesta ..... H 7
Gidea, 3,040 ..... K 5
Gillberga, 2,940 ..... H 7
Gillesnaes ..... J 4
Gilmakra, 3,483 ..... I 8
Gnarp, 3,860 ..... J 5
Gnesta ..... J 7
Gossater ..... H 7
Goteborg, 200,577 ..... G 8
Gottenvik ..... J 7
Granbyn ..... K 4
Grangarde, 9,200 ..... I 6
Gransele ..... J 4
Grasgard, 958 ..... J 8
Gratrask ..... L 4
Gravendal ..... I 6
Grebbestad ..... G 7
Grenna, 1,158 ..... I 7
Grisslehamn ..... K 6
Grundsunda, 3,749 ..... K 5
Grythyttehed ..... I 7
Gumboda ..... L 4
Gumnarp ..... H 8
Gustuf ..... I 6
Gyljen ..... M 3

Hafvero, 437 ..... I 5
Hagby, 1 272 ..... J 8
Hakantorp, 272 ..... H 7
Hallen, 3,091 ..... J 5
Hallestad, 5,059 ..... I 7
Hallsberg, 3,060 ..... I 7
Halmstad, 18,276 ..... H 8
Hamnar ..... I 7
Hammerdal, 2,878 ..... I 5
Hamrange, 4 030 ..... J 6
Hando ..... H 5
Haparanda, 15,007 ..... N 4
Haraudden ..... K 3
Harene ..... H 7
Harg, 3,315 ..... K 6
Hasjo, 1,420 ..... J 5
Hassjo ..... J 5
Hastveda, 1,832 ..... H 8
Hede, 1,188 ..... G 7
Hedemora, 1,772 ..... I 6
Hedenfors ..... L 4
Hedesund, 4,970 ..... J 6
Helgum, 2,850 ..... J 5
Hellesjo, 2,027 ..... J 5
Helsingborg, 45,927 ..... H 8
Hemse, 760 ..... K 8
Heraldsby ..... L 3
Herdal ..... I 6
Hermosand, 7,515 ..... J 5
Herrhult ..... I 7
Herrjunga ..... I 7
Herro ..... I 6
Hessleholm ..... H 8
Heste ..... I 5
Hille, 4,280 ..... J 6
Hjerpen ..... H 5
Hjo, 1,463 ..... I 7
Hofva, 3,470 ..... I 7
Hoganaes ..... H 8
Hogdal ..... I 5
Hogfors ..... H 6
Hogfors ..... J 7
Hoknes ..... H 6
Holje ..... I 8
Holjeos (Finnskoga) ..... H 6
Holmeda ..... H 7
Holmsund ..... I 5
Hor, 2,487 ..... H 9
Horby, 3,260 ..... H 9
Horken ..... I 6
Horle ..... I 8
Hornings holm ..... J 7
Hornefors ..... K 5
Hotting ..... J 4
Hudiksvall, 4,800 ..... J 6
Hultsfred ..... H 9
Hurfva, 749 ..... I 8
Husqvarna ..... I 8
Hvetlanda, 4,090 ..... I 8
Hvita ..... M 4
Hyckionge, 1,825 ..... I 8

Idre, 1,700 ..... H 5
Immeln ..... I 8
Indal, 2,730 ..... J 5
Ingatorp, 2,102 ..... I 8
Insjon ..... I 6

Jenny ..... J 8
Jern, 781 ..... H 7
Jerna ..... I 6
Jerna, 5,650 ..... J 7
Jockmock, 3,370 ..... K 3
Jocksby ..... M 3
Jonkoping, 28,875 ..... I 8
Jorn ..... L 4
Jukkasjarvi, 2,222 ..... L 3
Junsele, 3,080 ..... J 5

Kall, 2,139 ..... H 5
Kalmar, 16,800 ..... J 8
Karbole ..... I 6
Kardis ..... M 3
Karesuando ..... M 2
Kargrufvan ..... I 6
Karlskoga ..... I 7
Karlskrona, 27,029 ..... I 8
Kassa ..... M 3
Kastlosa, 1,039 ..... J 8
Katrineholm ..... J 7
Kattarp, 1,339 ..... H 8
Kegnis ..... M 3
Kil ..... H 7
Kilafors ..... J 6
Killinge ..... L 3
Kilsmo ..... I 7
Kiva ..... L 3
Kinnared, 540 ..... H 8
Kisa, 3,190 ..... I 8
Kjallsta ..... J 5
Kjetting, 663 ..... H 9
Klafrestrum ..... I 8
Klinte, 1,178 ..... K 8
Klippan ..... H 8
Klofsjo, 1,058 ..... I 5
Kloten, 1,370 ..... I 7
Knaby ..... K 6
Knuthy, 1,715 ..... K 7
Kolnge, 577 ..... H 8
Kolari ..... M 3
Kolback, 2,572 ..... J 7
Kongelf, 1,056 ..... H 8
Koping, 4,406 ..... I 7
Kornso ..... G 7
Kosta ..... I 8
Krigsdala ..... J 8
Kronevall ..... H 9
Kronoberg ..... I 8
Krylbo ..... J 6
Kullsveden ..... I 6
Kungsbacka, 816 ..... H 8
Kurravaara ..... L 2
Kyrka ..... L 5

Laholm, 1,700 ..... H 8
Laimo ..... M 3
Lakatrask ..... L 3
Landskrona, 19,542 ..... H 9
Landsjarf ..... M 3
Langesle, 2,670 ..... J 5
Langsele ..... J 5
Lannas, 1,127 ..... J 5
Laxa ..... I 7
Ledinga ..... J 5
Lekeryd, 1,306 ..... I 8
Leksand ..... I 6
Lenhofda ..... I 8
Lenna ..... K 7
Lerback, 6,607 ..... I 7
Lerum, 2,131 ..... H 8
Lessebo ..... I 8
Liden ..... J 5
Lidkoping, 5,410 ..... H 7
Liljeholmen ..... K 7
Lina Edet ..... H 7
Lillsele ..... K 4
Limo, 2 570 ..... H 6
Linde, 3,090 ..... I 7
Lindefors ..... I 8
Lindesberg, 1,530 ..... I 7
Lindesnas ..... I 6
Linkoping, 26,300 ..... I 7
Linsal, 384 ..... H 5
Lisjoberg ..... I 4
Litli, 3,030 ..... I 5
Ljunby, 1,980 ..... H 8
Ljusdal, 9,210 ..... J 6
Ljusendal ..... H 5
Lobo ..... I 6
Lockne ..... I 5
Lofanger, 4,100 ..... L 4
Lofstad ..... J 6
Lofstad ..... J 7
Loftahammar, 2,160 ..... J 8
Loharad, 930 ..... K 7
Loos ..... I 6
Lordala ..... H 7
Lorefors ..... M 4
Ludvika, 3,850 ..... I 6
Lulea, 10,281 ..... M 4
Lummelunda, 440 ..... K 8
Land, 22,827 ..... H 9
Lyckeby ..... I 8
Lyckas ..... I 8
Lyksele, 7,410 ..... J 4
Lysekil, 2,850 ..... G 7

Maglehem, 1,323 ..... I 9
Malmberget ..... L 3
Malmkoping, 550

INDEX OF DENMARK

DENMARK

PLACE POP. INDEX

Aaby ..... B 4
Aadum ..... F 2
Aagerup ..... F 9
Aakirkeby, 967 ..... A 10
Aal ..... G 1
Aalborg, 38,102 ..... B 4
Aale ..... F 4
Aalum ..... D 4
Aalum ..... D 6
Aalso ..... E 5
Aarhuus, 65,858 ..... G 2
Aarre ..... C 4
Aars ..... G 2
Aastrup ..... H 5
Aastrup ..... I 9
Aastrup ..... G 5
Aasum ..... J 8
Aatholm ..... I 2
Abel ..... F 7
Adelersborg ..... F 7
Aebeltoft (see Ebeltoft), 1,284 ..... E 6
Aeroeskjobing, 1,500 ..... I 5
Agerskov ..... H 3
Agger ..... C 1
Aggersborg ..... C 3
Aggerso ..... H 7
Agustenborg ..... I 4
Alstrup ..... B 4
Alstrup ..... C 4
Albek ..... D 5
Albek ..... B 5
Albek ..... A 5
Alboge ..... D 6
Alling ..... E 4
Allinge, 1,841 ..... A 10
Alminde ..... G 3
Alminde ..... D 3
Alro ..... F 5
Als ..... C 5
Alsev ..... G 1
Alsted ..... C 2
Alsted ..... G 8
Alstrup ..... B 4
Alstrup ..... C 3
Amager ..... A 10
Andsager ..... F 2
Andst ..... G 3
Apenrode ..... H 3
Arnborg ..... E 2
Arninge ..... I 7
Arrild ..... H 2
Arup ..... C 2
Asaa ..... B 5
Asdal ..... A 5
Asferg ..... D 4
Ashoved ..... F 5
Asmildkloster ..... D 3
Asnals ..... F 8
Asp ..... D 1
Assens, 4,710 ..... H 4
Aseing ..... E 2
Asson ..... F 4
Astrup ..... E 5
Aulum ..... E 2
Auning ..... D 5
Avernako ..... H 5

Bago ..... I 9
Baarse ..... H 8
Balle ..... E 4
Ballerup ..... F 9
Bandholm, 1,119 ..... I 7
Barrit ..... F 4
Bau ..... I 3
Bedbek ..... F 10
Beder ..... E 5
Bedstedt ..... H 3
Beftroft ..... H 3
Beistrup ..... C 3
Bekke ..... G 3
Besser ..... F 6
Bigum ..... D 4
Billum ..... G 1
Binderup ..... C 4
Binderslev ..... A 5
Biorno ..... I 5
Birkende ..... G 6
Birket ..... I 7
Bislev ..... C 4
Bisserup ..... H 7
Bjerby ..... A 5
Bjerre ..... F 4
Bjerreby ..... I 6
Bjerregrav ..... D 4
Bjersted ..... B 4
Bjeverskov ..... G 9
Bjornsholm ..... C 3
Blaere ..... C 4
Blidstrup ..... C 2
Bloustred ..... F 9
Bodstrup ..... H 6
Boelshavn ..... A 10
Boeslunde ..... H 7
Bogense, 1,904 ..... G 5
Bolling ..... F 1
Borberg ..... D 2
Bording ..... E 3
Borglum ..... B 4
Borre ..... H 9
Borris ..... F 2
Borum ..... E 4
Borup ..... G 8
Boto ..... J 8
Bovense ..... G 6
Bovling ..... D 1
Braderup ..... I 2
Bramdrup ..... G 3
Bramminge ..... G 2
Brande ..... F 2
Bredebro ..... H 2
Bredsten ..... F 3
Bredstrup ..... G 4
Breginge ..... H 6
Bregninge ..... I 5
Breining ..... E 1
Broagger ..... I 4
Bromme ..... G 8
Brons ..... H 2
Bronshoi ..... F 9
Brorstrup ..... C 4
Brorup ..... G 3
Broust ..... B 4
Brudager ..... H 6
Brunshaab ..... D 3
Brylie ..... H 5
Bryndum ..... G 1
Bryrup ..... E 3
Bulderup ..... I 2
Burso ..... I 7
Buur ..... D 1
Byrum ..... B 7

Carlslunde ..... G 9
Christiansfeld, 563 ..... H 3
Christianshede ..... E 3
Clinderbolle ..... I 6
COPENHAGEN, 605,772 ..... F 10

Daastrup ..... G 8
Dal ..... C 4
Dalby ..... H 9
Dalby ..... G 6
Dalby ..... G 4
Dalby ..... D 5
Dallerup ..... E 4
Damsholt ..... I 9
Danier ..... I 2
Darum ..... G 2
Deget ..... B 6
Deiberg ..... E 1
Dirup ..... C 4
Dollerup ..... D 3
Dommerby ..... D 3
Dostrup ..... C 4
Dostrup ..... H 2
Dougberg ..... D 3
Draaby ..... F 8
Draaby ..... E 6
Draaby ..... C 2
Dragor, 1,840 ..... D 10
Dragstrup ..... C 2
Dronninglund ..... B 5
Drosselberg ..... G 7
Durup ..... C 2
Dybbe ..... D 1

Eardrup ..... G 2
Earum ..... F 9
East Brondby ..... G 9
East Hassing ..... B 5
East Hornum ..... C 4
East Skierninge ..... H 5
East Vang ..... C 1
Ebdrup ..... E 6
Ebeltoft (see Aebeltoft) ..... E 6
Egaa ..... E 5
Egeberg ..... F 8
Egens ..... E 5
Egtved ..... G 3
Egvad ..... F 2
Elby ..... G 9
Eldrup ..... C 4
Elrslev ..... C 2
Elsing ..... D 2
Elstrup ..... F 3
Elling ..... A 5
Elsinore (see Helsingor) ..... E 10
Elso ..... C 2
E. Lygum ..... H 3
Emb ..... B 4
Engberg ..... D 1
Engom ..... F 4
Enslev ..... D 6
Eritso ..... G 4
Errindlov ..... J 7
Esbjerg, 13,490 ..... G 1
Estruplund ..... D 5
Estvad ..... D 2
Everdrup ..... H 8

Faaborg, 4,260 ..... H 5
Faaborg ..... G 2
Faeyo ..... I 7
Fangel ..... H 5
Farso ..... C 3
Farstrup ..... C 3
Faster ..... F 2
Fausing ..... D 1
Faxo ..... H 9
Feldballe ..... E 6
Felsted ..... I 3
Femo ..... I 8
Ferring ..... D 1
Finderup ..... D 3
Fiskbek ..... D 3
Fjaltring ..... D 1
Fjellerup ..... D 6
Fjelso ..... D 3
Flade ..... B 5
Flakkeberg ..... H 7
Fleisborg ..... C 3
Flodstrup ..... G 6
Fly ..... D 3
Flynder ..... D 1
Foldby ..... E 5
Folding ..... G 3
Folleslov ..... F 7
Fons ..... G 4
Fovling ..... G 2
Fovlum ..... C 3
Fraeer ..... C 4
Framlev ..... E 4
Fredensborg ..... F 9
Frederica, 12,680 ..... G 4
Frederiksberg (near Copenhagen) 46,954 ..... F 10
Frederiksborg, 3,735 ..... F 9
Frederiksdal ..... I 7
Frederiksgave ..... H 4
Frederikshavn, 6,530 ..... B 6
Frederikskol ..... E 3
Frederikssund, 1,829 ..... F 9
Frederiksvaerk, 1,098 ..... F 8
Frorup ..... H 6
Frydendal ..... G 8
Fuglsbolle ..... I 6
Fuglse ..... I 7
Fuglslev ..... E 6
Funder ..... E 3
Fuurland ..... C 3

Gammelsogn ..... E 1
Gillelie ..... E 9
Gislinge ..... F 8
Gislum ..... C 4
Gislev ..... H 6
Give ..... F 3
Giver ..... C 4
Givskud ..... F 3
Gjaerum ..... B 5
Gjedsted ..... D 3
Gjenner ..... H 3
Gjentolte ..... F 10
Gjern ..... E 4
Gjerrild ..... D 6
Gjerslev ..... D 5
Gjessing ..... D 5
Gjesten ..... G 3
Gjetterup ..... C 1
Gjetterup ..... E 3
Gjodvad ..... E 4
Gjol ..... B 4
Gjording ..... D 1
Gjorlose ..... F 9
Gjorlov ..... G 7
Gjotterup ..... B 3
Gladsaxe ..... F 9
Glenstrup ..... D 4
Glesborg ..... D 6
Gloslunde ..... I 7
Glud ..... F 4
Gosmer ..... F 5
Graese ..... F 9
Graested ..... E 9
Grandslev ..... E 4
Gravenstein ..... I 3
Gravlev ..... C 4
Green ..... F 3
Greenaa, 2,934 ..... D 6
Greis ..... F 4
Grib ..... E 9
Grinsted ..... F 2
Gronbek ..... E 4
Grurup ..... C 1
Gudbjem, 632 ..... A 10
Gudme ..... H 6
Gudum ..... D 1
Guldage ..... G 1
Guldborg ..... I 8
Gullev ..... E 4
Gunderup ..... C 5
Gundsomagle ..... F 9
Gylling ..... F 5

Haarby ..... H 5
Haastrup ..... H 5
Haasum ..... D 2
Haderslebeen, 8,637 ..... H 4
Haderup ..... D 2
Hadsund, 698 ..... C 5
Hagenby ..... H 4
Hald ..... D 5
Halk ..... H 4
Halling ..... F 5
Hallund ..... B 5
Hals, 1,066 ..... C 5
Halsted ..... I 7
Hammer ..... H 8
Hammer ..... F 3
Hansted ..... B 2
Hansted ..... F 4
Harboore ..... D 1
Harre ..... C 2
Harring ..... C 2
Hasle ..... E 5
Hasle, 1,272 ..... A 9
Haslev ..... H 8
Hassing ..... C 1
Hatting ..... F 4
Haubro ..... C 3
Havknude ..... E 6
Hedensted ..... F 4
Hee ..... E 1
Heilsk ..... G 4
Heinsvig ..... F 2
Heldervad ..... H 3
Helgenaes ..... E 5
Hellenae ..... H 5
Hellenaesby ..... H 5
Hellerup ..... F 10
Hellested ..... I 7
Hellevad ..... B 5
Helligso ..... C 1
Hellum ..... B 5
Helsinge ..... E 9
Helsinge ..... G 7
Helsingor, 13,990 ..... E 10
Helstrup ..... D 4
Heltbong ..... C 1
Hem ..... D 2
Hem ..... D 5
Hemmed ..... D 6
Hemmet ..... F 1
Henne ..... F 1
Herfolge ..... G 9
Herlov ..... F 9
Herlufnagle ..... H 8
Herning, 2,166 ..... E 2
Hersom ..... D 4
Hiescholm ..... F 10
Hillerod, 4,610 ..... F 9
Hillerslev ..... C 3
Hinge ..... E 4
Hirtshals ..... A 4
Hjallerup ..... B 5
Hjarbek ..... D 3
Hjardemaal ..... B 2
Hjarno ..... F 5
Hjembek ..... F 7
Hjerk ..... C 2
Hjerm ..... D 2
Hjermind ..... D 4
Hjerting ..... G 1
Hjorring, 7,960 ..... B 4
Hjortdal ..... B 3
Hjortlund ..... G 2
Hjortshoi ..... E 5
Hobro, 2,543 ..... D 4
Hodsager ..... E 2
Hoe ..... G 1
Hoed ..... E 6
Holberg ..... E 4
Hoiby ..... F 8
Holen ..... G 3
Hoirup ..... H 1
Hoirup ..... H 9
Holrup ..... E 3
Holst ..... H 3
Holbek, 4,620 ..... F 8
Holbek ..... D 5
Holebal ..... I 3
Holevad ..... H 4
Holme ..... E 5
Holmsland ..... E 1
Holstebro, 5,020 ..... D 2
Holsted ..... G 2
Holt ..... F 9
Holte ..... G 3
Holtug ..... G 9
Homb ..... D 1
Hoptrup ..... H 4
Horby ..... B 5
Horby ..... D 4
Hordum ..... C 2
Hornbek ..... D 4
Hornbek ..... E 9
Horne ..... A 4
Horne ..... F 2
Horne ..... H 5
Horning ..... E 5
Horsens ..... B 5
Horsens, 25,149 ..... F 4
Horve ..... F 7
Hostrup ..... B 4
Houen ..... F 2
Houlberg ..... E 4
Housinge ..... F 8
Hove ..... D 1
Hover ..... E 1
Hoyer, 1,066 ..... J 2
Hugau ..... H 2
Humble ..... I 6
Humlebek ..... F 10
Hunlum ..... D 2
Hundborg ..... C 2
Hundborg ..... D 2
Hundrup ..... G 2
Hundslund ..... F 5
Hundstrup ..... B 2
Hune ..... B 4
Huntsrup ..... F 1
Hurup ..... C 1
Hurup ..... C 5
Husby ..... E 1
Huusby ..... G 4
Hvam ..... D 4
Hvidberg ..... D 2
Hvidding ..... H 2
Hvilsom ..... D 4
Hvitsager ..... D 5
Hygum ..... D 1
Hylderup ..... C 3
Hyllested ..... E 6
Hyllinge ..... F 8

Iandrup ..... G 1
Ibs ..... A 10
Idom ..... E 1
Ikast ..... E 3
Indslev ..... G 4
Ingstrup ..... B 4
Iyllinge ..... F 9

Jannerup ..... C 1
Jeberg ..... D 3
Jegindo ..... D 3
Jelling ..... F 3
Jelstrup ..... B 4
Jerlev ..... F 3
Jerslev ..... B 5
Jerne ..... G 2
Jeruved ..... G 2
Jerpsted ..... H 2
Jersdel ..... H 3
Jerup ..... A 5
Jetsmark ..... B 4
Jorkirk ..... H 3
Jordlose ..... G 7
Jordrup ..... C 3
Junget ..... C 3

Kads ..... H 2
Kallundborg, 4,327 ..... F 7
Kalo ..... E 5
Kappel ..... I 7
Karby ..... C 2
Karleby ..... I 9
Karup ..... E 3
Karup ..... B 5
Kastberg ..... D 4
Kastrup ..... H 8
Kildebronde ..... G 9
Kippinge ..... I 8
Kirkby ..... H 6
Kirkerup ..... G 7
Kisserup ..... G 8
Kistrup ..... D 5
Kjaerby ..... D 5
Kjextenimde, 2,472 ..... G 6
Kjoge, 3,287 ..... G 9
Kjong ..... H 8
Klakring ..... F 4
Klampenborg ..... F 10
Klarup ..... C 5
Klemens ..... A 10
Klim ..... B 3
Klinte ..... G 5
Klinte ..... F 8
Knebel ..... E 5
Kobberup ..... D 3
Koed ..... D 6
Koldby ..... F 6
Kolding, 12,500 ..... G 3
Kollerup ..... F 3
Kollerup ..... B 3
Kongerslev ..... C 5
Kongsmark ..... H 2
Kornerup ..... G 8
Kornum ..... C 3
Korsor, 6,140 ..... H 7
Kragelund ..... E 3
Krarup ..... H 5
Kreiburg ..... D 2
Krogsbek ..... E 5
Krogsbolle ..... G 5
Kronborg ..... E 10
Krummerup ..... H 8
Kyndby ..... F 8

Laasby ..... E 4
Ladding ..... E 4
Laeborg ..... G 3
Lahme ..... D 2
Langaa ..... D 4
Lango ..... I 9
Lau ..... E 4
Lee ..... D 4
Leerberg ..... E 4
Leirskov ..... G 3
Lem ..... D 2
Lemb ..... E 1
Lemming ..... E 4
Lemvig, 2,413 ..... D 1
Lerchenborg ..... G 7
Lerup ..... B 3
Levring ..... E 3
Lild ..... B 2
Lille Heddinge ..... H 9
Lillevorde ..... C 5
Linaa ..... E 4
Linsballe ..... F 3
Lindelse ..... I 6
Lindenborg ..... C 4
Lindum ..... D 4
Lintrup ..... G 3
Liunge ..... G 8
Livo ..... C 3
Lodberg ..... C 1
Logsted ..... C 3
Logstor, 1,556 ..... C 3
Loit ..... H 3
Lokken, 1,067 ..... B 4
Lonborg ..... F 1
Lonne ..... F 1
Louns ..... D 3
Lumby ..... G 5
Lund ..... D 2
Lundby ..... H 8
Lunde ..... G 5
Lunde ..... F 1
Lunderskov ..... G 3
Lundo ..... D 3
Lungs ..... D 1
Lusberg ..... E 5
Lyby ..... D 2
Lydom ..... F 1
Lygumkloster ..... H 2
Lyngaa ..... E 4
Lyne ..... F 2
Lyngby ..... F 10
Lyngby ..... C 5
Lyngby ..... D 6
Lysgaard ..... E 3

Maaberg ..... D 2
Maalov ..... F 9
Madum ..... E 1
Magleby ..... I 10
Magleby ..... I 6
Magleby ..... H 7
Magleby ..... G 10
Malle ..... C 3
Malt ..... G 3
Mariager, 761 ..... D 4
Maribo, 2,542 ..... I 7
Marsal, 3,028 ..... I 5
Maugstrup ..... H 3
Meelby ..... G 5
Meelrose ..... F 8
Meirup ..... D 2
Messinge ..... G 6
Middelfart, 4,510 ..... G 4
Miesing ..... E 4
Moboerg ..... D 1
Mollerup ..... C 2
Moolden ..... H 2
Mousted ..... D 3
Morke ..... E 5
Mosberg ..... A 5
Mou ..... C 5
Musse ..... I 8
Mygdal ..... A 5
Mygind ..... D 5

Naerhaa ..... C 1
Naesborg ..... C 3
Naesby ..... G 8
Nakskov, 8,400 ..... I 7
Naur ..... D 2
Nebel ..... F 1
Nees ..... D 1
Nekso (same as Nexo) ..... A 10
Nesberg ..... G 2
Nestved, 7,126 ..... H 8
Nexo, 2,322 ..... A 10
Nibe, 1,473 ..... C 4
Nimtofte ..... D 6
Nobel ..... F 4
Nodager ..... E 6
Noley ..... F 5
Norbek ..... D 4
Nordborg ..... H 4
Nordby, 2,256 ..... G 1
Nordby ..... F 6
Nordrup ..... G 8
Norholm ..... F 2
Norholm ..... C 4
Norling ..... C 4
Norlunde ..... I 7
Nors ..... B 2
North Alsloy ..... I 8
North Bork ..... F 1
North Brodby ..... H 5
North Fjelding ..... E 2
North Gjording ..... G 2
North Naeraa ..... G 5
North Nissum ..... D 1
North Omme ..... E 2
North Onsild ..... D 4
North Snede ..... F 3
North Sundby, 1,825 ..... B 4
North Vium ..... E 2
Norup ..... F 3
Num ..... F 4
Numar ..... I 5
Nyborg, 7,850 ..... H 6
Nykjobing, 7,420 ..... I 8
Nykjobing, 1,703 ..... F 8
Nykjobing, 3,607 ..... C 2
Nysogn ..... E 1
Nysted, 1,414 ..... J 8

Obbekjar ..... H 2
Odder, 2,165 ..... F 5
Odense, 45,303 ..... G 5
Odsted ..... G 3
Odum ..... E 5
Oeddis ..... G 3
Oesby ..... H 4
Oland ..... B 4
Olby ..... D 2
Old Skagen ..... A 6
Oles ..... A 10
Olgod ..... F 2
Olsomagle ..... G 9
Olst ..... D 5
Olsted ..... F 4
Onsberg ..... F 6
Onslev ..... I 8
Opposundby ..... F 9
Orbak ..... H 6
Ording ..... C 2
Ormitzlev ..... F 4
Orslev Kloster ..... D 3
Orslov ..... H 8
Orslov ..... G 4
Orsted ..... D 5
Orsted ..... H 5
Orte ..... H 5
Orum ..... F 4
Orum ..... D 4
Orum ..... H 1
Orum ..... B 5
Oslos ..... B 3
Osse ..... G 2
Ostbirk ..... F 4
Osterby ..... B 7
Osterild ..... B 2
Ost Lars ..... A 10
Ousted ..... G 8
Ousted ..... F 4
Outrup ..... F 1
Ove ..... C 4
Overby ..... F 7
Overkeby ..... G 8
Oxbol ..... H 4
Oxby ..... G 1
Oxcuvad ..... G 3
Oxholm ..... B 4

Peaers ..... A 10
Phanefiord ..... I 9
Pinen ..... C 2
Pjedsted ..... G 4
Praesto, 1,500 ..... H 9

Quemdrup ..... H 6
Qvong ..... F 1

Raaberg ..... A 5
Raasted ..... E 1
Raasted ..... D 4
Raehr ..... B 2
Ramlose ..... E 9
Ramme ..... D 1
Randbol ..... F 3
Randers, 24,428 ..... D 5
Randlov ..... F 5
Resen ..... D 3
Resen ..... D 2
Ribe, 4,280 ..... H 2
Rimso ..... D 6
Rind ..... E 2
Rind ..... D 3
Ringe ..... H 5
Ringgive ..... F 3
Ringkjobing, 2,290 ..... E 1
Ringsted, 2,494 ..... G 8
Roagger ..... H 2
Rodby, 1,837 ..... J 7
Rodding ..... D 4
Rodding ..... D 2
Rodding ..... G 3
Rodvig ..... H 9
Roelso ..... E 5
Roeskilde, 8,440 ..... G 9
Rogind ..... E 4
Roholt ..... H 9
Rold ..... C 4
Ronberg ..... D 2
Ronne, 8,287 ..... A 9
Ronninge ..... H 6
Rorbek ..... C 4
Rorby ..... G 7
Rorup ..... G 5
Rorvig ..... F 8
Rosenvolde ..... F 4
Rothenkrug ..... H 3
Roum ..... D 4
Ruberg ..... B 4
Rud ..... E 5
Rudkjobing, 3,485 ..... I 6
Ry ..... F 8
Ryde ..... D 2
Rysling ..... H 6

Saaby ..... G 8
Saeby ..... G 7
Saeby ..... C 2
Saeby, 1,804 ..... B 6
Saerlov ..... F 7
Saerslev ..... G 5
Sahl ..... E 4
S. Clemens ..... J 1
St. Clements ..... H 2
Sal ..... D 2
Sall ..... E 4
Saltbek ..... F 7
Saltum ..... B 4
Sandager ..... H 4
Sandby ..... G 8
Sandvig ..... A 9
Saxild ..... F 5
Saxkjobing, 1,499 ..... I 8
Schauby ..... I 4
Schelenberg ..... G 6
Seddung ..... E 2
Seem ..... H 2
Selling ..... E 4
Sellstrup ..... B 4
Selrby ..... F 7
Selrslev ..... C 2
Selde ..... C 3
Sengelose ..... F 9
Serridslev ..... B 4
Serup ..... E 3
Sevel ..... D 2
Siem ..... C 5
Silkeborg, 4,217 ..... E 4
Simested ..... C 4
Sindberg ..... F 4
Sinding ..... E 2
Sjelle ..... E 4
Sjorring ..... C 2
Skaarup ..... E 4
Skagen, 2,323 ..... A 6
Skallerup ..... A 4
Skamby ..... G 5
Skanderborg, 2,354 ..... E 4
Skannerup ..... E 4
Skarrild ..... F 2
Skave ..... D 2
Skelund ..... C 5
Skibbinge ..... H 9
Skiby ..... F 8
Skiellerup ..... D 4
Skinnerup ..... C 2
Skive, 4,630 ..... D 3
Skivum ..... C 4
Skjacrebek ..... H 2
Skjaerup ..... G 4
Skjelby ..... H 8
Skjelby ..... J 8
Skjelskor, 2,272 ..... H 7
Skjern ..... D 4
Skjerum ..... B 5
Skjod ..... E 4
Skjodstrup ..... E 5
Skjolde ..... F 4
Skjoldnaes ..... I 5
Skovby ..... G 5
Skraem ..... B 3
Skullelop ..... F 8
Slagelse, 8,958 ..... G 7
Slaglille ..... G 8
Slangerup ..... F 9
Smidstrup ..... G 4
Snedsted ..... C 2
Snesere ..... H 8
Sneum ..... G 2
Snode ..... H 6
Snoldelev ..... G 9
Soberg ..... F 9
Soby ..... E 5
Soby ..... E 4
Soby ..... I 5
Soby ..... H 4
Sodring ..... D 5
Solberg ..... C 5
Solberg ..... C 2
Solberg ..... G 7
Sollerod ..... F 10
Solrod ..... G 9
Sondervig ..... E 1
Sonderbo, 944 ..... G 1
Sonderso ..... G 5
Sonderup ..... C 4
Sondervig ..... E 1
Soro, 1,894 ..... G 8
South Bork ..... F 1
South Broby ..... H 5
South Fjelding ..... F 2
South Nissum ..... E 1
South Omme ..... F 2
South Onsild ..... D 4
South Trunders ..... C 4
South Vissing ..... E 4
South Vium ..... F 1
Sovind ..... F 5
Spandet ..... H 2
Sporring ..... E 5
Staby ..... E 1
Stadil ..... E 1
Stamp ..... G 2
Stavning ..... F 1
Stege, 1,969 ..... H 9
Steenmagle ..... G 8
Steensnaes ..... B 6
Stenderup ..... G 4
Stenild ..... D 4
Stilling ..... E 4
Stillinge ..... G 7
Stokkemarke ..... I 7
Storarden ..... C 4
Store Heddinge, 1,681 ..... H 9
Store Ruse ..... I 5
Storring ..... E 4
Stovring ..... D 5
Strandby ..... C 3
Strandby ..... G 1
Strandmuhle ..... F 10
Stretev ..... F 1
Stro ..... F 9
Stroby ..... G 9
Struer, 2,207 ..... D 2
Struo ..... C 4
Stubbekjobing, 1,546 ..... I 9
Sundby ..... C 2
Sulderup ..... C 4
Sulsted ..... B 4
Sunds ..... E 3
Svanike, 1,318 ..... A 10
Svendborg, 11,700 ..... H 6
Svinhinge ..... H 5

Taars ..... B 5
Taarup ..... D 4
Taeno ..... I 9
Talstrup ..... E 4
Tamdrup ..... F 4
Taps ..... G 3
Tarnby ..... A 4
Taulov ..... G 4
Teastrup ..... G 9
Tersley ..... G 8
Them ..... E 4
Thiele ..... D 4
Thiset ..... E 5
Thisted, 6,130 ..... C 2
Thisted ..... C 4
Thistrup ..... F 2
Thoreby ..... I 8
Thorning ..... E 3
Thorshavn (Faroe Islands), 1,303 ..... E 1
Thorsted ..... F 2
Thorstrup ..... C 3
Thorum ..... C 4
Thorup ..... B 3
Thune ..... G 9
Thuno ..... F 5
Thureby ..... G 9
Thynolm ..... D 2
Tiareby ..... F 9
Tim ..... E 1
Timring ..... E 2
Tingley ..... I 3
Tingsted ..... I 8
Tise ..... C 3
Tishoi ..... G 9
Tjorring ..... E 2
Tobring ..... C 2
Todso ..... C 2
Tollose ..... G 8
Tolne ..... B 5
Tolstrup ..... B 4
Tommerup ..... H 5
Tondern, 3,781 ..... I 2
Torningard ..... H 3
Torring ..... F 3
Torslev ..... B 3
Torsting ..... F 4
Tranekjaer ..... I 6
Trams ..... D 1
Trannum ..... B 3
Trige ..... E 5
Tryggelev ..... I 6
Tudse ..... F 8
Tulstrup ..... E 5
Turup ..... H 4
Tved ..... H 6
Tved ..... E 3
Tvis ..... E 2
Tyregod ..... F 3
Tyrsted ..... F 4
Tystrup ..... H 4
Udby ..... G 4
Udby ..... D 5
Udbynedre ..... D 5
Uggerlose ..... G 8
Ulbjerg ..... D 3
Uldemp ..... I 4
Ulfborg ..... E 1
Ulsted ..... B 5
Ulstrup ..... C 3
Ulstrup ..... F 6
Understed ..... B 5
Utterslov ..... I 7

Vaar ..... B 5
Vadum ..... B 4
Valdby ..... E 9
Vallensved ..... H 8
Valoby ..... G 9
Valsgaard ..... D 4
Vamdrup ..... G 3
Vandet ..... C 2
Varde, 4,000 ..... G 1
Varnitz ..... H 4
Vedby ..... G 7
Vederso ..... E 1
Vedslet ..... F 4
Vedsted ..... H 2
Veflinge ..... G 5
Veggerlose ..... I 8
Velby ..... E 9
Velby ..... D 2
Velby ..... B 4
Velen ..... G 3
Velerslev ..... E 4
Velerup ..... G 2
Velling ..... F 8
Vellinge ..... E 1
Vemb ..... D 1
Vemmelev ..... G 7
Vennerslev ..... G 5
Vennerby ..... D 2
Veno ..... D 4
Verninge ..... H 5
Verst ..... G 3
Veslos ..... B 2
Vester ..... F 3
Vestero ..... B 7
Vestervig ..... C 1
Vettersley ..... G 8
Vexo ..... F 9
Viborg, 8,623 ..... D 3
Viby ..... E 5
Viby ..... G 6
Vieram ..... D 4
Viersley ..... C 2
Vig ..... F 8
Vildborg ..... E 2
Villev ..... D 4
Vilslev ..... G 2
Vilsted ..... C 3
Vind ..... E 2
Vindeby ..... I 7
Vindelov ..... F 3
Vinding ..... E 2
Vinding ..... E 4
Vinding ..... H 6
Vindinge ..... G 9
Visborg ..... C 5
Visby ..... C 1
Viskinde ..... G 7
Vissenberg ..... G 5
Vistoft ..... E 5
Viuf ..... G 3
Vivild ..... D 5
Vixnaes ..... I 8
Vixo ..... B 2
Voer ..... D 5
Voldby ..... E 4
Voldby ..... D 6
Vollerslev ..... G 8
Volsted ..... C 4
Volstrup ..... B 5
Vonsild ..... C 3
Vorbasse ..... G 3
Vordingborg ..... H 8
Vorgod ..... E 2
Vosborg ..... E 1
Voxlev ..... C 4
Vra ..... B 4
Vraa ..... B 5
Vraaby ..... G 9
Vrads ..... E 3
Vrigsted ..... D 3
Vrow ..... D 3
Vusby ..... I 2
Vuust ..... B 3

West Brondby ..... G 9
West Hassing ..... B 5
West Nebel ..... G 2
West Nebel ..... G 3
West Skjerninge ..... H 5
West Vander ..... B 2
Woyens ..... H 3

Ydby ..... C 1

INDEX OF FINLAND

FINLAND

TOWN POP. INDEX

Abo, 56,168 ..... D 9
Aikio ..... F 4
Akhala ..... G 4
Akulavri ..... G 3
Alavo ..... E 8
Alkula ..... E 5
Antrea ..... G 9
Aska ..... F 4
Asu ..... E 7
Atsari ..... E 8
Audogoska ..... F 2
Bonnas ..... E 7
Biorko ..... G 9
Bjorneborg, 17,603 ..... D 8
Bomarsund ..... D 9
Borgo, 4,214 ..... F 9
Boris Gleb ..... G 2
Brahestadt, 3,339 ..... E 6
Brantsila ..... F 6
Christinestadt, 2,687 ..... D 8
Davidstadt ..... G 9
Ekero ..... C 9
Eknaes ..... E 10
Enara ..... F 3
Enekoski ..... F 8
Eno ..... H 7
Enoniekis ..... E 3
Forssa ..... E 9
Frederikshamm, 2,778 ..... G 9
Gamla Kareby, 2,302 ..... E 7
Haliko ..... E 9
Hango ..... E 10
Harangamuki ..... F 9
Haukipudas ..... F 6
Hausjarve ..... E 9
Heinola, 1,292 ..... F 9
HELSINGFORS, 187,544 ..... E 10
Homantz ..... E 7
Hongala ..... G 7
Hotti ..... F 4
Huttula ..... F 5
Hyvingi ..... E 9
Hyrynsalmi ..... G 6
Idensalmi ..... F 7
Ijo ..... F 6
Ikales ..... E 8
Inyo ..... E 10
Isbo ..... E 10
Jacobstadt, 2,168 ..... E 4
Jakkas ..... G 8
Joensun, 2,819 ..... F 2
Jorgustag ..... F 4
Jyvaskyla, 2,597 ..... F 8
Kaavi ..... G 7
Kajana, 1,220 ..... G 6
Kakkis ..... G 9
Kalajoki ..... E 6
Kangas ..... F 6
Kardis ..... E 4
Karesuando ..... D 3
Karhi ..... E 7
Karung ..... E 5
Karstula ..... E 7
Kasabole ..... D 8
Kaskoe, 815 ..... D 8
Kassa ..... E 4
Katkesnando ..... E 3
Kelloiarvi ..... G 4
Kemi, 632 ..... E 5
Kemitrask ..... F 4
Kengis ..... E 4
Kervo ..... F 9
Keuren ..... E 8
Kexholm, 1,109 ..... H 9
Khapanyaki ..... E 8
Kihlangi ..... E 4
Kimlo ..... E 10
Kittila ..... E 4
Kittis ..... E 4
Kolari ..... E 4
Korniselki ..... H 8
Kornas ..... D 7
Kotka, 3,571 ..... F 9
Koutararvi ..... G 4
Kouvola ..... F 8
Kovero ..... H 8
Kronenborg ..... H 9
Kudela ..... H 8
Kudes ..... H 8
Kumo ..... D 9
Kuopio, 18,106 ..... G 8
Kuusanio ..... G 5
Kyro ..... E 3
Lainio ..... E 4
Lamsa ..... F 8
Langelmaki ..... E 8
Lappfiord ..... D 8
Lappo ..... E 7
Laukas ..... F 8
Lempala ..... E 9
Leppivirta ..... F 8
Letala ..... D 9
Liming ..... F 6
Lochto ..... E 7
Loppis ..... E 9
Lovisa, 1,755 ..... F 9
Magra ..... H 9
Marravaara ..... G 7
Mariemo ..... E 5
Mattila ..... F 6
Miefo ..... D 8
Millymaki ..... E 8
Mossei ..... F 3
Muomiomska ..... E 4
Nadendal, 687 ..... D 9
Naimakku ..... D 3
Nambajarvi ..... F 4
Narmark ..... D 8
Nasby ..... D 9
Navos ..... F 2
Neishlot ..... G 8
Nikoliastadt, 24,430 ..... D 7
Nissila ..... F 7
Nuorli ..... G 3
Nurmijarvi ..... E 9
Nurmis ..... G 7
Nya Karleby ..... E 7
Nystad, 3,908 ..... D 9
Oravais ..... D 7
Ofverkumingi ..... F 6
Oulamien ..... E 6
Paalvola ..... E 7
Parkano ..... E 8
Pertom ..... D 8
Petara ..... F 5
Piaksamaki ..... F 8
Pielis ..... H 7
Pautala ..... G 9
Pudasiarvi ..... F 6
Raikus ..... G 8
Randasalmi ..... G 8
Rarika ..... D 9
Raumo, 3,920 ..... D 9
Raunula ..... D 3
Riehimaki ..... E 9
Riesto ..... G 3
Rovaniemi ..... F 5
Sadankyia ..... F 4
Salmi ..... E 7
Salmis ..... H 9
Salo ..... E 9
Sankko ..... E 7
Sastmola ..... D 8
Seineoki ..... E 8
Siede ..... F 2
Simola ..... G 9
Smossa ..... D 8
Soanlax ..... H 8
Solkamo ..... G 6
Somero ..... E 9
St. Martin ..... E 9
St. Michel, 1,336 ..... F 8
Sordavo, 1,337 ..... H 8
Sudsal ..... D 9
Sukajoki ..... E 6
Suoirvi ..... H 8
Suolahil ..... F 8
Suomussalmi ..... G 6
Suonenjok ..... F 8
Sveaborg ..... E 10
Swartholm ..... F 4
Tammerfors, 46,353 ..... E 9
Tarvola ..... D 9
Tavastehus, 4,644 ..... E 9
Terasto ..... E 3
Tervola ..... F 5
Tobmairon ..... H 8
Toijala ..... E 9
Toipale ..... G 8
Tornea, 1,250 ..... E 5
Toubila ..... H 9
Turtola ..... E 4
Uleaborg, 21,940 ..... F 6
Urpala ..... G 9
Uskela ..... E 10
Ustioki ..... F 2
Vasa, 24,776 ..... D 7
Viborg, 29,753 ..... H 9
Vindala ..... E 7
Vuoksemiska ..... G 9
Vutasari ..... F 7
Walla ..... G 3
Wairola ..... F 9
Warkhaus ..... G 8
Waskolanka ..... F 3
Wehmo ..... D 9
Wenetpalo ..... F 7
Wilmansstrand, 1,703 ..... G 9
Wirdois ..... E 8

INDEX OF GERMANY

GERMANY

PLACE POP. INDEX

Aach, 1,000 .....M 5
Aachen (Aix la Chapelle), 156,143....H 2
Aalen, 7,165 .....K 6
Abensburg, 2,186 ..K 8
Achern, 3,960 .....K 4
Acken, 7,350 .....G 8
Adelsheim, 1,470 ....J 5
Adenau, 1,650 .....I 3
Adorf, 6,300 .....I 8
Aglilla, 950 .....B 16
Ahaus, 3,950 .....F 3
Ahlen, 6,600 .....G 4
Ahrensbock, 1,758 ..C 7
Ahrenshoop, 200 ..C 8
Ahrweiler, 5,200....H 3
Aibling, 3,250 ....M 8
Aichach, 2,600 ....L 7
Altrach, 460 .....M 6
Aix la Chapelle. (Aachen), 156,143 H 2
Aldenhoven, 2,000..H 3
Alfeld, 4,735 .....F 6
Alhorn .....E 5
Allenburg, 1,859...B 10
Allendorf, 2,820....H 5
Allendorf, 1,420....H 6
Allenstein, 24,500..D 16
Allstadt, 3,343 .....G 7
Alpen, 870 .....G 3
Alpirsbach, 1,400 ..L 4
Alsenz, 2,080 .....J 4
Alsfeld, 4,400.....G 5
Alsleben, 4,242 ....G 7
Alt Breisach, 3,580..L 3
Alt Damm, 6,920..D 10
Altdorf, 2,978 .....K 7
Altelahr .....C 9
Altelde .....C 15
Altena, 12,880.....G 4
Altenau, 2,180 .....G 7
Altenberg, 1,892....H 10
Altenburg, 39,976...J 7
Altenburg, 170 ....H 8
Altendorf, 63,238...H 5
Altenessen, 33,770..G 4
Altenhunden, 1,990.H 4
Altenkerchen, 2,060.H 4
Altenkirchen, 640...C 9
Altensteig, 2,290 ..L 5
Alt Landsberg, 2,348 F 10
Altona, 172,628.....D 6
Alt Ruppin, 1,849...E 9
Altwasser, 12,000...H 12
Alzey, 6,950 .....J 4
Amberg, 25,242.....J 8
Amelinghausen, 490.E 6
Amerang, 440 .....M 8
Amoneburg, 855 ....H 5
Amorbach, 2,190 ....J 5
Ampfing .....L 8
Andernach, 7,970....I 4
Andlau, 1,780 ....L 3
Angerburg, 5,080....C 17
Angermunde, 7,520.E 10
Anhausen .....D 5
Anholt, 1,857 .....F 3
Anklam, 19,800....D 10
Annaberg, 16,140...I 9
Annaburg, 3,260 ..G 9
Annweiler, 3,690...K 4
Ansbach, 17,730...K 7
Ansdorf .....C 15
Ape .....D 4
Apolda, 22,610.....H 8
Appelhulsen, 720 ..F 4
Aremberg .....I 3
Arendsee, 2,269....E 8
Arenburg, 2,086....E 8
Arnis, 567 .....B 6
Arnsberg, 8,570....G 4
Arnstadt, 17,841...H 7
Arnstein, 1,736 ....J 6
Arnswalde, 8,730....E 11
Arolsen, 2,793 ....G 5
Artern, 5,140 .....G 7
Artlenburg .....D 7
Arys, 1,630.....C 17
Arzburg, 2,610 ....I 8
Aschaffenburg, 29,892 J 5
Aschau, 840 .....M 8
Aschendorf, 2,280...E 4
Aschersleben, 27,510.G 8
Asell .....I 8
Asperg, 2,306 .....K 5
Assenheim, 980 ....I 5
Assling, 930 .....M 8
Attendorn, 33,700..H 4
Aue, 8,413 .....I 9
Auerbach, 1,890....J 5
Auerbach, 8,133....I 8
Augsburg, 102,487..L 7
Augstagirren, 550...B 16
Augustwalde, 110...E 11
Aulendorf, 1,645 ..M 6
Aulowolmen .....B 17
Auras, 1,440 .....H 13
Aurich, 6,070 .....D 4
Ausleben, 1,080 ....F 7

B

Baben .....I 5
Babenhausen, 2,489.L 6
Bacharach, 1,920....I 4
Bachmang, 6,099...K 5
Baden, 22,066 ....K 4
Bad Nauheim .....I 5
Badonviller .....L 3
Bagband, 580 .....D 4
Bahn, 2,909.....E 10
Baiersdorf, 1,291....J 7
Baireuth, 28,650....J 8
Baldenburg, 2,470...D 12
Balga, 560.....B 15
Balingen, 3,470....L 5
Ballenstedt, 5,470..G 7
Bamberg, 45,000....J 7
Barby, 5,678.....G 8
Bardowieck, 2,020...D 7
Barenburg, 576.....E 5
Barenstein .....H 10
Barmen, 169,214....G 4
Barmstedt, 4,340...D 6
Barnow, 290.....C 13
Barnstorf, 1,030....E 5
Barntrup, 1,261.....F 6
Barten, 1,495 .....C 16
Bartenstein, 6,870...C 16
Bartenstein, 827....J 6
Barth, 7,130.....C 9
Baruth, 2,029.....F 9
Barwalde, 2,337....E 10
Barwalde, 3,846....D 12
Basel .....M 3
Bassum, 2,540.....E 5
Baudach, 260.....F 11
Bauerwitz, 2,750....I 14
Baumholder, 1,770...J 3
Bautzen, 32,754.....H 10
Bebra 2,770.....H 6
Beckum, 6,580.....G 4
Bederkesa, 1,630....D 5
Beelitz, 3,159.....F 9
Beeskow, 4,230.....F 10
Beidenburg .....J 8
Beilngries, 1,891...K 8
Beilstein, 220.....I 3
Beiltgheim, 4,390...K 5
Belecke, 1,250.....G 5
Belgard, 8,120.....C 12
Belgard .....B 13
Belgern, 2,980.....G 9
Belzig, 2,910.....F 9
Bendorf, 5,670.....I 4
Beneschau, 1,630...J 14
Benfeld, 2,324.....L 3
Bengheim .....C 16
Bennecken stein, 2,718G 7
Bensberg, 10,500....H 3
Bensheim, 7,310....J 5
Bentheim, 2,445....F 4
Beratzhausen, 1,190.K 8
Berching, 1,505....K 7
Berchtesgaden, 2,660M 9
Berg .....F 11
Bergedorf, 10,350...D 6
Bergen, 4,040.....E 6
Bergen, 1,620.....C 9
Berggiesshubel, 1,421 .....H 10
Bergneustadt, 3,007.H 4
Bergzabern, 2,630...K 4
Berka, 2,130.....H 7
Berka, 1,090.....E 10
Berleburg, 2,170...H 5
BERLIN, 1,897,864.F 9
Berlinchen, 5,780...E 11
Bernau, 8,080.....M 8
Bernau, 8,420.....E 10
Bernburg, 33,724....G 8
Berneastel, 2,392 ..I 3
Berne, 3,410.....D 5
Berneck, 1,480.....J 8
Bernstadt, 4,330...H 11
Bernstadt, 4,340...H 13
Bernstein, 2,297 ...E 11
Berolzheim, 1,070..K 7
Berschkallen .....B 17
Bersenbruck, 510...E 4
Besigheim, 3,030...K 5
Betsche, 2,014.....F 12
Bettlem, 710.....H 13
Betzdorf, 4,280.....H 4
Betzendorf .....E 7
Betzenstein, 674....J 7
Betzigau, 1,270....M 6
Beuern .....G 6
Beuthen, 67,718 ....I 15
Beuthen, 3,271....G 12
Bevensen, 1,760 ....E 7
Bevergern, 900.....F 4
Beverstadt, 660 ....D 5
Beverungen, 2,190...G 6
Bialla, 1,899.....C 7
Biberach, 8,480.....L 6
Bibra, 1,526.....H 9
Biberbach, 390.....L 7
Biebrich, 15,190....I 4
Biedenkopf, 2,890...H 5
Bielefeld, 78,380...F 5
Biesenthal, 2,750...E 10
Biezicker .....C 12
Billerbech, 350....E 7
Billerbeck, 2,660...F 4
Bingen, 840 .....L 5
Bingen, 9,690.....I 4
Birkenfeld, 2,443...J 3
Birnbaum, 3,207....F 12
Bischofsburg, 5,300..C 16
Bischofsheim, 3,010..I 6
Bischofstein, 3,180...C 16
Bischofswerda, 6,670H 10
Bischofswerder, 2,070 .....D 15
Bismarck, 21,390...E 8
Bitburg, 2,745.....I 3
Bitterfeld, 11,950...G 8
Blankenberg, 480...I 8
Blankenburg, 10,270.G 7
Blankenburg, 2,368.H 7
Blankenhain, 3,250.H 7
Blastwich .....C 15
Blaubeuren, 3,140..L 6
Bleiair .....I 2
Bleicherode, 3,840..G 7
Blesen, 1,767.....F 11
Blomberg, 3,330....F 5
Bobbingen, 1,870...L 7
Bobersburg, 1,329...G 11
Boblingen, 5,350....K 5
Bochenheim, 18,675.I 5
Bocholt, 21,390....F 3
Bochum, 136,931...G 4
Bockenem, 2,260....F 6
Bodefeld .....G 5
Bodenheim, 2,580...I 4
Bodzanowice .....H 14
Bogen, 1,320.....K 9
Bohne .....F 8
Bohran .....H 13
Boltzen, 160.....E 6
Boltzenburg, 290...D 10
Bolzenburg, 4,016...D 17
Boldeckow, 200....D 9
Bolkenhain, 3,920...H 12
Bomenzien .....E 8
Bomst, 2,140.....F 12
Bondorf, 1,553.....M 4
Bonn, 87,978.....H 3
Bopfingen, 1,620....K 6
Boppard, 5,860.....I 4
Borbeck, 4,765.....G 4
Bogentreich, 1,660...G 5
Borzhozhausen, 1,280F 5
Borken, 4,580.....F 3
Borken, 1,280.....H 5
Borna, 8,500.....H 9
Bornick .....E 9
Borsum, 1,210.....F 7
Bosau, 2,190 .....C 7
Boschpol .....B 13
Bottrop, 25,080....G 3
Bovenden, 1,715....G 6
Bowidz .....F 13
Boxberg, 685.....J 6
Bozie .....D 15
Brackenheim, 1,611.K 5
Brake, 4,760.....D 5
Brakel, 3,342.....G 5
Bramsche, 2,980....F 4
Bramstedt, 2,240...C 6
Brand, 660.....J 8
Brandenburg, 50,200 F 9
Brandenburg, 210...D 15
Brandis, 2,179.....H 9
Bratz, 1,553.....F 11
Braubach, 2,750....I 4
Braunfels, 1,590....I 5
Braunsberg, 11,840.C 15
Bredstedt, 2,330...B 5
Brehna, 2,002.....G 8
Breitenbach .....I 7
Bremen, 247,437...E 5
Bremerhaven, 24,275.D 5
Bremervorde, 3,540..D 5
Breslau, 512,105....H 13
Bretsch, 240 .....E 8
Bretten, 4,820.....K 5
Breyell, 5,780.....G 3
Brieg, 24,300.....H 13
Briesch .....F 10
Brilon, 4,850.....G 5
Brohme .....E 7
Brotzen, 590.....D 12
Bruchhausen, 1,088.E 6
Bruchsal, 15,391...K 5
Bruck, 3,940.....L 7
Bruck, 1,513.....F 9
Bruckenau, 1,620...I 6
Bruckhausen .....E 5
Bruel, 2,130.....D 8
Bruhl, 6,460 .....H 3
Brunsbuttel, 2,170...C 6
Brunswick, 143,552..F 7
Brussow, 1,540.....D 10
Bublitz, 4,960.....D 12
Buchau, 2,330.....M 6
Buchen, 2,212.....J 5
Buchen, 180 .....D 7
Buchholz, 210.....I 9
Buchholz, 1,275....F 10
Buchholz, 8,480....D 6
Buchloe, 1,950....M 7
Buckeburg, 5,620...F 6
Bucken, 890.....E 5
Buckow, 1,809.....C 12
Budingen, 3,130....I 5
Budwethen, 230....B 17
Buer, 11,145.....G 3
Buhl, 3,340.....K 4
Bukow .....F 10
Bunde, 4,860.....D 4
Bunde, 1,720.....F 5
Bunzlau, 14,700....H 11
Bunzen, 220 .....C 6
Buren, 2,730.....G 5
Burg, 22,600.....C 7
Burg, 2,885.....F 8
Burgau, 2,050.....L 6
Burgdorf, 3,910....F 6
Burghausen, 3,426..M 9
Burgheim, 1,200....K 7
Burgkundstadt .....I 7
Burglengenfeld, 3,270 .....K 8
Burgsin, 1,620.....I 6
Burgstadt, 7,180....H 9
Burgsteinfurt, 5,250..F 3
Burscheid, 6,611...H 3
Buschweiler .....K 4
Bussang .....M 3
Busum .....C 5
Butow, 5,371.....C 13
Buttelstedt, 853....H 7
Buttstedt, 2,725....H 7
Butzbach, 3,080....I 5
Butzow, 5,560.....D 8
Buxtehude, 3,690....D 6

C

Cadolzburg, 1,510...J 7
Calbe .....G 8
Calvorde, 2,080.....F 7
Camen, 9,970.....G 4
Canal .....E 13
Cannstatt, 26,750...K 5
Cappeln, 320 .....F 4
Carlshafen, 1,820...G 6
Carolineherst, 650...D 11
Casker .....H 3
Celle, 20,070.....E 6
Cernay, 4,375.....M 3
Cham, 4,110.....K 9
Charlottenburg, 305,978 .....F 9
Chateau-Salins, 2,029 .....K 2
Chemnitz, 287,807..H 9
Christburg, 3,219...C 15
Christianstadt, 1,727.G 11
Clausthal, 8,640.....G 6
Clempetow .....D 9
Cleves (Cleve), 14,810 .....F 3
Cloppenburg, 2,700..E 4
Coblenz, 56,487.....I 4
Coburg, 39,553.....I 7
Coesfeld .....F 4
Colditz .....H 9
Colleda, 3,442 ....H 7
Cologne (Koln) 516,527 .....H 3
Connern, 4,194 ....G 8
Constance, 21,445...M 5
Corbetha, 300.....H 8
Coserow, 400 .....C 10
Cosiin, 20,620.....C 12
Coswig, 6,475.....G 8
Cottbus .....G 10
Crefeld, 129,406....G 3
Creussen, 1,110.....J 8
Crimmitschau, 23,554 .....H 8
Crivitz, 3,008.....D 8
Cronach, 4,068.....L 6
Cronenburg, 8,821...F 2
Cublitz, 530 .....C 13
Culmbach, 8,112...L 6
Cumlosen .....E 8
Cuxhaven, 6,950....C 5

D

Dabenhausen .....J 5
Daber, 2,330.....D 11
Dachau, 5,100.....L 7
Dahlen, 2,916.....H 9
Dahlenburg .....E 7
Dahme, 5,700.....G 7
Dahre, 690.....E 8
Dallmin, 300.....E 8
Damgarten, 1,747...C 8
Damm, 3,540.....I 5
Damme, 940.....E 5
Danielen .....C 17
Dannenberg, 1,925...E 7
Dargun, 2,310 .....D 9
Darkehmen, 3,570..B 17
Darmstadt, 87,089...J 5
Dasburg, 430 .....I 2
Dassel, 1,480.....G 6
Daubnitz .....G 11
Daun, 3,940.....I 3
Debrzyen .....G 13
Deep, 390.....C 11
Deggendorf, 6,880...K 9
Degrow .....C 11
Deisenhofen, 350....M 8
Delbruck, 1,315.....G 5
Delitzsch, 10,580...G 8
Delmenhorst, 16,740.E 5
Demker, 280.....F 8
Demmin, 12,190....D 9
Dennewitz, 340 ....G 9
Derenburg, 3,160...G 7
Dermbach, 1,102...H 6
Descherin .....B 17
Dessau, 56,605.....G 8
Detern, 1,140.....D 4
Detmold, 14,295....F 5
Dettelbach, 2,112...J 6
Deutsch Eylau, 8,200 .....D 15
Deutsch Krone, 7,340 .....E 12
Deutsch Wartenberg, 735 .....G 11
Deutz, 17,681.....H 3
Diebau .....H 12
Dieburg .....J 5
Diesba .....H 11
Diepenau, 433.....F 5
Diepholz, 3,004.....E 5
Dierdorf, 1,380.....I 4
Dierhagen, 450.....C 8
Diesdorf, 2,700.....E 7
Dietfurt, 1,141.....K 8
Dievenow .....C 11
Diez, 4,565.....I 4
Dillenburg, 4,520....H 4
Dillengen, 6,190.....L 6
Dingelstedt, 3,850...G 6
Dingolfing, 3,534....L 8
Dinkelsbuhl, 4,610..K 6
Dinkelscherben, 1,020 .....L 6
Dinslaken, 4,040.....G 3
Dippoldiswalde, 3,550 .....H 10
Dittersbach, 7,341...H 12
Dobeln, 17,920.....H 9
Doberan, 4,990.....C 8
Dobrilugk, 1,471...G 9
Dodow .....D 7
Dohringen .....D 15
Dollnstein .....D 7
Dolitz, 1,180.....E 11
Dolle, 660.....F 8
Dom, 830.....F 9
Domitz, 2,970.....E 7
Dommitsch, 1,920...G 9
Domnau, 2,014.....C 16
Donaueschingen, 3,790 .....M 4
Donaustauft, 1,200..K 8
Donauswerth, 4,400.L 7
Dorfen, 2,260.....L 8
Dornburg, 690.....H 7
Dornstetten, 1,021..L 4
Dornum, 855.....D 4
Dorsten, 5,590.....G 3
Dortmund, 282,214.G 4
Dorum, 1,880.....D 5
Dramburg, 5,930...D 12
Dransfeld, 1,422...G 6
Drebkau, 1,171.....G 10
Drehna, 290.....G 10
Drengfurt, 1,585....C 17
Drensteinfurt, 1,680.G 4
Dresden, 548,308...H 10
Dreveskirchen, 90...C 8
Driburg, 2,680.....G 5
Driesen, 6,170.....E 12
Driesen Vordamm, 5,897 .....D 4
Drossen, 5,201.....F 11
Duben, 3,233.....G 9
Dubin, 743 .....G 13
Dudeldorf, 770.....I 3
Duderstadt, 5,380...G 6
Duisburg, 229,483...G 3
Dulken, 9,600 .....G 3
Dulmen, 6,100.....F 4
Duren, 27,430.....H 3
Duringshof .....E 11
Durkheim, 6,230....J 4
Durlach, 13,896.....K 4
Dusseldorf, 358,728.G 3
Dyhernfurth, 1,463.H 12

E

Ebenhausen .....I 6
Eberbach, 4,703.....J 5
Ebermanstadt .....J 7
Ebern, 1,124.....I 7
Ebersdorf .....I 12
Eberswalde, 18,296.E 10
Ebingen, 11,423.....L 5
Ebrach, 1,420.....J 7
Ebstorf, 1,750.....E 7
Eckartsberga, 2,006.H 8
Eckenforde, 6,377...C 6
Edenkoben, 5,128...K 4
Egeln, 5,730 .....G 8
Eggenfelden, 2,590...L 9
Eggmuhl, 370.....K 8
Ehang .....I 6
Ehingen, 4,780.....L 6
Ehrenbreitstein, 5,350 .....I 4
Ehrenfeld, 21,745...H 3
Ehrenfriedersdorf, 5,123 .....I 9
Eibelstadt, 1,220....J 6
Eibenstock, 7,530...I 9
Eickezell, 680.....I 6
Eichendorf, 1,240...L 9
Eichlicher .....D 13
Eichstadt, 7,770....K 7
Eilenburg, 15,290...G 9
Einbech, 8,436.....G 6
Eisenach, 38,362....H 6
Eisenberg, 8,910....H 8
Eisera .....H 4
Eisfele, 3,616.....I 8
Elsleben, 23,047....G 8
Eltersfeld .....H 6
Elberfeld, 170,195...G 3
Elbing, 58,636.....C 15
Elbingerode, 2,950..G 7
Eldagsen, 2,500.....F 6
Eldena .....D 8
Ellingen, 1,650.....K 7
Ellrich, 4,530.....G 7
Ellwangen, 4,790...K 6
Elmshorn, 13,770...D 6
Elsfeth, 2,291.....D 6
Elsterberg, 4,568....I 8
Elsterwerda, 3,330...G 9
Elstra, 1,453.....H 10
Elten, 2,480.....F 3
Eltmann, 1,660.....J 7
Eltville, 3,643.....I 4
Elze, 2,907.....F 6
Emden, 16,620.....D 4
Emmendingen, 6,280 .....L 4
Emmerich, 10,630...F 3
Ems, 6,550.....I 4
Engen, 1,640.....M 5
Epherson .....I 7
Eppingen, 3,549.....K 5
Erbach, 1,300.....L 6
Erbach, 2,810.....J 6
Erbelstadt .....J 6
Erdling, 3,103 .....L 8
Erfurt, 111,463 ....H 7
Ergoldsbach, 1,670...L 8
Erichshage .....E 6
Erkelenz, 4,660.....G 3
Erkner, 3,150.....F 10
Erlangen, 24,877....J 7
Ermsleben, 2,980...G 7
Eschede, 1,220.....E 6
Eschenbach, 1,340...J 8
Eschwege, 11,240....H 6
Eschweiler, 22,100...H 3
Esens, 2,133.....D 4
Essen, 3,130.....E 4
Essen, 463,481.....G 3
Esslingen, 32,206...K 5
Ettenheim, 3,140....L 4
Ettlingen,, 8,120....K 4
Etyville .....I 4
Eucht .....K 7
Euskirchen, 9,585...H 3
Eutin, 5,250.....C 7
Eydtkuynen, 3,298...B 18

F

Falkenau .....I 13
Falkenberg .....G 9
Falkenburg, 4,410...E 10
Falkenburg, 2,300...D 12
Falkenstein, 9,620...I 8
Fallersleben, 1,863..F 7
Farsing .....L 7
Fassau .....L 9
Fehrbellin, 1,728 ..E 9
Felsberg, 906.....G 6
Ferdinandshof, 1,080 D 10
Festenberg, 2,357...G 13
Feuchtwangen, 2,410.K 6
Fiddichow, 2,801...E 10
Filehne, 4,426.....D 12
Finsterwalde, 10,820.G 10
Fintel, 950.....E 6
Fischhausen, 2,784..B 15
Fladungen, 771.....I 6
Flatow, 4,060.....D 13
Fleming, 380 .....C 16
Flensburg, 60,922...B 6
Flieden, 1,520.....I 6
Flonheim .....J 4
Forbach, 8,280.....K 3
Forchheim, 7,660...J 7
Fordon, 2,310.....E 13
Forst, 32,390 .....G 10
Frankenau, 950.....H 5
Frankenberg, 3,140..H 9
Frankenberg, 12,840.H 5
Frankenhausen, 6,430 .....G 7
Frankenstein, 8,213.I 13
Frankenthal, 17,100.J 4
Frankfurt, (on-the-Oder) 68,277 .....F 10
Frankfurt, (on-the-Main) 414,576.....I 5
Franzburg, 1,550....C 9
Frauenburg, 2,520...C 15
Frauenstein, 1,300..H 8
Fredeburg, 1,160...H 5
Freiberg, 61,504....H 9
Freiburg, 83,324 ...L 4
Freiburg, 2,250.....C 6
Freiburg, 10,010...H 12
Fredburg, 3,960....G 8
Freienhagen, 819...G 6
Freienstein .....D 8
Freienwalde, 8,060...E 10
Freiholz, 140.....K 8
Freilassing, 280....M 9
Freising, 10,190....L 8
Freren .....E 4
Freudenberg, 1,650..E 5
Freudenberg, 1,920.J 3
Freudenburg .....H 4
Freudenstadt, 7,130.L 4
Freystadt, 4,276....G 11
Freystadt, 2,178....D 15
Freyung, 980.....K 9
Friedberg, 6,950....I 5
Friedberg, 3,020....L 7
Friedeberg, 6,441...E 11
Friedeburg .....D 4
Friedelberg .....H 11
Friedenwalde .....E 10
Friedlchowen .....C 17
Friedland .....F 10
Friedland, 7,240....D 9
Friedland, 2,149....I 12
Friedland .....D 12
Friedland, 4,810...H 12
Friedland, 2,850....B 16
Friedland, 1,070 ..I 5
Friedrichkrug .....C 5
Friedrichroda, 3,752 .....H 7
Friedrichshof, 2,030..D 17
Friedrichshofer, 3,204 .....M 5
Friedrichsort, 2,560..C 6
Friedrichstadt, 2,480.C 6
Friedrichstadt, 1,080...H 6
Friesack, 3,406.....E 9
Friesoythe, 970.....E 4
Fritzlar, 3,207.....G 6
Fritzow, 290.....C 11
Frohburg, 2,968....H 9
Fuhnberg .....E 6
Fulda, 17,000.....I 6
Furstenau, 1,418....E 4
Furstenau .....E 12
Furstenberg, 2,480..F 10
Furstenberg, 5,780..E 9
Furstenfelde, 2,153..E 10
Furstensee, 280....E 17
Furstenwalde, 16,920 .....F 10
Furstenwerder .....D 10
Furth, 6,020.....J 9
Furth .....J 6
Furth, 66,553.....J 7
Furwangen, 5,060...L 4
Fussen, 2,989.....M 7

G

Gablich .....C 17
Gadebusch, 3,760....D 7
Gadow, 410.....E 9
Gaildorf, 1,800....K 6
Gammertingen, 1,166 .....L 5
Gandera .....F 11
Gandersheim, 2,786.G 6
Ganghofen, 1,250...L 9
Ganzlin .....D 8
Gardelegen, 7,870...F 8
Garding, 1,800.....C 5
Garmisch, 2,390...M 7
Garnsee, 1,035.....D 14
Gartz, 4,473.....E 10
Garz, 2,068.....C 9
Gassen, 2,820.....G 11
Gaualsgeheim, 2,508 .....I 4
Gauting, 1,220.....M 7
Gebesee, 2,164 ....H 7
Gedern, 1,732.....I 5
Geestemunde, 20,340 .....D 5
Gefell, 1,400.....H 8
Gehren, 2,224.....F 8
Geilenkirchen, 4,200.H 2
Geisa, 1,600.....H 6
Geiselhoring, 2,060..K 8
Geisenfeld, 1,870....L 8
Geisenhausen, 1,180.L 8
Geisenheim, 3,390...I 4
Geising, 1,271.....H 10
Geisingen, 1,200....M 5
Geisino .....H 10
Geislingen, 7,120 ..L 5
Geithain, 4,028.....G 9
Geldern, 6,420.....G 3
Gelenau, 5,711.....H 9
Gelnhausen, 4,620...I 5
Gelsenkirchen, 169,513 .....G 4
Gemund, 1,920.....H 5
Gemunden, 2,200....H 5
Gemunden .....I 6
Gemunden, 1,350....J 4
Gengenbach, 2,950..L 4
Genthin, 5,600.....F 8
Genzenbach .....L 4
Georgenburg, 415...B 17
Georgenfeld .....D 4
Gera, 46,000.....H 8
Gerbstedt, 4,510....G 8
Gerdauen, 2,960....C 16
Germau .....B 15
Germersheim, 5,920.K 4
Gernrode, 2,654....G 7
Gernsbach, 2,700...K 4
Gernsheim, 4,170...J 5
Gerolzhofen, 2,280..J 6
Gerolstein, 1,320...I 3
Gerresheim, 7,281...G 3
Gersfeld, 1,476 ....I 6
Gerswalde, 910 ....E 10
Geseke, 4,570.....G 5
Gevelsburg, 10,698...G 4
Geyer, 5,764.....I 8
Giengen, 3,193.....L 6
Giessen, 31,153.....I 5
Giffhorn, 3,640.....F 7
Gilge, 1650.....B 16
Gilgenburg, 1,717..D 15
Gladbach, 66,414...H 3
Gladbach Bergisch, 10,029 .....H 3
Gladenbach, 1,360..H 5
Glashutte, 2,117....H 10
Glatz, 15,060.....I 12
Glauchau, 24,885....H 8
Glazvin .....E 8
Gleiwitz, 67,000 ....I 14
Glogau, 25,155.....G 12
Glommen .....C 16
Glonn, 1,640.....M 8
Gloven, 820.....E 8
Glowitz, 360.....B 13
Glucksburg, 1,410...B 6
Gluckstadt, 6,640...D 6
Gmund, 21,312.....K 6
Gnadenberg, 490...H 12
Gnolen, 4,190.....C 9
Goar, 1,604.....I 4
Goch, 9,190.....G 3
Gochsheim, 1,343....K 5
Gogollin .....I 14
Goldap, 8,420.....C 17
Goldbeck, 750.....E 8
Goldberg, 6,630....H 12
Goldberg, 2,995....D 8
Goldkronach, 837....I 8
Gollnow, 8,620.....D 11
Golssen, 1,568 .....F 10
Golzow, 1,180.....F 9
Gommern, 5,160....F 8
Goohsheim .....K 5
Goppingen, 22,373..K 6
Gorchen, 1,995.....G 13
Gorczuta .....I 14
Goritz, 3,130.....F 10
Gorlitz, 85,806.....H 11
Gortzke .....F 8
Goslar, 16,560.....G 7
Gossnitz, 5,840 ....H 9
Gotha, 30,553.....H 7
Gotha .....I 7
Gottesberg, 9,050...H 12
Gottingen, 34,000...G 6
Graben, 2,070.....K 4
Grabow, 5,526.....D 8
Grabow, 15,783.....D 10
Grafenau, 1,173....K 9
Grafenberg, 1,154....J 7
Grafenhaimchen, 3,162 .....G 8
Grafenwohr, 1,034..J 8
Grafing, 1,070 ....M 8
Grafrath, 6,896.....G 8
Grailsheim .....K 6
Grammenz .....D 12
Gransee, 4,188.....E 9
Granzow, 270 .....E 10
Gravelotte .....K 2
Grebenstein, 2,220...G 6
Greding, 1,070.....K 7
Greetsiel, 260.....D 4
Greifenberg, 5,490...E 10
Greifenhagen, 6,800.E 10
Greiffenberg, 1,520.D 11
Greiffenberg, 3,281..H 11
Greiftswald, 22,775..C 9
Greiz, 23,245.....I 8
Greussen, 3,500.....H 7
Greven, 6,487.....F 4
Grevenbroich, 3,440.G 3
Grevesmuhlen, 4,489.D 7
Griesheim, 8,620.....I 5
Grimma, 10,990.....H 9
Grimmen, 3,650.....C 9
Grobzig, 2,032.....G 8
Groden, 740.....G 10
Groitzsch, 5,451....H 8
Gronau, 8,250.....F 6
Gronenbach, 1,850..M 6
Groningen, 3,371....F 8
Groschowitz .....I 14
Grossalmerode, 2,730 .....H 6
Grossbreitenbach, 2,765 .....D 15
Gross Dirschkeim....B 15
Gross Ehrich, 1,014.H 7
Grossenhain, 12,024.H 9
Gross Gerau, 3,693..J 5
Gross Gottern, 2,470H 7
Gross Gurwein .....D 17
Gross Hartmannsdorf, 2,131 .....H 9
Gross Inse .....A 16
Gross Jestin, 1,460..C 11
Gross Kuhren. 550..B 15
Gross Linden, 1,426..I 5
Gross,Nellen .....D 11
Gross Pappen .....D 17
Gross Rambin, 150..D 11
Gross Rohrsdorf, 5,862 .....H 10
Gross Sachsenheim, 1,395 .....K 5
Gross Salze, 7,010..F 8
Gross Schonau, 6,365H 11
Gross Schorellen, 180B 17
Gross Strehlitz 5,456 .....I 14
Gross Tschirnau, 3,071 .....G 12
Gross Umstadt, 3,071 .....J 5
Gross Wartenberg, 2,349 .....H 13
Grottkau, 4,321.....I 13
Grunberg, 2,078 ....I 5
Grunberg, 21,080 ..G 11
Grunenthal .....C 6
Grunhagen, 910.....C 15
Grunsfeld, 1,410....J 6
Grunstadt, 3,970....J 4
Guben, 33,450.....G 11
Guhrau, 4,880.....G 12
Guldenboden .....C 15
Gumbinnen, 14,120..B 17
Gummersbach, 12,640 .....H 4
Gundelfingen, 2,803.L 6
Gundelsheim, 1,240.K 5
Guntershausen, 1,380 .....H 6
Gunzburg, 4,660....M 7
Gunzburg .....L 6
Gunzenhausen, 4,550 .....K 7
Gusten, 4,313.....F 8
Gustrow, 17,805....D 8
Gutersloh, 7,170....F 5
Guttentag .....H 14
Guttstadt, 4,620....C 16
Gutzkow, 2,153 ....C 9

H

Habelschwerdt, 6,100 .....I 12
Hachenburg, 1,680.H 4
Hadamar, 2,244.....I 4
Hademsdorf, 210....E 6
Hadmersleben, 1,194.F 7
Hage, 880.....D 4
Hagen, 2,170.....D 6
Hagen .....E 6
Hagenow, 4,150.....D 7
Haiger, 2,020.....H 4
Halgerloch, 1,260...L 5
Hainichen, 8,066...H 9
Halbau, 1,130.....G 11
Halberstadt, 43,200.G 7
Hall, 9,310.....K 6
Halle, 1,820 .....F 8
Halle, 180,843.....G 8
Hallenberg, 1,110...H 5
Haltern, 4,160.....G 4
Halver, 8,850.....H 3
Halzkirchen .....M 8
Hamburg, 931,035...D 6
Hameln, 16,520....F 6
Hamm, 32,000.....G 4
Hammelberg, 2,890...I 6
Hammer .....I 14
Hammerstein, 2,071.D 13
Hanau, 30,010.....I 5
Hangelsberg, 370...F 10
Hannsdorf, 140....G 11
Hanover, 302,375....F 6
Harbatshofen, 960..M 6
Harburg, 67,025....D 6
Harburg, 1,300.....K 7
Hardegsen, 1,120....G 6
Haren, 1,450.....E 4
Harpstedt, 1,219....E 5
Hartha, 5,270.....H 9
Hartkirchen, 1,080..L 9
Harzburg, 3,840....G 7
Harzgerode, 1,340...G 7
Hasclunne, 2,040...E 4
Haspe, 20,000 .....F 6
Hassfurt, 2,571.....I 7
Hattingen, 9,050....G 4
Hatzfeld, 941.....H 3
Hausach, 5,788.....L 4
Havelberg, 7,168....E 8
Hayingen, 8,590.....L 6
Haynau, 9,670.....H 12
Heber, 650.....E 6
Hebron, 130.....C 13
Hechingen, 3,990...K 4
Hedemunden, 890...G 6
Hehlingen, 520.....F 7
Heide, 8,190.....C 6
Heidelberg, 56,016..J 5
Heidelsheim, 2,180.K 5
Heidenheim, 17,780..L 6
Heidingsfeld, 4,190..J 6
Heigen .....I 5
Heigenbrucken, 870..I 5
Heilbronn, 42,688..K 5
Heiligenbeil, 4,590..C 15
Heiligendamm .....C 8
Heiligengrabe, 29,936E 8
Heiligenhafen, 2,440..C 7
Heiligenstadt, 7,310..J 7
Heiligenstadt, 590...G 6
Heilsberg, 5,560.....C 16
Heilsbronn, 5,460...K 7
Heimersheim, 1,346..H 3
Heinrichswalde .....A 17
Heinsberg, 2,280....H 2
Heltersheim, 1,290..M 3
Heidburg, 1,050.....I 7
Heldmochin .....L 8
Heldrungen, 2,672..H 7
Helmarshausen, 1,335 .....G 6
Helmbrechts, 4,890..I 8
Helmstedt, 14,390...F 7
Henkenhagen, 375...C 11
Hennersdorf, 480...H 11
Heppenheim, 5,830.J. 5
Heppens, 7,890.....D 5
Herbolzheim, 2,750..L 4
Herborn, 3,480.....H 4
Herborn, 3,149 ...I 5
Herbstein, 1,785 .....J 8
Herdecke, 4,910.....G 4
Herford, 21,572....F 5
Hergatz, 260 .....M 6
Heringen, 2,221 ...G 7
Herrenberg, 2,641 ..L 5
Herrieden, 998 ....K 7
Herrnhut, 1,260....H 11
Herrnstadt, 1,987 ..G 13
Hersbruck, 4,050 ....J 7
Hersfeld, 7,396.....H 6
Herzberg .....G 9
Herzberg, 3,706....G 6
Herzberg-on-the-Elster, 4,565 .....E 13
Herzogenaurach, 2,850 .....I 7
Hesepe, 890 .....E 4
Hettingen, 600 ....L 5
Hettstedt, 9,010 ..G 8
Hilchenbach, 2,300..H 4
Hildburghausen, 7,570 .....I 7
Hilden, 9,434 ....G 3
Hildesheim, 43,300.F 6
Hillesheim, 1,200....I 3
Hilpolstein, 1,431...J 7
Hindelang, 2,420...M 6
Hirschatd .....J 7
Hirschberg, 18,040..H 12
Hirschberg, 1,785...I 8
Hirschhorn, 2,010...J 5
Hitzacker, 1,012 ..E 7
Hochfelden, 2,538..K 3
Hochheim, 3,083....I 4
Hochst, 10,778.....I 6
Hochstadt, 2,321 ..L 6
Hochstadt, 2,240 ..I 8
Hochstadt, ...I 8
Hof, 41,126 .....G 12
Hofgeismar, 4,762..G 7
Hofheim, 2,411.....I 6
Hofheim, 950 .....I 6
Hohenfriedeberg, 731 .....H 9
Hohenleuben, 2,080.H 8
Hohenlimburg, 7,047 .....G 4
Hohenmolsen, 2,984.H 8
Hohenstein, 7,534..H 9
Hohensteln, 2,503...D 16
Hohenwestedt, 2,170.C 6
Hohscheip, 12,851..G 3
Holpoltstein .....K 7
Holstein .....B 15
Holzminden, 9,940..G 6
Homberg, 3,460....H 5
Homberg, 9,275.....H 6
Homberg 520 .....I 6
Honebach .....H 6
Honnef, 4,920.....H 4
Hopte .....D 5
Horb, 2,187.....L 5
Horde, 25,370.....G 4
Horn, 2,080.....G 5
Hornberg, 2,490....L 4
Hornburg, 2,611....F 7
Horneburg, 1,731...D 6
Horsbull,

INDEX OF GERMANY

Melsungen, 3,742...H 6
Memmingen, 10,990.M 6
Menden, 8,990.....G 4
Mengen, 2,513 .....L 5
Mengerinhausen, 1,442
G 5
Mensguth .....D 16
Menzen .....E 4
Meppen, 4,440 .....E 4
Mergentheim, 4,410..J 6
Mering, 2,460 .....L 7
Merseburg, 19,250..H 8
Meschede, 3,080...G 5
Meseritz, 5,367.....F 11
Messingen, 610.....E 4
Messkirch, 2,080....M 5
Metten, 2,300.....K 9
Mettmann, 7,888...G 3
Metzingen, 5,510...L 5
Meuselwitz, 6,820...H 8
Meyenburg, 1,814..D 8
Michelstadt, 3,250..J 5
Miesbach, 3,460 ...M 8
Mietschisko, 1,051..E 13
Milcken .....C 17
Militsch, 3,740.....G 13
Mindelheim, 4,220..M 6
Minden, 24,550.....F 5
Mirrhardt .....K 6
Mirskofen .....L 8
Misdroy .....C 10
Mittelwalte, 3,015..J 12
Mittenwald, 1,880...M 7
Mittenwalde, 2960..F 9
Mitterteich .....J 8
Mitterfels, 1,030....K 9
Mittweida, 16,280..H 9
Mockern, 1,810.....F 8
Mockern, 5,140.....H 8
Mockmuhl, 2,020....J 5
Modlick .....E 7
Mohrin, 1,352.....E 10
Mohrungen, 4,060...C 15
Mokow .....C 9
Molheim .....G 3
Molin, 4,320.....D 7
Molina .....H 14
Monnheim, 1,232...K 7
Montabaur, 3,580...I 4
Montjoie, 2,030....H 2
Moosburg, 3,170...L 8
Moringen, 2,520 ....G 6
Morl, 740 .....G 8
Mors, 5,838 .....G 3
Morsum, 560 .....B 5
Mosbach, 3,720.....J 5
Moschin, 1,670.....E 13
Mossingen .....L 5
Muchen, 1,641 .....H 8
Muden .....F 7
Mugeln, 5,130 .....H 9
Muhldorf, 3,550....L 8
Muhlen, 250 .....D 15
Muhlhausen, 95,041.H 7
Muhlhausen, 2,240..C 15
Muhlheim, 36,000...I 3
Muhlheim, 31,431..H 3
Mulheim, 3,817.....M 3
Mulrose, 2,335.....F 10
Munchberg, 5,690...I 8
Muncheberg, 3,680..F 10
Munden, 9,330.....G 6
Munder, 2,802.....F 6
Munderkingen, 1,890 L 6
Munich (Munchen),
596,467 .....L 8
Munnerstadt, 2,277..I 6
Munsingen, 24,480..L 5
Munster, 90,254.....F 4
Munsterberg, 6,360..I 13
Munstereifel, 2,740..H 3
Munzenberg, 802....I 7
Murnau, 2,660.....M 7
Murrhardt, 4,200...K 6
Muschalken, 470 ...D 16
Muskau, 3,690.....G 11
Mutzig, 2,518.....L 4
Mylau, 7,379.....I 8

N

Nagold, 3,730 .....L 5
Naila, 2,640 .....I 8
Namslau, 6,334.....H 13
Nassau, 2,020 .....I 4
Nastatten, 1,600.....I 4
Nauen, 8,680 .....E 9
Naugard, 5,110.....D 11
Naumburg, 23,320...H 8
Naumburg, 842.....G 11
Naumburg, 2,010...H 11
Naunhof, 2,000 ....H 9
Nebra, 2,780 .....H 8
Neckargemund, 2,090
J 5
Neckarsteinach, 1,511 J 5
Neckarsulm, 3,700..K 6
Neheim, 7,416.....G 4
Neidenburg, 4,587..D 16
Neisse, 24,500.....I 13
Nemersdorf .....B 17
Nemonin .....B 16
Nendza .....I 14
Nerchau, 1,645.....H 8
Neresheim, 1,250...K 6
Nesse, 870 .....D 4
Netra .....H 6
Netzeband, 200 .....E 9
Netzschau, 7,538....I 8
Neuban .....K 8
Neu Brandenburg,
10,660 .....D 9
Neu Bukow, 1,880..C 8
Neuburg, 8,110.....L 7
Neudamin, 8,050....E 11
Neudenau, 1,232....K 5
Neudorf .....D 14
Neuenhaus, 1,240...E 3
Neuenrade, 1 980....G 4
Neuenstein, 1,526...K 6
Neuerburg, 1,331....J 2
Neuhaldensleben,
10,230 .....F 8
Neuhaus, 1,577.....D 5
Neuhausen .....B 16
Neuhof, 110 .....H 12
Neukalden, 2,419...D 9
Neukirchen, 1,464 ..K 9
Neukirchen .....J 8
Neukirchen .....H 6
Neukirk .....I 14
Neu Kuhren .....B 15
Neumagen, 1,620....J 3
Neumar .....H 7
Neumarket, 5,358...H 12
Neumarkt, 6,100....K 7
Neumarkt .....L 8
Neumittelwalde, 1,287
G 13
Neumunster, 27,610..C 6
Neunburg, 2,240....K 8
Neu Otting, 2,571..L 9
Neurode, 7,350.....I 12
Neu Ruppin, 15,521 E 9
Neusalz, 12,700....G 12
Neusalza, 1,190.....H 10
Neuss, 28,750.....G 3
Neustadt, 3,370....M 4
Neustadt, 1,706....K 8
Neustadt, 18,070....J 4
Neustadt, 880 .....J 8
Neustadt, 3,870....J 7
Neustadt, 6,310....I 6
Neustadt, 1,070....E 8
Neustadt, 1,770....J 8
Neustadt, 2,810....C 7
Neustadt, 2,280....F 6
Neustadt, 4,570....H 10
Neustadt, 6,580....H 8
Neustadt, 2,033....H 5
Neustadt, 20,240...I 13
Neustadt, 2,160....H 6
Neustadtel, 4,760...G 12
Neustettin, 9,226...D 12
Neustrelitz, 11,340..D 9
Neu Ulm, 8,984.....L 6
Neuwarp, 2,204....D 10
Neuwedell, 2,884....F 12
Neuwied, 11,120....I 4
New Isenburg, 5,873.I 5
Nidda, 1,970 .....I 5
Nieder Aula .....H 6
Nieder Hermsdorf,
7,721 .....I 13
Niederlahnstein,
3,418 .....I 14
Niederstetten, 2,192..J 6
Niederstotzingen,
1,134 .....L 6
Nieheim, 1,725.....G 5
Niemeck, 2,246.....F 9
Nienburg, 9,730....E 5
Niesky, 1,890.....H 11
Niko-laiken, 2,353..C 17
Nimptsch, 2,220...H 13
Nochten, 430 .....G 10
Noer, 370 .....C 6
Noneny .....K 2
Nord Arnbach.....L 7
Nord Breisig .....I 3
Norddeich .....D 4
Norden, 7,110 .....D 4
Nordenburg, 2,220..C 17
Nordenham, 2,110..D 5
Nord Hastedt.....C 6
Nordhausen, 28,770..G 7
Nordheim .....I 6
Nordhorn, 2,041....E 4
Nordlingen, 9,220..K 6
Norenberg, 2,736....D 11
Norkitten, 240 ....B 17
Norten, 1,576 .....G 6
Northeim, 7,188....G 6
Nortorf, 2,250.....C 6
Nossen, 4,351 .....H 9
Nuhberg .....G 9
Nuremberg (Nurnberg),
333,142 .....J 7
Nurtingen, 6,420....L 5
Nusse, 480 .....D 7

O

Obenheim, 4,201....L 4
Ober .....M 6
Oberammergau ....M 7
Oberau, 490 .....H 9
Oberau .....M 7
Oberdorf, 200 .....M 6
Oberelnheim, 4,187..L 4
Oberglogau, 5,706...I 14
Oberhausen, 89,900.G 3
Oberkirch, 3,260...L 4
Oberlahnstein, 8,500.I 4
Ober Moschel, 1,358..J 4
Obernberg, 1,700....J 5
Oberndorf, 3,350...L 4
Obernkirchen, 3,147.F 5
Obernzell, 1,460....L 10
Oberstadtfeld .....M 6
Oberstein, 8,370....J 3
Oberwesel, 2,666....I 4
Obisfelde, 2,106.....F 7
Ochsenfurt, 3,060...J 6
Ochtrup, 6,840.....F 4
Odenburg .....J 14
Odenkirchen, 14,890 H 2
Oderan, 5,516.....H 9
Oderberg, 4,080.....E 10
Oeding, 160 .....F 3
Oelde, 240 .....G 4
Oels, 10,690 .....H 13
Oels, 240 .....G 11
Oelsnitz, 14,880.....I 8
Oesingen .....E 7
Oeynhausen, 3,900..F 5
Offenbach, 75,583...J 5
Offenburg, 16,848...L 4
Oggersheim, 5,054...J 4
Ohe .....B 6
Ohlau, 9,181.....H 13
Ohrdruf, 5,919.....H 7
Ohringen, 3,194.....K 6
Ohrsted, 340.....B 6
Oldenburg, 30,242...D 5
Oldenburg, 2,530...C 7
Oldersum, 1,084....D 4
Oldesloe, 4,980.....D 7
Oletzke (Marggrabowa)
5,047 .....C 17
Olpe, 3,800 .....H 4
Opalenietz .....D 16
Opatschkau .....I 13
Opladen, 4,250 ....H 3
Oppeln, 23,018.....F 14
Oppenau, 2,020.....L 4
Oppenheim, 3,740...J 4
Oranienbaum, 2,230.G 8
Oranienburg, 7,930..E 9
Orb, 3,620 .....I 5
Orlamunde, 1,404...H 8
Ornbau, 783 .....K 7
Orsoy, 1,895 .....G 3
Ortelsburg, 3,570...D 16
Ortenberg, 1,140....L 9
Ortrand, 1,501 ....G 10
Oschatz, 10,660 ....H 9
Oschersleben, 12,260 F 7
Osnabruck, 65,957...F 4
Osseken .....B 13
Osterburg, 4,840....E 8
Osterburken, 1 420...J 5
Osterfeld, 1,712....H 8
Osterholz, 1,860.....D 5
Osterhorn .....L 9
Osterode, 7,160.....G 6
Osterode on the Drewenz,
11,278 .....D 15
Osterwieck, 6,377...F 7
Ostheim, 3,346.....I 6
Osthofen, 3,258 ....J 4
Ostrach .....M 5
Ostritz, 2,850.....H 11
Ottendorf, 2,390 ....G 12
Ottenhagen, 110 ...B 16
Ottenstein, 690 ....F 3
Otterndorf, 1,850...D 5
Ottersberg, 1,330....E 5
Ottingen, 3,540....K 7
Ottmanchau, 3,650..I 13
Overath, 5,364.....H 3
Ozarlin .....C 14

P

Paatzig, 180 .....D 12
Paderborn, 25,000..G 5
Padow .....D 11
Palmnicken, 1,030..B 15
Pankow .....D 8
Papenburg, 7,680....E 4
Pappenheim, 1,748..K 7
Parchim, 10,608....D 8
Parchwitz, 1,280..H 12
Partenkirchen, 2,270.M 7
Partenstein, 1,110....I 6
Pasewalk, 10,400...D 10
Pasneck .....I 8
Passarge .....C 15
Passau, 18,180 .....L 9
Passenheim, 2,047..D 16
Patschkau, 5,950...I 13
Pattensen, 1,720....F 6
Pausa, 3,700.....I 8
Pawonkau .....H 14
Peenemunde, 480 ..C 10
Pegau, 5,490.....H 8
Pegnitz, 2,180 .....J 7
Peilau .....I 13
Peine, 15,570 .....F 6
Peiskretscham .....I 14
Peitz, 3,207 .....G 10
Penig, 7,180 .....H 9
Penkun, 1,976.....D 10
Penzburg, 1,920 ....M 7
Penzlin, 2,840 .....D 9
Perleburg, 8,530....E 8
Petersdorf, 3,300...C 7
Petershagen, 2,080..F 5
Pfaffenhafen, 1,349.K 4
Pfaffenhofen, 3,850..L 7
Pfalze .....J 3
Pfarrkirchen, 2,900.L 9
Pforden, 869 .....G 11
Pforzheim, 69,082..K 5
Pfriemd, 1,518.....J 8
Pfullendorf, 2,600..M 5
Pfullingen, 6,780...L 5
Pfungstadt, 6,360....J 5
Phillipsburg, 2,442..K 5
Picardie .....E 4
Pillau, 3,189 .....B 15
Pillkallen 3,900....B 17
Pillkoppen, 230 ....A 16
Pillupohnen, 200....B 17
Pinneberg, 4,350...D 6
Pirmasens, 38,463...K 4
Pirna, 18,420 .....H 10
Pitschen, 2,125 ....H 14
Plasnitz .....B 13
Plathe, 2,290.....D 11
Plattling, 3,920 ....L 9
Plau, 4,441 .....D 8
Plauc, 2,204 .....F 8
Plaue, 1,520 .....H 7
Plauen, 121,272.....I 8
Pleinting .....L 9
Plettenberg, 4,680..G 4
Ploen, 3,464 .....C 7
Ploss .....J 8
Polau .....E 7
Politz, 4,460 .....D 10
Polkwitz, 1,735 ....G 12
Pollnow, 2,172.....C 12
Polzin, 5,100.....D 12
Pontwitz .....H 13
Popelken .....B 17
Poppeln .....B 16
Possneck, 12,380....I 7
Possnicken .....B 16
Potsdam, 62,243....F 9
Pottangow, 147 ....C 13
Pottenstein, 923 ...J 7
Powayen, 200 .....B 15
Prausnitz, 1,870....G 13
Preetz, 5,020 .....C 7
Rastenberg, 1,230...H 8
Rastenburg, 11,250..C 17
Rathenow, 18,418...E 8
Raths Damnitz, 1,450
C 13
Ratibor, 21,680.....I 14
Rattingen, 10,700...G 3
Ratisbon (Regensburg),
52,624 .....K 8
Ratzebuhr, 2,281....D 12
Ravensburg, 15,594.M 5
Raudten, 1,350.....G 12
Rausche, 2,730 ...G 11
Rauschenburg, 1,148 H 5
Ravensburg, 15,591...M 5
Recklinghausen, 35,100
G 4
Reckow .....C 13
Redabas .....C 9
Redefin .....D 7
Rederitz 1,200 ....D 12
Redwalz .....J 8
Rees, 4,140 .....F 3
Reetz, 3,220 .....E 11
Regen .....K 9
Regensburg (Ratisbon),
52,624 .....K 8
Regenstauf, 2,230...K 8
Regenwalde, 3,430..D 11
Regis, 881 .....H 9
Rehburg, 1,273 .....F 5
Rehna, 2,030 .....D 7
Reibnitz, 910 .....H 11
Reichelsheim, 2,050..J 5
Reichenbach, 29,685.I 8
Reichenbach, 15,300
H 12
Reichenhall, 4,970.M 9
Reichenstein, 2,303.I 13
Reichshofen, 3,056..K 4
Reichertshofen, 1,110..
L 7
Reidenburg .....K 8
Reinerz, 3,071.....I 12
Reinerz .....I 6
Reinfeld, 1,100 .....D 7
Reinheim, 1,910.....J 5
Rekownitza .....D 16
Remagen, 3,580 ....H 3
Remda, 1,206.....I 7
Remscheid, 72,159..H 3
Rencben, 2,160 ....L 4
Rendsburg, 14,890..C 6
Rensdorf .....G 3
Reppen, 4,590.....F 11
Reselkow, 460 .....D 11
Rethem, 1,300 .....E 6
Retsbach .....J 6
Reuth, 135.....J 8
Reutlingen, 29,763..L 5
Rheda, 3,320 .....F 5
Rheim .....C 17
Rheinbach, 2,260...H 3
Rheinberg, 2,480...G 3
Rheindahlen, 6,700..H 3
Rheine, 10,480 .....F 4
Rheinsberg, 2,600...E 9
Rheydt, 35,000.....H 3
Rhinow, 1,340 .....E 8
Rhoden, 1,410 .....G 5
Ribben, 350 .....D 16
Ribnitz, 4,520 ....C 9
Richtenberg, 1,851..C 9
Rickling, 460 .....C 6
Riedlingen, 2,288...I 6
Riesa, 13,600 .....H 9
Riesenburg, 4,681 ..D 15
Rietberg, 1,920 ....G 4
Rietzel, 300 .....F 8
Rimarschewo, 683..E 13
Ringenberg, 390 ...G 3
Rinteln, 4,810 .....F 5
Robe, 3,477 .....D 9
Rochlitz, 6,847 ....H 9
Roda, 3,840 .....H 8
Rodach, 2,320 .....I 7
Rodelheim, 4,887...I 5
Roderau .....H 9
Rodewisch, 4,630...I 8
Rogallen .....D 17
Rohdau .....D 15
Rohrmoos .....L 7
Rohrnbach, 2,200...L 9
Rombild .....I 7
Ronneburg .....H 8
Ronsdorf, 13,420...G 4
Rosenberg, 3,038...D 15
Rosenberg, 6,879...H 14
Rosenheim, 14,390..M 8
Rosenthal, 2,230 ...H 5
Rossel, 3,495 .....C 16
Rossbaupten, 270 ..M 7
Rossitten, 410 .....A 16
Rossla .....G 7
Rosslau, 7,628 ....G 8
Rosswein, 8,930 ....H 9
Rostock, 65,383.....C 8
Rotenburg, 3,007 ..E 6
Rotenburg, 2,558....G 11
Roth, 4,090 .....K 7
Rotha, 2,441 .....H 9
Rothenburg, 940...H 11
Rothenburg, 1,220..H 6
Rothenburg, 8,000..J 6
Rothenfels, 970 ....J 6
Rothsarben .....H 13
Rott, 630.....M 8
Rottenburg, 7,090 ..L 5
Rothweil, 5,594.....L 4
Rotz .....K 9
Rsinsko .....D 17
Rudesheim, 4,820...I 4
Rudezanny .....D 17
Rudolstadt, 12,937..H 7
Rudolstadt .....H 12
Rugenwelde, 5,910..C 12
Ruhla, 5,077 .....H 6
Ruhland, 2,430 ....G 10
Ruhoft .....B 14
Ruhrort, 12,520.....G 3
Rummelsburg, 5,390.C 13
Rummy .....D 16
Runkel, 1,142.....I 4
Ruthen, 2,018 .....G 5
Ruzebuttel .....C 5
Rybink, 5,965.....I 14

S

Saal, 940.....I 6
Saalberg, 1,000....I 7
Saalfeld, 11,720....I 7
Saalfeld, 2,700.....D 15
Saarburg, 2,066.....J 3
Saarquis .....J 3
Sabine .....I 13
Sachenhausen, 988..G 6
Sachsa, 2,140 .....G 7
Sachsenberg, 794...G 6
Sacklingen, 3,656..M 4
Sagan, 13,400 .....G 11
Sagard, 1,600 .....C 9
Saida .....H 9
Saint Amarin, 2,178
M 3
Saint Georgen.....L 4
Saint Georgen .....M 4
Saint Goar, 1,604..I..4
Saint Goarshausen,
1,498 .....I 4
Saint Peter .....C 5
Saint Pilit, 1,795...L 2
Salmunster, 1,215...I 5
Salske .....C 12
Salzbergen, 1,070...F 4
Salzbrunn, 5,160...H 12
Salzburg .....K 7
Salzderhelen, 500...G 6
Salzhausen, 700 ....E 6
Salzingen, 4,550...H 6
Salzkotten, 2,500...G 5
Salzuflen, 4,520...F 5
Salzunden, 4,161...H 7
Salzwedel, 10,300...E 7
Sandau, 2,001 .....E 8
Sandersleben, 3,316..G 8
Sandowitz .....H 14
Sangerhausen, 12,500 G 7
Sankt Andreasburg,
3,880 .....G 7
Sanow .....C 12
Sarstedt, 4,040 ....F 6
Satrosnen .....C 17
Sauerlach, 830 ....M 8
Saulgau, 4,690....M 5
Sayda, 1,402 .....H 9
Schaakvitte, 690...B 16
Schaffhausen, 1,740..M 4
Schaffstadt, 2,771..H 8
Schafflach, 570 ....M 8
Schale, 1,040 .....F 4
Schandau, 3,280...H 10
Scharmbeck, 2,740..D 5
Scheer, 1,090.....L 6
Schelklingen, 1,540..L 6
Scherme .....F 11
Schesslitz, 1,295...J 7
Schildau, 1,380 ....G 9
Schillehnen .....B 17
Schiltach, 1,750...L 4
Schippenbeil, 2,615..C 16
Schirgeswalde, 3,041.H 10
Schirmeck, 1,583 ....L 3
Schirwindt, 1,240...B 18
Schivelbein, 6,398...D 12
Schkeuditz, 6,410...H 8
Schlafken .....D 16
Schlattau .....G 8
Schlawa, 1,784.....G 12
Schlawe, 6,040.....C 12
Schleiden, 562.....I 3
Schleisheim .....L 8
Schleiz, 5,380 .....I 7
Schlesingen .....I 7
Schleswig 17,250..B 6
Schlettau, 3,087....G 8
Schleusingen, 3,861..I 7
Schlichtingsheim,
858 .....G 12
Schlieben, 1,629....G 7
Schliersee, 2,280...M 8
Schlirz .....H 6
Schlobitten, 600....C 15
Schlochau, 3,361...D 13
Schloppe, 2,239....E 12
Schluchtern, 2,700...I 5
Schlusselfeld, 704 ..J 7
Schmalkalden 8,800.H 7
Schmallenberg, 1,710.H 4
Schmidtheim, 540...I 3
Schmiedeberg, 5,280.H 12
Schmiedeberg, 2,640.G 9
Schmolln, 10,790..H 8
Schnabelwain .....J 8
Schneeberg, 3,820..J 6
Schmeidemuhl,
21,000 .....E 12
Schneuditz .....G 8
Schoinberg .....I 12
Schokolen, 1,768...H 8
Schomberg, 1,945..D 7
Schonau, 3,670 ...H 12
Schonau, 2,050.....M 4
Schonberg, 1,370...D 7
Schonberg, 2,846...C 7
Schonbruch, 26,546.F 9
Schonebeck, 17,800..F 8
Schoneck, 3,772.....I 8
Schonecken, 1,050...I 3
Schonfeld, 4,350....H 10
Schongau, 2,490....M 7
Schoningen 10,460.F 7
Schonlanke, 4,377..E 12
Schonlies, 2,880....E 10
Schonlitt .....C 15
Schonsee, 1,511.....J 8
Schonwalde .....G 9
Schopfheim, 3,580..M 4
Schoppenstadt, 3,610.F 7
Schorndorf, 5,790...K 5
Schotten, 2,050.....I 5
Schozburg .....K 6
Schramberge, 6,181.L 4
Schraplau, 2,160....G 8
Schreibernau, 4,790.H 11
Schrobenhausen,
3,130 .....L 7
Schurgast, 1,004...H 13
Schuttorf, 3,839....F 4
Schwaan, 4,140.....C 8
Schwabach, 9,470...K 7
Schwaben, 789,853...L 8
Schwabmunchen,
3,540 .....L 7
Schwaigern, 2,070...K 5
Schwaldbach .....I 4
Schwandorf, 6,150...K 8
Schwanebeck, 3,640..F 7
Schwartow, 2,160...B 13
Schwartza, 1,134....I 6
Schwartzenau, 1,380.F 13
Schwartzenbach, 4,210I 8
Schwarzenbeck, 1,600D 6
Schwarzenberg, 4,190.I 8
Schwarz Wasser.....J 15
Schwedt, 10,630.....E 10
Schweidnitz, 31,000.H 12
Schweigern, 2,119...K 7
Schweinfurt, 19,800..I 6
Schweinitz, 1,230...G 9
Schweim, 18,400.....G 4
Schweningen, 15,411.L 4
Schwerin, 43,131....D 8
Schwerin-on-the-
Warthe, 7,207....F 11
Schwerte, 13,460....G 4
Schwetzingen, 6,480.J 4
Schweyburg .....D 5
Schwiebus, 8,749...F 11
Schwindegg .....L 8
Sebnitz, 8,199.....H 10
Seeburg, 2,804....C 16
Seefeld, 1,560.....D 5
Seeger, 320.....C 12
Seehausen, 3,873....E 8
Seehausen, 3,080...F 7
Seelow, 3,183.....F 10
Seesen, 4,770.....G 6
Seeshaupt, 560.....M 7
Segeberg, 4,441....C 7
Selda, 3,090.....G 9
Seidenberg, 2,680...G 11
Seifhennersdorf,
7,065 .....H 10
Sekzin .....D 13
Selb, 7,280.....I 8
Seligenstadt, 4,190..I 5
Selsingen, 620.....D 6
Senaafstadt .....G 3
Sendenhorst, 1,928...G 4
Senftenberg, 6,210..G 10
Sensburg, 3,584.....D 10
Sesslach, 660.....I 7
Seyda, 1,681.....E 8
Siebenlehn, 2,240...H 9
Siedenburg, 540....E 5
Siegburg, 15,200 ..H 3
Siegen, 24,200.....H 4
Siegenhals .....I 13
Sierk, 1,290.....J 3
Sigmaringen, 4,610..L 5
Silberberg, 1,110....I 12
Simmern, 2,290.....I 4
Simnau .....D 15
Singen, 3,950 ....M 5
Sinsheim, 3,040....K 5
Sinzig, 3,070.....H 3
Sittensen, 610.....D 6
Skaisgaren .....B 17
Skirlack .....C 17
Skirwieth, 1,040....A 16
Sobernheim, 3,263...J 4
Soden, 1,571.....I 5
Soden, 890.....G 6
Soest, 18,200.....G 4
Sogninten, 140.....B 17
Soldin, 6,116.....E 11
Solingen, 49,000....G 3
Soltau, 4,760.....E 6
Sommerda, 4,960....H 7
Sommerfeld, 12,800..G 11
Sondershausen,
7,759 .....G 7
Sonneberg, 11,480...I 7
Sonnenberg, 5,849...E 11
Sonnenwalde, 2,000..G 10
Sontra, 2,030.....H 6
Sorau, 17,600.....G 11
South Neuzelle.....F 11
Southofen .....M 6
Soyen, 720.....M 8
Spaichingen, 2,550...L 4
Spalt, 1,974.....K 7
Spandau, 84,855....F 9
Spangenberg, 1,562..H 6
Sparsee, 840.....D 12
Speck .....B 13
Spires, 19,044.....J 4
Sprakensell, 260....E 7
Spree, 130.....G 10
Spremberg, 12,000..G 10
Springe, 3,060.....F 6
Sprottau, 7,920.....G 14
Spullen, 300.....B 17
Stade, 11,500.....D 6
Stadthagen, 6,060...F 5
Stadtkyll, 830.....I 3
Stadtlohn, 2,780....F 3
Stadtoldendorf,
3,300 .....G 6
Staffelstein, 1,770...I 8
Stalluponen, 5,134...B 17
Stargard, 28,000....D 11
Stargard, 7,028.....D 9
Starlack .....C 17
Starnburg .....M 7
Stassfurt, 22,000....G 8
Staufen, 2,060.....M 6
Staufenberg, 710....H 5
Stavenhagen, 3,300..D 9
Steckach .....M 5
Steele, 13,400.....G 4
Steinach, 6,230.....I 6
Steinau, 3,740.....G 12
Steinbach, 2,050...M 6
Steinheim, 3,070....G 5
Steinhude .....K 4
Stendal, 24,200.....E 8
Sterkrade, 8,831....G 3
Sternberg, 2,760....F 11
Sternberg, 1,650....D 8
Stetten .....M 7
Stettin, 223,883....D 10
Steyerburg, 980.....E 5
Stieglitz .....E 12
Stockach, 2,340.....H 3
Stockheim, 410.....I 7
Stolberg, 2,130.....G 7
Stolberg, 15,600....H 3
Stolp, 30,000.....C 13
Stolpen, 1,442.....H 10
Stolpmunde, 2,380..B 12
Stolzenau, 1,530....E 5
Storkow, 2,540.....F 10
Stossen .....H 8
Straelen, 6,060.....G 3
Stralsund, 32,200...C 9
Strassburg, 7,110...D 10
Straszfurt .....G 8
Straubing, 18,700...K 9
Strausberg, 7,790...E 10
Strehla, 2,970.....G 9
Strehlen, 9,142....H 13
Strelitz, 4,532.....D 9
Striegau, 12,970...H 12
Stromberg, 1,029....I 4
Stroppen, 640.....G 13
Stubbenkammer ...C 10
Studnitz, 550.....C 13
Stuhlingen, 1,250...M 4
Stuhm, 2,380.....D 14
Stuttgart, 286,218...K 5
Suchteln, 8,807.....G 3
Suhl, 12,780.....I 7
Sulau, 1,010.....G 13
Sullingen, 1,606....E 5
Sulz, 4,550.....L 5
Sulzbach, 5,650.....J 8
Sulzburg, 1,125...K 7
Sulze, 2,310.....C 9
Sundern 1,480.....G 4
Surkau .....B 16
Swinemunde, 11,200..D 10
Sydow, 450.....C 12
Syke, 1,910.....E 5
Szitkehmen, 1,100...C 18

T

Talienberg .....I 13
Tana .....I 6
Tangermunde, 11,640.F 8
Tann, 1,270.....I 6
Tanna, 1,600.....I 8
Tannroda, 958.....H 7
Tanpenberg .....D 15
Tantow, 370.....D 10
Taplau, 4,057.....B 16
Taplacken, 370....B 16
Tauberbischofsheim,
3,470 .....J 6
Taucha, 4,100.....G 8
Teckienburg, 1,010...F 4
Tedtnau .....M 4
Tegen .....E 9
Tegernsee, 1,740....M 8
Teichel, 489.....I 7
Telsendorf, 1,380...M 9
Teisnach, 1,490....K 9
Teiste, 2,460.....F 4
Teltow, 3,070.....F 9
Tempelburg, 4,720...D 12
Templin, 4,739.....E 9
Tenerwitz .....G 10
Tennstadt, 2,841....H 7
Tessin, 2,960.....C 8
Teterow, 7,160.....D 9
Tettens, 130.....D 4
Tettnang, 2,570....M 5
Teuchern, 5,630....H 8
Teuchnitz .....I 9
Teupitz, 630.....F 10
Teuplitz, 620.....G 10
Thale, 9,550.....G 7
Thamsbruck, 995....H 7
Thannhausen, 1,570..L 6
Tharrand, 2,850.....I 9
Thedinghausen .....E 5
Themar, 2,440.....I 7
Thiengen, 2,340....M 4
Thionville, 8,923....J 3
Thum, 4,300.....G 7
Tiedmannsdorf, 590..C 15
Tiefenbach, 1,350...J 9
Tilehne .....E 12
Tilsit, 36,000.....A 17
Tirschenreuth, 3,890.J 8
Tittmoning, 1,580...M 9
Todtnau, 2,200.....D 14
Tolkemit, 3,250....C 15
Tolz, 4,820.....M 8
Tonning, 3,460.....C 5
Torgau, 12,000.....G 9
Torgelow, 5,350.....D 10
Tost .....I 14
Trachenberg, 3,441..G 13
Trapponen, 1,080...A 17
Trarbach, 2,360.....I 3
Traunstein, 6,890...M 9
Travemunde, 2,040..C 7
Trebbin, 3,510.....F 9
Trebgast, 900.....J 8
Treblin, 760.....C 13
Treblnitz, 6,480....H 13
Treffurt, 2,100....H 6
Treisa .....H 5
Treist .....C 12
Trempen, 600.....B 17
Tremsbuttel, 350....D 7
Trendelburg, 784....G 5
Treptow, 4,363.....C 11
Treptow, 6,700.....D 9
Treten, 540.....C 13
Treuchtlinden .....K 7
Treuen, 7,150.....I 8
Treuenbrietzen,
5,061 .....F 9
Treves, (Trier)
45,000 .....J 3
Treysa, 2,386.....H 6
Triberg, 3,400.....L 4
Triebel, 1,793.....G 11
Triebsees, 3,310....C 9
Triedland .....C 15
Trieland .....I 13
Trier, (Treves)
45,000 .....J 3
Trippstadt, 1,390...J 4
Triptis, 1,650.....H 8
Trochtelfingen.....L 5
Tromnau .....D 17
Tropplowitz .....I 13
Trostburg, 180.....M 8
Tubingen, 19,076....L 5
Tulzing .....M 7
Turkenfeld, 640....M 7
Turkheim, 2,530....L 2
Tussling .....L 9
Tuttlingen, 15,862...M 5
Tutz, 2,120.....E 12
Tychow .....D 12

U

Uchtdorf, 780.....E 10
Uchte, 1.342.....E 5
Uckermaunde, 6,029.D 10
Uckro, 250.....G 10
Ueberlingen, 4,320..M 5
Uebersee, 1,540....M 8
Uebigau, 1,561.....G 9
Uelsen, 910.....E 3
Uelzen, 8,710.....E 7
Uetersen, 6,601.....D 6
Uffenheim, 2,330....J 6
Uhlstadt, 520.....I 7
Ukta .....D 17
Ulm, 56,109.....L 6
Ulmen, 1,170.....I 3
Underluss .....E 7
Unna, 16,300.....G 4
Unrubstadt, 1,723..F 12
Unstleben, 900 ....I 6
Urach, 4,940.....L 5
Urdingen, 5,243....G 3
Usch, 2,466.....E 12
Usedom, 1,787.....D 10
Usingen, 1,920.....I 5
Uslar, 2,340.....G 6

V

Vacha, 2,120.....H 6
Vallungen, 4,010...K 5
Vallendar, 4,010....I 4
Vardenburg .....E 5
Varel, 4,670.....D 5
Vechta, 3,033 .....E 5
Vegesack, 4,059....E 5
Velbert, 18,200 ....G 3
Velburg, 1,160.....K 8
Velberg .....K 6
Vellin, 130 .....C 12
Verden, 9,930.....E 6
Versmold, 1,620 ...F 4
Vetschau, 3,502 ..G 10
Vianden, 1,500.....I 2
Viechtache, 2,100....K 9
Vieraden, 1,620....E 10
Viersen, 25,010.....G 3
Vietz, 4,180.....E 11
Vilbel, 4,390.....I 5
Villingen, 10,924....L 4
Vlsbiburg, 2,810....L 8
Vilseck, 1,200.....J 8
Vilsen 980.....E 5
Vilshofen, 3,490....L 9
Vinte, 510.....F 4
Vinzelburg .....E 8
Visselhovede, 1,120..E 6
Vlotho, 4,380.....F 5
Vohenstrauss, 1,880.J 8
Volkach, 1,920.....J 6
Volkmarsen, 2,492..G 5
Vordamm .....E 12
Vreden, 2,120 .....F 3

W

Wabern, 1,770.....H 6
Wachtersbach, 1,127.I 5
Wachtum, 330.....E 4
Wadern, 1,000.....J 3
Wagenfeld, 3,190...E 5
Wahrenbruck, 690...G 9
Waiblingen, 5,190...K 5
Waibstadt, 2,009...J 5
Waischenfeld, 780...
Wald, 18,810.....H 3
Waldbroel, 5,710...H 4
Waldeck, 490.....G 6
Waldenburg, 15,260.H 12
Waldheim, 10,730...H 9
Waldkappel, 1,147..H 6
Waldkirch, 5,060...L 4
Waldkirchen, 1,480.L 10
Waldmunchen, 2,967.K 9
Waldsassen, 3,310...J 8
Waldsee, 2,830.....M 6
Waldshut, 3,620....M 4
Walldurn, 3,230....J 5
Wallhausen, 1,560...G 7
Walsheim .....H 9
Walsrode, 2,780....E 6
Waltershausen,
6,060 .....H 7
Wandersleben .....H 7
Wandsbeck, 29,300..D 6
Wanfried, 2,370....H 6
Wangen, 3,880.....M 6
Wangerin, 2,590....D 11
Wansen, 2,376.....H 13
Wanzleben, 4,125 ....
Wap .....D 16
Warburg, 5,254.....G 5
Waren, 6,768.....D 9
Warendorf, 6,070...F 4
Warin, 1,910.....D 8
Warnemunde, 3,580..C 8
Warnow, 550.....E 8
Warstein, 3,660....G 5
Wartenburg, 4,815..C 16
Wartha, 1,260.....I 12
Wasserburg, 3,770..M 8
Wasserntrudingen,
1,820 .....K 6
Wasungen, 2,680....I 6
Wattenscheid,
15,245 .....G 4
Wedel, 2,300.....D 6
Weener, 3,850.....D 4
Wegeleben, 3,291...G 8
Wegscheid, 1,190...L 10
Wehlau, 5,229.....B 16
Wehr, 3,550.....M 4
Welda, 7,430.....H 8
Weiden, 10,100.....J 8
Weilburg, 3,750.....I 4
Weiler, 1,200.....M 6
Weilheim, 3,100...M 7
Weimar, 34,582.....H 7
Weingarten, 6,740..M 6
Weinheim, 14,170...J 5
Weinsburg, 2,500....K 5
Weisloch, 3,825.....K 5
Weismain, 1,185.....I 7
Weissenburg, 6,610..K 7
Weissenfels, 28,600..H 8
Weissenhorn, 2,110..L 6
Weissensee, 2,530...H 7
Weissenstein, 775 ...K 5
Welkersheim, 1,790.J 6
Welle, 250.....D 6
Wendisch Buchholz,
1,284 .....F 9
Werben, 1,780.....E 11
Werben, 610.....E 8
Werdau, 19,500.....H 8
Werden, 10,810.....G 3
Werder, 6,600.....F 9
Werl, 5,930.....G 4
Werlte, 1,300 .....E 4
Wermelskirchen,
13451 .....G 3
Wernburg, 650.....J 8
Werne, 2,590.....G 4
Werneuchen, 1,830..E 10
Wernfeld, 690.....I 6
Wernigerode, 11,680.G 7
Wertheim, 3,700....J 6
Werther, 2,170.....F 5
Werungen, 1,820....L 7
Wesel, 22,760.....G 3
Wesenberg, 5,610...D 9
Wesselburen, 2,818..C 5
Westerburg, 1,520...I 4
Westerstade, 1,223..D 4
West Hofen .....J 4
Wette, 680.....I 13
Wetter, 1,224.....H 5
Wettin, 3,170.....
Wetzlar, 8,351.....I 5
Wevelinghofen,
3,160 .....H 3
Weyezn .....F 14
Wickrath, 5,440.....G 3
Wiedenbruck, 3,520.G 5
Wiehe,

AAD

SWITZERLAND.

PLACE. POP. INDEX.

Aadorf, 2,121 ..... B 9
Aarau, 8,000 ..... B 7
Aarberg, 1,400 ..... D 4
Aarburg, 2,300 ..... C 6
Aarwangen, 1,800 ..... C 6
Abalia ..... H 6
Abbaye ..... F 1
Ablantschen, 160 ..... F 4
Achsitberg ..... F 5
Adelboden, 1,600 ..... F 5
Adliswil, 4,750 ..... C 8
Aeflingen, (Kirchberg), 501 ..... D 5
Aegeri Unter, 1,261 ..... C 8
Aernen, 111 ..... G 7
Aesch, 1,460 ..... B 5
Aesch, 650 ..... C 7
Aeschi, 1,400 ..... C 5
Affoltern, 881 ..... C 8
Affoltern ..... D 5
Affoltern, 1,150 ..... D 6
Affoltern, (Zurich), 2,800 ..... B 8
Affry ..... E 4
Aft Buren ..... G 6
Agaren ..... I 9
Agno, 750 ..... G 8
Aigle, 3,900 ..... G 4
Aigremont ..... F 8
Airolo, 1,650 ..... E 13
Alb ..... F 4
Albeuve, 508 ..... G 6
Albinen, 390 ..... B 8
Albisueden, 582 ..... F 12
Alborghe ..... I 4
Aleve ..... D 4
Alfermee ..... H 7
Al Gabic ..... F 2
Allaman, 340 ..... G 11
Allaporta ..... B 4
Alle, 1,250 ..... D 4
Allenluften ..... F 3
Alliere ..... B 5
Aliswil, 3,120 ..... H 6
Almagel, 181 ..... E 11
Almens (Chur), 256 ..... F 6
Alpiglen ..... D 9
Alpnach Dorf, 1,800 ..... E 7
Alpnachstadt, 216 ..... E 7
Alpthal, 410 ..... E 8
Altdorf, 2,890 ..... B 5
Alterswyl, 1,308 ..... A 10
Altikon, 420 ..... C 6
Altishofen, 720 ..... A 10
Altnau, 930 ..... A 10
Alt Sanct Johann, 1,529 ..... C 10
Altstatten (Kriessern) 5,094 ..... B 11
Altstetten, 8080 ..... B 8
Alt Weisen ..... E 12
Alvaneu, 390 ..... F 11
Ambri ..... G 9
Ammon ..... C 10
Amriswyl, 3,490 ..... A 10
Amseld ..... H 6
Amsoldingen, 566 ..... E 5
Am Stoss ..... B 11
Andeer, 510 ..... F 11
Andelfingen, 1,900 ..... A 9
Ander Heeren ..... D 10
Ander Matt, 820 ..... F 8
Ander Matten, 1,355 ..... F 5
Andest, 240 ..... E 10
Aneth ..... D 4
Antigny ..... E 4
Antogna ..... G 13
Anzonica, 250 ..... F 9
Appenzell, 4,620 ..... C 11
Apples, 550 ..... F 2
Aquilla, 720 ..... F 9
Arba, 836 ..... G 5
Arbedo, 1,050 ..... H 9
Arbon, 5,720 ..... B 11
Arch, 650 ..... C 5
Arconcie, 400 ..... E 4
Ardetz, 620 ..... E 13
Ardon, 1,240 ..... H 4
Aristorf ..... B 6
Arlesheim, 1,240 ..... B 5
Arnegg ..... B 10
Arnex, 620 ..... E 2
Arosia, 1,080 ..... H 9
Art, 874 ..... D 8
Arusa, (la Rosa) ..... G 13
Arvigo, 160 ..... G 9
Arzier, 480 ..... F 1
Arzo, 698 ..... I 9
Ascona, 937 ..... H 9
Asseltrangen ..... B 10
Assens, 578 ..... F 2
Attalens, 1,210 ..... F 3
Attiken ..... B 9
Attinghausen, 530 ..... E 8
Attiswyl ..... C 5
Au, 1,330 ..... B 11
Au, 340 ..... E 9
Au, 1,080 ..... C 8
Aubonne, 1,750 ..... F 2
Auenstein ..... B 7
Auglo ..... G 10
Auget, 1,110 ..... B 6
Auressio, 202 ..... H 8
Ausserberg, 895 ..... G 6
Auvernier, 880 ..... D 3
Auw, 710 ..... D 9
Avegno, 330 ..... H 9
Avenches, 1,970 ..... E 4
Avent ..... C 4
Avers ..... F 11
Avigo ..... G 10
Avry, 430 ..... E 4
Ayer, 790 ..... H 5
Ayetn, 1,244 ..... G 5
Ayson ..... H 5
Azmoos, 985 ..... D 11

B

Baag ..... C 11
Baar, 4,520 ..... C 8
Bad ..... D 11
Baden, 3,692 ..... B 7
Baden, (Leuker Bad) ..... G 5
Bagnes ..... H 4
Balaigue ..... E 2
Baldegg, 173 ..... L 7
Balerna, 1,207 ..... I 10
Balgach, 1,750 ..... B 11
Ballaigues, 720 ..... E 2
Ballens, 370 ..... F 2
Ballwyl, 810 ..... C 7
Balme ..... H 4
Balschider ..... G 6
Balstail ..... C 5
Balsthal, 2,460 ..... C 5
Banken ..... B 5
Barenburg Falls ..... F 11
Bargen, 230 ..... D 4
Barges ..... G 3
Barschyl, 645 ..... B 5
Basel, 131,914 ..... B 5
Bassa ..... H 4
Bassecourt, 1,070 ..... C 4
Bassersdorf, 1,110 ..... B 8
Batana ..... B 9
Batla ..... H 4
Bauen, 170 ..... D 8
Baulmes, 921 ..... E 2
Baulos ..... F 1
Bauma, 2,790 ..... B 9
Baume ..... E 2
Bazberg ..... C 6
Bazenheid ..... B 10
Beans ..... F 11
Bechburg ..... C 6
Beckenried, 1,680 ..... D 8
Bedretto, 260 ..... F 8
Beggingen, 810 ..... A 8
Begnis, 617 ..... G 1
Beinwell, 440 ..... C 5
Beinwyl, 1,850 ..... C 7
Bekenried ..... D 8
Belalp ..... G 6
Belfaux, 530 ..... E 4
Bellak ..... C 5
Bellegarde ..... F 4
Bellinzona, 4,990 ..... H 9
Bellmont ..... D 4
Bellmont, 448 ..... E 2
Belp, 2,360 ..... E 5
Bemond ..... D 2
Benken, 550 ..... A 9
Bennau ..... C 9
Benzenschwyl, 381 ..... C 7
Bercher, 530 ..... E 3
Berchis ..... D 11
Berg ..... B 11
Berg, 1,680 ..... B 10
Berg ..... B 8
Bergalga ..... F 11
Bergun, 1,380 ..... F 12
Beringen, 1,356 ..... A 8
Berlingen, 710 ..... A 10
BERN, 96,900 ..... D 5
Berneck, 2,262 ..... B 11
Bernegg, 1,610 ..... B 11
Bernex, 1,020 ..... H 1
Bernhardszell ..... B 11
Bersischen ..... E 4
Bertischwyl ..... D 7
Berzona, 160 ..... H 8
Betschwanden, 260 ..... D 10
Betten, 320 ..... G 7
Betterkinden ..... D 5
Beuler Altstetten ..... B 11
Beurnevesam, 250 ..... B 4
Bevaix, 1,080 ..... D 3
Bevers, 410 ..... F 12
Bevieux ..... G 4
Bevilard, 660 ..... C 4
Bex, 4,610 ..... G 3
Biasca, 2,750 ..... G 9
Biaufond ..... C 3
Biberist, 2,900 ..... C 5
Biberstown ..... B 7
Bibert ..... C 9
Bichelsee, 1,220 ..... B 9
Bidogno, 550 ..... H 9
Biel, 100 ..... G 7
Biel (Bienne), 24,500 ..... C 4
Bienne (Biel), 24,500 ..... C 4
Biere, 1,280 ..... F 1
Bigien, 980 ..... D 5
Bignasco, 190 ..... G 8
Bildhaus ..... C 10
Billelay ..... C 4
Bilten, 560 ..... C 9
Binden ..... G 7
Binn, 240 ..... G 7
Binningen, 5,180 ..... B 5
Bioggio ..... H 9
Bioux ..... F 1
Birchen, 402 ..... G 6
Birmenstorf, 1,111 ..... B 7
Birone ..... G 9
Bironico, 1,801 ..... H 9
Birsfelden, 3,640 ..... B 5
Birwyl ..... C 7
Bischofszell, 2,650 ..... B 10
Bissone, 320 ..... I 9
Bitsch, 3,640 ..... G 6
Bivio, 150 ..... F 11
Blankenburg ..... F 5
Blatten ..... G 6
Blauenstown ..... C 6
Bleyenbach ..... C 6
Blonay ..... F 3
Blumenstein, 840 ..... E 5
Boden ..... F 7
Bodio, 360 ..... G 9
Boecourt, 699 ..... B 4
Boken ..... C 8
Boilingen, 1,517 ..... D 5
Boltigen, 1,933 ..... F 5
Bonaduz, 890 ..... E 11
Boncourt, 910 ..... B 4
Bonfol, 1,360 ..... B 4
Bonijen, 1,519 ..... F 6
Boniswyl, 590 ..... C 7
Bonmont ..... G 1
Bonstetten, 538 ..... C 8
Bonvillars, 419 ..... E 2
Borgone ..... H 8
Boschenried ..... G 5
Bosco, 190 ..... G 8
Boswil, 1,260 ..... C 8
Bottens, 430 ..... F 2
Bowdry, 1,668 ..... D 8
Bourringnon, 340 ..... B 4
Bousens ..... F 2
Bouveret ..... G 3
Boveresse, 580 ..... E 2
Boyernier ..... H 4
Bozberg ..... B 7
Bozingen, 2,443 ..... C 4
Bozlingen ..... E 8
Bozwyl ..... C 7
Brail ..... E 13
Bramols, 630 ..... G 5
Brassu ..... F 1
Breitenbach, (Brislach), 600 ..... B 5
Bremgarten, 2,230 ..... D 5
Bremgarten ..... C 8
Bremis ..... H 5
Breno, 400 ..... I 9
Bresona ..... F 3
Bressaucourt, 458 ..... B 4
Brieg, 2,220 ..... G 6
Brienz, 2,600 ..... E 7
Brienz, 160 ..... G 5
Brienzwyler, 670 ..... E 6
Brigels, 860 ..... E 10
Brione, 676 ..... G 8
Brissago, 1,650 ..... H 8
Brittnau, 2,250 ..... C 6
Broc, 630 ..... F 4
Broglio, 120 ..... G 8
Brot, 350 ..... D 2
Brudern ..... D 7
Brugg, 2,360 ..... B 7
Brugiasco ..... G 9
Bruk ..... E 12
Brullislau ..... C 11
Brunegg ..... B 7
Brunigen ..... E 8
Brunk ..... G 6
Brunn ..... H 6
Brunnadern, 801 ..... C 10
Brunnen, 2,476 ..... D 8
Brusio, 1,210 ..... G 13
Brutin ..... H 5
Brutten, 470 ..... B 9
Bruzella, 214 ..... I 10
Bubendorf, 1,390 ..... B 6
Bubikon, 1,570 ..... C 9
Buchburg ..... B 8
Buchegg ..... C 5
Buchs, 510 ..... C 11
Buchs, 3,880 ..... B 8
Buchs, 1,024 ..... B 7
Buchsee ..... D 5
Buel ..... D 4
Buhl, 227 ..... F 6
Buhler, 1,061 ..... B 11
Bulx, 570 ..... B 4
Bukten ..... B 6
Bulach, 1,876 ..... B 8
Bullet, 519 ..... E 2
Bulle, 3,360 ..... F 4
Bumbach ..... E 6
Bumpliz, 910 ..... D 5
Bunzen, 300 ..... C 8
Buochs, 1,650 ..... D 8
Bure, 610 ..... B 3
Buren, 1,350 ..... D 5
Burg ..... A 9
Burgdorf, 8,480 ..... D 5
Burglaumen ..... F 6
Burglen, 1,970 ..... B 10
Buriswyl, 516 ..... D 5
Buron, 930 ..... C 7
Bursinell, 210 ..... F 2
Burtigni, 370 ..... F 1
Busach ..... F 10
Busingen ..... F 9
Busserach, 660 ..... B 5
Bussi ..... E 3
Bussigny, 1,020 ..... F 2
Buswyl, 400 ..... D 4
Bussy ..... F 2
Buthi ..... C 5
Butswil, 803 ..... B 10
Buttes, 1,420 ..... E 2
Buttisholz, 1,410 ..... D 7
Buttschwyl ..... B 10
Buus, 610 ..... B 6

C

Cadenazzo, 340 ..... H 9
Calivairo ..... G 7
Calonico ..... G 9
Cama, 239 ..... G 10
Camarino, 515 ..... H 10
Camons ..... E 10
Camper ..... F 9
Campo ..... F 9
Campo ..... G 8
Campsut ..... F 11
Camut ..... H 8
Canical ..... F 11
Capella ..... F 13
Capo di Lago ..... I 10
Capolago, 370 ..... I 10
Cappel (Kappel), 819 ..... C 8
Cappelen ..... D 4
Carasso, 860 ..... H 9
Carona, 375 ..... I 9
Carouge, 7,470 ..... F 3
Carouge, 420 ..... H 1
Casaccia, 80 ..... F 9
Casaccia ..... G 11
Caslano, 642 ..... I 9
Castagnola, 584 ..... H 9
Catasegna, 250 ..... G 11
Castelrotto, 131 ..... I 9
Castiel, 1,220 ..... E 11
Castillone ..... G 9
Cavaglio ..... G 12
Celerino ..... F 12
Celigny, 258 ..... F 1
Cellerina, 329 ..... F 12
Cepina ..... F 11
Cerentino, 302 ..... G 8
Cernier, 991 ..... D 4
Cevio, 410 ..... G 8
Chable, 306 ..... H 4
Chalais, 584 ..... H 5
Chaley, 745 ..... G 5
Cham, 3,050 ..... C 8
Chamoson, 1,750 ..... H 4
Champery, 710 ..... H 3
Chancy, 340 ..... H 1
Chantauros ..... E 8
Charmey, 900 ..... F 4
Charmoille ..... B 4
Charrat, 560 ..... H 4
Chateau de Oex, 2,771 ..... F 4
Chatel St. Denis, 830 ..... E 3
Chatillens, 680 ..... E 3
Chatonale ..... E 3
Chaux de Fond (la Chaux de Fonds), 37,636 ..... D 3
Chavornay, 800 ..... E 2
Che'al Blane ..... F 3
Cheire, 260 ..... E 3
Chenens, 250 ..... E 4
Cheny, 1,243 ..... F 1
Chesaux ..... E 3
Chescaux, 140 ..... F 2
Chesne ..... H 1
Chessel, 170 ..... G 3
Cheux ..... G 3
Chevenez, 910 ..... B 3
Chevroux, 380 ..... E 3
Chexbres, 1,140 ..... F 3
Cheyres, 369 ..... E 2
Chez ..... E 3
Chiamut ..... F 9
Chiasso, 3,740 ..... J 10
Chiglogna, 400 ..... G 9
Chillon ..... G 3
Chippis, 300 ..... G 5
Chironico, 860 ..... G 9
Chur, (Coire), 11,610 ..... E 11
Churwalden, 630 ..... E 11
Chypis ..... G 5
Ciabia ..... G 10
Cierfs, 150 ..... F 14
Cimadera ..... H 10
Clarens ..... G 3
Claro, 930 ..... G 9
Coblen, 529 ..... A 7
Cocuve ..... B 4
Coffrane, 506 ..... G 1
Coire, (Chur), 11,610 ..... E 11
Coligny ..... G 1
Colla, 417 ..... H 10
Collex ..... G 1
Collombey, 518 ..... G 3
Collombier, 1,674 ..... D 3
Collonge, 960 ..... G 1
Collonge ..... H 4
Cologny ..... H 1
Colombey le Pont, 1,418 ..... G 3
Commugny, 302 ..... G 1
Compadjels ..... E 9
Compatsch ..... E 14
Concise, 730 ..... E 3
Constance ..... A 10
Constantine, 200 ..... D 4
Conters, 160 ..... F 11
Conthey, 2,950 ..... H 5
Contino ..... G 8
Contra, 371 ..... H 9
Copistein ..... B 6
Coppet, 561 ..... G 1
Corban, 424 ..... C 5
Corbatiere ..... D 3
Corbeyrier, 214 ..... G 3
Corbiere, 230 ..... E 4
Corcelles, 1,480 ..... D 3
Cormoret, 680 ..... C 4
Cornaux, 428 ..... D 4
Cornol, 1,160 ..... B 4
Corselle, 307 ..... E 3
Corsier, 360 ..... F 3
Cortaillod, 1,310 ..... D 3
Cortebert, 879 ..... C 4
Corzoneso, 288 ..... F 9
Cossonay ..... F 2
Cottens, 410 ..... F 2
Cottens, 220 ..... E 4
Courchapoix ..... C 5
Courfaivre, 670 ..... C 4
Courgemont, 1,277 ..... C 4
Courgenay, 1,590 ..... B 4
Courrendlin, 1,920 ..... C 5
Courroux, 1,340 ..... C 5
Court, 1,090 ..... C 4
Courtelary, 1,250 ..... C 4
Courtemaiche, 690 ..... B 4
Courtetelle, 1,040 ..... B 4
Couvet, 1,687 ..... D 2
Covers ..... D 3
Cran, 359 ..... G 1
Crassi, 217 ..... G 1
Cremine, 390 ..... C 5
Cresciano, 386 ..... G 9
Cressier, 800 ..... D 4
Cresta ..... F 11
Cresut ..... F 4
Cret, 480 ..... D 3
Crissier, 880 ..... F 2
Croisettes ..... F 3
Croy, 290 ..... F 2
Cudrefin, 660 ..... D 4
Cugi ..... F 2
Cugnasco ..... H 9
Cully, 1,110 ..... F 8
Curcet ..... F 12
Curtille ..... E 3

D

Dachsen, 580 ..... A 8
Daillens, 413 ..... F 2
d'Alpe ..... G 9
Damerscellen, 1,895 ..... C 6
Damvant, 360 ..... B 3
Dardagny, 666 ..... H 1
Darligen ..... F 6
Dasch, (Tesch) ..... H 9
Datwyl ..... B 7
Davesco ..... H 9
Davos Dorfli, 3,561 ..... E 12
Davos Platz, 1,941 ..... E 12
Dazio Grande ..... G 9
Dedingen, 3,177 ..... C 4
Degersheim, 3,440 ..... B 10
Deiringen, 608 ..... C 5
Delemont, 5,100 ..... B 4
Denschburen ..... B 7
Derendingen, 794 ..... C 5
Destal, (Macama) ..... H 6
Dettingen ..... B 7
Develier, 640 ..... C 4
Devils Bridge ..... F 8
Dielsdorf, 728 ..... B 7
Dielston ..... B 8
Diemtigen, 2,080 ..... F 5
Diepoldsau, 958 ..... B 11
Diessbach, 527 ..... E 5
Diessbach ..... D 4
Diesse, 390 ..... D 4
Diessenhofen, 1,650 ..... A 9
Dietfurb ..... C 10
Dietikon, 570 ..... B 8
Dietlikon, 2,640 ..... B 8
Dietmiller, 474 ..... C 4
Dietwyl ..... C 3
Disentis, 1,420 ..... E 9
Disla ..... E 9
Dombresson, 1,210 ..... D 3
Domdidieu, 873 ..... E 4
Dompierre, 550 ..... E 4
Donchio, 498 ..... F 9
Doneloye, 308 ..... E 3
Dongio, 490 ..... G 9
Dopfischwand ..... D 7
Dorc ..... G 9
Dorenaz, 470 ..... H 4
Dorigen ..... C 6
Dornach, 1,169 ..... B 5
Dosso Rotondo ..... F 14
Dotstetten ..... A 8
Dottenwyl ..... B 11
Dottikon, 719 ..... B 7
Dotzigen, 239 ..... D 4
Dozwyl, 812 ..... B 10
Dubendorf, 1,106 ..... B 8
Duchas ..... D 8
Duillier, 321 ..... G 1
Dulliken, 649 ..... C 6
Duns ..... F 6
Durba ..... G 10
Duriken ..... D 8
Durntern, 2,836 ..... C 9
Durrenroth, 380 ..... D 6
Dutwyl ..... B 9
Dynhard, 673 ..... B 9

E

Ebikon, 1,310 ..... D 8
Ebligen ..... E 6
Ebnat, 2,680 ..... C 10
Echallens, 1,110 ..... F 2
Echepens, 517 ..... F 2
Ecublens, 167 ..... F 3
Ecublens, 780 ..... F 2
Ecuvillens, 530 ..... E 4
Effingen, 410 ..... B 7
Effretikon ..... B 9
Egert ..... C 8
Egerkingen, 990 ..... C 6
Egg, 2,320 ..... C 9
Eggwyl, 3,045 ..... E 6
Eglisau, 1,190 ..... B 8
Egnach, 2,780 ..... B 11
Eich, 540 ..... C 7
Eiken, 800 ..... B 6
Einsiedeln, 8,570 ..... D 9
Eischol, 440 ..... G 6
Eisenfluh ..... F 6
Elgg Adorf, 1,223 ..... B 9
Ellikon, 360 ..... B 9
Elm, 1,028 ..... D 10
Ematten ..... D 8
Embrach, 656 ..... B 8
Embs, 240 ..... E 11
Embois ..... C 3
Emishofen ..... A 9
Emmen, 297 ..... D 7
Emmishofen, 1,161 ..... A 10
Ems, 132 ..... G 6
Endfelden ..... C 7
Endingen, 204 ..... B 7
Enetbuhl ..... C 10
Engelberg, 1,931 ..... E 8
Engi, 1,170 ..... D 10
Englstein ..... D 5
Englishwyl ..... C 7
Enneda, 2,735 ..... D 10
Enney, 420 ..... F 4
Entelbuch, 2,941 ..... D 7
Entschwell ..... B 10
Epauvillers, 301 ..... C 4
Epends, 253 ..... E 2
Eptingen ..... B 6
Eredingen ..... B 7
Ergisch ..... G 6
Eriswyl, 2,100 ..... D 6
Erlach, 683 ..... D 4
Erlen, 430 ..... B 10
Erlenbach, 1,530 ..... F 5
Erlenbach, 1,210 ..... C 8
Erlinsbach ..... B 6
Ermatingen, 1,717 ..... A 10
Erosa ..... E 11
Erschweiler ..... B 5
Ersigen, 590 ..... D 5
Erstfeld, 2,430 ..... E 8
Erstpan ..... E 8
Eschandens ..... F 2
Eschenbach, 1,300 ..... D 7
Eschenz, 940 ..... A 9
Escholzmatt, 3,160 ..... E 6
Escuvilens ..... E 4
Essert, 130 ..... E 2
Essertine, 680 ..... E 2
Estravayer, 1,499 ..... E 3
Estavennes, 237 ..... F 4
Etisch ..... H 6
Etivag ..... G 4
Ettigen ..... B 5
Ettlswyl, 720 ..... D 6
Etzel ..... C 9
Euthal, 133 ..... D 9
Evionnaz, 940 ..... G 4
Evolena, 1,230 ..... H 5
Ewendes ..... E 2
Eygen ..... G 6

F

Fahrwangen, 560 ..... C 7
Faido, 810 ..... G 9
Faoug, 450 ..... E 4
Farensburg ..... B 6
Farvagnie, 170 ..... E 4
Federls, 470 ..... D 12
Fehrr Altorf, 733 ..... B 9
Feisso ..... G 9
Felben, 582 ..... B 8
Feldbach ..... C 9
Feldera ..... F 14
Feldis, 140 ..... E 11
Fenin ..... D 3
Ferden, 260 ..... G 6
Ferrigen ..... C 8
Ferrera ..... F 11
Ferret ..... I 4
Fettan ..... E 13
Fey, 446 ..... F 3
Fiesch, 343 ..... G 7
Fillisur, 650 ..... F 12
Finenlirch ..... E 12
Fischental, 2,323 ..... C 9
Fischingen, 2,590 ..... B 9
Flach, 996 ..... B 8
Flamatt ..... E 4
Flasch, 405 ..... D 11
Flawellnieder ..... B 10
Flawil, 4,920 ..... B 10
Fleurier, 2,790 ..... E 2
Flims, 800 ..... E 10
Flonds, 195 ..... E 12
Fluelen, 950 ..... E 8
Fluhli, 1,410 ..... E 7
Fluhli ..... E 7
Flumenthal ..... C 5
Flums, 3,557 ..... D 10
Fondey ..... E 12
Fontaine, ... D 3
Fontenals, 818 ..... B 4
Forcles ..... G 4
Fortano ..... H 4
Fount ..... E 3
Frangin ..... G 1
Fraschels ..... D 4
Fraubrunner, 460 ..... D 5
Frauenfeld, 4,670 ..... B 9
Frauenkappelen, 660 ..... D 4
Frenkendorf, 978 ..... B 6
Frenstein, 862 ..... B 8
Fribourg, 15,880 ..... E 4
Frick, 940 ..... B 7
Frunt ..... F 10
Frutigen, 4,080 ..... F 5
Fuet ..... C 4
Fuldera, 100 ..... E 13
Fully 1,520 ..... G 4
Furna ..... D 11
Furno ..... E 13
Furstenau, 1,540 ..... E 11
Furth, 110 ..... F 10
Fusio, 170 ..... G 8

G

Gabia ..... G 10
Gablsdorf ..... B 7
Gacklingen, 886 ..... A 8
Gais, 2,880 ..... B 11
Galmo ..... H 9
Gambsen ..... G 6
Gampel, 407 ..... G 6
Gampelen, 540 ..... D 4
Gamplone ..... I 9
Gams, 780 ..... C 11
Gauey ..... D 11
Gansbrunnen ..... C 5
Ganslingen, 406 ..... B 7
Ganssen ..... H 6
Ganterschwyl, 904 ..... B 10
Gauen ..... C 10
Gauensee ..... C 7
Geccia ..... G 8
Gelfingen, 460 ..... C 7
Gelterkinden, 2,050 ..... B 6
Geneva, 131,500 ..... H 1
Geneva ..... C 4
Genthod, 390 ..... G 1
Gera ..... H 9
Gerolfingen ..... D 4
Gersau, 1,771 ..... D 8
Gerzen ..... E 5
Gestad ..... D 7
Gesteln ..... G 6
Gestern ..... H 6
Giessen ..... G 7
Giffers, 690 ..... E 4
Gilby, 493 ..... G 6
Gimel, 810 ..... F 1
Giornico, 770 ..... G 9
Gisenhard ..... A 9
Gislikou, 140 ..... D 8
Giswyl, 1,783 ..... E 7
Giublasco, 1,740 ..... H 9
Giumaglia ..... G 9
Glaris ..... E 12
Glarus, 5,460 ..... D 10
Glas ..... E 10
Glattenfelden, 1,600 ..... B 8
Gleresse, 478 ..... D 4
Glitsch ..... E 5
Gloveller, 640 ..... C 4
Gnadenthal ..... B 7
Gnosca, 194 ..... G 9
Goillion ..... F 2
Goldach Ober ..... B 11
Goldau, 160 ..... D 8
Goldingen, 890 ..... C 9
Gombs ..... G 7
Gondo ..... H 7
Gonten, 1,620 ..... E 6
Gonten ..... C 10
Gordola, 560 ..... H 9
Gordumo, 430 ..... G 9
Goschenen, 820 ..... F 8
Gosliken ..... B 7
Gossau, 6,210 ..... C 9
Gossau, 2,211 ..... B 10
Gotlieben, 256 ..... A 10
Goumans ..... F 2
Grabs, 4,450 ..... C 11
Grachen, 320 ..... H 6
Gradetz ..... G 5
Grafemort ..... E 8
Grancy ..... F 2
Grandcour, 748 ..... B 4
Grand Fontaine ..... B 3
Grand Mont ..... F 2
Grandson, 1,742 ..... E 2
Grandvalley, 283 ..... C 5
Grandvaux, 646 ..... F 3
Grandvillar-, 570 ..... F 4
Granges, 440 ..... E 3
Granges, 950 ..... F 3
Granicheu, 972 ..... B 7
Grante ..... G 7
Grantod ..... G :
Greifensee, 290 ..... B 9
Grellingen, 330 ..... B 5
Grenchen, 5,250 ..... C 5
Grenglols, 560 ..... G 7
Greppen, 230 ..... D 8
Grewichen ..... C 7
Grezenbach ..... C 6
Grimenzl, 360 ..... H 5
Grindelwald, 3,870 ..... F 7
Grion, 449 ..... G 4
Grissach ..... E 4
Grolley, 353 ..... E 4
Grono, 478 ..... G 10
Gross Wabern, 348 ..... D 5
Grossdietwil, 930 ..... C 6
Gross Wangen, 2,324 ..... D 7
Gruben ..... H 6
Gruna ..... G 10
Grund, 335 ..... G 4
Grund ..... E 7
Gruningen, 1,220 ..... C 9
Grusch, 630 ..... D 11
Gruyers, 1,398 ..... F 4
Gstad, 279 ..... F 4
Gsteig, 810 ..... F 6
Gsteig ..... G 4
Guarda, 250 ..... E 13
Gudo, 380 ..... H 9
Guggisberg, 2,830 ..... E 4
Gumenen ..... D 4
Gumlingen ..... D 5
Gundelhart, 259 ..... A 9
Gundetschwyl ..... B 9
Gunsberg, 655 ..... C 5
Gurnigel ..... E 5
Gurtig ..... G 6
Gurtnellen, 1,120 ..... F 8
Gurzelen, 610 ..... E 5
Guttannen, 350 ..... F 7
Guttingen, 873 ..... A 10
Gwat, 346 ..... F 7
Gydisdorf ..... E 7
Gyswyl ..... E 7

H

Habkeren, 790 ..... E 6
Habsburg, 150 ..... B 7
Hagendorf, 1,520 ..... C 6
Haggen ..... D 9
Hagglingen, 1,472 ..... B 7
Haldenstein, 470 ..... E 11
Hallau ..... A 8
Handek ..... F 7
Hanz ..... E 10
Hapsburg, 150 ..... D 8
Hard ..... C 11
Haslen, 770 ..... D 7
Hasli ..... D 5
Hatzingen ..... D 10
Hauenstein ..... B 6
Hauptwil, 1,405 ..... B 10
Hausen, 601 ..... C 8
Hauteville ..... E 4
Hedern ..... A 9
Hedingen, 907 ..... C 8
Heiden, 3,770 ..... B 11
Heil Drei Konig ..... F 6
Heimberg, 1,240 ..... E 5
Hemberg, 1,360 ..... C 10
Hemmenthal, 473 ..... A 8
Hemmishofen, 389 ..... A 9
Henaschilson, 587 ..... B 7
Henez ..... F 4
Henghart, 350 ..... B 9
Henniez, 285 ..... E 3
Herbiligen, 390 ..... A 8
Herbuggo ..... H 6
Heremence, 1,110 ..... H 5
Hergiswyl, 1,960 ..... D 6
Hergiswyl, 999 ..... D 7
Herisau, 13,520 ..... B 10
Hermance ..... G 1
Hermetschwyl ..... C 7
Herrgotts Wald ..... D 7
Herriberg, 1,055 ..... C 8
Herznach, 650 ..... B 7
Herzogenbuchsee, 2,550 ..... C 6
Hettlingen, 470 ..... B 9
Higfrand ..... F 13
Hildesried, 551 ..... C 7
Hilterfingen, 680 ..... E 6
Hindelbank, 1,020 ..... D 5
Hinterhein ..... F 10
Hinter Waggithal ..... D 9
Hinwil, 2,880 ..... C 9
Hirzel, 1,110 ..... C 8
Hitnau, 1,350 ..... B 9
Hitzkirch, 740 ..... C 7
Hochdorf, 1,620 ..... C 7
Hochstetten, 800 ..... E 5
Hochwald, 321 ..... B 6
Hofwyl ..... D 5
Hollenbank ..... B 7
Holstein, 560 ..... B 6
Holz ..... E 8
Hongg, 1,222 ..... B 8
Horb ..... D 7
Horgen, 7,000 ..... C 8
Horn, 710 ..... B 11
Hornussen, 600 ..... B 7
Horw, 1,760 ..... D 7
Hospenthal, 200 ..... F 8
Hospital ..... F 8
Hospitals ..... G 7
Hospitals ..... F 2
Hub ..... B 11
Hubel ..... B 5
Hu flegg ..... C 10
Hun ..... D 8
Hundwell, 1,540 ..... B 10
Hunenfluh ..... F 6
Hunzischwyl ..... B 7
Hutten, 580 ..... C 8
Huttweilen, 1,070 ..... A 9
Huttwil, 3,960 ..... D 6

I

Ibach ..... D 8
Iberg, 2,120 ..... D 9
Igis, 519 ..... D 11
Ilanz, 940 ..... E 12
Ilgau, 297 ..... D 9
Illnau, 2,792 ..... B 9
Imensee ..... D 8
Im Lachen, (Mazingen), 674 ..... B 9
Inden, 383 ..... G 5
Ingelbol ..... D 8
Iniswyl, 453 ..... C 6
Ins, 1,550 ..... D 4
Interlaken, 2,990 ..... F 6
Intragna, 1,210 ..... H 9
Iragna ..... G 9
Iseltwald, 590 ..... E 6
Isenthal, 600 ..... E 8
Iserable, 1,070 ..... H 4
Isert ..... I 4
Islikon, 280 ..... B 9
Issone, 743 ..... H 10

J

Jaun, 868 ..... F 4
Jegistorf, 1,165 ..... D 5
Jenatz, 830 ..... D 12
Jenins ..... D 11
Jestetten ..... A 8
Jonchere ..... D 3
Jonen, 630 ..... C 8
Jonschwyl, 1,220 ..... B 10
Joux, 696 ..... E 1
Jussy, 620 ..... G 1

K

Kagiswil, 205 ..... D 7
Kaiserstuhl, 366 ..... E 7
Kaiserstuhl ..... B 7
Kalnach ..... D 4
Kaltbad ..... E 7
Kaltbrunn, 1,720 ..... C 10
Kandersteg, 420 ..... F 6
Kappel, 819 ..... C 10
Kappelen, 810 ..... D 4
Kasis ..... E 11
Kastris ..... E 10
Kehrsaz, 531 ..... E 5
Kempten, 682 ..... C 9
Kerenzen ..... D 10
Kerns, 3,410 ..... E 7
Kerzers, 1,310 ..... D 4
Kesswil, 510 ..... A 10
Kien ..... F 6
Kienthal ..... F 6
Kiesen, 440 ..... E 5
Kiferschwyl ..... C 8
Kilchberg, 1,970 ..... C 8
Kippel, 250 ..... G 6
Kirchberg, 5,070 ..... D 5
Kirchdorf, 620 ..... E 5
Kirchleerau, 543 ..... C 6
Kirchlindach, 1,150 ..... D 5
Klein Dietwyl ..... D 6
Klein Lutzel, 880 ..... B 5
Klingnau, 1,150 ..... B 7
Klosters, 1,499 ..... E 12
Kloten, 1,370 ..... B 8
Klus ..... E 8
Kuonau, 520 ..... C 8
Knutwil, 531 ..... C 7
Kobelwies ..... C 11
Koblenz, 477 ..... B 7
Kolliken, 2,040 ..... C 7
Konigsfeld ..... B 7
Koniz, 6,552 ..... D 5
Konolfingen, 380 ..... E 5
Koppigen, 1,110 ..... C 5
Korbel, (Romont), 1,876 ..... B 11
Krattigen, 393 ..... F 6
Krauchenthal, 2,465 ..... D 5
Krazernbruk ..... B 11
Kreuz ..... C 8
Kreuzlingen, 4,820 ..... A 12
Krieus, 5,990 ..... D 7
Kriessern, 550 ..... B 11
Krinau, 390 ..... C 10
Kroschenbrun ..... E 6
Krugstetten ..... D 7
Krummenau ..... C 10
Kublis ..... D 12
Kulm ..... D 8
Kulm ..... D 7
Kumbels, 1,418 ..... E 10
Kunkels ..... E 11
Kusnacht, 2,750 ..... C 8
Kussnacht, 3.590 ..... D 8
Kuttingen, 2,040 ..... B 7

L

la Bas ..... D 3
l'abbaye, 10,966 ..... D 3
La Brevine, 1,730 ..... D 2
Lacenes ..... H 5
la Chable ..... E 3
la Chaux de Fonds, 33,554 ..... D 3
la Chaux du Milieu 870 ..... D 5
Lachen 1,636 ..... C 9
la Coudre ..... F 2
la Ferriere, 356 ..... C 3
la Hutte, 313 ..... C 5
la Joux, 650 ..... C 4
la Landerson, 1,319 ..... D 4
la Maison Monsieur ..... C 3
Lamboing, 534 ..... D 4
Lamone ..... H 9
Lancy, 1,940 ..... H 1
Landquart, 250 ..... D 11
Langenbruck, 830 ..... C 6
Langenthal, 4,840 ..... C 6
Langern ..... E 7
Langnau, 8,250 ..... D 6
Langnau, 1,920 ..... B 7
Langnau, 1,940 ..... C 6
Langwels, 290 ..... E 12
la Rippe, 337 ..... G 1
la Roche, 1,094 ..... F 4
la Sagne, 1,796 ..... D 3
la Sarraz, 850 ..... F 2
la Sauge ..... D 4
la Tinc ..... F 5
Latsch, 130 ..... F 12
Lutterbach ..... F 5
Lauenen, 916 ..... G 4
Laufelfingen ..... B 6
Laufen, 420 ..... B 5
Lauffenburg ..... B 7
Laupen, 960 ..... E 4
Lauperswyl, 2,660 ..... D 6
Lausanne, 67,500 ..... F 2
Lausen, 1,030 ..... B 6
Lauterbrunnen, 2,570 ..... F 6
Lauten ..... A 8
Laven ..... E 14
Lavertizzo, 660 ..... G 9
Lavin, 260 ..... E 13
Lavorgo, 180 ..... G 9
Lax, 200 ..... G 7
Lax ..... E 10
Le Bart ..... E 3
le Bourg ..... H 4
le Brents ..... D 3
le Cachot ..... D 3
l'Echelle ..... E 4
le Cevnil ..... D 2
Leibstadt ..... C 7
Leinbach ..... C 7
Leisigen, 490 ..... F 6
Leisen, 398

PAR

INDEX OF SWITZERLAND

ZYF

Parpan, 70.....E 11
Payerne, 5,290.....E 3
Peccia, 240.....G 8
Peist, 170.....E 11
Penlalaz.....F 2
Perol.....F 2
Persal.....G 7
Personico, 290.....G 9
Pery, 990.....rC 4
Pescata, (Ghirone)...F 9
Petershausen.....A 10
Pfaffensprung.....E 8
Pfaffikon, 2,888.....B 9
Pfaffikon.....C 9
Pfaffnau, 1,970.....C 6
Pfeffers, 1,520.....D 11
Pfungen, 1,070.....B 8
Pfyn, 1,230.....G 5
Pianezzo.....H 10
Pieterlen, 1,210.....C 4
Pignon Bath.....F 11
Piota, 250.....F 9
Pisciadel.....G 13
Pitasch, 110.....E 12
Plafeyen, 1,039.....E 4
Plafnau.....C 6
Plain de Prou.....I 4
Plain des Isle.....G 4
Planchettes, 530.....D 3
Platta.....F 9
Plaz, 248.....E 10
Plaz.....E 12
Pleigne.....B 4
Plief.....E 10
Plumat.....H 6
Plyn.....A 9
Poissine.....E 3
Polegio, 521.....G 9
Pomy, 510.....E 2
Pont.....F 12
Pont.....E 4
Ponte Tresa, 403.....I 9
Ponthereas.....E 2
Pontresina, 1,820....F 12
Porrentruy, 7,020.B 4
Port Alban, 214.....D 3
Port du Sex.....G 3
Port Vallais, 730.....G 3
Poschiavo, 3,130.....G 13
Posco.....G 7
Praborn,(Zermatt)492H 6
Praiens.....E 3
Prato.....G 8
Prattelen, 2,460.....B 6
Pregny, 498.....H 1
Preonzo, 320.....G 9
Preverenge.....F 2
Prevon.....E 3
Prez, 560.....E 4
Prilly, 511.....F 12
Promasens, 250.....F 3
Promontogno.....G 11
Presito, 143.....G 9
Provence, 999.....E 3
Pully, 2,360.....F 2

Q

Quart.....D 10
Quinten.....C 10
Quinto, 2,140.....F 9

R

Radelfingen, 1,400....D 4
Rafruti.....D 6
Rafz, 1,450.....A 8
Ragatz, 1,900.....D 11
Ralh.....G 6
Ramsen, 1,164.....A 9
Rancate, 523.....I 9
Randa, 240.....H 6
Ranft.....E 7
Ranglers.....B 4
Rapperswil, 3,440.....C 7
Rapperswil, 1,600.....D 4
Raron, 560.....G 6
Rasa.....H 9
Raudor.....H 6
Razurns.....E 11
Realp, 220.....F 8
Realta.....E 11
Rebstein, 1,678.....B 12
Rechthalten, 1,090....E 4
Reclaire.....B 3
Reconvillier, 1,123....C 4
Regensberg, 390.....B 8
Regensdorf, 1,290....B 8
Reichenau, 80.....E 11
Reichenburg, 920.....C 9
Reichensee.....C 7
Reichensthal.....F 5
Reiden, 1,600.....C 6
Reigoldswil, 1,319....B 6
Reinach, 1,230.....C 7
Reinach.....B 5
Remont.....E 3
Remus, 517.....E 13
Renau, 1,760.....C 3
Renaz.....G 3
Renco.....F 8
Renens, 549.....F 2
Replats.....D 3
Reshligen.....G 7
Reterschen.....B 9
Reuchenette, 180.....C 4
Reuti, 820.....C 11
Rheinau, 1,470.....A 10
Rheinek, 2,120.....B 11
Rheinfelden, 2, 370...B 6
Rhemau.....A 8
Riaz, 640.....F 4
Riberen.....D 4
Richenbach.....B 10
Richterschwyl, 4,120..C 9
Rietwyl.....C 6
Riddes, 900.....H 4
Ried, 680.....H 6
Ried.....E 9
Rieden, 336.....C 9
Riedmatten.....H 6
Riein, 2,076.....E 10
Riggisburg, 1,770.... E 5
Riken, 140.....C 10
Ringenberg, 680.....E 10
Rinkenburg.....E 6
Rirchenbach.....D 5
Riva San Vitale, 1,007.I 9
Rivera, 766.....H 9
Robenhausen, 691.....C 8
Robinaz.....F 2
Roche, 1,094.....G 3
Rochefort, 670.....D 3
Roches, 299.....C 5
Rofna, 106.....F 11
Roggenburg, 280.....B 4
Roggwil, 1,912.....B 11
Rogwyl, 1,300.....C 6
Rohrbach, 1,594.....D 6
Rohren.....D 7
Rolle, 2,050.....F 1
Romainmotier, 400...E 2
Romanel.....F 2
Romanshorn, 5,490..B 11
Romgella.....F 11
Romont, (Kerbel) 2,130.....B 11
Romos, 1,426.....D 7
Root, 1,530.....D 7
Rorbas, 1,892.....B 8
Rorschach, 9,250....B 11
Rossans.....E 3
Rossiniere, 780.....F 4
Rotels, 150.....E 11
Rothenbach, 530.....E 6
Rothenbrun, 90.....E 11
Rothenburg, 1,255....D 7
Rothenfluh, 710.....B 6
Rothenthurm, 970 ...D 9
Rothkruz, 861 .....D 8
Rothorn.....E 6
Rougemont, 1,210....F 4
Roveredo, 2,330.....G 10
Rubigen, 1,480.....E 5
Rudelfingen.....A 9
Rudenz.....E 7
Ruderswyl, 2,400.....D 6
Rudolfstetten, 450....B 8
Rue, 480.....F 3
Rued.....C 7
Ruegsau, 2,529.....D 5
Rueras, 210.....F 9
Ruggisburg.....E 5
Rumeltigen .....C 8
Rumikon, 240.....B 7
Rumlang, 1,040.....B 8
Ruperswyl.....B 7
Ruschegg, 2,380 .....E 4
Ruschlikon, 990.....C 8
Russo, 250.....G 8
Rushudens.....E 3
Ruswil, 4,406.....D 7
Ruti, 2,617.....C 9
Ruti, 1,319.....D 9
Ruti, 640.....D 9
Rutligen.....F 5
Ruvis.....E 10

S

Saanen, 3,750.....F 4
Saas, 440.....H 6
Saas.....D 12
Sachslen, 1,650.....E 7
Saconex.....G 1
Saffenwyl, 1,234.....C 6
Safneren, 620.....C 1
Sagens, 410.....E 10
Saignelegier, 1,266...C 3
Saillon, 430.....H 4
Saint Abonalo .....H 9
Saint Anna.....F 10
Saint Antoni .....D 12
Saint Antonio.....G 13
Saint Antonio.....H 10
Saint Aubin, 611.....E 3
Saint Aubin.....E 3
Saint Barthelemi.....H 5
Saint Barthelemy....F 2
Saint Bartolomeo....G 9
Saint Bernerdin.....G 10
Saint Blaise, 1,670...D 3
Saint Braix.....C 4
Saint Carlo.....G 13
Saint Cergue, 370.....F 1
Saint Cierge, 520.....E 3
Saint Dommico .....G 10
Sainte Croix, 6,040...E 2
Saint Elder .....B 4
Saint Gallen, 71,400B11
Saint Gallo, 27,842....F 9
Saint George.....F 1
Saint Giacomo.....F 9
Saint Gingolph, 670...G 3
Saint Imier, 7,190.....C 3
Saint Jacob.....D 7
Saint Johan.....F 8
Saint Leonhard, 690..G 5
Saint Livre, 540.....F 2
Saint Maria.....F 9
Saint Maria.....F 12
Saint Maria.....G 10
Saint Martin, 156....H 5
Saint Martin.....D 10
Saint Martin.....F 10
Saint Martin.....F 3
Saint Maurice, 1,881.H 8
Saint Moriz, 1,620...F 12
Saint Mullen .....H 1
Saint Nazar .....H 9
Saint Niclaus .....D 5
Saint Nicolai .....H 6
Saint Niklaus.....D 7
Saint Peter.....E 11
Saint Peter .....F 10
Saint Pierre.....H 4
Saint Pierre.....I 4
Saint Prex, 860.....F 2
Saint Sabhorn.....F 3
Saint Stephan.....F 5
Saint Suplic, 310.....F 2
Saint Suplice, 1,260 ..E 2
Saint Ulrichen, 242...F 7
Saint Ursame, 840 ...B 4
Saint Valtore.....G 10
Saint Wolfgang..... C 8
Salavoux.....D 4
Sales, 450.....F 3
Salez, 470.....C 11
Salgues, 312 .....G 5
Salmsach, 730 .....B 11
Salux, 290.....F 11
Salvan, 1,940.....H 4
Salwyden.....E 6
Samadan, 1,130.....F 12
Sandbach.....E 9
Sandek.....A 10
Sankt Margrethem, 1,145.....B 11
Sankt Peterzell,1,290 C 10
Santa Maria.....F 14
Saraplagna .....E 14
Sargans, 942.....D 11
Sarmensdorf.....C 7
Sarn, 184.....E 11
Sarnen, 4,010.....E 7
Sassel .....E 3
Sattel, 840.....D 8
Saucly.....C 4
Savagnier, 503.....D 3
Saviese, 2,075.....H 5
Savigny, 1,090.....F 3
Sax, 740.....C 11
Saxeten, 145.....E 6
Saxou, 1,452.....H 4
Scams.....F 13
Scanfs, 410 .....F 12
Schachen.....D 7
Schaffhausen, 16,800.....A 8
Schaffhausen, 1,737...D 5
Schangnau, 1,000 .....E 6
Schanis, 471.....C 10
Scharanz, 450.....E 11
Scharra.....H 4
Scherzligen, 45.....E 5
Schidegg.....D 8
Schiers, 862.....D 12
Schindellegi, 420.....C 9
Schinznach, 970.....B 7
Schlaus, 179.....E 9
Schlatt, 530.....A 9
Schlatt.....E 5
Schleins, 560 .....E 14
Schleitheim, 1,910....A 8
Schleiti, (Schlowis).E 10
Schlieren, 782.....D 7
Schlieren, 1,690.....B 8
Schmerikon, 1,130....C 9
Schmitten, 260.....E 4
Schmitten, 130.....E 12
Schneisingen, 540.....B 8
Schnottwil, 640.....D 5
Schoffisdorf, 830.....B 8
Schoftland, 1,340.....C 7
Schonb.....D 5
Schonengrund, 670..C 10
Schonenwerd, 1,830..B 6
Schonkolzerschweill B 10
Schotz, 550.....C 7
Schubelbach .....C 9
Schuders, 120.....D 12
Schuls, 1,130.....E 13
Schupbach.....D 6
Schupfen, 2,210 .....D 5
Schupfheim, 3,070....D 7
Schwamendingen, 1,050.....B 8
Schwanden, 3,130....D 10
Schwanden, 331.....E 7
Schwarenbach.....G 6
Schwarz.....F 4
Schwarzenburg, 1,470.E 4
Schwarzenek.....E 6
Schweinigen, 503...F 12
Schweilbrunn, 1,900.B 10
Schwenden.....F 5
Schwerzenback, 232..B 9
Schwyz, 6,720.....D 8
Seberbrunn.....G 10
Sedrun, 190.....F 9
Seebach, 2,880.....B 8
Seeberg, 1,740.....C 5
Seedorf, 2,840.....D 4
Seedorf, 610.....E 8
Seelisberg, 640.....D 8
Seen, 6.....B 9
Seengen, 1,134.....C 7
Seewen, 970.....D 8
Seewen, 190.....B 5
Seewis, 770.....F 12
Selva.....F 9
Selzach, 1,550.....C 5
Sembrancher, 774....H 4
Sementino, 350.....H 9
Semione, 480.....G 9
Sempach, 1,140.....D 7
Semsale. 920.....F 3
Sennho, 275 .....B 9
Sent, 1,105.....E 13
Senwald.....C 11
Seon, 1,890.....C 7
Sepey, 540.....G 4
Servion, 359.....F 2
Serneus, 150.....E 12
Sessa, 613.....I 9
Seuzach, 810.....B 9
Sevelen, 1,840.....D 1
Seya.....G 4
Siblingen, 670.....A 8
Sibnen.....C 9
Sierre Siders, 471....G 5
Sigginen.....B 7
Sigirino, 240.....H 9
Signau, 2,888.....E 6
Sigriswyl, 3,120 .....E 5
Silenen, 2,079.....E 9
Sils, 567.....T 12
Sils.....E 11
Silvaplana, 330 .....F 12
Simplon, 1,433.....H 7
Sins, 390.....C 8
Sion, 6,150.....H 5
Sirnach, 4,210.....B 10
Siselen, 610.....D 4
Sisikon, 833 .....D 8
Sissach, 2,820.....B 6
Sittersdorf.....B 10
Sivirier, 570 .....F 3
Soazza, 350.....G 10
Soorio, 250 .....G 9
Soglio, 360.....G 11
Solalex.....G 4
Solothurn, 10,180..C 5
Someo, 380.....G 8
Somerhaus.....D 5
Soncebog, 1,170.....C 4
Sonogno, 196.....G 9
Sonvico.....H 9
Sonviller, 2,418.... C 3
Sonvix, 1,233.....E 9
Sorenburg.....E 7
Sorle.....G 10
Sornetan, 190.....C 4
Sornico.....G 8
Sottens.....F 3
Soubez, 427.....C 4
Souboz, 220 .....C 4
Soulce. 410.....C 5
Soyphiere, 520.....B 5
Speicher, 3,070.....B 11
Speiringen .....E 9
Spiez, 3,060.....F 6
Spino.....G 11
Spital .....D 6
splugen, 390.....F 10
Stabbio, 2,230.....I 9
Stad.....B 11
Stadel, 520.....B 8
Stafa, 4,270 .....C 9
Staiaza.....G 9
Stalden, 361.....H 6
Stalvedro.....F 11
Stamheim.....A 9
Stampa, 398.....G 11
Stanza, 2,458.....D 8
Stanzstad .....D 8
Starkenbach, 220.....C 10
Stechelberg.....F 6
Steckborn, 2,580.....A 9
Steffisburg, 4,870.....E 5
Stein, 1,830.....A 9
Stein, 510.....C 10
Stein, 493.....B 6
Stein.....E 8
Steinach.....B 11
Steinen, 1,430..... D 8
Steinerberg, 189.....D 8
Steinhaus.....G 7
Sterrenburg.....B 9
Stettlen, 670.....D 5
Stilli, 260.....B 7
Strada.....E 14
Strasburg.....E 11
Stuls, 55.....F 12
Subigen, 667.....C 5
Su hy, 360.....E 2
Suderen.....E 6
Sufers .....F 11
Sugl.....D 4
Suhr, 1,820.....B 7
Suigen, 1,900.....B 10
Sulz.....B 7
Sumiswald, 5,400.....D 6
Summeri.....B 10
Sur, 151 .....F 5
Surein.....E 9
Surkasti.....E 10
Surleg.....F 12
Surpierre, 250.....E 3
Sursee, 2,730.....C 7
Suss.....E 13
Susten.....E 8
Susten.....G 5
Sutz, 380.....C 4
Swey Simen.....F 5

T

Taffers.....E 4
Taggerfedden .....B 7
Tagertschi. 150.....E 5
Tagerwilen, 1,200....A 10
Tamls, 640.....E 11
Tarasp, 290 .....E 13
Tavannes, 1,620.....C 4
Taverne, 290.....H 9
Taviglianaz.....G 4
Tchavil.....G 6
Teiel .....D 6
Tells Cap.....D 8
Tells Chapel.....D 8
Tengen.....B 8
Tenigen.....B 6
Tenna, 140.....E 12
Termien.....G 6
Tesch, (Dasch).....H 6
Tesserete, 230.....H 9
Teufen, 4,630.....B 11
Thalngen, 1,090.....A 9
Thalkirch, 170.....F 10
Thellingen.....B 9
Thielle.....D 4
Thierachern, 380.....E 5
Thierrens, 620.....E 3
Thorigen, 652.....C 6
Thun, 6,090.....E 5
Thusis, 1,290.....E 11
Thwyl, 3,311.....C 8
Tiefenkasten, 270...F 11
Tiez .....E 2
Tillenburg .....F 5
Tinzen, 420.....F 11
Tobel, 1,190.....B 10
Tomils, 290.....E 11
Torbel, 545.....H 6
Torrenta.....H 5
Toss, 3,247.....B 9
Tour de Peilz, 1,206..G 3
Tour de Treme, 1,080.F 4
Tour la Joene.....F 4
Tourtemagne, (Turtman), 530.....G 6
Tovauasca.....E 10
Trachsellauimen .....F 6
Trachselwald, 1,490...D 6
Tramelandessous, 2,260.....C 4
Travers, 2,050.....D 2
Trefaies.....F 3
Trelex, 820.....G 1
Trey, 477.....E 3
Treyvaux, 1,080.....E 4
Triengen, 1,524.....C 7
Trient, 340 .....H 3
Trimbach, 210.....C 6
Trimmis, 790.....D 11
Tritet.....G 3
Trogen, 2,520.....B 11
Trons.....E 9
Trub, 2,630 .....D 6
Trubbach .....D 11
Trubschachen, 860....D 6
Truns, 957.....E 10
Tschappina. 220.....F 10
Tschiers.....E 11
Tschirfs.....F 13
Tubach.....B 11
Tuefen .....B 11
Tuggen, 1,080.....C 9
Tuilliere.....E 2
Turbenthal, 1,980.....B 9
Turgi, 2,020.....B 7
Turtman, 530.....G 6
Twann, 870.....D 4

U

Uetendorf, 1,660.....E 5
Uetikon, 1,264.....C 9
Ufhausen.....D 6
Uhersdorf.....E 4
Uhweisen, 550 .....A 8
Umikel.....B 7
Underweiler, 510.....C 4
Unsunen .....F 6
Unter Aegeri, 1,261...C 8
Unterbach .....G 6
Unter Embrach, 1,233.B 8
Unterhallau, 2,086....A 8
Unter Illnau, 354.....B 9
Unter Laret.....E 12
Unter Ober.....B 9
Unter Schachen, 630..F 9
Unterseen, 1,995.....F 6
Untervaz, 1,039.....D 11
Unter Wetzikon, 700..C 9
Urdorf, 487.....B 8
Urmein, 122.....F 10
Urnasch, 2,973.....C 10
Ursenbach, 1,300.....D 6
Urtenen, 930.....D 5
Usslingen .....B 9
Uster, 7,690 .....C 9
Uttler, (Lourtier)....H 4
Uttingen, 319.....E 5
Utwell, 570.....B 11
Utzenstorf, 1,860.....D 5
Utznach, 1,888.....C 9

V

Vairano, 314.....H 9
Valbella.....G 10
Valcava, 230.....F 3
Val de lie, 931.....H 3
Valeire.....E 2
Valendas, 510.....E 10
Valens .....D 11
Valle.....F 10
Valle Colla.....H 10
Vallengin, 449.....D 3
Valleyres, 188.....E 2
Vallobe, 2,044.....E 2
Valrier.....H 1
Vals, 453.....F 10
Val Saints.....F 14
Valzeina, 230.....D 11
Valz Plaz.....F 10
Varen, 1,812.....G 5
Vattis.....D 11
Vauderen, 300.....F 3
Vaulio.....E 2
Vaurus, 840.....F 3
Vaumarlaus, 199.....E 3
Vechingen, 2,379.....D 5
Vegerno.....H 9
Veithein, 1,075.....B 9
Vence.....H 4
Verbier, 360.....H 4
Verey, 9,571.....F 3
Vermes, 460 .....C 5
Vernamiese, 250....H 5
Vernayaz, 650.....H 4
Vernier, 850.....H 1
Verossaz, 531.....H 3
Verrieres Suisse,1,791 E 2
Versam, 320.....E 10
Versl 'Eglise.....G 4
Versoix, 400.....G 1
Vervey.....G 3
Vesa, 467.....H 9
Vesenaz.....G 1
Vetrohs, 770.....H 4
Vex, 970.....H 5
Veyrier, 703.....H 1
Veytaux, 640.....G 3
Vic.....G 1
Vico Soprano, 846...G 11
Vidy.....F 2
Viege, (Visp) 950.....G 6
Viesch, 485.....G 7
Vignon, 164.....E 10
Villebeut.....E 2
Villa, 280.....F 8
Villa, 230.....E 3
Villa.....E 10
Villarepos.....E 4
Villars, 150 .....E 4
Villars.....E 4
Villars.....F 4
Villars.....F 4
Villars.....F 2
Villars .....B 4
Villeneuve, 1,790.....G 3
Villeret, 1,463.....C 4
Villeta .....H 4
Villiers.....D 3
Villingen.....B 7
Vilmergen.....C 7
Vilters, 1,730.....D 11
Vinelz, 440.....D 4
Vionnaz, 770 .....G 3
Vissoye, 370.....H 5
Visp, 950.....G 6
Vispach .....G 6
Vitznau, 780.....D 8
Vogorno, 510.....G 9
Volkenschwyl .....B 9
Vome .....F 3
Vouvry, 1,310.....G 3
Vrin, 384.....F 10
Vuanens, 1,201.....F 4
Vuarens, 481.....E 2
Vucherens .....F 3
Vulpens, 240.....F 4
Vulssens, 260.....E 3
Vuisternens, 610.....F 3

W

Wabern, 1,770.....D 5
Wadenswil, 7,640 .....C 8
Wagenhausen.....A 9
Waggithal.....C 9
Wahlen .....B 5
Wahleren, 5,240.....B 5
Walchwil, 1,070.....D 8
Wald, 6,710.....B 11
Wald.....C 9
Waldenburg, 1,070....B 6
Waldi, 240.....A 10
Waldkirchl.....C 11
Waldnacht .....E 8
Waldstatt, 1,500.....C 10
Wallsellen, 739.....B 8
Walkringen. 1,950....D 5
Walkwyl.....D 8
Wallenburg.....D 4
Wallenstadt, 2,831...D 10
Walperswyl, 580.....D 4
Waltensburg, 390....E 10
Waltringen.....D 6
Wanger, 2,170.....B 8
Wangen, 1,460.....C 5
Wangen, 285 .....D 7
Wartau.....D 11
Wasen, 2,290.....D 6
Wassen, 352 .....E 8
Wattenwil, 2,010.....E 5
Wattinger.....F 8
Wattwil, 5,030.....C 10
Wauvil, 421.....D 6
Wegenstetten, 638....B 5
Weggis, 662.....D 8
Weil .....A 8
Weil.....B 10
Weinfelden, 3,560...B 10
Weiningen, 640.....B 8
Weissbad.....C 11
Weissenburg, 130.....F 5
Weissenstein.....F 12
Weisslingen, 482.....B 9
Weissohrli.....D 7
Weisstannen.....D 10
Weitnau.....B 6
Welschenrohr, 710....C 5
Wengi, 620.....D 5
Wengi.....F 6
Wengi.....B 9
Wenkein .....B 10
Werdenberg, 470....C 11
Wergisthal, 350.....F 6
Werterstein, 930.....D 7
Wesen, 720.....C 10
Wettingen, 3,160.....B 7
Wetzikon, 5,740.....C 9
Weyach .....B 8
Wichler.....E 10
Wichtrach, 558.....E 5
Widerzell.....C 9
Widnau, 1,192 .....B 11
Wiedlisbach, 1,890....C 5
Wiesen, 180.....E 11
Wiesendangen, 860...B 9
Wiggen, 645.....D 6
Wigoldingen, 1,238...A 10
Wil, 641 .....B 8
Wil, 3,280.....B 10
Wila, 1,090.....B 9
Wilchingen, 920.....A 8
Wildberg, 720 .....B 9
Wildegg.....B 7
Wilderswil, 1,893....F 6
Wildhaus, 140.....C 11
Wiler.....G 6
Willisau, 2,559.....D 6
Wimmis, 1,450.....F 5
Windisch, 1,343.....B 7
Winigen, 2,590.....D 5
Winke.....D 7
Winterthur, 15,805....B 9
Wipkingen.....B 8
Wireulingen .....B 7
Wissenbach.....F 5
Wittnau, 898.....B 6
Wohlen, 3,300.....D 5
Wohlen, 3,270 .....C 7
Wolfenschiesen,1,010.E 8
Wolfiswil, 711.....B 6
Wolfwyl, 890.....C 6
Wollerau, 1,458.....C 9
Wollisho, 1,500.....C 8
Wolrah .....C 9
Wolram .....C 6
Worb, 3,760.....D 5
Wuffiens, 322.....F 2
Wuippens.....F 4
Wuiflingen, 3,640.....B 9
Wunewyl.....E 4
Wuppenau, 620.....B 10
Wurenlos, 810.....B 8
Wurth Haus.....F 12
Wylen.....E 7
Wyler, 190.....E 4
Wyler .....E 8
Wynlken.....C 7

Y

Yens, 700.....F 2
Yverdon, 8,160.....E 12
Yvonand, 1,200.....E 3
Yvorne, 2,040.....G 3

Z

Zavrella.....E 10
Zaziwyl.....E 5
Zell, 2,220 .....B 9
Zell, 1,280.....D 6
Zermatt (Praborn) 492.....H 6
Zernetz, 540.....E 13
Ziegibruck .....C 10
Zillis, 270.....F 11
Zimerwald, 310.....E 5
Zimiscel.....F 13
Zizers, 1,120.....D 11
Zmutt.....H 6
Zollbruk.....D 6
Zollbruk.....D 11
Zollbruk.....G 8
Zollhaus.....E 7
Zollikofen, 1,300 ....D 5
Zollikon, 1,440.....C 8
Zollingen, 4,465.....C 6
Zuchwil, 624.....C 5
Zug, 6,750.....C 8
Zuger.....C 3
Zumdorf.....F 3
Zumikon, 650.....C 8
Zurich, 200,000.....B 8
Zurzach, 1,300.....B 7
Zutz.....F 12
Zuzingen.....D 10
Zuzwil, 1,090.....B 10
Zweielmmen, 2,090...F 5
Zweylutschinen .....F 6
Zwillikon, 384.....C 8
Zwingen, 450.....B 5
Zwock .....H 6
Zyfen, 911 .....B 8

INDEX OF ITALY

ITALY

PLACE POP. INDEX

Abano Bagni, 4,556 ... C 6
Abba Santa ... H 3
Abbiategrasso, 12,166 ... C 3
Accadia, 4,400 ... G 10
Accumoli, 2,462 ... F 8
Acerenza, 4,499 ... H 10
Acerra, 16,443 ... H 9
Acircale, 35,418 ... K 10
Acquapendente, 6,432 ... F 6
Acquaviva, 10,994 ... H 11
Acquaviva, 696 ... K 8
Acqui, 13,786 ... D 3
Acri, 12,944 ... I 11
Aderno, 25,859 ... K 9
Adria, 15,678 ... C 7
Adro, 2,496 ... C 4
Afragola, 22,419 ... H 9
Agira, 17,138 ... K 9
Agnone, 9,793 ... G 9
Agordo, 2,862 ... B 7
Agropoli ... H 9
Aidone, 8,548 ... K 9
Airasca, 1,723 ... D 2
Airola, 5,073 ... G 9
Ajello, 3,335 ... I 11
Ala ... C 5
Ala dei Sardi, 1,596 ... H 4
Alassio, 5,630 ... D 3
Alatri, 15,320 ... G 8
Alba, 13,900 ... D 3
Albaccina ... E 8
Albano, 8,461 ... G 7
Albaredo ... B 4
Albenga, 6,248 ... D 3
Alberese ... F 6
Albona ... C 9
Alcamo, 51,809 ... J 7
Ales, 1,250 ... I 3
Alessandria, 71,298 ... D 3
Alessandria, 5,407 ... K 8
Alessano, 3,578 ... I 13
Alfonsine, 10,309 ... D 7
Alga Grande ... L 9
Alghero, 10,779 ... H 3
Ali, 4,011 ... J 10
Alia, 6,030 ... K 8
Alicuri ... J 9
Alimena, 5,286 ... K 9
Alleghe, 1,483 ... B 7
Almenno San Bartolomeo, 2,585 ... C 4
Almese, 1,386 ... C 2
Altamura, 22,729 ... H 11
Altavilla Irpina, 5,811 ... H 9
Alvito, 1,839 ... G 8
Alzano Maggiore, 3,111 ... C 4
Alzo ... C 3
Amalfi, 6,681 ... H 9
Amandola, 5,295 ... F 8
Amantea, 5,381 ... I 11
Amatrice, 7,002 ... F 8
Ambria ... B 4
Amelia, 10,434 ... F 7
Amendolara, 2,078 ... I 11
Ampezzo, 2,389 ... B 7
Anacapri, 2,110 ... H 8
Anagni, 10,059 ... G 8
Ancona, 56,835 ... E 8
Andora, 1,730 ... D 3
Andorno Cacciorna, 3,122 ... C 3
Andretta, 4,339 ... H 10
Andria, 49,569 ... G 11
Angera, 1,683 ... C 3
Anghiari, 8,157 ... E 7
Angri, 11,219 ... H 9
Anticoli, 2,453 ... G 8
Antioco ... I 3
Antrodoco, 4,507 ... F 8
Anzignano ... C 6
Aosta, 7,875 ... C 2
Appiano, 3,260 ... C 4
Apricena, 7,643 ... G 10
Aquila, 21,188 ... F 8
Aquino, 2,672 ... G 8
Aracena, 15,443 ... H 3
Arce, 7,586 ... G 8
Arcevia, 10,339 ... E 7
Arcidosso 7,909 ... F 6
Arcisate, 1,627 ... C 4
Arcole, 3,231 ... C 6
Ardali ... H 4
Ardore, 6,077 ... J 11
Arena, 2,787 ... J 11
Arezzo, 44,316 ... E 6
Argenta, 20,544 ... D 6
Ariano, 6,781 ... D 7
Ariano, 17,650 ... G 10
Ariccia, 3,945 ... G 7
Arienzi, 3,776 ... G 9
Aritzo, 1,931 ... I 4
Arona, 4,700 ... C 3
Arpino, 10,607 ... G 8
Arprigliano, 4,360 ... I 11
Arquata, 5,280 ... F 8
Arrenate ... J 9
Arsiero, 4,821 ... C 6
Arsoli, 1,726 ... F 8
Arzano, 7,408 ... H 9
Arzignano, 10,312 ... C 6
Asaro ... K 9
Asciano, 7,618 ... E 6
Ascoli Piceno, 28,882 ... F 8
Ascoli Satriano, 8,550 ... G 10
Asiago, 6,123 ... C 6
Asinalunga ... E 6
Asola, 6,635 ... C 5
Asolo, 5,841 ... C 6
Assisi, 17,378 ... E 7
Asti, 38,045 ... D 3
Astura ... G 7
Atella, 2,348 ... H 10
Atessa, 10,223 ... F 9
Atina, 4,646 ... G 8
Atri, 13,448 ... F 8
Atripalda, 5,682 ... H 9
Attigliano, 1,010 ... F 7
Augusta, 16,402 ... K 10
Augusta Populos ... I 4
Aulla, 6,477 ... D 4
Auronzo, 4,045 ... B 7
Avellino, 28,760 ... H 9
Avenza ... D 5
Aversa, 23,477 ... H 9
Avetrana, 2,000 ... H 12
Avezzano, 9,442 ... F 8
Aviano, 8,467 ... B 7
Avigliana, 4,629 ... C 2
Avigliano, 18,313 ... H 10
Avolo, 16,264 ... L 10
Azeglio, 2,193 ... C 2

B

Badia, 3,393 ... C 6
Badolato, 4,529 ... J 11
Bagheria, 18,218 ... J 8
Bagnacavallo, 15,104 ... D 6
Bagnara, 10,137 ... J 10
Bagnasco, 2,125 ... D 3
Bagni di Lucca, 12,150 ... D 5
Bagno, 3,250 ... E 6
Bagnoli, 4,284 ... H 10
Bagnorea, 4,499 ... F 7
Bagolino, 4,443 ... C 5
Baja, 1,982 ... H 9
Bajano, 2,693 ... H 9
Baladore ... B 5
Baldichieri, 860 ... D 3
Baizola, 3,685 ... C 3
Bannio, 789 ... C 3
Barbania, 1,879 ... C 2
Barbarano, 2,499 ... C 6
Barbarano, 1,228 ... F 7
Barcelona, 23,493 ... J 10
Bardi, 6,488 ... D 4
Bardonecchia, 1,605 ... C 1
Baressa, 744 ... I 3
Barga, 8,100 ... D 5
Barge, 9,281 ... D 2
Bari, 77,478 ... G 11
Bari, 1,658 ... I 4
Barile, 4,093 ... H 10
Barisciano, 4,276 ... F 8
Barletta, 42,022 ... G 11
Baronissi, 7,628 ... H 9
Barra, 11,975 ... H 3
Barrafranca, 10,878 ... K 9
Barumini, 1,109 ... I 4
Baschi, 6,222 ... F 7
Baselice, 3,792 ... G 9
Bassano, 15,443 ... C 6
Bauladu, 692 ... H 3
Bazzano, 3,725 ... D 6
Bedonia, 8,093 ... D 4
Belgiojoso, 4,776 ... C 4
Bella, 4,892 ... H 10
Bellaggio, 3,586 ... C 4
Bellano, 3,384 ... B 4
Belluno, 18,747 ... B 7
Belpasso, 9,640 ... K 9
Belvedere, 5,436 ... I 10
Bene, 373 ... D 2
Benetutti, 3,506 ... H 4
Benevento, 24,647 ... G 9
Berceto, 6,828 ... D 4
Bereguardo, 2,323 ... C 4
Bergamo, 47,772 ... C 4
Bernalda, 6,776 ... H 11
Bertinoro, 7,789 ... D 7
Bescarola ... C 5
Bettola, 7,489 ... D 4
Bevagna, 5,883 ... F 7
Biadolato ... J 11
Biancavilla, 13,338 ... K 8
Bianco, 3,334 ... J 11
Biandrate, 1,528 ... C 3
Bibbiena, 7,430 ... E 6
Bibbona ... E 5
Bieda, 2,272 ... F 7
Biella, 9,514 ... C 3
Binasco, 2,008 ... C 4
Bioglio, 1,752 ... C 3
Bisaccia, 7,489 ... H 10
Bisacquino, 9,076 ... K 8
Bisceglie, 30,885 ... G 11
Bisignano, 4,954 ... I 11
Bitetto, 6,625 ... G 11
Bitonto, 30,617 ... G 11
Bitti, 4,566 ... H 4
Bivona, 4,907 ... K 8
Bobbio, 4,848 ... D 4
Bojano, 6,337 ... G 9
Bollate, 5,655 ... C 4
Bologna, 152,009 ... D 6
Bolotana, 3,546 ... H 4
Bolsena, 3,286 ... F 7
Bondeno, 15,700 ... D 6
Bonefro, 5,052 ... G 9
Bono, 3,749 ... H 4
Bonorva, 6,731 ... H 3
Borca, 887 ... B 7
Bordighera, 4,673 ... E 2
Borghetto, 5,637 ... C 4
Borgia, 4,402 ... J 11
Borgo a Mozzano, 8,504 ... E 5
Borgocollefegato, 6,875 ... F 8
Borgomanero, 9,790 ... C 3
Borgomaro, 763 ... E 2
Borgomasino, 3,106 ... C 3
Borgone, 1,691 ... C 2
Borgonuovo, 7,884 ... D 4
Borgo San Dalmazzo, 4,423 ... D 2
Borgo San Donnino, 12,079 ... D 4
Borgo San Lorenzo, 14,407 ... E 6
Borgo San Sepolcro, ... E 7
Borgosesia, 5,089 ... C 3
Borgotaro, 8,885 ... D 4
Borgoticino, 2,437 ... C 3
Borgovercelle, 3,266 ... C 3
Bormio, 1,814 ... B 5
Bosa, 6,809 ... H 3
Bosco, 4,303 ... D 3
Boscoreale, 9,340 ... H 9
Bossolasco, 1,162 ... D 3
Botzen ... B 6
Bova, 4,662 ... J 10
Bovarino ... F 7
Bovegno, 2,189 ... C 6
Boves, 9 661 ... D 2
Bovino, 7,613 ... G 10
Bozzolo, 4,104 ... C 5
Bra, 15,965 ... D 2
Bracciano, 3,987 ... F 7
Brancaleone, 2,378 ... J 11
Breno, 3,084 ... C 5
Brescello, 4,470 ... D 5
Brescia, 70,614 ... C 5
Briatico, 3,582 ... J 11
Brienza, 3,774 ... H 10
Brindisi, 25,317 ... H 12
Brisighella, 13,717 ... D 6
Brivio, 2,220 ... C 4
Brixen ... B 6
Brolo, 1,718 ... J 9
Bronte, 20,366 ... K 10
Brunecken ... B 6
Brusasco, 1,160 ... C 2
Bubbio, 1,794 ... D 3
Buccheri, 5,204 ... K 9
Buccino, 5,718 ... H 10
Budrio, 17,148 ... D 6
Buggiano, 5,118 ... E 5
Buje ... C 8
Burgio, 5,474 ... K 8
Busacchino ... K 8
Busachi, 2,470 ... H 2
Busalla, 3,423 ... D 3
Busca, 9,036 ... D 3
Busseto, 3,394 ... D 5
Bussolens, 4,645 ... C 3
Busto Arsizio, 19,673 ... C 3
Butera, 6,934 ... K 9
Buttrio, 2,219 ... B 8

C

Cabras, 4,104 ... I 3
Caccamo, 11,274 ... K 8
Caggiano, 3,081 ... H 10
Cagli, 11,927 ... E 7
Cagliari, 53,747 ... I 4
Cagnano, 4,515 ... G 10
Cairo, 5,317 ... D 3
Cajazzo, 5,877 ... G 9
Calabritto, 2,930 ... H 10
Calangianus 3,859 ... H 4
Calascibetta, 9,022 ... K 9
Calatafimi, 11,426 ... K 7
Caldarola, 3,063 ... E 8
Calenza ... G 10
Calestano, 3,154 ... D 5
Calizzano, 3,004 ... D 3
Calmbellota ... K 8
Calolzio, 1,359 ... C 4
Caltabellotta, 7,214 ... K 8
Caltagirone, 44,879 ... K 9
Caltanissetta, 43,393 ... K 9
Caltavuturo, 5,753 ... K 8
Caluso, 6,767 ... C 2
Calvello, 3,377 ... H 10
Camajore, 18,685 ... E 5
Camerino, 12,542 ... E 8
Camerota, 3,317 ... H 10
Cammarata, 6,495 ... K 8
Camogli, 7,553 ... D 3
Campagna, 8,927 ... H 10
Campagnano, 4,121 ... F 7
Campana, 2,476 ... I 12
Campi, 6,776 ... H 13
Campi ... E 6
Campiglia, 7,823 ... E 5
Campli, 10,033 ... F 8
Campobasso, 15,030 ... G 9
Campobello, 11,771 ... K 8
Campobello, 9,101 ... K 7
Campoformido, 2,732 ... B 8
Campofreddo ... D 3
Campolieto, 1,991 ... G 9
Camporeale, 5, 17 ... K 7
Camporgiano, 2,617 ... D 5
Campo San Piero, 4,385 ... C 6
Canale, 5,115 ... D 3
Cancello, 1,709 ... H 9
Candela, 6,649 ... G 10
Candelo, 2,903 ... C 2
Candia Lomellina ... C 3
Canicatti, 24,561 ... K 8
Canicattini, 8,856 ... L 10
Cannara, 3,041 ... F 7
Canneto, 3,968 ... C 5
Canneto, 4,027 ... H 11
Cannobbie, 3,023 ... B 3
Canosa, 24,169 ... G 11
Cantalupo, 3,143 ... G 9
Cantanzaro, 20,981 ... J 11
Cantu, 10,728 ... C 4
Canzo, 1,866 ... C 4
Capaccio, 4,242 ... H 10
Capestrano, 3,437 ... F 8
Capizzi, 4,698 ... K 9
Capracotta, 3,192 ... G 9
Caprarola, 5,338 ... F 7
Capri, 4,114 ... H 9
Capriata, 3,482 ... D 3
Caprino, 6,878 ... C 5
Capua, 14,285 ... G 9
Carate Brianza, 6,794 ... C 4
Caravaggio, 8,786 ... C 4
Carbonara, 7,784 ... G 11
Carbonara, 2,287 ... C 4
Carbonara, 1,027 ... G 10
Cariati, 4,084 ... I 11
Carignano, 7,129 ... D 2
Carini, 13,931 ... J 8
Carinola, 9,917 ... G 9
Carlentini, 8,661 ... K 10
Carloforte, 7,718 ... I 3
Carmagnola, 11,738 ... D 2
Carovigno, 6,370 ... H 12
Carovilli, 2,947 ... G 9
Carpi, 22,932 ... D 5
Carpignano Sesia, 2,484 ... C 3
Carpignone ... H 13
Carpineti, 5,794 ... D 5
Carpino, 6,454 ... G 10
Carpinone, 2,909 ... G 9
Carrara, 42,097 ... D 5
Carru, 4,374 ... D 2
Carsoli, 6,641 ... F 8
Casacalenda, 6,975 ... G 9
Casagiove, 5,604 ... G 9
Casalborgone, 2,235 ... C 2
Casalbuttano, 6,361 ... C 4
Casale Monferrato, 31,793 ... C 3
Casalmaggiore, 16,373 ... D 5
Casalnuovo, 4,595 ... H 10
Casalpusterlengo, 6,316 ... C 4
Casamassima, 8,390 ... H 11
Casarano, 9,269 ... H 13
Casarsa, 4,214 ... C 7
Cascia, 4,418 ... F 8
Cascina, 25,504 ... E 2
Caserta, 32,709 ... G 9
Casino, 1,920 ... J 10
Casola Valsenio, 5,088 ... D 6
Casoli, 7,267 ... F 9
Casoria, 12,905 ... H 9
Casoria ... G 9
Cassano, 8,706 ... I 11
Cassano, 6,115 ... H 11
Cassine, 5,505 ... D 3
Castagneto, 6,764 ... F 5
Casteggio, 4,585 ... D 4
Castel Arquato, 5,560 ... D 5
Castel Baronia, 1,660 ... G 10
Castel Bolognese, 5,650 ... D 6
Castelbuona, 10,734 ... K 9
Castel del ' Abate, 4,776 ... H 9
Castel di Sangro, 5,823 ... G 9
Castelfiorentino, 10,500 ... E 6
Castelfranco, 5,591 ... G 10
Castelfranco, 13,500 ... D 6
Castelfranco, 12,551 ... C 6
Castella ... J 12
Castellamare, 19,957 ... J 7
Castellammare ... F 9
Castellammare di Stabia 32,841 ... H 9
Castellamonte, 6,190 ... C 2
Castellana, 11,057 ... H 12
Castellaneta, 10,196 ... H 11
Castellarano, 4,053 ... D 5
Castellozzo, 7,104 ... D 3
Castelleone, 7,840 ... C 4
Castelletto di Orba, 2,931 ... D 3
Castellino ... D 5
Castelmaggiore, 5,073 ... D 6
Castelnuovo, 3,431 ... G 10
Castelnuovo, 1,657 ... H 10
Castelnuovo di Sotto, 5,618 ... D 5
Castelnuovo ne Monti, 6,645 ... D 5
Castel San Giovanni, 9,422 ... C 4
Castel San Pietro, 13,474 ... D 6
Castel Sardo, 2,376 ... H 3
Castel Termini, 12,938 ... K 8
Castelvetrano, 24,449 ... K 7
Castenaso, 4,266 ... D 6
Castiglione, 8,642 ... D 3
Castiglion della Pescaia, 3,427 ... F 5
Castiglione, 660 ... B 4
Castiglione, 5,845 ... K 10
Castiglione delle Stivere, 5,967 ... C 5
Castiglion Fiorentino, 13,393 ... E 6
Castiglion Messer-marino, 3,589 ... G 9
Castranuovo, 4,605 ... K 8
Castro, 648 ... H 13
Castrogiovanni, 25,826 ... K 9
Castroreale, 10,304 ... J 10
Castrovillare, 9,138 ... I 11
Catania, 149,295 ... K 10
Catanzaro, 31,824 ... J 11
Catignano, 2,916 ... F 8
Cattolica, 3,531 ... K 8
Cava, 2,893 ... C 4
Cavagila, 3,052 ... C 3
Cavalese ... B 6
Cavallermaggiore, 4,926 ... D 2
Cavallino ... C 7
Cavarzere, 16,384 ... C 7
Cavezzo, 4,933 ... D 6
Cavour, 6,817 ... D 2
Ceccano, 7,668 ... G 8
Cecina, 9,595 ... E 5
Cefalu, 13,273 ... J 8
Ceglie, 16,801 ... H 12
Celano, 9,725 ... F 8
Celenza, 1,610 ... G 9
Celico, 2,627 ... I 11
Centallo, 4,537 ... D 2
Cento, 19,118 ... D 5
Centuripe, 11,311 ... K 9
Ceprano, 6,185 ... G 8
Ceraml, 4,409 ... K 9
Cerano, 6,248 ... C 3
Cerchiara, 3,622 ... I 11
Cerda, 4,922 ... K 8
Cerea, 7,714 ... C 5
Ceres, 2,224 ... C 2
Ceriana, 2,616 ... E 2
Cerignola, 31,195 ... G 10
Cerisano, 2,443 ... I 11
Cerreto, 5,338 ... G 9
Certaldo, 9,120 ... E 6
Cervaro, 4,971 ... G 8
Cervaro ... G 10
Cervia, 7,942 ... D 7
Cervinara, 6,830 ... G 9
Cerzeto, 2,577 ... I 10
Cesana, 793 ... C 1
Cesana, 42,240 ... D 7
Cesaro, 4,744 ... K 9
Cesaro ... K 9
Cesenatico, 7,479 ... D 7
Cetraro, 6,995 ... I 10
Ceva, 5,140 ... D 3
Chatillon, 2,779 ... C 2
Cherasco, 9,054 ... D 2
Cherso (Island) ... D 9
Chia ... J 3
Chiaramonte, 10,460 ... K 10
Chiaramonte, 2,346 ... H 3
Chiaravalle, 5,698 ... J 11
Chiari, 10,810 ... C 4
Chiaromonte, 3,275 ... H 11
Chiavari, 12,500 ... D 4
Chiavenna, 4,788 ... B 4
Chieri, 14,312 ... C 2
Chieti, 26,368 ... F 9
Chilwani ... H 3
Chioggia, 30,563 ... C 7
Chiravalle ... J 11
Chiusa, 1,262 ... B 8
Chiusa, 5,728 ... D 2
Chiusa, 6,891 ... K 8
Chiusdino, 4,883 ... E 6
Chiusi, 6,011 ... E 6
Chivasso, 9,913 ... C 2
Cianciana, 7,267 ... K 8
Ciciagna, 2,410 ... D 4
Cigliano, 6,084 ... C 2
Ciminna, 5,796 ... K 8
Cingoli, 13,347 ... E 8
Cinisi, 6,002 ... J 8
Cirie, 7,658 ... C 2
Ciro, 7,208 ... I 12
Cisterna, 5,329 ... G 7
Cittadella, 9,686 ... C 6
Citta della Pieve, 3,416 ... F 7
Citta di Castello, 26,489 ... E 7
Cividale, 9,061 ... B 8
Civita Castellana, 5,265 ... F 7
Civitaducale, 4,317 ... F 7
Civitanova, 11,095 ... E 8
Civita Sant Angelo, 8,258 ... F 9
Civitavecchia, 17,589 ... F 6
Civitella, 6,662 ... D 6
Civitella del Tronto, 9,338 ... F 8
Cles ... B 6
Clusone, 4,864 ... C 4
Codigoro, 9,865 ... D 7
Codogno, 11,594 ... C 4
Codrolpo, 5,850 ... C 7
Colico, 3,667 ... B 4
Colle, 9,819 ... E 6
Colle, 1,712 ... G 9
Colle Salvetti, 10,542 ... E 5
Collesano, 6,910 ... K 8
Cologna, 8,318 ... C 6
Colorno, 7,110 ... D 5
Comacchio, 10,877 ... D 7
Comegliano ... B 7
Comiso, 21,873 ... L 9
Como, 38,895 ... C 4
Concordia, 9,753 ... D 5
Condove, 1,179 ... C 2
Conegliano, 9,796 ... C 7
Coni, 27,065 ... C 2
Conselve, 5,380 ... C 6
Conversano, 13,685 ... H 12
Copertino, 7,524 ... H 13
Coppara, 39,267 ... D 6
Corato, 41,573 ... G 11
Cori, 7,363 ... G 7
Corigliano, 13,920 ... I 11
Corinaldo, 6,486 ... E 8
Corio, 5,837 ... C 2
Corleone, 14,803 ... K 8
Corleta Perticara, 4,520 ... H 11
Corneto, 7,219 ... F 6
Corniglio, 6,083 ... D 5
Correggio, 14,437 ... D 5
Corsico, 2,089 ... C 4
Cortale, 4,190 ... J 11
Cortemaggiore, 4,706 ... D 4
Corteolona, 2,122 ... C 4
Cortona, 24,343 ... E 6
Cosenza, 21,545 ... I 11
Costigliole di Asti 8,642 ... D 3
Cotrone, 9,610 ... I 12
Crema, 9,755 ... C 4
Cremona, 37,693 ... C 5
Crescentino, 6,713 ... C 3
Crespino, 4,577 ... C 7
Crevacuore, 1,208 ... C 3
Crodo, 766 ... B 3
Cropani, 2,090 ... I 11
Cropolati, 1,455 ... I 11
Cuggiono, 4,805 ... C 3
Cugllerl, 4,918 ... H 3
Cumiana, 5,729 ... D 2
Cuneo, 27,065 ... D 2
Cuorgne, 5,313 ... C 2
Curti ... J 7
Cusano, 4,331 ... G 9
Cutro, 5,323 ... I 12
Cutrofiano, 6,955 ... H 13
Cuvio, 1,159 ... C 3

D

Daniele, 6,625 ... B 8
Davoli, 3,145 ... J 11
Decimomannu, 1,446 ... I 3
Dego, 2,288 ... D 3
Deliceto, 5,261 ... G 10
Demonte, 5,155 ... D 2
Desenzano, 5,190 ... C 5
Desio, 9,904 ... C 4
Dezza ... C 5
Diano, 2,853 ... D 3
Diano Marina, 1,879 ... E 3
Dicomano, 5,344 ... E 6
Diguana ... D 8
Dipignano, 3,486 ... I 11
Dogliani, 5,772 ... D 2
Dolce, 2,467 ... C 5
Dolceacqua, 2,228 ... E 2
Dolceto, 2,091 ... E 2
Dolo, 6,871 ... C 7
Domodossola, 5,016 ... B 3
Dongo, 1,760 ... B 4
Donnas, 2,245 ... C 2
Dorgali, 5,200 ... H 4
Dossobuono ... C 5
Dronero, 6,978 ... D 2

E

Eboli, 12,407 ... H 10
Edolo, 1,766 ... B 5
Elba Island ... F 5
Empoli, 20,404 ... E 5
Erba, 1,934 ... C 6
Este, 10,962 ... C 4
Exillers, 1,722 ... C 1

F

Fabriano, 21,096 ... E 7
Faedis, 4,566 ... B 8
Faenza, 40,370 ... D 6
Falcade, 3,028 ... B 6
Falconara, 5,483 ... E 8
Falcone, 2,091 ... J 10
Fanano, 5,054 ... D 5
Fano 24,848 ... E 8
Fara, 2,253 ... F 7
Farigliano, 2,987 ... D 2
Fasano, 16,848 ... H 12
Faugila, 8,913 ... E 5
Favara, 20,398 ... K 8
Favignana, 6,414 ... K 7
Felizzano, 3,000 ... D 3
Feltre, 14,494 ... B 6
Fenestrelle, 1,359 ... C 2
Ferentino, 12,898 ... G 8
Ferla, 5,358 ... K 9
Fermo, 20,703 ... F 8
Ferrandina, 7,401 ... H 11
Ferrara, 87,648 ... D 6
Ferriere, 6,094 ... D 4
Fianona ... C 9
Ficulle, 2,928 ... F 7
Fiesole, 17,176 ... E 6
Figline ... E 6
Filadelfia, 6,514 ... J 11
Filottrano, 8,623 ... E 8
Finalborgo, 3,386 ... D 3
Finale, 12,798 ... D 6
Fiorenzuola, 7,700 ... D 4
Firenzuola, 11,503 ... D 6
Fiumerreddo, 3,259 ... I 11
Fiumicino ... G 7
Fivizzano, 16,321 ... D 5
Flitsch ... B 8
Florence, 205,589 ... E 6
Floridia, 12,067 ... K 10
Flumeri, 1,744 ... G 10
Fluminimaggiore, 10,053 ... I 3
Foggia, 53,151 ... G 10
Fojano, 7,657 ... E 6
Foligno, 26,111 ... F 7
Fondi, 9,930 ... G 8
Fondo ... B 6
Fonni, 3,730 ... H 4
Fonzaso, 5,376 ... B 6
Force, 3,381 ... F 8
Fordungianus, 1,262 ... I 3
Forenza, 6,347 ... H 10
Forio, 6,656 ... H 8
Forli, 43,708 ... D 7
Forlimpopoli, 5,774 ... D 7
Formia, 8,108 ... G 8
Formicola, 2,306 ... G 9
Formigine, 8,203 ... D 5
Fornova, 3,400 ... D 5
Fosdinovo, 6,447 ... D 4
Fossacessia, 4,008 ... F 9
Fossano, 18,133 ... D 2
Fossato, 2,580 ... E 7
Fossombrone, 10,428 ... E 7
Frabosa, 3,660 ... D 2
Francavilla, 5,671 ... F 9
Francavilla, 5,671 ... K 10
Francavilla, 20,422 ... H 12
Francofonte, 10,350 ... K 9
Frascati, 9,915 ... G 7
Frassineto, 1,835 ... C 3
Fratta, 1,601 ... E 7
Frigento, 3,939 ... H 10
Frosinche, 11,191 ... G 8
Fucecchio, 12,139 ... E 5
Fuscaldo, 8,756 ... I 11

G

Gabiano, 2,502 ... C 2
Gaeta, 5,528 ... G 8
Gagliano, 2,538 ... I 13
Galati, 2,953 ... J 10
Galatina, 14,071 ... H 13
Galatone, 8,234 ... H 13
Galeata, 4,858 ... D 6
Galera ... G 7
Gallarate, 12,002 ... C 3
Galliate, 8,746 ... C 3
Gallicano, 3,335 ... D 5
Gallipoli, 13,552 ... H 12
Gamboli, 7,170 ... C 3
Gandino, 4,218 ... C 4
Gangi, 11,376 ... K 9
Garbagna, 1,395 ... D 3
Gardone, 1,987 ... C 5
Garessio, 3,080 ... D 2
Gargnano, 3,748 ... C 5
Garlasco, 7,673 ... C 3
Gasperina, 3,653 ... J 11
Gassino, 2,824 ... C 2
Gattinara, 5,541 ... C 3
Gavi, 6,849 ... D 3
Gavirate, 2,639 ... C 3
Gavoi, 2,174 ... H 4
Gavorrano, 8,005 ... F 5
Gemona, 8,981 ... B 8
Genazzano, 4,121 ... G 7
Genoa, 234,710 ... D 3
Genzano, 7,655 ... G 7
Genzano, 8,615 ... H 11
Gerace, 10,595 ... J 11
Gesso ... J 10
Ghilarza, 2,855 ... H 3
Giarre, 26,000 ... K 10
Giave, 1,879 ... H 3
Glaveno, 10,795 ... C 2
Gibellina, 6,262 ... K 7
Giglio ... F 5
Gignod, 1,499 ... C 2
Gimigliano, 4,292 ... I 11
Ginosa, 9,933 ... H 11
Gioi ... H 10
Gioja, 3,295 ... G 8
Gioja dell Colle, 21,721 ... H 11
Giojosa, 5,686 ... J 11
Giovinazzo, 11,245 ... G 11
Girgenti, 25,024 ... K 8
Girifalco, 5,154 ... H 11
Gissi, 4,088 ... F 9
Giuliano, 14,363 ... H 9
Giulianuova, 7,458 ... F 8
Godano ... D 4
Godiasco, 1,986 ... D 3
Golto, 5,694 ... C 5
Gonars, 3,526 ... C 8
Gonessa, 3,752 ... I 3
Gonzaga, 8,041 ... D 5
Gorgonzola, 4,895 ... C 4
Goritz ... C 8
Govone, 3,712 ... D 3
Gozzano, 2,873 ... C 3
Graglia, 2,618 ... C 2
Gragnano, 14,099 ... H 9
Gragnarola ... E 7
Grammichele, 15,075 ... K 9
Grassano, 6,434 ... H 11
Gravedona, 1,706 ... B 4
Gravina, 18,685 ... H 11
Greccio, 1,951 ... F 7
Greve, 14,077 ... E 6
Grosseto, 9,599 ... F 6
Grossotto, 2,199 ... B 5
Grottaglie, 11,274 ... H 12
Grottaminarda, 5,399 ... G 10
Grottammare, 4,017 ... E 8
Grotte, 11,038 ... K 8
Grotteria, 6,359 ... J 11
Grumo, 12,026 ... G 11
Gualdo Tedino, 10,055 ... E 7
Guardia, 5,231 ... G 9
Guardiagrele, 9,493 ... F 9
Guardialfiera, 2,124 ... G 9
Guasila, 1,903 ... I 4
Guastalla, 11,091 ... D 5
Gubbio, 26,320 ... E 7
Guglionesi, 7,264 ... G 9
Guiglia, 4,056 ... D 5
Guncarico ... F 5
Guspini, 6,797 ... I 3

I

Idro, 967 ... C 5
Iesi, (Jesi) 23,208 ... E 8
Iglesias, 21,011 ... I 3
Imola, 33,210 ... D 6
Incisa, 3,484 ... D 3
Intra, 6,902 ... C 2
Introbbio, 866 ... B 4
Introdacqua, 3,971 ... G 8
Ischia, 7,210 ... H 9
Ischitella, 5,071 ... G 10
Iseo, 3,060 ... C 5
Isernia, 9,322 ... G 9
Isili, 2,400 ... I 4
Isola ... C 8
Isola, 2,857 ... I 12
Isola della Scala, 6,077 ... C 6
Itiri, 6,985 ... H 3
Itri, 5,677 ... G 8
Ivrea, 11,528 ... C 2

J

Jelsi, 3,805 ... G 9
Jesi, 23,208 ... E 8

K

Kastleruth ... B 6
Kirchheim ... B 8
Klausen ... B 6

L

Lacedonia, 6,326 ... H 10
Laconi, 2,164 ... I 4
Lagonegro, 4,310 ... H 10
Lagosta, (Island) ... F 11
Lajatico, 2,332 ... E 5
Lama, 2,977 ... F 9
La Madalena, 8,361 ... G 4
Lana ... B 6
Lanciano, 18,523 ... F 9
Landriano, 2,898 ... C 4
Langhirano, 6,975 ... D 5
Lanusei, 3,295 ... I 4
Lanzo, 3,226 ... C 2
Lari, 12,432 ... E 5
Larino, 7,063 ... G 9
Laterza, 7,837 ... H 11
Latiano, 7,494 ... H 12
Latisana, 5,437 ... C 8
Latronico, 2,949 ... H 10
Laureana, 7,013 ... J 11
Laurenzana, 4,142 ... H 10
Lauria, 10,099 ... H 10
Laurino, 2,914 ... H 10
Laurito, 1,345 ... H 10
Lauro, 2,942 ... H 9
Lavagna, 7,067 ... D 4
Lavello, 7,445 ... G 10
Laveno, 1,961 ... C 3
Lavis ... B 6
Lecce, 32,687 ... H 13
Lecco, 10,275 ... C 4
Leghorn, 98,321 ... E 5
Legnago, 14,529 ... C 6
Legnano, 17,423 ... C 4
Lendinara, 7,418 ... C 6
Leno, 5,499 ... C 5
Le Noci, 11,657 ... H 12
Lentini, 17,134 ... K 9
Leone ... H 3
Leonessa, 6,131 ... F 7
Leonforte, 19,751 ... K 9
Lercara Friddi, 13,414 ... K 8
Lerici, 9,026 ... D 4
Lesa, 2,036 ... C 3
Lessolo, 1,777 ... C 2
Lettere, 7,354 ... H 9
Levanto, 4,817 ... D 4
Licata, 24,931 ... K 8
Licodia, 7,033 ... K 9
Limone, 2,446 ... D 2
Lingnagi essa, 13,121 ... K 10
Lipari, 15.290 ... J 9
Livigno, 971 ... B 5
Livorno, 98,321 ... C 3
Loano, 4,003 ... D 3
Locana, 5,059 ... C 2
Locorotondo, 8,063 ... H 12
Lodi, 27,811 ... C 4
Lojano, 5,666 ... D 6
Lomello, 3,292 ... C 4
Lonato, 7,175 ... C 4
Longarone, 3,481 ... B 7
Longobuco, 3,760 ... I 11
Lonigo, 10,403 ... C 6
Loreo, 5,295 ... C 7
Loreto, 7,845 ... E 8
Loverana ... C 9
Lovere, 3,344 ... C 5
Lozzo, 1,806 ... B 7
Lucca, 74,971 ... E 5
Lucera, 17,515 ... G 10
Lucignano, 3,980 ... E 6
Lugo, 27,415 ... D 6
Luino, 5,890 ... C 3
Lunamatrona, 1,117 ... I 3
Longro, 3,976 ... I 11
Luserna, 801 ... D 2
Lyssin, (Island) ... D 9

M

Maccagno, 542 ... C 3
Macerata, 22,784 ... E 8
Macerata - Feltria, 2,784 ... E 7
Macomer, 3,484 ... H 3
Madialoni, 20,682 ... G 9
Magenta, 7,974 ... C 3
Maglone, 8,545 ... E 7
Magliano, 3,700 ... F 7
Maglie, 8,635 ... H 13
Maida, 5,003 ... J 11
Majori, 5,308 ... H 9
Maleo, 4,260 ... C 4
Malonno, 24,28 ... B 5
Manciano, 6,031 ... F 6
Mandas, 2,057 ... I 4
Manduria, 5,113 ... H 12
Manfredonia, 12,188 ... G 10
Maniago, 5,534 ... B 7
Manopello, 50,87 ... F 9
Mantua, 29,142 ... C 5
Marano, 1,332 ... C 8
Maratea, 5,283 ... I 10
Marcaria, 8,667 ... C 5
Marciana, 2,447 ... F 5
Marcianise, 12,785 ... G 9
Margherita di Savoja, 5,974 ... G 11
Marigliano, 12,491 ... H 9
Marineo, 9,961 ... K 8
Marino, 8,177 ... G 7
Marostica, 4,581 ... C 6
Marradi, 9,292 ... D 6
Marsala, 57,567 ... K 7
Marsiconnuovo, 6,321 ... H 10
Martana, 4,826 ... H 13
Martina Franca, 19,242 ... H 11
Martinengo, 5,076 ... C 4
Martirano, 2,582 ... I 11
Mascali, 7,545 ... K 10
Mascalucia, 3,545 ... K 10
Massa, 26,413 ... D 5
Massa, 5,913 ... D 6
Massa, 4,778 ... C 6
Massafra, 11,026 ... H 12
Massalubrense, 7,782 ... H 9
Massa Marittima, 18,462 ... E 5
Massa Superiore, 3,738 ... C 6
Masserano, 3,893 ... C 3
Matelica, 7,266 ... E 8
Matera, 17,237 ... H 11
Mazzara, 20,130 ... K 7
Mazzarino, 16,355 ... K 9
Meda, 5,364 ... C 3
Medicina, 12,535 ... D 6
Mel, 7,102 ... B 7
Meldola, 6,904 ... D 7
Melegnano, 6,666 ... C 4
Melfi, 14,649 ... G 10
Melilli, 7,430 ... K 10
Melito, 5,277 ... H 9
Melito, 4,238 ... C 4
Melzo, 4,241 ... B 4
Menaggio, 1,626 ... K 7
Menfi, 10,281 ... B 6
Meran ... G 9
Mercato San Severino, 10,892 ... H 9
Mercato Saraceno, 8,056 ... E 7
Mercoghano, 2,974 ... H 9
Mesagne, 12,105 ... H 12
Messina, 149,778 ... J 10
Mestre, 11,680 ... C 7
Meta, 5,405 ... H 9
Mezzojuso

INDEX OF ITALY

S

Sacile, 5,993.....C 7
Sala Consilina, 6,387..H 10
Salbertrand, 1,161.....C 1
Sale, 6,333.....D 3
Salemi, 17,004.....K 7
Salerno, 42,727.....H 9
Salice, 3,606.....H 12
Salo, 5,008.....C 5
Saluggia, 4,225.....C 3
Salussola, 2,752.....C 3
Saluzzo, 16,594.....D 2
Samassi, 2,390.....I 3
Sambuca, 9,884.....K 8
Sampeyre, 5,763.....D 2
San Agate, 7,024.....J 10
San Angelo, 6,586.....E 7
San Angelo, 1,451....H 10
San Angelo, 6,647...H 10
San Arcangelo, 9,489..D 7
San Bartolomeo in Galdo, 8,752.....G 10
San Benedetto, 8,850..F 8
San Benedetto, 10,790..C 5
San Bonifacio, 6,578..C 5
San Buono, 2388.....G 9
San Casciano, 3,975....E 6
San Cataldo, 17,941...K 9
San Chirico, 2,588....H 11
San Cipriano, 5,277...H 9
San Colombano, 3,701..C 4
San Croce, 6,227.....L 9
San Damiano d' Asti, 9,655.....D 2
San Daniele, 6,622....B 8
San Demetrio, 2,937..F 8
San Dona, 9,897.....C 7
San Elpidio, 11,126....E 8
San Fele, 6,341.....H 10
San Felice, 8,771.....D 6
San Ferdinando, 8,366G11
San Flora, 8289.....F 6
San Fratello, 9,879....K 9
Sanfront, 4,811.....D 2
San Gavino, 3,143.....I 3
San Ginesio, 6,903....E 8
San Giorgio, 3,396....G 9
San Giorgio, 5,379...H 12
San Giorgio, 4,648....D 6
San Giorgio Canavese, 3,508.....C 3
San Giovanni, 3,990...D 6
San Giovanni, 15,893..E 6
San Giovanni, 8,326..G 10

San Giovanni in Fiore, 12,914.....I 11
San Giuseppe Jato, 7,201.....K 7
San Giustina, 4,752....B 7
Sanguinetto, 2,663....C 5
San Leo, 4,953.....E 7
San Leonardo.....G 10
San Lorenzo, 1,707....G 7
San Lorenzo, 2,061....D 7
San Luce, 2,813.....E 5
Sanluri, 4,385.....I 3
San Marcella, 4,658...D 5
San Marco, 4,845.....I 11
San Marco in Lamis 17,309.....G 10
San Margherita di Belice, 7,916.....K 7
San Mauro, 3,170....H 11
San Mauro Castelverde, 5,769.....K 9
San Michele.....B 6
San Miniato, 20,042...E 5
Sannazaro, 2,980.....C 3
San Nicandro, 10,669.G 10
San Nicandro, 7,584..G 11
San Nicolo, 552.....I 4
San Nicolo, 6,278.....D 6
San Ninfa, 7,774.....K 7
San Pantaleo, 2,086....I 4
San Pier d' Arena 34,885.....D 3
San Pietro, 2,402.....B 8
San Remo, 21,440.....E 2
San Salvatore, 7,854..G 11
San Sebastiano, 900...G 7
San Secondo, 2,066....D 2
San Sepolcro, 8,976...F 7
San Severina, 1,958..I 11
San Severino, 2,703...H 9
San Severino, 14,385..E 8
San Severo, 30,040...G 10
San Sosti, 2,882.....I 11
San Stefano, 6,020....K 9
San Stefano, 5,844....K 8
San Stefano d' Aveti 5,091.....D 4
Santa Arcangelo, 4,661.....H 11
Santa Caterina Vellarmosa, 8,057.....K 8
Santa Croce, 4,852....G 9
Santadi, 4,264.....I 3
Santa Eufemia, 6,338..J 10
Santa Fiore, 8,289....F 6

Sant' Agata, 691.....J 9
Sant' Agata, 8,509....E 7
Santa Lucia, 8,799....J 10
Santa Margherita, 8,145.....K 8
Santa Maria, 6,511....G 9
Santa Maria Capua Vetere, 2,891.....G 8
Santa Maria Maggiore, 696.....B 3
Sant' Anastasia, 8,721.H 9
Sant' Angelo de Lombardi, 6,647.....H 10
Sant' Angelo le fratta 1,451.....H 10
Santa Ninfa, 7,774....K 7
Sant' Antioco, 3,960...I 3
Sant Arcangelo, 4,661.....H 11
Santeramo, 13,662...H 11
Santhia, 5,631.....C 3
Santo Stefano, 4,589..D 3
Santo Stefano al Mare 593.....E 2
Santo Stefano Quisquino, 6,353.....K 9
San Valentino, 4,831..F 9
San Vito, 11,968.....H 12
San Vito, 4,408.....F 9
San Vito, 3,440.....G 7
San Vito, 1,802.....C 7
Sanza, 2,381.....H 10
Saponara, 2,061.....H 10
Sappada, 1,251.....B 7
Sarnano, 4,780.....E 8
Sarnico, 2,153.....C 4
Sarno, 18,475.....H 9
Saronno, 9,534.....C 4
Sarsina, 3,809.....E 7
Sartirana Lomellina, 4,009.....C 4
Sarzana, 12,141.....D 4
Sassano, 3,770.....H 10
Sassari, 33,268.....H 4
Sassello, 4,279.....D 3
Sassoferrato, 11,285...E 7
Sassuolo, 7,709.....D 5
Sava, 7,567.....H 12
Savelli, 4,194.....I 11
Savigliano, 17,321.....D 2
Savignano, 4,874.....D 7
Savignone, 2,236.....D 3
Saviore, 1,357.....B 5
Savoca, 2,815.....K 10

Savona, 38,355.....D 3
Scafati, 13,777.....H 9
Scalea, 2,803.....I 10
Scaletto, 1,338.....J 10
Scandiano, 9,491.....D 5
Scanno, 3,047.....G 8
Scansano, 7,147.....F 6
Scarperia, 7,119.....E 6
Schio, 13,494.....C 6
Sciacca, 20,090.....K 8
Scicli, 16,277.....L 9
Scigliano, 2,904.....I 11
Scilla, 7,182.....J 10
Scopa, 654.....C 3
Scordia, 9,134.....K 9
Secondigliano, 12,631..H 9
Sedilo, 2,754.....H 3
Segni, 6,994.....G 8
Seminara, 5,467.....J 10
Senigallia, 23,156.....E 8
Senis, 744.....I 4
Senise, 4,795.....H 11
Senorbi, 1,622.....I 4
Sepino, 5,278.....G 9
Seregno, 11,982.....C 4
Sermide, 7,060.....D 6
Sermoneta, 2,127.....G 8
Serracapriola, 6,599..G 10
Serradifalco, 10,346...K 8
Serramanna, 3,680.....I 3
Serravalle, 719.....D 3
Serravalle, 2,800.....H 7
Serravezza, 10,483....E 5
Sessa, 1,932.....G 8
Sesto, 4,996.....E 6
Sesto Calende, 3819....C 4
Sestola, 3,145.....D 5
Sestri, 17,187.....D 3
Sestri Lavante, 12,079.D 4
Settimo Vittone, 959..C 2
Seui, 2,593.....I 4
Sezze, 11,453.....G 8
Sezze, 3,308.....D 3
Siciliana, 6,810.....K 8
Siderno, 10,412.....J 11
Siena, 28,355.....E 6
Silanus, 2,344.....H 3
Siliqua, 2,305.....I 3
Simaxis, 717.....I 3
Sinalunga, 9,520.....E 6
Sinigaglia, 4,853.....E 8
Siniscola, 3,695.....H 4
Sinnai, 4,008.....I 4
Sogliano, 7,333.....D 7
Soleto, 3,287.....H 13

Solferino, 1,338.....C 5
Solmona, 17,988.....F 8
Solofra, 5,670.....H 8
Solopaca, 5,461.....G 9
Somma, 5,644.....C 3
Somma, 11,010.....H 9
Sommariva, 5,450.....D 2
Sommatino, 7,520....K 9
Somma Vesuviano, 10,110.....H 9
Soncino, 8,063.....C 4
Sondrio, 8,171.....B 4
Sora, 6,001.....G 8
Soragna, 5,501.....D 5
Soresina, 10,365.....C 4
Sorgona, 1,725.....H 4
Soriano, 2,146.....J 11
Soriano, 5,490.....F 7
Sorrento, 8,933.....H 9
Sorso, 6,763.....H 3
Sortino, 11,075.....K 10
Sospiro, 3,121.....C 5
Soverato, 1,661.....J 11
Soveria, 1,364.....J 11
Soverzene, 229.....B 7
Spaccaforno, 10,767...L 9
Spello, 5,571.....E J
Spezia, 65,612.....D 4
Spigno, 3,448.....D 3
Spilimbergo, 6,364....B 7
Spinazzola, 11,420...H 11
Spoleto, 24,642.....F 7
Squillace, 3,220.....J 11
Squinzano, 6,673....H 13
Staita, 1,626.....J 11
Sanlita, 1,677.....J 11
Stia, 3,597.....E 6
Stigliano, 6,914.....H 11
Stilo, 3,134.....J 11
Stradella, 8,979.....C 4
Strambino, 4,537.....C 2
Strongoli, 4,0 9.....I 12
Stroppiana, 3,160.....C 3
Subiaco, 8,005.....G 8
Susa, 4,957.....C 2
Sutri, 2,795.....F 7
Suzzara, 11,370.....D 5
Syracuse, 32,080...K 10

T

Taggia, 4,954.....E 2
Tagliacozzo, 8 607.....F 8
Taglio, 5,413.....C 7

Taormina, 4,351.....K 10
Taranto, 60,733.....H 12
Tarcento, 4,080... ....B 8
Tarsia, 1,959.....I 11
Taverna, 2,202.....I 11
Teano, 10,326.....G 9
Tegiano, 5,092.....H 10
Tempio, 15,527.....H 4
Tenda, 2,274.....D 2
Teora, 5,214.....H 10
Teramo, 24,563.....F 8
Terlizzi, 23,232.....G 11
Termini, 18,650.....K 8
Termoli, 5,117.....F 10
Terni, 30,641.....F 7
Terracina, 11,310.....G 8
Terralba, 3,839.....I 3
Terranova, 4,528.....H 4
Terranova, 22,114.....K 9
Terrasini Favarotta, 7 258.....J 8
Tertenia, 1,981.....I 4
Teulada, 3,534.....J 3
Thiene, 7,644.....C 6
Tiesi, 3,715.....H 3
Tirano, 5,813.....B 5
Tiriolo, 4,001.....J 11
Tivoli, 13,396.....G 7
Todi, 16,561.....F 7
Tolentino, 12,872.....E 8
Tolfa, 4,343.....F 6
Tolmein.....B 8
Tolmezzo, 5,166.....B 8
Tolve, 4,885.....H 11
Tonara, 2,668.....H 4
Tonco, 2,246.....D 3
Torchiara, 1,357.....H 10
Toritto, 7,784.....H 11
Torre, 1,405.....C 6
Torre Annunziata, 28,143.....H 9
Torre del Greco, 33,299.....H 9
Torre de Passeri, 3,729.....F 8
Torremaggiore, 11,054.....G 10
Torre-Pellice, 5,706....D 2
Torriglia, 5,018.....D 4
Tortoli, 2,201.....I 4
Tortona, 17,452.....D 3
Tortoreto, 4,936.....F 8
Tortorici, 10,180.....K 9
Toscanella, 5,067.....F 6
Tosma..... E 6

Tossicia, 2,378.....F 8
Trabia, 5,601.....J 8
Tradate, 3,113.....C 4
Trajetto, 4,394.....G 8
Trani, 31,800.....G 11
Traona, 1,119.....B 4
Trapani, 59,452.....J 7
Trasacco, 2,967.....G 8
Traversetolo, 4,502....D 4
Trabisacce, 1,916.....I 11
Trecastagne, 3,910....K 10
Trecate, 9,018.....C 2
Tregnago, 3,619.....C 5
Teja, 9,740.....E 8
Treutola, 2,784.....H 9
Trescore, 3,507.....C 4
Tresnuraghes, 2,041...H 3
Trevi, 5,749.....F 7
Treviglio, 15,138.....C 4
Treviso, 33,987.....C 7
Tricarico, 8,026.....H 11
Tricase, 6,777.....I 13
Trient.....B 6
Trieste.....C 8
Trinitapoli, 10,423....G 11
Trino, 12,013.....C 3
Triora, 5,131.....E 2
Trivento, 4,849.....G 9
Trivigno, 1,779.....H 10
Trofarello, 1,706.....D 2
Troina, 12,056.....K 9
Troja, 6,872.....G 10
Tropea, 5,906.....J 10
Turi, 7,259.....H 12
Turin, 335,656.....C 2
Tursi, 3,799.....H 11
Tusa, 6,106.....K 9

U

Udine, 37,942.....B 8
Ugento, 4,284.....I 13
Umago.....C 8
Umbertide, 12,917....E 7
Unie, (Island).....D 9
Uras, 1,903.....I 3
Urbania, 5,675.....E 7
Urbino, 18,307.....E 7

V

Vado, 2,783.....D 3
Valdagno, 9,744.....C 6

Valdieri, 3,209.....D 2
Valdobbiadene, 5,633..C 7
Valle.....C 8
Valleggio, 5,789.....C 5
Valentano, 3,379.....F 6
Valenza, 10,843.....D 3
Valgranna, 1,967.....D 2
Valguarnera, 13,985...K 9
Vallada, 1,102.....J 10
Valledolma, 5,799.....K 8
Vallelonga, 5,469.....K 8
Valleve, 189.....B 4
Vallo, 5,068.....H 10
Valmontone, 4,985....G 7
Valstagna, 4,209.....C 6
Varallo, 4,218.....C 3
Varazze, 9,759.....D 3
Varese, 17,715.....C 3
Varese, 8,264.....D 4
Varzi, 3,595.....D 4
Vasto, 15,538.....F 9
Velletri, 19,574.....G 7
Velo, 1,588.....C 6
Venafro, 4,734.....G 9
Venaria, 5,405.....C 2
Venaria Reale, 5,405..C 2
Venasca, 2,820.....D 2
Venice, 151,840.....C 7
Venosa, 8,585.....H 10
Ventimiglia, 11,500....E 2
Ventimiglia, 4,596.....K 8
Verbicaro, 4,624.....I 10
Vercelja, 893.....B 4
Vercelli, 31,154.....C 3
Verdello, 2,381.....C 4
Vergato, 5,684.....D 6
Vernazza, 1,988.....D 4
Vernole, 4,291.....H 13
Verolanuova, 5,487....C 5
Veroli, 12,677.....G 2
Verona, 74,271.....C 8
Verres, 1,249.....C 5
Verzuolo, 4,181.....D 2
Vespolate, 3,051.....C 3
Vestone, 1,440.....C 5
Vetralla, 8,018.....F 7
Vezzano, 5,383.....D 4
Viadena, 16,872.....D 5
Viareggio, 17,166.....E 5
Vibonati, 2,712.....H 10
Vicari, 4,880.....K 8
Vicenza, 44,777.....C 6
Vico, 9,121.....G 10
Vico Canareve, 837....C 2
Vico Equense, 11,285..H 9

Vico Pisana, 7,301....E 5
Viesti, 9,004.....G 11
Vietri, 8,330.....H 9
Vietri, 3,413.....H 10
Vigevano, 20,101.....C 4
Viggiano, 4,289.....H 10
Vignale, 3,861.....C 3
Vignola, 4,848.....D 6
Vignone, 5,593.....D 2
Villacidro, 5,156.....I 3
Villafranca, 4,111.....D 4
Villafranca, 4,111.....C 5
Villofrati, 3,157.....K 8
Villalba, 3,362.....K 8
Villalvernia, 1,251....D 3
Villa Minozzo, 6,302...D 5
Villanova Monteleone, 4,985.....H 3
Villanova Solare, 1,515.....D 2
Villapuzzi.....I 4
Villarosa, 12,289.....K 9
Villa San Giovanni 6,647.....J 10
Villa Santa Maria, 2,879.....G 9
Villminore, 1,206.....B 5
Vimercate, 6,235.....C 4
Vinadio, 2,994.....D 1
Visso, 5,226.....F 8
Vistrorio, 859.....C 2
Vita, 6,106.....K 7
Viterbo, 21,292.....F 7
Vittoria, 32,151.....L 9
Vittorio, 18,969.....C 7
Vitulano, 2,847.....G 9
Viu, 3,371.....C 2
Vizzini, 17,764.....K 9
Voghera, 20,661.....D 4
Vogogna, 1,597.....C 3
Volpiano, 5,767.....C 2
Volta, 4,122.....C 5
Volterra, 14,433.....E 5
Voltri, 14,719.....D 3
Volturara, 2,438.....G 10

Z

Zagarolo, 5,987.....G 7
Zara.....D 10
Zibello, 3,534.....C 5
Zocca, 6,157.....D 5
Zogna, 2,346.....C 4

INDEX OF CZECHOSLOVAKIA

CZECHOSLOVAKIA

TOWN POP. INDEX

Alt Paka .....A 8
Altsohl, 5,125 ....C 11
Altstadt .....A 9
Angern .....C 7
Aranyos Maroth, 2,251 .....C 11
Arnau, 4,121.....A 8
Asch, 15,557 .....A 5
Auspitz, 4,000.....C 9
Aussig, 40,000.....A 7
Austerlitz, 3,500....B 9
Backov .....A 7
Balassa Gyarmath..C 12
Bartfeld, 5,069.....B 14
Batyn .....C 15
Bechin, 2,118.....B 7
Beneschau, 5,600....B 7
Bensen, 2,939.....A 7
Beraun, 7,300.....B 7
Beregszasz, 8,000...C 15
Berg .....B 6
Bielitz, 14,573.....B 12
Bilin, 6,000.....A 6
Bilke .....C 16
Birkenberg, 5,124...B 6
Bisentz, 4,200 ....C 10
Bisenitz .....B 7
Blansko, 2,650.....B 9
Blatna, 3,300.....B 6
B. Leipa .....A 7
Blowic .....B 6
Boscowitz .....B 9
Bodensbach .....A 7
Bohm .....A 7
Bohm, Trubau, 5,000 .....B 9
Borsa, 6,219.....D 17
Boscowitz, 5,814....B 9
Brandies, 4,000 ....A 7
Bratislava (Pressburg) .....C 10
Braunau .....A 9
Brerau .....B 10
Bries .....C 12

Brod, 4,938.....A 8
Brunn, 135,000.....B 9
Brux, 15,000.....A 6
Brzeznitz .....B 6
B. Trubau .....B 9
Budman .....B 7
Budweis, 39,000....C 7
Budwitz, 3,301.....B 8
Bystritz, 2,852.....B 10
Carolinenthal .....A 7
Celawokitza .....A 7
Cernosie, 2,169.....A 7
Chlumetz, 4,000 ...A 8
Chodau, 4,000.....A 5
Chotebor, 3,600 ...B 8
Chotzen, 4,000.....A 9
Chrast .....B 6
Chrudim, 12,000....B 8
Csap .....C 15
Czacza .....B 11
Czaslac, 8,105 .....B 8
Czelakowitz .....A 7
Datchitz, 2,624.....B 8
Dauba .....A 7
Detva, 6,268.....C 12
Deutsch Brod, 6,000 .....B 8
Dobran, 5,000.....B 6
Dobrawitz, 2,507....A 8
Dobschau .....C 13
Duppau .....A 6
Durnholtz, 3,040.....C 9
Dux, 10,000.....A 6
Egbell .....C 10
Eger, 20,000.....A 5
Eipel, 4,000.....A 8
Eisenbrod, 3,000....A 8
Elbe Teinitz, 2,782..A 8
Elbogen, 4,000.....A 5
Engelsberg, 2,271...A 10
Eodenbach .....A 7
Eperjes (Pressova), 10,000 .....B 14
Eule .....B 7
Falkenau, 6,000.....A 5
Farkasd .....C 10
Forbes .....C 7
Franzensbad, 2,370..A 5

Frauenberg, 2,793...B 7
Freiberg .....B 11
Freistadt, 7,200 ..C 10
Freistadtel, 7,216...C 11
Freiwaldau, 6,000..A 10
Freudenthal, 7,800..A 10
Friedek, 7,500.....B 11
Friedland, 2,771....B 10
Friedland, 4,771....A 8
Fulek .....C 12
Gabierz .....A 8
Gaya, 3,500 .....B 10
Galantha .....C 10
Georgswalde, 8,751..A 7
Gerersberg .....A 9
Gitschin, 9,000.....A 8
Goding, 8,482.....C 10
Golnitz, 4,000 ....C 13
Graslir, 10,000.....A 5
Gratzen .....C 7
Greifendorf, 2,666...B 9
Gr. Meseritsch, 5,641 .....B 9
Grulich, 2,989 ....A 9
Grussbach, 2,168....C 9
Gutta, 7,000 .....D 10
Hayda, 6,000.....A 7
Hehoex .....C 12
Hennersdorf, 2,700..A 10
Hirschberg, 2,297...A 7
Hladovka .....B 12
Hlinska, 4,000.....B 8
Hof .....B 10
Hohenbruck, 3,230...A 9
Hohenerbe, 4,000...A 8
Hohenmauli, 7,700..B 9
Hohenstadt, 2,922...B 9
Hohenwanth .....B 8
Holics, 5,747.....C 10
Holleschau, 5,639..B 10
Homonna .....C 11
Horazdrowitz, 3,510.B 6
Horowitz .....B 6
Horitz, 6,000 .....A 8
Hostau .....B 5
Hotzenplatz, 4,000..A 10
Hullein, 3,000.....B 10
Hultschin .....B 11

Humpoletz, 5,913....B 8
Huszt, 7,500 .....C 16
Iglau, 23,000.....B 8
Iglo, 7,500.....C 13
Japlunkau, 4,000...B 11
Jagerndorf, 14,000..A 10
Janernig .....A 10
Jarmeritz, 2,437.....B 8
Jaromer, 6,500 ....A 8
Jicin, 8,500.....A 8
Joachimsthal, 5,726..A 5
Josephstadt, 6,097...A 5
Jungbunzlau, 12,000..A 7
Kaaden, 7,000.....A 6
Kaplitz, 2,375.....C 7
Karafen .....C 11
Karlowitz .....B 11
Karlsbad, 12,000....A 5
Kaschau (Kassa), 48,000 .....C 14
Katalinliuta .....C 12
Kaurim .....B 7
Keesmark .....B 13
Kiralyhaza .....C 16
Kirchdorf .....C 13
Kis Szeben .....B 14
Kladno, 25,000.....A 7
Klattau, 10,800 ...B 6
Klobauk, 2,319....B 11
Kojetein, 5,600 ... B 9
Kolin .....A 8
Komjat .....C 11
Komorn, 13,706 ..D 11
Komotau, 13,050....A 6
Koniggratz, 7,816....A 8
Koniginhof, 8,366...A 8
Konigsberg, 3,000...B 10
Konigstadtl, 2,475...A 3
Konigswart, 2,100...B 5
Konitz .....B 9
Koritschau, 2,729...B 10
Korosmiezo, 7,620..C 17
Kortef, 2,516.....C 9
Kosin .....A 8
Koskooz .....B 14
Krahnau .....A 9
Kralup, 3,231 .....A 7
Kralowitz .....B 8

Kralowitz, 2,042.....B 6
Krasna, 2,131.....B 10
Kremnitz, 9,000....C 11
Kremsier, 13,000...B 10
Kromau .....B 9
Krumau, 8,500.....C 7
Kunowitz, 4,000....B 10
Kuttenberg, 13,513...B 8
Laa .....C 9
Landskron, 6,000....B 9
Laun, 6,300.....A 6
Legeny Mihaly ...C 14
Leipnik, 5,400.....B 10
Leitmeritz, 11,000...A 7
Leitomischl, 5,576...B 9
Leutschau, 6,400...B 13
Leva, 7,400.....C 11
Lieben, 9,000.....A 7
Lissa .....A 7
Littau, 4,354.....B 10
Lomnitz, 3,600.....B 7
Losoncz, 3,500 .....C 12
Lundenburg, 6,500...C 9
Mahr .....B 11
Malacha .....C 9
Malaczka .....C 10
Marienbad, 2,119....B 5
Melnik, 4,500.....A 7
Meseritsch, 5,406...B 10
Metzenseifen .....C 14
Metzensetter .....C 13
Miava, 9,900.....C 10
Miess, 4,000 .....B 6
Mirovic .....B 7
Mistek, 4,187.....B 11
M. Neustadt .....B 10
Modern .....C 10
Moldau, 2,800.....C 13
Morchenstern, 5,919..A 8
M. Trubau .....B 9
Muglitz, 4,300.....B 9
Muhlhausen, 2,823...B 7
Munkacs, 11,000....C 15
Nachod, 6,500.....A 9
Nagy Bellcz .....B 14
Nagy Berenza.....C 15
Nagy Mihaly .....C 14
Nagy Surany .....C 11

Nagy Sziget .....D 16
Nagy Szollos .....C 15
Nagy Tapolczany. C 11
Namiest, 2,410.....B 9
Napajedl, 3,604 ..B 10
N. Bystritz .....B 8
Neapaka .....A 8
Nepomuk, 2,213.....B 6
Neudek, 3,574.....A 5
Neuhaus, 8,502 ....B 7
Neuhausel, 11,299...C 11
Neumark .....P 5
Neunidschow .....A 8
Neusohl, 7,485 .....C 12
Neustadt, 2,600.....A 9
Neustadt, 5,000 ..B 10
Neustadt, 2,385 ..C 10
Neu Straschitz ....A 6
Neu Titschein, 11,562 .....B 10
Neutra, 20,000 .....C 11
Niemes, 5,598.....A 7
Nikolsburg, 8,200....C 9
Nimburg, 6,650.....A 8
N. Migyer .....D 10
Nixdolf, 6,201.....A 7
Nurschau, 5,159 ...B 7
Nusle, 7,693.....A 7
Nyustya .....C 12
Oberleutensdorf, 5,167 .....A 6
Okormezo .....C 16
Okricko .....B 8
Olbersdorf, 2,753...A 10
Olmutz, 19,761.....B 10
Osseg, 3,424.....A 6
Ostrau, 19,230.....B 11
Pardubitz, 22,000...A 8
Parkany, 3,139.....D 11
Patzan, 2,848.....B 7
Parzolnitz .....A 8
Pecek .....A 7
Pedo .....B 8
Pilgram, 4,370.....B 8
Pilsen, 85,000.....B 6
Pilsenetz .....B 6
Pisek, 10,528.....B 7
Plan .....B 5

Plass .....B 6
Podebrad, 4,807 ...A 8
Podol .....B 8
Pohezka .....B 9
Poladi .....A 8
Polna, 5,000.....B 8
Poprad Felka ....C 13
Postyen .....C 10
Prachatitz, 4,115...B 7
PRAGUE, 550,000...A 7
Prerau, 13,172.....B 10
Pressburg (Poszony) 85,000 .....C 10
Prestitz.....B 6
Pribislau, 2,588.....B 8
Pribram .....B 7
Prilchowitz .....A 8
Privigye .....C 11
Prossnitz, 21,192...B 10
Protiwin .....B 7
Protovi .....B 7
Przestitz, 3,052.....B 6
Przibram, 13,412....B 7
Radnitz .....B 6
Rakonitz, 5,600.....A 6
Raudnitz, 340.....A 7
Reese .....C 10
Reichenberg, 40,000.A 8
Reichenau, 4,600....A 8
Reichenstein .....B 6
Reichstadt, 1,769....A 7
Rima Szombat, 5,562 .....C 13
Rochlitz, 5,471.....A 8
Rokitzan, 5,010.....B 6
Romerstadt, 4,780..B 10
Ronsperg .....B 5
Rosenau .....C 13
Rosenberg, 6,879....B 12
Rossitz .....B 9
Rozmital, 2,389.....B 6
Rudig .....A 6
Rumburg, 10,178....A 7
Tereselpatak .....C 16
Rutka .....B 11
Saar, 2,631.....B 8
Saaz, 13,234.....A 6
St. Georgen .....C 10
St. Martony .....P 11

St. Miklos, 2,000 .....B 12
Satorallia .....C 14
Sazau .....B 7
Scheles .....A 6
Schemnitz, 15,280..C 11
Schlackenwerth, 2,463 .....A 6
Schlan, 9,113 .....A 7
Schlukenau, 4,887...A 7
Schmolnitz .....C 13
Schonberg, 10,493..A 10
Schonbrunn .....B 11
Schuttenhofen, 6,152 .....B 6
Senftenberg, 3,671...A 9
Seltschan .....B 7
Skalitz .....C 10
Skotschau .....B 11
Skutsch .....B 8
Smichowi .....A 7
Sobeslau .....B 7
Sobolka, 2,510.....A 3
Stavaing .....B
Sternberg, 16,000...B 10
Strakonitz, 5,500....B 6
Stramberg .....B 11
Strassnitz, 5,210....C 10
Suchenthal, 2,500....C 7
Szeren, 5,227 .....C 10
Szigot .....C 17
Tabor, 8,446.....B 7
Tachau, 4,525.....B 5
Tannwald, 3,139....A 8
Tapoksany .....C 11
Tardosked .....D 11
Taus, 7,703.....B 5
Tecso .....C 16
Teltsch .....B 8
Tepl .....B 5
Terlitz, 17,526.....A 6
Teschen, 10,000.....B 11
Tetschen, 6,706.....A 7
Theissholz, 7,215...C 12
Theresianstadt .....A 7
Tischnowitz, 2,800..B 9

Tiszolcz .....C 12
Titschein .....B 10
Tobitschau, 2,600..B 10
Toke Terebes .....C 14
Trautenau, 11,235...A 8
Trebitsch, 11,000....B 8
Trentschin, 5,100..C 11
Trieblitz .....B 9
Troppau, 22,867....B 10
Turnau, 11,500.....A 8
Turzowka, 7,599...B 11
Tyrnau, 11,500.....C 10
Ung. Brod, 4,660..C 10
Ung. Hradisch, 4,000 .....B 10
Unghvar, 11,793 ...C 15
Waag .....C 10
Wallern, 3,220.....C 6
Wal. Meseritsch...B 11
Warnsdorf, 18,000..A 7
Weipert, 8,196.....A 5
Weisskirchen, 8,136.B 10
Weiss-Wasser, 3,416.A 9
Welwarn, 2,306.....A 7
Wessely, 2,924.....C 10
Wessely .....B 7
Wildenschwert ....A 9
Winterberg, 4,282...B 6
Wischau, 5,567 .....B 9
Wisowitz .....B 10
Wittingau, 5,421....B 7
Wodnian, 4,299.....B 7
Wollin, 2,823.....B 6
Wotitz, 2,200.....B 7
Wsetin, 6,057.....B 10
Wurbenthal, 2,779..A 10
Zamyka .....C 16
Zasmuk, 2,258.....A 8
Zbirow .....B 6
Zditz .....B 6
Zleb, 2,291.....B 8
Zlin .....B 10
Znaim, 15,516.....C 9
Zruc .....B 8
Zsambokrit .....C 11
Zsnotna .....B 11
Zwickau, 5,567.....A 7
Zwittau, 7,786.....B 9

INDEX OF YUGOSLAVIA

YUGOSLAVIA

TOWN POP. INDEX

Ada, 11,074 ... E 7
Agram, 61,002 ... E 3
Alexinatz ... G 9
Alibunar ... E 8
Almissa ... G 4
Altenmarkt, 4,733 ... E 3
Andrijevci ... E 6
Antivari, 2,500 ... H 7
Aollova ... F 8
Apatin 12,818 ... E 6
Arangyelovatz ... F 8
Assling, 2,045 ... D 2
Bacs ... E 7
Badljevina ... E 5
Bajmok 7,151 ... E 7
Baniani ... F 7
Banjaluka ... F 5
Bastaji ... E 5
Bazias ... F 9
Becse ... E 8
Belaraka ... G 8
BELGRADE, 90,890 ... F 8
Belina ... F 7
Bolovar, 3,891 ... E 4
Beodra ... E 8
Berane ... H 7
Berlog ... F 3
Bes Brod ... E 6
Bescanucva ... F 2
Beska ... E 8
Bezdan 8,366 ... E 7
Bielopolie ... H 7
Bihacs ... F 3
Bihovgrob ... G 7
Bilek ... H 6
Blato ... H 4
Blatze ... G 9
Boljevce ... F 8
Bor ... F 10
Brainovatz ... G 9
Brod, 4,938 ... I 9
Brus, 14,784 ... G 9
Brza Palanka ... F 10
Bukovitza ... F 10
Bulachani ... H 9
Bunich ... F 3
Cabuna ... E 5
Casma ... E 4
Castel Nuovo, 7,364 ... H 6
Cattaro ... H 6
Cerkvenica ... E 2
Cetinje, 5,500 ... H 6
Chechina ... G 9
Cherso, 8,250 ... F 2
Cilli, 6,264 ... D 3
Citta Vechia, 4,719 ... G 4
Comisa, 3,849 ... G 4
Costivar ... I 8
Csakathurn ... D 4
Csantaver ... E 7
Csepin ... E 6
Csonoply ... E 7
Curzola, 6,097 ... H 5
Danilovgrad ... H 7
Daruvar ... E 5
Davidovo ... I 13
Deakovar ... E 6
Deliravadore ... G 9
Delliblatt ... F 9
Denta ... E 9
Dernis ... G 4
Dervent ... F 5
Dibra, 10,000 ... I 8
Dirtzi ... F 8
Doboj ... E 6
Dobrak ... G 7
Dobroshevina ... H 8
Doiran, 4,819 ... I 10
Dolnia ... F 6
Dolni Lipovik ... I 10
Dornegg, 3,145 ... E 2
Drachitie ... F 8
Draznik ... F 3
Dresnitza ... E 3
Dreznik ... F 3
Dubica ... E 4
Dubostitza ... F 6
Dubravitza ... F 9
Dugaresa ... E 3
Dugoselo ... E 4
Dulagno ... I 7
Duvno ... G 5
Egri, 5,000 ... H 10
Eszek, 19,978 ... E 6
Fericance ... E 5
Ferizovich ... H 9
Fiume, 49,000 ... E 2
Fotcha ... G 6
Gaba, 3,041 ... G 5
Garesnica ... E 4
Gasko ... H 6
Gelsa ... G 4
Gerghelli ... I 10
Gl. Gorica ... E 3
Gilan ... H 9
Giushevo ... H 10
Gladova ... F 10
Glina, 1,855 ... E 4
Gola ... D 4
Gorica ... E 3
Gospic ... F 3
Gostivar, 2,500 ... I 8
Gottschee, 2,800 ... E 2
Gracac ... F 3
Gradachatz ... F 6
Gradetz ... I 10
Gradiska, 3,352 ... E 5
Gradsko ... I 9
Grosslup ... E 2
Hasboina ... G 9
Hodsak ... E 7
Homolicza ... F 8
Honigstein, 3,437 ... E 3
Illanca ... E 8
Illok ... E 7
Imoschi ... G 5
India ... F 8
Ipek, 15,000 ... H 8
Ishtip, 10,000 ... I 10
Ivanich ... E 4
Ivanitza ... G 8
Ivankova ... E 6
Izvor ... G 9
Jablanac ... F 2
Jagodina ... G 9
Jaitza ... F 5
Jakova, 1,000 ... H 8
Jassenovac ... E 4
Jezrana, 3,436 ... F 3
Kalkandelen, 14,000 ... I 8
Karanovatz ... G 8
Karlopago ... F 3
Karlova ... E 8
Karlowitz, 5,490 ... E 8
Karlstadt, 5,590 ... E 3
Katzanik ... H 8
Kavador, 6,800 ... I 10
Kijva ... H 8
Kikinda ... E 3
Kirchevo ... I 8
Kirchein, 5,821 ... D 2
Klasnik ... E 4
Klisseli ... I 9
Kliutch ... F 4
Kniazhevatz ... G 10
Knin, 1,270 ... F 4
Knitle ... G 3
Kobiadol ... G 6
Kochana ... I 10
Kolashin ... H 7
Koncanica ... E 4
Konitza ... G 6
Konje ... G 7
Kopreinitz, 6,512 ... D 4
Kopruiu, 15,000 ... I 9
Kosaracz ... F 4
Kottori ... D 4
Kozluk ... F 7
Kragujevatz, 18,452 ... F 8
Kratova ... H 10
Kremna ... G 7
Kreuz ... O 4
Krivivu ... G 9
Krusha Maze ... H 8
Krushevatz, 5,598 ... G 9
Krushevo, 10,000 ... I 9
Kuman ... E 8
Kumanovo, 5,700 ... H 9
Kupris ... G 5
Kurshumlie ... G 9
Kusache ... G 7
Kuttyevo ... E 5
Laibach, 36,547 ... E 2
Laikovatz ... F 8
Lasinja ... E 3
Lechenik ... E 4
Lechnicza ... F 7
Lekenik ... E 4
Lesina, 3,596 ... G 4
Leskovatz, 14,266 ... G 9
Lissa, 4,822 ... H 4
Livno ... G 5
Losnicza ... E 8
Lozovik ... F 9
Lubovya ... F 7
Lukac ... E 5
Lussinpiccol, 4,975 ... G 5
Macarsca ... F 2
Maglai ... F 6
Maglich ... G 8
Maidanpek ... F 3
Majur ... E 4
Marburg, 19,893 ... D 3
Maria Theresiopel 94,610 ... D 7
Maze ... H 8
Metkovic, 4,198 ... H 5
Miramor ... G 9
Mitna ... G 4
Mitrovitza, 3,500 ... H 8
Mitrovitza, 9,541 ... F 7
Modos ... E 8
Moholy ... E 8
Mokragora ... G 7
Mokrin, 8,723 ... E 8
Monastir, 59,856 ... I 9
Most ... H 8
Mostar ... G 6
Midare ... H 9
Muc, 7,851 ... G 4
Nagy Becskerek, 21,934 ... E 8
Nasice ... E 6
Negotin ... F 10
Neu Gradiska ... E 5
Neumarkt, 5,878 ... D 2
Neusatz ... E 7
Neustaditel, 2,385 ... E 3
Nevesign ... G 6
Niksic, 5,000 ... H 7
Nish, 29,949 ... G 10
N. Kikinda ... E 8
Novi ... E 4
Novi Bazar, 13,434 ... E 1
Novigrad, 5,019 ... F 3
Novi Varosh ... G 7
Novska ... E 4
Nustar ... E 6
Ogulin ... E 3
O'Keer ... E 7
Okhrida, 18,000 ... I 8
Okucane ... E 5
Olovo ... G 6
Omarska ... F 5
Opova ... E 8
Orasac ... G 7
Orliani ... G 9
Ostrovieza ... F 4
Otok ... E 7
Ottocac ... F 3
Padgorac ... E 6
Pago ... F 3
Pakrac ... E 5
Palanka ... F 8
Palanka, 12,000 ... H 9
Pancsova, 17,948 ... F 8
Parachin, 548 ... G 9
Pardany, 21 ... E 8
Perkovic ... G 4
Perlasz ... E 8
Perlepe, 15,000 ... I 9
Perusic ... F 3
Petch, 15,000 ... H 8
Peterwardein, 3,603 ... E 7
Petrinia, 4,691 ... E 4
Petrovacz 7,857 ... E 7
Petrovoselo ... E 8
Pettau, 3,924 ... D 3
Pirot, 10,736 ... G 10
Pishkopeya ... J 8
Plana ... H 7
Plava, 3,500 ... H 8
Plevlie, 1,000 ... G 7
Plesh ... G 8
Pleternica ... E 5
Pliesh ... G 7
Plita ... G 10
Podgoratz ... G 10
Podgoritza, 14,000 ... H 7
Pogradetza ... J 8
Ponte, 2,714 ... E 2
Porodin ... F 9
Posega, 4,074 ... E 5
Pozharevatz, 13,411 ... F 9
Pozhega, 4,074 ... G 8
Pragerhof ... D 3
Prahovo ... F 10
6 H' ... oaoq ... J
Presitska ... G 8
Priopolie, 4,000 ... G 7
Prishat ... I 9
Prishtina, 17,550 ... H 9
Prisrend, 21,244 ... H 8
Prlita ... G 10
Prokuplie ... G 9
Prushatz ... F 5
Pteternica ... E 5
Raca ... E 4
Radishevo ... I 10
Radovitch, 7,000 ... I 10
Radulevatz ... F 10
Ragusa, 7,143 ... H 6
Ragusavechia ... H 6
Raijancho ... I 10
Rakinatz ... F 9
Rakovitza ... F 3
Rayancho ... I 10
Renovatz ... H 6
Rieka ... F 6
Rieka ... H 7
Rieka ... H 6
Rizano, 4,206 ... G 7
Rogachitza ... G 7
Rogotina ... E 4
Rudolfswert ... F 10
Rujevac ... E 3
Ruvonitza ... E 4
Sabac ... F 9
Salona ... D 3
Samobor ... E 3
Sarajevo, 38,083 ... G 6
Scadona ... G 3
Sefkerin ... E 8
Schwanski ... H 8
Selve ... F 2
Sebenico, 20,023 ... G 3
Semendria, 6,784 ... F 9
Semlin, 12,823 ... F 8
Senitza ... F 5
Serajevo ... G 6
Shabatz, 11,084 ... F 7
Shebche ... F 6
Shenko ... I 7
Sid ... E 7
Sienitza ... G 7
Sign ... G 4
Siminhan ... F 7
Skia ... I 7
Sisek, 6,129 ... E 4
Skoplie ... G 5
Slatina, 2,669 ... E 5
Slav Brod ... E 6
Sluin ... E 3
Solta, 3,161 ... G 4
S. Tamas ... E 7
Spalato, 15,697 ... G 4
Spizza ... H 6
Spuz ... H 7
Stalatz ... G 9
Staza ... E 4
Stein, 4,201 ... D 2
Steinbruck ... D 3
Stepanyevatz ... F 8
Stimlia ... H 9
Stolatz ... G 6
Struga ... I 8
Strumitza, 16,000 ... I 10
Suhopolye ... E 5
Sunja ... E 4
Susak (adjoining Fiume), 16,000 ... H 9
Svertze ... H 9
Svornik ... F 7
Szivacz ... E 7
Szonta ... E 6
Tardany ... E 8
Tarvis ... D 1
Techani ... F 5
Tehevo ... I 9
Tekrish ... F 7
Temerin ... E 8
Temska ... G 10
Tepisa ... G 7
Tepisa ... G 6
Terglou ... D 2
Titel ... E 8
Topola ... F 3
Topolia ... E 7
Torok Becse, 7,276 ... E 8
Tratobwishie ... I 10
Trau, 2,000 ... G 4
Travnik ... F 5
Trebinje ... H 6
Treshnievitza ... G 9
Tuzi ... H 7
Tuzla ... F 6
Tzaribrod ... H 10
Udbina ... F 3
Uglo ... H 8
Uj Kapela Batri ... E 5
Uskub, 47,384 ... I 9
Uvatz ... G 7
Uzitza, 5,613 ... G 7
Vaganze ... H 9
Vallevo, 6,006 ... F 8
Valkany ... E 8
Verbosca, 593 ... G 4
Versecs, 21,859 ... E 9
Vinkovce, 5,946 ... E 7
Vipazor ... H 6
Virbosca ... G 4
Virovitica, 6,586 ... E 5
Vishegrad ... G 7
Visujevo ... H 8
Voinik ... F 9
Voinitza ... G 5
Vojka ... F 7
Vojnic ... E 3
Voljevatz ... G 7
Vranla, 11,439 ... H 9
Vukovar, 9,494 ... E 7
Vipolje ... E 6
Vuchitrin ... H 9
Vukevje ... E 4
Warasdin, 9,994 ... D 4
Weiskirchen 9,041 ... F 9
Wippach ... E 2
Yanya ... F 7
Yavor ... G 8
Zabok ... E 3
Zagubitza ... F 10
Zapardi ... F 7
Zapresic ... E 3
Zara, 11,486 ... G 3
Zaravechio ... G 3
Zavlaka ... F 7
Zdenci ... E 4
Zeng ... F 2
Zenta 25,750 ... E 7
Ziberfohe ... H 9
Zlatar ... D 4
Zombor 30,593 ... E 7
Zvilainatz ... F 9
Zsomboly ... E 8

INDEX OF ALBANIA

ALBANIA

PLACE POP. INDEX

Alessio, 3,030 ... I 7
Avlona, 6,060 ... J 7
Berat, 8,500 ... J 7
Bezmiste ... J 8
Bikilshta ... J 8
Boreara ... J 8
Bubisi ... J 8
Busha ... I 7
Butrinto ... K 8
Chimara ... J 7
Daiti ... I 8
Darda ... I 8
Delvinaki ... K 8
Delvinon ... K 8
Dorza ... J 7
Driza ... J 8
Dukati ... J 7
DURAZZO, 5,600 ... I 7
Dushi ... H 8
Dushmani ... H 7
Dzhura ... I 8
Elbassan, 13,000 ... I 8
Ergherikastro, 12,000 ... J 8
Esheher ... I 7
Farmasi ... J 8
Ferush ... J 7
Fieri ... J 7
Fintki ... K 8
Frat ... J 8
Fsheher ... I 7
Gardiki ... J 8
Garitza ... H 7
Gioani ... H 7
Gionpepai ... H 7
Goritza, 8,000 ... J 8
Gruka ... J 7
Guresi ... I 7
Ishini, 1,500 ... I 7
Kalmetti ... I 7
Kanina ... J 7
Kavaya, 9,550 ... I 7
Khezir Khan ... H 8
Klieshi ... I 8
Koleshan ... I 8
Koplik ... H 7
Koritza, 8 000 ... J 8
Kruia, 3,000 ... I 7
Kukus, 4,300 ... H 8
Kurtshaki ... H 7
Latshe ... I 8
Liabovo ... J 8
Liashoviki ... J 8
Liushnia ... J 8
Luria ... J 7
Mirat ... I 8
Mur ... I 8
Nerfusha ... I 7
Okoli ... H 7
Oroshi ... I 8
Palermo ... J 7
Pekini ... I 7
Pitzari ... J 8
Pogradetz ... J 8
Premeti, 3,000 ... J 8
Presija ... I 7
Preveni ... J 8
Puka ... H 7
Radanj ... J 8
Rodomir ... I 8
Rottla ... I 7
Sukaritza ... I 8
San Giovanni de Medua ... I 7
Savandaporo ... J 8
Shala ... H 7
Shkreta ... I 7
Skutari, 32,000 ... H 7
S. Quaranta ... K 8
Sovyani ... J 8
Spash ... H 8
Suhodol ... I 8
Tchar ... H 8
Tepelini, 600 ... J 8
Tierl ... J 7
Tirana, 12,000 ... I 7
Tomol ... J 8
Trajas ... J 7
Trebishte ... I 8
Tshukas ... J 7
Tumini ... I 8
Valona, 6,500 ... J 7
Vandens ... I 7
Vasio ... I 8
Zimenehi ... K 8
Zulyates ... J 7

INDEX OF GREECE

GREECE

PLACE POP. INDEX

Aadritsena ... M 4
Aegion, 7,001 ...
Agia, 2,050 ... K 5
Agina, 4,232 ...
Agortiani ... L 5
Agrinium, (Vrakkorl) 7,480 ... L 4
Agulinitsa, 2,395 ...
Alika, 502 ... N 5
Alistrati ... I 7
Aliveri, 1,305 ... L 5
Almalu ... H 17
Almyro Pithou, 4,883 ... K 7
Amari ... O 0
Amarousi, 1,393 ... L 5
Amaxichi, 5,539 ... L 3
Amaziri ... M 6
Ambelakia, 1,471 ... K 3
Ambelo ... M 3
Ambelusa ... O 3
Amorgos ... N 8
Amphissa, 5,180 ... L 5
Anaphi ... N 8
Anataliko, 4,963 ...
Anavryti, 1,392 ... N 5
Andella ... J 4
Andritsena, 2,089 ...
Andros, 2,030 ... M 7
Andrusa ... M 4
Apiranthos, 1,833 ... M 8
Apollonia ... N 7
Arakhova, 3,138 ...
Arcadia, 4,707 ... M 4
Ardam ... K 4
Argalasti, 2,325 ...
Argos, 9,814 ... M 5
Argostoli, 9,085 ... L 3
Arta, 7,048 ... K 4
Artetina, 1,226 ... L 5
Aslanaga, 1,927 ...
Assos Mirto ... L 3
Astacos ... L 4
Astros, 1,350 ... M 5
ATHENS, 167,479 ... M 6
Atheridha ... J 5
Avaritsa ... K 5
Avili ... K 9
Avlonari ... L 7
Avret Hissar ... J 5
Bakir ... K 10
Belen ... I 7
Bezan ... L 7
Bielotintzi ... I 6
Biklista ... J 4
Blatshi ... J 4
Bogatshko ... J 4
Bouga ... K 4
Bougiati ... M 5
Buceari Arkadila ... K 3
Buk ... I 7
Bulair ... J 9
Candia, (Megaloastron) 25,185 ... O 2-0 8
Canea, (Khania) 24,399 ... N 1-0 7
Chalkis, 10,958 ... L 6
Charakas ... O 3
Chersoniso ... O 2-0 8
Chonos ... O 2-0 7
Chrupishta ... J 4
Corfu, 27,397 ... K 2
Corinth, 4,124 ... M 5
Cyparissia, 4,707 ... N 5
Dadi, 3,289 ... L 5
Damala ... M 6
Damasi ... K 5
Darda ... J 3
Daridere ... I 8
Davlia, 1,396 ... L 3
Dedeagatch ... J 8
Demirhissar ... I 6
Demirler ... I 9
Derell ... K 5
Derna ... J 6
Dervisana ... K 3
Desphina, 2,212 ...
Dhomoko ... K 5
Dhysta ... L 7
Diavolitzi ... M 4
Didyma, 1,301 ... M 6
Dilinati, 1,996 ...
Dimitsana, 2,488 ...
Dimotika ... I 9
Diskata ... K 4
Doksanbos ... J 6
Doghan Hissar ... I 8
Douka ... M 4
Dounista ... L 4
Dousa ... M 5
Drakia, 2,463 ... K 6
Drama, 13,000 ... I 7
Dramia, 12,000 ... O 1-0 7
Dritsa ... L 6
Dukati ... J 2
Dzhuma ... J 4
Egripos ... L 6
Ekshisu ... J 4
Elasson ... K 5
Elerigova ... J 6
Emboria ... J 4
Epanomeria ... N 8
Eresi ... K 8
Ergastiria, (Laurium) 10,007 ... M 7
Erimon ... K 5
Eskidji ... I 10
Eudilo ... M 9
Euripos, 9,919 ...
Feredjik ... I 7
Florina, 10,155 ... J 4
Gabrova ... I 7
Galatzista ... J 6
Galaxidi, 4,594 ... L 5
Ganos ... J 10
Gargaliano, 5,528 ... M 4
Gastouni, 1,837 ... M 3
Gastouni ... M 4
Gasturi, 1,081 ... L 4
Gavrion ... M 7
Gayo ... K 3
Gedez ... L 10
Georgitsi, 1,960 ...
Geraki, 1,309 ... N 5
Gidek ... K 5
Girapetra, (Kasteli) ... O 4
Goura ... M 5
Graditza ... J 2
Granitsa, 1,139 ... K 4
Granitza ... L 5
Grevena ... J 4
Gumendzhe ... I 5
Gumenitsa ... K 3
Gumurdjina ... I 8
Hadzhi Bairamli ... J 6
Hagia Anna, 1,382 ... L 6
Hagiasos ... K 9
Hagios ... M 5
Hagios Georgios, 1,974 ...
Hagios Petros, 3,347 ... L 3
Hermione, 3,070 ... M 6
Hermopolis, 17,773 ... M 8
Hierisos ... J 6
Hydra, 6,413 ... M 6
Iagiasos ... K 9
Ios, 2,043 ...
Isthmia ... M 6
Ivara ... K 5
Janina, 16,800 ... K 3
Kallar ... J 4
Kalabaka ... K 4
Kalamata, 15,397 ... M 5
Kalambak, 1,939 ...
Kalamos ... L 6
Kalapote ... I 6
Kalarytes ... K 4
Katavryta, 1,237 ... L 5
Kalentzi ... L 7
Kalitza, 4,285 ...
Kalochorin ... O 4
Kaloni ... K 9
Kalo Sudena ... K 3
Kalyvia, 1,499 ... L 6
Kamenitsa ... L 4
Kanali, 1,502 ... J 4
Kandreva ... M 5
Kantia ... K 5
Kapsali ... N 6
Karaba ... O 4
Karadjakoi ... I 11
Karalar ... K 5
Karasuli ... J 5
Karasu Yenidje ... I 7
Karavasara, 2,246 ...
Karditza, 9,416 ... K 4
Kares ... O 1-0 7
Karevli ... I 10
Karla ... K 5
Karles ... J 7
Karltena ... M 5
Karltza ... K 5
Karpenisi, 1,923 ... L 4
Karves ... M 4
Karya, 1,934 ... L 5
Karysto, 1,278 ... L 7
Kassandra ... J 6
Kastania, 1,403 ... K 4
Kastanitsa ... M 5
Kasteli, (Girapetra) ... O 4
Kastoria ... J 4
Kastron ... K 8
Kastro Planka, 2,070 ... N 7
Kastroskika ... K 3
Katakolo ... M 4
Katastari, 1,163 ... M 3
Katerina, 1,490 ... J 5
Katokhi, 1,373 ... L 4
Katranitza ... J 4
Kauros ... O 1-0 6
Kavala, 45,000 ... J 7
Kavusi ... N 1-0 6
Kavusi ... O 4
Kazaklar, 2,076 ... K 5
Kea, 3,863 ...
Kekhries ... M 6
Kephala ... N 9
Kephalonia ... L 3
Keramia ... N 1-0 7
Kerasia ... L 6
Kerasovo ... K 4
Keratea, 1,817 ... M 6
Kerpini ... L 5
Kertezi, 1,102 ... M 5
Kervasara ... L 4
Khadra ... O 4
Khalkoli ... N 4
Khania, (Canea) 24,399 ... N 1-0 7
Khiliomodi ... M 5
Khonikas ... M 5
Khora ... J 8
Khora ... M 4
Khora ... M 9
Khostia, 1,063 ... L 6
Kimolo ... N 7
Kiphissia ... L 6
Kisamos ... N 1-0 6
Kissos, 1,563 ... K 6
Kitros ... J 5
Klenia ... M 5
Kildi ... J 5
Klina ... L 5
Kokina ... K 5
Kokla ... L 6
Kolendros ... J 5
Kolouri ... M 6
Komi ... M 8
Kondovazena, 1,220 ... M 4
Konispolis ... K 3
Konistraes ... L 7
Konitsa ... J 3
Koprusu ... I 9
Kordpi ... M 6
Koroni, 2,267 ... N 4
Koropi, 2,820 ...
Korthion ... M 7
Kortza ... L 6
Kos ... N 10
Kosmas, 1,090 ... M 5
Koumi ... L 7
Kozhani, 9,410 ... J 4
Krama ... K 4
Kranidi, 5,500 ... M 6
Kraniot ... L 3
Kremasti ... N 6
Krestena, 1,367 ... M 4
Kretsunista ... K 3
Kryoneri ... L 4
Kukusia ... J 5
Kulakia ... J 5
Kulelu Burgas ... I 9
Kumi, 4,417 ...
Kushiova ... I 6
Kutchuk Derbend ... J 6
Kutshos ... J 6
Kyllini ... M 4
Kythnos, 1,487 ... M 7
Lagia ... N 5
Lamia, 6,888 ... L 5
Langadia, 5,375 ... M 5
Langadia ... N 9
Langasa ... J 6
Lapsista ... J 4
Larissa, 18,041 ... K 5
Laurium, (Ergastiria) 10,007 ... M 7
Lavkos ... K 6
Lechaina ... M 4
Leda ... O 4
Lekhena, 2,452 ...
Lekhonia ... K 6
Lelovo ... K 3
Leondari ... M 5
Leonidion, 3,426 ... M 5
Lepanto, 2,296 ... L 4
Lepsina ... L 6
Letokori ... J 5
Levetsova, 1,610 ... N 5
Levidi, 2,012 ... M 5
Liaskovik ... J 3
Libanovo ... J 5
Liguditsa, 2,661 ...
Liman ... J 7
Limnaes, 1,007 ... M 5
Limni, 1,869 ... L 6
Lindo ... N 5
Lipso ... L 6
Lisaro ... O 3
Livadi ... L 3
Livadia, 4,990 ... L 5
Lixuri, 5,740 ... L 3
Lukovo ... I 6
Lygodista ... M 4
Macrynitza ... K 5
Maladala ... I 5
Makryfichos ... O 3
Makrynitza, 3,682 ...
Malgara ... J 9
Mandelo ... M 7
Mandouvi ... L 6
Mandra, 2,625 ... L 6
Manese ... L 4
Marathona ... L 6
Marathonisi, 3,686 ... N 5
Margariti ... K 3
Maronia ... J 8
Martini, 1,434 ... L 6
Mastiko ... L 9
Matshikovo ... I 5
Mavrilon ... L 4
Mazarakia ... K 3
Mazi ... L 6
Megaloastron, (Candia) 25,185 ... O 2-0 8
Megalo Khorio ... M 6
Megalo Khorion ... M 7
Megalopolis ... M 5
Megara, 6,249 ... M 6
Meligala, 1,261 ... M 5
Mendemitsa ... L 5
Menderes ... M 11
Menidhi, 2,550 ...
Menidi ... L 6
Merefte ... J 10
Merkes ... I 8
Mesokhori ... L 7
Metochi ... O 4
Metsovo ... K 4
Milaes, 1,911 ...
Miri ... J 8
Miritza ... K 4
Missolonghi, 9,476 ... L 4
Mitylene ... K 9
Mochos ... O 2-0 8
Modon ... N 4
Molai, 1,362 ... N 5
Molivo ... K 9
Molos, 1,173 ... L 5
Monolada ... L 4
Monies ... J 7
Mudros ... K 8
Mules ... K 3
Mustafa Pasha ... I 9
Mycenae, 1,230 ... M 5
Mykoni, 3,382 ...
Myli ... M 5
Myrtos ... O 4
Narlu ... I 8
Naupactus, 2,296 ... L 4
Nauplia, 5,459 ... M 5
Naussa, 1,348 ... M 8
Navarino ... N 4
Naxia, 1,869 ...
Naxos ... M 8
Nea Psara ... L 6
Negova ... J 6
Neokhiri, 1,594 ... M 5
Neokori ... K 6
Nestrame ... J 4
New Corinth, 4,124 ... M 5
Niausta ... J 5
Nigrita ... J 6
Nio, 2,043 ... N 8
Nisi, 6,325 ... M 5
Nisvoro ... J 6
Olympia ... M 4
Orei ... L 6
Orphani ... J 9
Orta Koi ... I 9
Ortogius ... M 3
Osmanaga ... N 4
Ostrova ... J 4
Oxio ... L 3
Padgor ... J 3
Palaepolis ... M 7
Palaioscli ... J 4
Palamas, 3,337 ... K 5
Panagia ... J 7
Paramythia ... K 3
Paraprastani, 1,267 ... K 4
Parekhia, 2,338 ... M 8
Parga ... K 3
Parnassus ... L 5
Pasarudhi ... J 6
Patras, 37,724 ... L 4
Pera Khora, 1,394 ... L 5
Peritia ... K 2
Perivoli ... K 4
Petropho ... M 7
Petros ... M 5
Phanari, 2,032 ... K 4
Pharaklo ... N 6
Pharsalos, (Pharsala) 2,293 ... K 5
Phersala ... K 5
Philiata ... K 3
Philiatra, 8,973 ... M 4
Phlamo ... N 5
Phre ... O 1-0 7
Phtilio ... K 5
Piada, 1,188 ... M 6
Piali ... M 6
Piralus, 73,579 ... M 6
Platamona ... J 5
Platanistos, 1,035 ... L 7
Platanos, 1,089 ... L 4
Platsa ... N 5
Poligiros ... J 6
Polykandro ... N 7
Poros, 4,579 ... M 6
Portaria, 2,544 ...
Posidion ... K 6
Posidona ... M 6
Potami ... K 2
Potamo ... N 5
Potidoa ... J 6
Pravishta ... J 7
Prevesa ... L 3
Prinias ... O 2-0 7
Prostovitsa ... M 4
Prousos ... L 4
Psari, 1,280 ... L 4
Pulo ... J 7
Pyli ... L 6
Pylus, 2,128 ... N 4
Pyrgos, 13,690 ... M 4
Pyrgos, 1,203 ... M 7
Pyrgos ... N 5
Radolivos ... J 6
Raphista ... J 4
Rapsani, 1,837 ... K 5
Remer ... K 9
Retimo, 10,000 ... O 1-0 7
Rhakhova ... L 5
Rhikhia ... N 6
Rodosto ... J 10
Rodovani ... O 1-0 6
Rovies ... L 6
Sabdji Khane ... I 8
Sagorich ... J 4
Salamis, 3,718 ...
Salona, 5,180 ... L 5
Saloniki, 160,000 ... J 5
Saltaklu ... I 9
Samarina ... J 4
Saridillar ... K 5
Sarykaya ... K 5
Sasovo ... J 6
Savijak ... I 6
Scutari ... N 5
Selaova ... I 6
Seleni ... J 4
Seres, 18,670 ... I 6
Seridje ... J 5
Sernova ... I 6
Serpho, 2,306 ...
Shar Koi ... J 10
Siatista ... J 4
Sigri ... K 8
Sikia ... J 6
Sillaca, 1,294 ... M 7
Sirakon ... K 3
Sitia ... O 4
Sitista, 1,431 ... L 4
Sixia ... J 6
Skala ... L 3
Skiathos, 2,796 ... K 6
Skimatari ... L 6
Skopelos, 3,978 ...
Skourta ... L 6
Skulikaria ... K 4
Skyro ... L 7
Skyros, 3,184 ...
Sophades, 1,592 ... K 5
Sopoto ... M 5
Soulima ... M 4
Sourpi ... K 5
Spagus ... K 2
Sparta, 3,982 ... M 5
Spezzia, 5,170 ... M 6
Sphakia ... O 2
Spigi ... J 5
Stagus, 1,939 ...
Stamna, 1,409 ... L 4
Stavros ... J 6
Stemnitsa, 2,737 ... M 5
Steul, 1,072 ... L 6
Steni ... M 8
Stiri ... L 5
Stoura ... L 7
Stylis ... L 5
Sufli ... I 9
Suho ... J 6
Sulima, 1,042 ...
Sunium ... M 7
Suralo ... O 3-0 8
Sykia ... L 5
Syra, 18,132 ... M 7
Talanta, 1,708 ... L 6
Tchalaik ... I 7
Tchashmat ... K 5
Tchirmen ... I 9
Tchorlu ... I 10
Tekelu ... J 5
Tekke ... K 5
Terleish ... I 6
Thanatu ... K 5
Thaso ... J 7
Thebes, 3,228 ... L 6
Thira, 1,023 ... N 8
Thiva, 3,228 ... L 6
Thumai ... K 5
Thuria, 1,622 ... M 5
Tinisa ... N 5
Tino, 2,400 ...
Tinos ... M 8
Tirnova ... I 10
Tlaliklu ... L 10
Topolia ... K 3
Trikhala, 17,809 ... K 4
Tripodaes ... N 8
Tripolitza, (Tripolis) 10,958 ... M 5
Tsaroplana ... K 3
Tsaritsani ... K 5
Tsernesi ... H 4
Tsertа ... L 6
Tshurkli ... J 4
Tsimova, 1,168 ... N 5
Tsoryatsi ... M 4
Tusla ... J 5
Tusla ... K 5
Tybaki ... O 3
Tyritavo ... K 5
Tyros ... M 5
Tytiso ... O 2-0 6
Ursha ... J 9
Ushtitza ... I 6
Vagia, 1,101 ... L 7
Vakuf ... H 9
Vali ... N 2-0 4
Valmada ... K 6
Valta ... J 5
Vardari ... J 5
Varibopi ... L 5
Varieni ... L 3
Vathij, 3,638 ... L 6
Vathy ... L 5
Vathy ... M 9
Vatitak ... J 4
Velemisti ... K 5
Velestinos, 2,389 ... K 5
Velitsa, 1,440 ... L 5
Veria, 13,812 ... J 5
Versova ... L 5
Vervena ... M 4
Viano ... O 6
Vilia, 1,947 ... L 5
Vitylo ... N 4
Vlakolivado ... J 3
Vliko ... L 3
Vliska ... K 5
Vlocokisura ... J 5
Vodena, 8,350 ... J 7
Volgaro ... J 7
Volisso ... L 5
Volisso ... L 8
Volo, 23,563 ... K 3
Vonitsa, 2,275 ... L 5
Vorlovos ... L 5
Vositza ... L 4
Vrakhori, 7,430 ... L 4
Vresthenitsa ... J 5
Vrtolom ... M 5
Vrylias ... M 3
Vrysthena, 1,275 ... M 3
Vytina ... M 5
Xirokhori, 3,027 ... L 6
Xylokastron ... L 5
Yasiliko ... L 5
Yenidje i-Vardar ... J 5
Zagoro, 3,261 ... K 6
Zakynthos, 14,650 ... M 3
Zante, 13,580 ... M 3
Zarko, 1,930 ...
Zaverda, 1,727 ... L 3
Zea ... M 7
Zerbisia ... L 7
Zituni, (Zeitouni) 6,888 ... L 5
Zourtza ... M 4
Zyro ... O 4

INDEX OF TURKEY IN EUROPE

TURKEY IN EUROPE

PLACE POP. INDEX

Adrianople ... I 9
Ainard ... J 10
Airobol ... I 10
Ak Bunar ... I 9
Akhmatcha ... I 10
Bunar Hissar ... I 10
Dere Koi ... I 10
Enos ... J 9
Eski Baba ... J 9
Hafsa ... I 9
Imada ... I 10
Indezhe Koi ... I 10
Ipsala ... J 9
Istrandja ... I 11
Ivridge ... J 9
Jasoren ... J 9
Kalbeli ... I 10
Karadjalu ... J 9
Karishtiran ... I 10
Kavaklu ... I 10
Keshar ... J 10
Keshur ... J 9
Khas Koi ... I 9
Kirk Kilise ... I 10
Kovtshas ... I 10
Lule Burgas ... I 10
Maltepe ... I 9
Midia ... I 11
Muradli ... I 10
Petra ... I 10
Pirogu ... I 10
Saluf ... I 9
Samakov ... I 10
Sarai ... I 10
Sveti Stefan ... I 11
Tchakmak ... I 9
Tshongara ... I 10
Uskup ... J 10
Usun Kopru ... I 9
Valsal ... I 10
Vlaa ... I 10
Yena ... I 10

INDEX OF POLAND

POLAND

TOWN POP. INDEX

Adelnau, 2,267.....D 9
Alexandria .....N 10
Alexandrovo, 96,909..E 8
Alt-Witkow .....K 10
Andrzejow .....I 8
Annapol, 2,030.....H 10
Argenau, 2,820.....E 8
Auchwitz .....F 11
Augustowo, 10,000....J 7
Babiak .....E 8
Balute-Nowe, 9,600
Baranowitschi .....M 7
Bauerwitz, 2,713....F 11
Belchatow .....F 9
Belz, 4,960.....J 10
Belzec .....J 10
Belzyce .....I 10
Bendzin, 50,000....F 10
Berent, 4,544.....D 6
Beresina .....N 6
Beresiha .....O 7
Beresna .....M 9
Berestetchko .....L 10
Beuthen, 67,718....E 10
Biala, 9,975.....J 9
Bialobrzegi .....H 9
Biardy .....I 9
Biecz, 3,051.....H 11
Bielitz, 14,573.....F 11
Bielsk, 10,940.....F 8
Bilcze, 3,234.....K 11
Bilgoray, 7,221.....I 10
Birnbaum, 3,200....B 8
Bischofstein, 1,300...G 7
Bischofswerder,
6,000 .....E 7
Biskupice .....I 9
Biten .....L 8
Bitonki .....L 6
Bnin, 1,225.....D 8
Blaszki .....E 9
Blazowa .....I 11
Blom .....G 9
Bochnia, 8,849.....G 11
Bobrka, 4,947.....K 11
Bobrovniki .....F 8
Bodzanowo .....G 8
Bohorodczany,
Bodzetyn .....G 10
4,781 .....K 12
Bojanow, 2,118.....C 9
Bolechow, 4406...K 12
Borek, 2,074.....D 9
Borki .....K 9
Borseczow, 4,330..M 12
Botski .....J 8
Borysław, 9,886.....J 11
Bransk, 1,000.....J 8
Brest Litovsk, 58,000.J 8
Brestovitsa .....K 7
Briesen, 5,255.....F 7
Brody, 17,600.....L 11
Brok .....H 8
Bromberg, 57,696....D 8
Brzesko-Nowe .....G 11
Brzezany, 6,028...K 11
Brzeznica .....F 10
Brzozow, 4,061.....I 11
Buczacs, 11,096....L 12
Buda-Gazowska ....G 9
Budi Dybke .....I 8
Budka .....J 6
Buk, 3333.....C 8
Bukshtel .....J 7
Bukuchi .....N 9
Bulkov .....K 8
Bursztyn, 4,363....K 11
Busk 6,347.....K 11
Byelostok, 93,600.....J 7
Byelovyez .....K 8
Bzin .....G 10
Checin .....G 10
Chelm .....J 10
Cheremkha .....J 8
Chinielnik, 7,787...G 10
Chocz .....D 8
Chodorow, 2,615....K 11
Chorostkow, 6,261...L 12
Chorzele, 2,580.....G 7
Chvrow, 2,578.....I 11
Chyrow, 2,578.....I 11
Ciechanow, 7,664....G 8
Ciepielow .....H 9
Cierlice, 3,000.....I 10
Cieszanow .....J 10
Cuman .....L 10
Czempin, 2,342.....C 8
Czenstochowa,
74,854 .....F 10
Czersk .....D 7
Czersk .....H 9
Czerwinsk .....G 8
Czyzewo. .....I 8
Datin .....K 9
Davidgorodok .....N 9
Debica .....H 11
Derevnaya .....M 7
Dimitrovitchi .....J 8
Dirschau, 11,792....E 7
Disna, 7,989.....O 5
Divin .....K 9
Dobra .....E 9
Dobromil, 3,267.....I 11
Dobroslavka .....M 8
Dobrzyca, 1,854.....D 9
Dobrzyn, 1,100.....F 8
Dokschizy, 5,102....N 6
Dolginov .....N 6
Dolina, 8,334.....K 12
Dolzig, 1,593.....D 9
Domatchevo .....J 9
Dombrova .....F 8
Dombrovitza .....M 9
Doretchin .....K 7
Dorotheendorf .....E 10
Drobin .....F 8
Drogitchin .....L 8
Drohiczin, 1,110.....I 8
Drohobycz, 40,000...J 11
Druja, 524.....N 5
Dshletsioi .....L 7
Dubie .....F 8
Dubienka, ...K 10
Dubno, 79,853.....L 10
Dubui .....L 9
Dunilovitzi .....N 5
Dynow, 2,897.....I 11
Dzialaszyn .....E 10
Exin, 3,000.....D 8
Firley .....I 9
Fordon, 2,300.....E 7
Fraustadt, 7,980....C 9
Friedek, 7,216.....E 11
Fryszтak, 3,051....H 11
Garnsee, 1,035.....E 7
Garwolin .....H 9
Gleiwitz, 67,000....E 10
Glogow, 2,809.....H 10
Glubokoi .....N 5
Gnesen, ...D 8
Goleszyno .....F 8
Golki (Gorki),
6,597 .....O 7
Gologory, 3,014....K 11
Gombin, 5,205.....F 8
Gondok .....D 8
Goniondz, 4,345.....I 7
Gorchen, 1,995.....C 9
Gorlice, 85,000.....H 11
Gornia .....N 6
Gorodetchna .....K 8
Gorodets .....K 8
Gorodno .....M 9
Gostynin, 5,457.....F 8
Gostyn, 3,855.....C 9
Gowerczow .....G 9
Grabow .....F 9
Grajevo .....I 7
Granica .....F 10
Granne .....I 8
Graudenz, 24,228....E 7
Grodek .....J 7
Grodek .....K 11
Grojec .....G 9
Gronsk .....H 7
Gr. Strehlitz, 5,456.E 10
Gulevitchki .....L 9
Gultcha .....M 10
Halicz, 3,887 .....K 12
Holinka .....J 7
Horodenka, 11,762..L 12
How. .....G 8
Hrubieszow, 9,406..J 10
Husiatyn .....M 12
Ihasui .....N 5
Ilia .....N 6
Illowo .....G 7
Ilonsk .....G 8
Ilza .....H 10
Indura .....K 7
Inowrazlaw .....E 8
Ivangorod, 1,200.....H 9
Ivanovice .....E 9
Ivienietz .....M 7
Iwonicz .....H 11
Izbica .....E 8
Izbyca .....J 10
Jablonka .....F 11
Jablon .....J 9
Jadow .....H 8
Jagielnica, 3,189....L 12
Jaworka .....J 8
Janow, 2017.....J 11
Janow, 2,727.....L 8
Janow .....I 10
Janowitz .....D 8
Jaroslavitchi .....L 10
Jaroslaw, 18,065....I 11
Jarotschin, 3,536....D 9
Jasto, 4,513.....H 11
Jaworow, 9,219.....J 11
Jedlina .....H 9
Jedlinskoi .....H 9
Jedrzejow .....G 10
Jelesnia, 3,133.....F 11
Jezierna .....K 11
Jezierzany, 3,467...L 12
Jezowe, 3,768.....I 10
Johannisburg, 3,222..I 5
Josefow .....H 10
Kalisz, 54,330.....E 9
Kalthaus .....E 6
Kalushin .....H 9
Kalusz, 7,526.....K 12
Kalvaria, 1,087.....J 6
Kalwarya .....F 11
Kamen .....M 7
Kamien, 4,651.....H 10
Kamieniets, 39,118...J 8
Kamin .....D 7
Kamionka, 6,483...K 10
Karczew .....H 8
Karlushka .....L 8
Karpilovka .....N 9
Kartchovka .....M 11
Karthaus .....E 6
Kashirsh .....L 9
Kashovka .....L 10
Katerburg .....L 11
Katscher, 4,076....E 11
Kattowitz, 22,832...E 10
Kazangorodok .....N 8
Kazanow .....H 9
Kazimierz .....I 10
Kiebel, 1,300.....C 8
Kielce, 33,000.....G 10
Kilildev .....N 10
Kletsk .....M 8
Klevan .....L 10
Klimintow .....H 10
Klobucho .....F 10
Klodara .....E 8
Klwow .....G 9
Kniazdwor, 2,442...K 12
Knubova .....M 8
Knyshin, 6,840.....
Kobrin, 9,345.....K 8
Kock .....I 9
Koden .....J 9
Kolbiel .....H 8
Kolki .....L 9
Kolmar, 3,569.....C 8
Kolno, 5,332.....I 7
Kolo, 8,112.....E 9
Kolomea, 45,000....L 12
Kolosovo .....M 7
Koluszki .....F 9
Komarow .....J 10
Komsk .....L 8
Koniecpol .....F 10
Konigshutte, 57,919.E 10
Konin, 8,141 .....E 8
Konitz, 500.....D 7
Konskie, 5,973.....G 9
Konstantinov .....J 8
Konstopol .....N 9
Korczin .....G 10
Korszow, 2,172....K 12
Korytchin .....J 7
Koschmin, 4,701....D 9
Koslow, 17,214.....G 9
Kosov .....L 8
Kosten, 4,625.....C 8
Kostenevitchi .....N 6
Koszow .....I 8
Koval, 4,521.....F 8
Kovel .....K 10
Kozieglowy .....F 10
Kozienice, 5,023....H 9
Kozlow, 4,367.....L 11
Kozminek .....E 9
Kozova, 4,336.....L 11
Krakau, 176,463....F 10
Krasne, 2,131.....K 11
Krasnik .....I 10
Krasnobrod .....J 10
Krasnoi, 4,388.....N 6
Krasnystaw, 7,951..J 10
Kremenets, 9,170...L 11
Krimno .....L 9
Krolanke .....D 7
Krosno, 3,249.....H 11
Krotoschin, 11,520...D 9
Kruptchitsi .....K 8
Kruschwitz, 2,209...E 8
Krylow .....J 10
Krystynopol, 3,663..K 10
Krzepice .....E 10
Kulaki .....H 8
Kulikow, 3,402.....K 11
Kumo .....F 8
Kulm, 10,502.....E 7
Kunow .....H 10
Kupczynce, 3,466...L 11
Kurnik, 2,503.....C 8
Kurow .....I 9
Kusnitza .....J 7
Kutno, 10,056.....F 8
Labischin, 2,334....D 8
Ladek .....D 8
Lagow .....G 10
Lahischin .....M 8
Laksbitz .....O 7
Lancut, 4,483.....I 11
Landsberg, 7,543...E 10
Laskowitz .....E 7
Laszezow .....J 10
Lautenburg, 3,637...F 7
Laurahutte, 10,465.F 10
Leczna .....J 9
Leipuni .....J 7
Lelow .....F 10
Lemberg, 206,113...K 11
Lenczyca, 8,638.....F 9
Lessen, 2,387.....E 7
Leve .....K 6
Lezaysk, 4,991.....I 10
Liachva .....N 8
Lipee .....F 9
Lipno, 6,046 .....F 8
Lipsk, 1,813.....J 7
Lishnevka .....L 9
Lissa, 13,599.....C 9
Litbashev .....L 9
Liubomi .....K 10
Liubushev .....M 8
Lobau, 4,404.....F 7
Lodz, 423,727.....F 9
Lomza, 32,000 .....I 7
Losice .....I 8
Lotzen, 5,662.....H 7
Lowicz, 8,740.....F 9
Lubaczow, 4,786....I 11
Lubiac .....F 8
Lublin, 64,552.....I 9
Lublinitz, 4,000....E 10
Luidvipol .....N 10
Lukow, 756.....I 9
Luninjets .....M 8
Lutsk, 14,165.....L 10
Lyck, 11,722.....I 11
Lysiec, 2,544.....K 12
Magnuszow .....H 9
Makov, 6,432.....H 8
Maltch .....K 8
Malkin .....I 8
Malogoszcz .....G 10
Mariampol 6,797.....J 6
Mecina, 2,493.....G 11
Meichow .....G 10
Menshennin .....I 7
Meseritz, 5,367.....B 8
Metsiov .....K 9
Mewe, 3,819.....E 7
Miadsol .....M 6
Miatkov .....H 7
Michalgorod .....L 10
Mielec, 4,690.....H 10
Mielnica, 3,710....M 12
Mieshisko, 1,651.....D 8
Mieshevitzi .....L 8
Miliatin .....K 10
Mikalajow, 2,667...K 11
Mikulince, 3,764....L 11
Mingos .....I 9
Mir .....M 7
Miroslav, 2,214....K 6
Mistek, 4,187.....E 11
Mistow .....F 10
Miszyniec .....H 7
Mixstadt, 1,425.....E 9
Mlawa, 10,387.....G 7
Mlinov .....L 10
Mocker .....E 7
Modliborzyce .....I 10
Mogilno, 3,227.....D 8
Mokobody .....I 8
Mokrani .....K 9
Molodechno .....M 6
Monasterzyska,
4,400 .....L 12
Mordy .....I 8
Mosciska, 4,326.....J 11
Mosor, 11,089.....K 10
Motchin .....L 9
Motol .....L 8
Mrotschen, 2,022.....D 7
Mstow .....F 10
Nako .....D 8
Nadworna .....K 12
Nelsuchoishi .....K 9
Nemirov .....J 8
Nesvij, 8,658.....M 7
Neu Sandec, 8,744.G 11
Neusoll, 7,485.....F 11
Neustadt, 19,244.....C 8
Neustadt, 5,924.....E 6
Neustadt .....D 8
Newmarkt, 5,878...G 11
Niechanow .....D 8
Niedenburg .....G 7
Niepolomice, 4,131.G 11
Neisuchoishi .....K 9
Neiszawa .....E 8
Nikolai .....E 11
Nizniow, 4,487.....L 12
Novo Georgievsk....G 8
Novogorod, 26,972...I 7
Novogrudok, 12,715..L 7
Novo Minsk .....H 8
Novosiolki .....M 8
Nowomiasto .....G 9
Nur .....I 8
Nusielsk .....G 8
Obornik, 3,056.....C 8
Olesnica .....H 10
Olkusz .....F 10
Olschanka .....I 7
Oltasev .....G 9
Oltush .....K 9
Opalenitza, 2,607....C 8
Opalin .....J 9
Opatow, 6,000.....H 10
Opoczno .....G 9
Orlekovo .....J 9
Orlia .....L 7
Osiek .....H 10
Osnik .....N 9
Ossowiec .....I 7
Ostritz .....E 6
Ostrog .....N 10
Ostrolenka, 6,438....H 7
Ostrov .....I 8
Ostrov .....M 8
Ostrova, 10,328.....D 9
Ostrow, 5,333.....I 9
Ostrowiec, 5,480....H 10
Ostrowo, 10,328.....D 8
Ottynia, 4,117.....K 12
Ozarew .....H 10
Ozorkow, 10,152.....F 9
Pabianice, 38,982....F 9
Pacanow .....H 10
Parczow, 5,594.....I 9
Petrokow, 44,700
Perchinsko, 5,243 ..K 12
Piaska .....K 7
Piaski .....I 10
Piatek .....F 9
Pilica, 4,982.....F 10
Pilony .....K 6
Pilwiszki .....J 6
Pinczow, 6,829.....G 10
Pinne, 2,595.....B 8
Pinsk, 27,000.....J 6
Piotrkow, 44,700.....F 9
Pischen, 6,038.....D 9
Piwniczna, 3,343....G 11
Plawno .....F 10
Pleschen, 6,038.....D 9
Pless .....F 11
Plock, 35,190.....F 8
Plonitza .....M 9
Plosk .....K 8
Ploskino .....M 8
Plotnitsa .....M 8
Pniow, 4,308.....K 12
Podgorz, 3,000.....E 8
Podhayce, 5,646....L 11
Podkamien, 3,080...L 11
Podwalocziska, 3,757..L 11
Pogost .....N 8
Polhatie .....M 8
Polonka .....L 7
Popow .....E 10
Poriek .....K 10
Posen, 156,691.....C 8
Praga, 4,000.....H 8
Praska .....E 10
Probuzna, 2,676....L 12
Proszowice .....G 10
Pr. Stargard, 23,792.E 7
Prud .....M 7
Prushani, 8,025.....K 8
Przasnysz, 8,426....G 8
Przedborz, 5,907....F 10
Przemysl, 54,078....I 11
Przeworsk, 29,701...I 10
Przorosl .....I 7
Przylyk .....G 9
Przyrow .....F 10
Przysucha .....G 9
Pulawy .....I 9
Pultusk, 9,224.....H 8
Punitz .....C 9
Putzig .....E 6
Pyzdry .....D 8
Radivonishki .....L 7
Radom, 50,730.....H 9
Radomsk, 3,700.....F 10
Radomsyl, 3,333....L 10
Radoszyce .....G 10
Radshilovitz .....M 8
Radzicik .....E 8
Radzlejewo .....E 8
Radzivilov .....L 10
Radzyn, 4,351.....I 9
Rafalovka .....L 9
Raigrod .....I 7
Rakov .....N 6
Rakwitz .....B 8
Ratno .....K 9
Rawa, 6,102.....G 9
Rawa-Ruska, 5,863..J 10
Rawitz, 12,360.....C 9
Reisen, 1,226.....C 9
Rimenaw .....H 11
Rixhoft .....E 6
Rogasen, 5,020.....C 8
Rokietnice .....C 8
Ropczyce, 3,723.....H 11
Rosenberg, 6,879....E 10
Roschau .....H 8
Rossosz .....J 9
Rovno .....N 10
Rozdol, 4,380.....K 11
Rozprza .....F 9
Rozwadow, 2,614....I 10
Rud .....E 10
Ruda .....K 9
Rudnik, 3,001.....I 10
Rychwal .....E 9
Ryki .....I 9
Rymanow .....H 11
Rypin .....F 8
Rzeszow, 11,953.....I 11
Sadowa, 5,335.....J 11
Samary .....K 9
Samotschin, 2,079...D 8
Sambor, 8,313.....J 11
Samter, 4,887.....C 8
Sanok, 5,559.....I 11
Sandomierz .....H 10
Santomysl, 1,317....D 8
Sarny .....N 9
Sawin .....J 10
Saybusch, 4,437....F 11
Sbutchin .....I 8
Schmiegel, 3,812....C 9
Schonsee .....E 7
Schrimm, 5,803.....D 9
Schroda, 5,223.....D 8
Schubin, 3,113.....D 8
Schulitz, 2,441.....E 8
Schwersenz, 3,157...D 8
Schwetz, 7,009.....E 7
Sdolbunow .....N 10
Secemin .....F 10
Seeburg, 2,894.....G 7
Seiny, 4,035.....J 7
Selets .....K 8
Selun .....H 8
Serotsk .....H 8
Serreie .....J 6
Shapki .....N 6
Shatsk, 7,881.....J 9
Shlatkova .....L 10
Shliantsi .....N 6
Siedlce, 34,072.....I 8
Sinlarka .....M 8
Sieniawa .....I 11
Siennica .....H 9
Sieradz, 7,267.....E 9
Sierpc, 6,266.....F 8
Simno, 3,196 .....J 6
Skala .....M 12
Skalat, 5,889 .....L 11
Skempe .....F 8
Skiernievice, 6,625..G 9
Skole, 2,684 .....J 12
Skolsk .....E 8
Slakow .....F 10
Slawatice .....J 9
Slawisty .....E 9
Slesin .....E 8
Slobodarumy .....K 12
Slonim, 23,064.....L 8
Slotorija .....I 7
Smiatyn, 10,519.....L 12
Snov .....M 7
Sobkov .....G 10
Soblau .....G 7
Sochaczew, 7,022....G 9
Sokal, 6,175.....K 10
Sokolka, 5,695.....J 7
Sokolow, 7,151.....I 8
Sokolow, 4,629....H 10
Sokul, 6,175.....I 10
Soldau .....G 7
Solec .....H 9
Soroki, 25,523.....N 6
Sosnowice, 98,798..F 10
Stabin .....J 7
Stanislau, 35,000...K 12
Stanislawow .....H 8
Staszow, 8,618.....H 10
Staviski .....I 7
Stepan .....M 9
Stobychva .....L 9
Stoczek .....H 9
Stolbzi .....M 7
Stolin .....N 9
Stomniki .....G 10
Stopnica .....G 10
Stradetch .....J 9
Stralkowo .....E 8
Strasburg, 6,731.....F 7
Strelno, 4,375.....E 8
Strigor .....K 8
Stryj, 16,515.....J 11
Strykow .....F 9
Sucha, 3,900.....F 11
Suletov .....F 9
Sutchevolia, 3,508...J 7
Surash, 5,187.....J 8
Suwalki, 31,600.....J 6
Szadek .....F 9
Szaki .....J 6
Szczebrzeszyn, 5,418.I 10
Szczuczyn .....I 7
Szkalomiers .....G 10
Szydlowiec .....G 10
Tarnobrzeg, 3,517..H 10
Tarnogora .....J 10
Tarnogrod, 5,401....I 10
Tarnopol, 35,200....L 11
Tarnow, 38,700.....H 11
Tarnowitz 11,282..E 10
Tchartorisk .....L 9
Tchietchanovietz ...J 8
Telechany .....L 8
Terespol .....J 9
Teschen, 10,787 - ...E 11
Thorn, 30,306.....E 8
Tirschtegel .....B 8
Tluste, 3,568.....L 12
Tomaszow, 7,148....J 10
Tomaszow .....G 9
Toporow, 4,074....K 10
Torchin .....K 10
Trembowla, 7,335...L 11
Tremessen, 4,842....D 8
Trzebnia .....F 10
Tuchel, 3,000.....D 7
Tuchla .....J 12
Turek, 7,438.....E 9
Turetz .....M 7
Turisk .....K 10
Turka, 5,131.....J 11
Tyczyn, 2,917.....I 11
Tkyocin, 5,303.....I 7
Tynnole .....N 9
Tysmienica, 7,654..K 12
Uchanie .....J 10
Ulina .....N 5
Unruhstadt .....B 8
Urzulin .....J 9
Usch, 2,466.....C 7
Ustilug .....K 10
Ustrzyki, 2,522.....I 11
Vandsburg, 1,869....D 7
Varkoritsi .....M 10
Verba .....L 10
Vilicka, 4,076.....N 6
Vilkovski, 5,662.....I 6
Vishna, 17,408.....I 7
Vishua .....K 9
Vladimir Volynsk,
8,185 .....K 10
Vloclavek, 20,135....F 8
Voltshin .....J 8
Wadowice, 5,374....F 11
Waliovka .....L 7
Warki .....H 9
WARSAW, 820,180..H 8
Warta, 4,884.....E 9
Wegrow, 7,950.....I 8
Weissenhohe .....D 7
Werchrata .....J 10
Widawa, 2,175.....E 9
Wieliczka, 6,037....G 11
Wielun, 5,675.....E 9
Wierzbnik .....H 10
Wigoda .....K 12
Wilhelmsbruck .....E 9
Wirballen .....J 6
Wisokie Letewski....J 8
Wisotsk .....M 9
Wisznicz .....G 11
Witkowo, 1,544.....D 8
Wloclavek, 37,000....F 8
Wlodawa .....J 9
Wloszczowa .....G 10
Wohyn .....I 9
Wolborz .....F 9
Wolbrom .....F 10
Wolkovisk .....K 8
Woloshin .....M 7
Worgrowitz, 5,261...D 8
Worovo .....L 9
Wreschen, 5,238....D 8
Wronke, 4,355....B 8
Wugritchi .....M 8
Yablonna .....G 8
Zable, 6,130.....K 12
Zablotow, 4,054....L 12
Zabrze, 10,640.....E 10
Zadvorie .....L 7
Zagorz, 2,259.....I 11
Zaklikow .....H 10
Zakopane, 3,033....G 11
Zakroczym .....G 8
Zalenze .....E 10
Zalesie .....J 9
Zalosce, 4,750.....L 12
Zambrova .....I 8
Zamosc, 9,235.....J 10
Zarki, 4,985.....F 10
Zarnow .....G 9
Zarnowice .....F 10
Zawichost .....H 10
Zbaraz, 8,109.....M 11
Zborow, 4,047.....L 11
Zbovno .....F 7
Zduni, 3,547.....D 9
Zelechow, 6,098....H 9
Zerkow, 1,784.....D 7
Zgierz, 15,962.....F 9
Zirke, 2,993.....B 8
Zloczew .....E 9
Zloczow, 7,015....K 11
Znin, 3,242.....D 8
Zolkiew, 7,143....K 11
Zombkowitz .....F 10
Zoltance, 3,331....K 11
Zolynia, 4,496.....I 10
Zuromin .....G 7
Zwolen, 6,911.....H 9
Zyrardow, 32,000....

DANZIG (FREE CITY)

Danzig, 140,563.....E 6
Hohenstein.....E 6
Neuteich, 2 639.....E 6
Praust.....D 6
Tiegenhof, 2,780.....E 6

INDEX OF LITHUANIA

LITHUANIA

TOWN POP. INDEX

Abeli .....J 5
Bardch .....I 6
Beisagoly .....J 5
Bikonti .....L 6
Birshe .....K 5
Braslav .....N 5
Dongelli .....N 5
Dorbiany .....H 5
Drusevitch .....N 5
Dsevenishki .....M 6
Dubinki .....L 5
Dukchty .....M 5
Eiragola .....I 5
Gontchary .....M 7
Gordona .....H 5
Gosha .....J 7
Grodno, 61,600.....J 7
Groshdi .....H 5
Heidkrug .....H 5
Ieve .....K 6
Ivie .....M 7
Jadsishki .....N 6
Janishki .....J 5
Janova .....K 6
Jedlina .....L 6
Jesiory .....K 7
Jodupa .....L 5
Jurburg .....I 6
Kalkunnen .....M 5
Kalven .....J 4
Keidani .....J 5
Kelmi .....I 5
Koblinik .....N 6
Korsakishki .....K 5
Koshedari .....K 6
Koshiniany .....M 5
Kosiany .....N 9
Kovno, 90,300.....K 6
Kroki .....J 5
Krome, 3,078.....K 6
Krotingen .....H 5
Kurtoviani .....I 5
Lebonary .....L 5
Liatskov .....I 4
Lida, 7,546.....L 7
Linkovo .....J 5
Lukniki .....I 5
Meretch, 2,800.....K 7
Meshkuzi .....J 5
Michalishki .....M 6
Moscheiki .....I 4
Mosty .....K 7
Nementchin .....L 6
New Alexandrovsk ..M 5
Okeniki .....K 6
Oknista .....L 5
Olita .....K 6
Orany .....K 6
Oshmiana .....M 6
Platel .....H 5
Podbrodshi .....L 6
Pojwiz .....I 6
Pokroi, 4,634.....J 5
Ponemunok .....L 5
Poneviej .....K 5
Portetchi, 5,901.....K 7
Postavy .....N 6
Posvol .....K 5
Preny .....K 6
Proknis .....H 5
Publevka .....J 5
Puni .....K 6
Radsivonishki .....L 7
Radun .....K 7
Rogov .....K 5
Rossieny, 1,630.....J 5
Rukoini .....L 6
Rumshishki .....K 6
Russ .....H 5
Sagory .....J 4
Salanty .....H 5
Salaty .....K 5
Scavshedshika .....L 5
Schekshi .....H 5
Schirvinty .....K 6
Schveksni .....H 5
Schwarzort .....H 5
Shadov, 4,063.....J 5
Shavli, 31,300.....J 5
Shileli .....I 5
Shirmuni .....L 6
Siady .....I 4
Skidel .....K 7
VILNA, 214,600.....L 6
Smorgoni .....M 6
Soletshniki .....M 6
Weleiskaya .....L 6
Widzi, 6,052.....M 5
Wilki .....J 5
Worni .....I 5
Woronovo .....L 6
Zishmory .....K 6

MEMEL

Bajohren.....G 5
Heidkrug.....H 5
Memel, 19,204.....G 5
Prokuls.....G 5
Russ.....G 5
Schwarzort.....H 5
Vitte.....G 5

INDEX OF LATVIA

LATVIA

TOWN POP. INDEX

Aahof .....M 3
Adzel .....M 3
Amboten .....H 4
Angern .....J 4
Annen .....J 4
Antonopol .....M 4
Autz .....I 4
Baldon .....K 4
Baltinovskai .....N 4
Bausk, 7,085.....K 4
Bekhof .....I 4
Bolovsk .....N 3
Dohlen .....J 4
Dondangen .....I 3
Dunamunde Fort ..K 4
Dvinsk .....M 5
Eckau .....K 4
Elley .....J 4
Engelhardshof .....K 2
Erlaa .....L 4
Felixberg .....H 4
Frauenburg .....I 4
Frederickshof .....L 3
Friederichstadt,
6,806 .....K 4
Gipken .....I 3
Glasmansk .....L 4
Goldingen, 9,192....H 4
Gramsden .....H 4
Grobin .....H 4
Gronzhof .....J 4
Hasau .....H 4
Hasenpoth, 4,083....H 4
Illuxt .....M 5
Irmelau .....J 4
Jacobstadt, 6091....M 4
Kalken .....I 3
Kokenhusen .....L 4
Kolken .....I 3
Korsovka .....N 4
Kreslavka .....N 5
Kreuzburg, 1,228....L 4
Kurbis .....K 3
Labbraggen .....H 1
Laudon .....M 4
Lemburg .....K 4
Lemsal .....K 3
Lennewaden .....K 4
Libau, 90,744.....H 4
Lievenbersen .....J 4
Lips .....M 3
Livenhof .....M 4
Low, Bartau.....H 4
Lubahn .....M 4
Lutchin .....O 4
Margraven .....J 3
Marienburg, 2,000...M 3
Mentzen .....M 3
Mitau, 46,860.....J 4
Muhlgraben .....K 4
Neuenburg .....I 4
Neuermuhlen .....K 4
Neuhausen .....N 3
Ogger .....K 4
Oschenekon .....I 4
Osievovka .....M 4
Ovishken .....H 3
Pernigel .....K 3
Pilten, 1,496.....H 3
Polangen, 1,414.....H 5
Prinzenhof .....H 4
Reshitsa .....N 4
RIGA, 569,200.....K 4
Roop .....K 3
Roperwalen .....I 3
Rujen .....L 3
Rutza .....H 5
St. Olaf.....J 4
Salis .....K 3
Schlock .....J 4
Schonberg .....K 4
Schrunden .....I 4
Schwanenburg .....M 3
Sennen .....M 3
Serben .....L 4
Sesswegen .....M 4
Shkud .....H 4
Stakeln .....L 3
Stens Ort.....H 4
Sunzel .....K 4
Talsen .....I 3
Tirsen .....M 4
Tukum, 37,100.....J 4
Ugalen .....I 3
Up Bartau.....H 4
Walhof .....K 4
Walk, 4,484.....M 3
Wellan .....M 4
Wensau .....H 4
Werro, 2,927.....M 3
Windau, 6,602.....H 3
Welmar, 2,575.....L 3
Wonden .....L 3
Zabeln .....I 1

INDEX OF ESTHONIA

ESTHONIA

TOWN POP. INDEX

Alexandrovski .....N 3
Ansekull .....I 3
Arensburg, 3,568.....I 2
Balticport .....K 1
Dager Ort.....I 2
Dorpat, 60,000.....M 2
Fellin, 5,352.....L 2
Hallir .....K 2
Hallist .....L 2
Hapsal .....J 2
Honga .....J 2
Jama .....I 3
Jeddefer .....K 2
Jewe .....N 1
Kahal .....L 1
Kavmel .....I 2
Keinis .....I 2
Kergel .....I 2
Kerteh .....I 2
Kirrefer .....J 2
Kreuz .....J 1
Kuchs .....K 1
Kunafer .....K 2
Kunda .....M 1
Lagafer .....M 2
Leal .....J 2
Loksa .....L 1
Manela .....L 1
Menspe .....I 2
Mohn .....J 2
Moiselkull .....L 3
Namat .....N 2
Narva, 35,000.....N 1
Nissi .....J 2
Ober Pahlen.....M 2
Oesel .....I 2
Orrenhof .....K 3
Palmer Ort.....I 2
Pattico .....K 1
Pedrus .....M 1
Peida .....I 2
Pernau, 23,000.....K 2
Rappin .....N 2
REVAL, 160,000.....K 1
Saara .....L 2
St. Annen.....L 2
Serel .....I 3
Serro .....I 2
Swalfer Ort.....I 3
Taps .....L 1
Terma .....M 2
Testama .....J 2
Uddern .....M 2
Weiland .....J 2
Weissenstein, 2,039..L 2
Werder .....J 2
Werpel .....J 2
Wesenberg, 3,719....M 1

INDEX OF HUNGARY

HUNGARY

TOWN POP. INDEX

Abad .....D 13
Abony .....D 12
Acs .....D 10
Albertalrsa .....D 12
Algyo, 2,911 .....E 13
Alpar .....E 13
Arokszallas, 11,189.D 12
Aszod .....D 12
Bacs Almas, 8,558..E 12
Bacs Topolya, 10,816 .....F 12
Baja, 19,485 .....E 13
Balassa Gyarmat, 7,738 .....C 12
Balmaz Ujvaros, 10,262 .....D 14
Banhida .....D 11
Barand .....D 14
Barcs .....E 10
Bataszek, 8,153 ...E 11
Battonya, 12,018 ..E 13
Bekes, 25,087 .....E 14
Bekes (Csaba), 42,599 .....E 14
Berettyo, 6,900 ....D 14
Bieske, 6,035.....D 11
Biklti Borsod .....E 12
Boba .....D 10
Bonyhad .....E 11
Bozormeny .....D 14
Bruck, 5,788.....C 9
Buda .....D 11

BUDAPEST.
900,000 .....D 11
Buda Szent Mihlay, 7,000 .....D 14
Byta .....E 11
Csakvaro .....D 11
Csenger .....D 15
Csongrad, 21,000...E 13
Csorna, 6,000 .....D 10
Csorvas .....E 13
Csurgo .....E 10
Czeczc Fulop .....E 11
Czegled, 33,000.....D 12
Darda .....F 11
Debreczen, 92,729..D 14
Derecske .....D 14
Devavanya, 12,000 .....D 13
Dieske .....D 11
Dobrokoz .....E 11
Dombovar .....E 11
Domsod .....D 12
Dorogh .....D 14
Dorosma, 12,000....E 13
Duna Foldvar, 12,364 .....E 11
Duna Pataj, 6,000..E 11
Ebenfurth, 2,400....E 9
Ecsed .....C 15
Emod .....D 13
Encrod, 11,000.....E 13
Ercsen, 6,000.....D 11
Erd .....D 12
Erdod .....D 15
Erlau (Eger), 22,427 .....D 13
Esztergorn, 78,000..D 11
Esztergorn (Gran), 78,000..D 11
Faisz .....E 12
Fegyvernek .....D 13
Feier Gyarmat ....D 13
Felegyhaza, 34,000..E 13
Funfkirchen (Pecs), 35,449 .....E 11
Furstenfeld, 4,261...J 12
Fuzes Aban.....D 13
Godello .....D 12
Gonez .....C 14
Gran (Estergom)...D 11
Guns, 7,000.....D 9
Gurohono .....D 9
Gussing .....E 10
Gyoma, 10,867 .....E 13
Gyongyos, 18,194...D 13
Gyula, 19,991 .....E 14
Hadhaz .....D 14
Halduk Bozormeny, 21,000 .....D 14
Haiduk Dorog, 8,720 .....D 14
Haiduk Nanas, 14,457 .....D 14
Haiduk Szoboszlo, 14,728 .....D 14
Halas, 17,136.....E 12
Hatvan, 6,979 ....D 12
Heves, 7,271.....D 13
Hodmezo Vasarhely 62,883 .....E 13
Hogyesz .....E 11
Iszak .....E 12
Jankovacz. 9 000 ...E 13
Jasz Apathi, 10,401.D 13
Jasz Bereny, 24,000 .....D 12
Jaszfenyszaru .....D 12
Jasz Ladany, 8,149. .....D 13
Kaal .....D 13
Kaba .....D 14
Kalocsa, 18,176 ....E 12
Kaposvar, 12,554...E 10
Kapuvar, 6,000....D 10
Karad .....E 10
Karczag, 18,197....D 14
Kecskemet, 67,000..E 12
Kemecse .....C 14
Kenderes .....D 13
Keszthely, 6,795.....E 10
Kis Czell .....D 13
Kis Kore .....D 13
Kis Koros, 7,878...E 12
Kis Telek, 7,459....E 12
Kis Terenc .....C 12
Kis Ujszallas, 12,527 .....D 13
Kis Varda, 6,485...C 15
Komadi .....E 14
Kormond, 5,334.....D 9
Kula, 8,480.....F 12
Kun Hegyes, 9,485.D 13
Kun Szent Martony, 12,554 .....E 13
Kun Szent Miklas, 8,239 .....E 12
Laczhaza .....D 12
Lajos Mizse, 7,561..D 12
Madarasz .....D 13
Magocs .....E 11
Majsa, 12,221 .....E 12
Mako, 23,722.....E 13
Mate Szalka .....C 15
Mezo Bereny, 12,469 .....E 13
Mezohegyes, 5,379..E 13
Mezo Keresztes ....D 14
Mezo Koresd, 12,764 .....D 13
Mezo Tur. 23,756..D 13
Mindszent, 12,033 ..E 13
Miskolcz, 51,459....C 13
Mohacs, 14,403.....F 11
Moksolad .....E 10
Monor, 7,027.....D 12
Moor, 9,309.....D 11
Moson .....D 10
Nadasd .....C 13
Nadudvar .....D 14
Nagy Atad .....E 10
Nagy Dorog .....E 11
Nagy Kallo, 5,632..D 15
Nagy Kanisza (Gross-Kirchen), 20,619 .E 10
Nagy Karos, 24,584.D 12
Nagy Kata, 6,028..D 12
Nagy Leta.....D 14
Nagy Somkut.....D 16
Nagy Sziget.....D 16
Nanas .....D 14
Neusatz, 24,777.....F 12
Nyir Bator, 5,061..D 15
Nyir Egyhaza, 38,085 .....D 14
Nylbator .....D 15
O'Becse, 16,965 ....F 13
O'Kanizsa, 15,495..E 13
Odenburg, 33,478....D 9
Oroshaza, 19,990...E 13
Ozd .....C 13
Ozora .....E 11
Paks .....F 11
Palanka, 12,300....F 12
Papa, 14,621.....D 10
Paszhto, 5,111 ....D 12
Pecs, 40,892.....E 11
Pecska, 16,097.....E 13
Pedzel .....D 12
Polgar, 9,390.....D 14
Puspock Ladany, 9,824 .....D 14
Raab (Gyor), 22,900 .....D 10
Racs-Keve, 5,861...D 12
Radkersburg, 2,980..E 9
Raho .....C 17
Rakantaz .....C 12
Sagh .....E 11
Salhogard .....E 11
Salgo-Tarjan, 8,480 .....C 12
Sarkad, 8,244.....E 14
Sarcspatak, 6,350 ..C 14
Sarvar .....D 9
Siklos .....F 11
Sinontornya .....E 11
Solt, 6,502.....E 12
Soprony, 33,478.....D 9 (Odenburg)
Soroksar, 12,143....D 12
S. Endre .....D 12
Stein Am Anger, (Szombathely), 16,133 .....D 9
Stublweissenburg, (Szekes-Fejervar), 27,548 .....D 12
Sukosd .....E 11
Sumegh, 5.384 .....E 10
Szabadka, 82,122...E 12
Szallas, 7,161.....E 12
Szantova .....E 11
Szany .....D 10
Szarvos, 24,393.....E 13
Szecseny .....C 12
Szegedin, 118,991 ..E 13
Szekszard, 14,325...E 11
Szent Anna, 10,040.E 14
Szentes, 31,308.....E 13
Szent Peter .....C 13
Szerence .....C 14
Szigetvar, 5,078 ....F 10
Szikszo .....C 13
Szoboszlo .....D 14
Szolnok, 20,748.....D 13
Szoregh .....E 13
Taplo Szela .....D 12
Tapolcza, 5,835 ....E 10
Tarczal .....C 14
Tisza Fured, 8,025..D 14
Tisza Polgar .....D 14
Tokay, 4,815.....C 14
Tolcsva .....C 14
Tolna, 7,954.....E 11
Torok Szent Miklos, 18,772 .....D 13
Totus, 6,925.....D 11
Tura .....D 12
Tur Kevle, 13,092 .D 13
Tuzes Abony .....D 13
Ujfcherto .....D 14
Ulle .....D 12
Uj Verbasz .....F 12
Ung. Altenburg....D 10
Veszprim, 12,665...D 10
Valoh .....E 15
Vamos Gyork .....D 13
Var Palota, 5,161..D 11
Vasarhely (Hodmezo), 60,833 .....E 13
Vasvar .....D 9
Waltzen, 14,450....D 12
Zafa Egerszeg .....F 9
Zalad Egenszeg, 7,811 .....E 9
Zanany .....E 10
Zibo .....D 16
Zilagy .....D 16
Zilah, 6,474 .....D 15

INDEX OF AUSTRIA

AUSTRIA

TOWN POP. INDEX

Admont .....D 7
Althofen .....E 7
Amstetten, 2,598....C 7
Andari .....C 6
Andorf .....C 6
Anton .....D 3
Argen .....C 6
Arnoldstein .....E 6
Aspang, 2,634.....D 9
Atzgersdorf, 5,813...C 9
Ausse .....D 6
Baden, 7,673.....D 9
Bad Gastein .....D 6
Bischofshofen .....D 6
Bleiberg, 3,594.....E 6
Bludenz, 3,265.....D 2
Braunau, 3,624.....C 6
Bregenz, 6,739.....D 2
Bruck, 4,570.....D 8
Bruck, 5,788.....C 9
Brum .....C 9
Cumpoldskirch .....C 9
Dalaas .....D 2
Donaufeld, 10,507...C 9
Dornbirn, 10,678 ....C 2
Ebenfurth, 2,396....D 9
Ebensee, 5,860.....D 6
Eberstein, 2,168....E 7
Eccenburg, 2,320....C 8
Eferding, 2,079 .....C 6
Eggenburg .....C 8
Eisenerz, 5,740 .....D 7
Enns, 4,674.....C 7
Feldkirch, 3,811....D 2
Feldkirchen, 4,375...E 7
Feldsberg .....C 9
Freistadt, 3,051.....C 7
Friesach .....E 7
Florisdorf, 6,123....C 9
Furstenfeld, 4,261..E 9
Gaisbach .....C 7
Gaming .....D 8
Gleisdorf, 2,043.....D 8
Gloggnitz, 4,515.....D 8
Gmund, 2,292.....E 6
Gmunden, 1,750.....D 6
Goisern, ...D 6
Golling .....D 6
Gossensass .....E 4
Gozis .....D 2
Gratz, 157,000.....E 8
Gr. Bamming, 2,502.D 7
Grein .....C 7
Gries, 3,200.....D 4
Grles, 3,213.....D 5
Gross Jedlersdorf, 7,884 .....C 9
Gr. Schwechat .....C 9
Guns, 7,076.....D 9
Gussing .....D 9
Haag, 3,880.....C 7
Haiminge .....D 3
Hainburg, 5,075.....C 9
Hainfeld .....D 8
Hall, 5,763.....D 4
Hallein, 3,945.....D 6
Hamfeld .....C 8
Hartberg, 2,060.....D 8
Haslach, 2,158.....C 7
Hieflau .....D 7
Hohenberg .....D 8
Hohenems, 4,972 ...D 2
Holzgau .....D 3
Hopfgarten .....D 5
Horn, 2,576 .....C 8
Huttenberg, 2,593...E 7
Imst, 2,396.....D 3
Innsbruck, 57,000...D 4
Ips, 4,500.....C 8
Ischl .....D 6
Jenbach .....D 4
Judenburg, 4,642....D 7
Kematen .....D 4
Klagenfurth, 16,756..E 7
Klosterneuburg, 8,988 .....C 9
Kornenberg, 7,271...C 9
Knittelfeld, 5,785...D 7
Krems, 10,584.....C 8
Kremsmunster, 3,131.C 6
Kriegiach, 3,206....D 8
Krimml .....D 5
Krumbach, 2,211....D 9
Kufstein, 3,767.....D 5
Laa, 3,148.....C 9
Landeck .....D 2
Langenwang, 3,168..D 8
Leibnitz, 6,200.....E 8
Lend .....D 6
Leobersdorf .....D 9
Leoben, 6,500.....D 8
Lienz, 3,603.....E 5
Lietzen .....D 7
Lilienfeld, 2,577....D 8
Linz, 71,000.....C 7
Litschau .....C 8
Mairhofen .....D 4
Marchegg, 7,828.....C 9
Marchtrenka, 2,022..C 7
Maria Saal, 2,063..E 7
Maria Zell, 1,263..D 8
Mauterndorf, 2,264.D 5
Michldorf, 2,887....D 7
Mistelbach, 3,374....C 9
Mooling, 11,120.....C 9
Murau .....D 7
Mussdorf .....C 9
Murzteg, 2,310.....D 8
Murzzuschlag, 3,800.D 8
Neuberg, 3,000.....D 8
Neuberg .....C 9
Neukirchen, 8,795..D 9
Neuhaus .....E 9
Neumarkt, 2,742. ...C 6
Neunkirchen .....D 9
Ober Hollabrunn, 3,333 .....C 9
Obet Woltz.....D 7
Odenburg, 33,478....D 9
Ottensheim, 2,445...C 7
Paternion, 3,924....E 6
Patsch .....D 4
Pinkafeld .....D 9
Poisdorf, 2,720.....C 9
Raabs, 22,795 .....C 8
Radkersburg, 2,593..E 9
Ragstadt .....D 6
Rapotten .....C 7
Reutte .....D 3
Ried, 4,517. .....D 3
Rottenmann, 8,992..D 7
Ruttenberg .....D 4
Saalfelden, 2,919....D 5
Sachsenburg .....E 6
Salzburg .....D 5
Scharding, 3,717....C 6
Scharnitz .....D 4
Schleiflin .....D 7
Schrems, 2,250.....D 8
Schwarzau .....C 8
Schwannenstadt ....C 8
Schwaz .....D 4
Schwechat .....C 9
Seitenstelten .....C 7
Selzthal .....D 7
Sitz .....D 4
S. Johann .....D 5
Solden .....D 3
Spitz .....C 8
Sputal, 2,206.....E 6
Stadlau .....C 9
St. Anton .....D 3
Steinach .....D 4
Steinach .....D 7
Steinport .....D 6
Steinz .....E 8
Sterzing, 1,612.....E 4
Steyr, 21,499.....D 7
St. Gothard.....E 9
St. Johann.....D 5
St. Michael, 5,105..D 8
Stockesaw 65,000...C 9
St Polten, 11,000....C 8
Strassburg .....E 7
St. Valentin, 5,226 .....C 7
Suchenthal, 2,421....C 8
S. Veit, 3,971.....E 7
Taufkirchen, 2,115..C 6
Telfs, 2,694.....D 4
Trenz .....E 5
Tullin, 2,782 .....C 9
Unzmarkt .....D 7
Urfala, 6,500.....C 7
Veslau .....D 9
VIENNA, 2,150 000.C 9
Villach, 6,765.....E 6
Voitsberg, 3,343.....E 8
Vorarlberg .....D 2
Vorau, 7,900.....D 8
Vordernberg, 3,111..D 7
Wagram .....C 9
Waidhofe .....C 8
Waldofen, 2,177.....D 7
Wartberg, 2,429.....C 7
Weger .....D 7
Weitz, 10,118 .....D 8
Wels, 10,118.....C 6
Werfen .....D 6
Weyer .....D 7
Wies .....E 8
Wiener Neustadt, 30,000 .....D 9
Wiessenbach, 21,613.D 7
Wildom .....E 8
Wirl .....D 3
Wolfsberg, 4,256....E 7
Ybbs .....D 3
Zams .....D 3
Zell, 7,633.....D 4
Zirl .....D 4
Zwettel, 3,123.....C 8

INDEX OF UKRAINE

UKRAINE

PLACE POP. INDEX

Adjalika.....F 5
Akhtyrka, 32,000.....F 6
Alexandria, 14,142....F 5
Alexandrovsk, 40,807.F 6
Alexlevka.....F 6
Ananlef, 16,870.....F 5
Aslavlansk .....F 6
Bachmul, 30,585.....F 6
Balairk.....F 5
Balta, 24,630.....F 5
Bar, 13,434.....F 4
Barbarovka.....F 5
Baromlia.....F 6
Barvinkina.....F 6
Baturin, 3,580.....E 5
Belaja Zerkow,120,700F 5
Belmianska.....F 6
Berditchef, 79,151....F 5
Beresna, 11,086.....E 5
Berez of Balka.....F 5
Berezovka, 2,875.....F 5
Bielgorod.....E 6
Bielolutskaia.....F 6
Bielopoli, 12,878.....F 5
Bielovodsk, 7,990.....F 6
Birsula.....F 5
Bobrinetz, 14,640.....F 5
Bogdanovka.....F 6
Bogodrikof, 11,525...F 6
Bogolavientshol,6,970.F 5
Boguslaf, 9,090.....F 5
Borisovka, 16,288.....E 6
Borsna, 12,620.....E 5
Bratzlaf, 10,087.....F 5
Brobinskaja.....F 5
Brovari.....F 5
Chmelnik, 12,228.....F 4
Christinovka.....F 5
Churovichi, 4,092.....E 5
Constantinovka.....F 6
Dalnik .....F 5
De Baltzewo .....F 6
Diakonovo.....E 6
Diechi.....E 5
Dmitrief, 4,662.....E 6
Dobrianka, 9,368 .....E 5
Dolinskaja .....F 5
Ekaterinoslaf, 220,100.F 6
Elenovka..... F 6
Elizabetgrad, 75,800..F 5
Fatej, 6,011.....E 6
Faustova.....F 5
Gadiatz, 10,278 .....F 5
Gaisin, 9,696.....F 5
Glinsk, 4,575 .....F 5
Glutchof, 16,969.....E 5
Gordova.....F 5
Gorodnia, 4,240.....E 5
Gradlshsk, 10,586.....F 5
Gralvoron, 5,686.....E 6
Grashevka.....F 5
Grishino.....F 6
Gubiniki.....F 5
Gullaipol.....F 6
Harzysskaja.....F 6
Huslatyn.....F 4
Ilinskoi .....F 5
Ivankof.....F 5
Ivanovka.....F 5
Ivanovka.....F 6
Ivanovka.....F 5
Ivanovskoi.....F 5
Izium, 21,533.....F 6
Jagorlik.....F 4
Jagotin.....F 5
Jampol, 5,744.....F 4
Jarosovka.....F 5
Javorovo .....F 4
Jitomir, 96,800.....F 5
Jusowo.....F 6
Kalinovka, 3,277.....F 5
Kaminietz, 39,113.....F 4
Kantseropol .....F 6
Karan.....F 5
Kasjatin.....F 5
Kharkof, 258,360...F 6
Kherson, 98,540.....F 5
Khorol 6,681 .....F 5
Khotmijsk .....E 6
KIEF, 610,190.....F 5
Klimof, 6,605.....E 5
Klintzy, 12,010.....E 5
Kobyliaki, 15,421.....F 5
Kodnia.....F 5
Konotop, 19,700 .....E 5
Konstantinograd,8,320F 6
Korabutof..... F 5
Korolevetz, 13,208....E 5
Korop, 5,468.....E 5
Korotcha, 9,725.....E 6
Korsun, 5,621.....F 5
Koseletz, 5,078.....E 5
Krasnokutsk, 6,087...F 5
Krementchug, 98,895.F 7
Krivoirog, 10,600.....F 5
Kuplanks, 7,860.....F 6
Kursk, 89,800.....E 6
Lasovaia .....F 6
Lebedin, 16,419.....F 5
Leitchef, 7,327.....F 5
Lgof, 4,511 .....E 6
Lipovetz, 6,068..... F 4
Litin, 10,115 .....F 4
Litnevtsi.....F 4
Ludvipol.....F 4
Lokhvitaz, 10,409.....F 5
Lubny, 10,569.....F 6
Lubotin.....F 6
Lugansk, 55,528.....E 5
Luginy.....F 4
Luzhki, 5,701.....E 5
Machnovka, 4,000.....F 5
Mangush.....F 6
Marino.....E 6
Mariupol, 52,770.....F 6
Merefa.....F 6
Mglin, 8,412 .....E 5
Michallovka, 3,309....F 6
Mirgorod, 12,352.....F 5
Miropol .....F 5
Miropolie, 10,754 .....E 6
Mogilno.....F 5
Mohilef, 32,604..... F 4
Nedrigailof, 7,190.....F 5
Nejin, 32,108.....E 5
Nesolon.....F 5
Nikolaief, 106,279....F 5
Nikolaievka, 17,970...F 6
Nikolskaia .....F 6
Nikopol, 10,000.....F 5
Novgorod Seversk, 9,270.....E 5
Novgrad Volynsk 14,305.....F 5
Novo Georgievsk.....F 5
Novomirgorod, 8,740..F 5
Novo Moskovsk,19,106F5
Novo Oskol, 2,837 ....E 6
Novo Praga.....F 5
Novosibkof, 15,156...E 5
Novospasovka.....F 6
Novo Uschitza, 4,783..F 4
Obodovka.....F 5
Oboian, 9,750.....E 6
Odessa, 631,040.....F 5
Olgopol .....F 4
Olgopol, 8,200.....F 5
Oliviopol, 6,890.....F 5
Orekhof, 5,600 .....F 6
Osnik.....E 4
Ostanino .....E 6
Oster, 5,430.....F 5
Otchakof, 8,032.....F 5
Ovidiopol, 5,776.....F 5
Ovrutsh, 6,770.....E 5
Pavlograd, 41,160....F 5
Pavolotch.....F 5
Pereiaslaf, 14,750.....F 5
Petrovskoi.....F 6
Piriatin, 6,356.....F 5
Pleskovskaia.....F 5
Poltava, 82,100.....F 5
Ponury.....E 6
Popasnaja.....F 6
Potchekina.....E 5
Potchep.....F 5
Priluki, 31,153..... F 5
Proskurof, 40,611.....F 4
Putivl, 11,791.....E 5
Radkovka.....F 6
Radomysl, 11,200.....F 5
Rasdelnaja .....F 5
Riatchof.....E 5
Romankova.....F 5
Romny, 37,328.....F 5
Rylsk, 14,713 .....E 5
Samgorodok.....F 5
Satanof.....F 4
Scheptowka.....F 4
Schmerinka.....F 5
Semenovka .....F 5
Senepolki .....F 5
Senkava, 11,450.....F 6
Seredinabuda .....E 6
Shelfoi..... F 6
Sinelnikovo .....F 5
Sirovo..... F 5
Skorodnoi.....E 6
Skvira, 17,800.....F 5
Slavianoserbsk, 5,049.F 6
Slinka.....F 5
Smela.....F 5
Snamenka .....F 5
Sulgirevka.....F 5
Sosnitza, 7,160.....E 5
Spasovka..... F 5
Staroblelsk, 14,400 ....F6
Starodub, 24,841.....E 5
Starol Krementchug.F 6
Staro Konstantinof, 18,000.....F 4
Stilia.....F 6
Sudja..... E 6
Sumy, 50,391.....F 5
Suraj, 5,065.....E 5
Svenigorodka, 11,000..F 5
Svlatskii, 2,991.....E 5
Tarashtcha, 15,055....F 5
Tchemer.....E 5
Tcherkasy, 30,200.....F 5
Tcherkovo.....F 6
Tchernigof, 38,400....E 5
Tchernobil.....F 5
Tchuguief, 10,147.....F 6
Tchumaki.....F 5
Terny..... F 5
Tim, 5,147.....E 6
Timenskala.....F 6
Tiraspol, 29,323.....F 5
Torgovitza, 1,160.....F 5
Tripolie .....E 5
Troski.....F 5
Tultchin, 11,217.....F 5
Ulanof, 1,620.....F 5
Uman, 50,224.....F 5
Uschitza, 4,346.....F 4
Ustirovka.....F 5
Vaniovka.....F 6
Varkovitzi.....F 4
Vasilkof, 17,794.....F 5
Vellandovo.....F 5
Verkhodnieprovsk, 8,057.....F 5
Vinnitza, 47,841.....F 4
Voronok, 5,771.....E 5
Walki, 8,920.....F 6
Woltchansk, 6,023....F 6
Worms.....F 5
Woznesensk, 11,629...F 5
Yampol, 4,305.....F 4
Yanovka.....E 5
Yellonka, 3,709 .....E 5
Yerbovets, 2,036.....F 4
Zaslaf, 10,757.....F 4
Zenkof, 14,431.....F 6
Zlinka, 10,000.....E 5
Zmief, 6,235.....F 6
Zolotchef, 6,584 .....F 6
Zolotonosha, 9,552....F 5
Zwetkovo .....F 5

RUMANIA

RUMANIA

PLACE POP. INDEX

Adjidja....F 11
Adjud, 3,000....D 9
Aflatar....G 10
Akerman, 32,470....D 13
Akkadunlar....G 10
Alexandria, 12,308....G 8
Alfala....D 8
Al-Gyogy....E 6
Alibunar, 3,706....E 4
Almas....D 8
Alt Orsova....F 5
Alunez....F 9
Alvinez....E 6
Amarasti....F 7
Anina....E 5
Apa....C 6
Arad, 63,166....D 4
Aranyos-Medgyes....C 6
Areshti....F 7
Arsis....D 12
Asarlak....G 10
Ataki....B 10
At Serman....G 10
Azaplar....G 11
Babadagh, 10,000....F 11
Babeni....F 7
Bacheni....E 9
Bachmoto....C 11
Badrash....C 10
Baeramdede....G 11
Bahna....E 5
Balasfalva....D 6
Banal Komlos....E 4
Barot....D 8
Barta....E 11
Battyele-Vere-Patak....D 6
Bazias....F 4
Bahna....F 5
Bala....C 9
Bala de Arama....E 5
Baileshti....F 6
Baja, 540....F 6
Bakau, 13,118....D 9
Balachiu....F 7
Balaneshti....F 7
Balcheshti....F 6
Balsh....F 7
Baltchik, 4,272....G 11
Baltsishoara....E 6
Baludja....G 10
Banal Komlos....E 3
Banffy Hunyard....D 6
Bara....C 10
Barbashi....E 10
Barbatesti....F 6
Barbukuratsit....F 7
Barka....G 6
Barot....D 8
Barta....E 11
Barza....F 9
Bashkovu....F 7
Bateheshti....D 10
Battyele....D 5
Bazardjik, 9,545....G 10
Bechetul....G 6
Beibunar....G 10
Belenyes....D 5
Belitori....F 7
Bender....D 12
Beresina....D 12
Berhomet....B 7
Bethlen....C 7
Bereshti....D 10
Berka....E 9
Berlad, 25,867....D 10
Berzava....D 5
Bethlen....C 7
Bielitza....G 9
Bieltsi, 400....C 10

Bihar....C 5
Birseshti....E 9
Bistritz, 9,109....C 7
Bitsoki....E 9
Biulbiul....F 11
Bivolari....C 10
Blageshti....F 8
Blejesci....F 8
Blesseny....D 5
Blinsheni....C 11
Bobaitsa....F 8
Bobochi....E 9
Bogdaneshti....C 9
Bogsan....E 8
Bolbosu....F 6
Boldu....E 10
Bolgrad, 9,000....E 11
Boreczk....E 9
Borodina....D 12
Borosashti....D 10
Boros Jeno....D 4
Borsa....C 7
Bosaur....G 10
Boshor....G 8
Bosieni....D 9
Botosapi....C 9
Botuchani, 32,874....C 9
Brad....D 5
Braila, (Ibraila) 65,911....E 10
Bralnskev-vicki....C 10
Braneshti....E 8
Braneshti....F 9
Bratia....F 9
Bratka....D 5
Bratuskev....C 10
Brebinari....F 5
Brinsa....D 11
Britschany....B 9
Broos, 5,6 0....E 6
Buchecbe....C 9
Budesti....F 9
Bufta....F 8
Bughea....E 8
Buhalnitza....C 9
Buhushu....D 9
BUKHAREST, 308,987....F 9
Bukovetsu....F 6
Bukowina....C 9
Bulzeshti....F 6
Burkucheni....C 9
Bushten....E 8
Buttyin....C 5
Buzeu, 29,483....E 9
Cadaeshti....D 10
Calarasi, (or Kalarash) 8,125....F 10
Caminareshti....C 10
Campina....E 8
Carbuneshti....F 6
Catareu....E 9
Caxica....F 8
Cheratu....F 6
Chernavoda....F 11
Chioara....F 10
Chiokina....F 10
Chiomani....F 6
Chitila....F 9
Chiulnitza....F 10
Chotin, 30,429....B 9
Chuperchent....E 6
Chuperchent....G 5
Citate....F 6
Ciureshti....D 10
Clatishti....F 9
Constanta, (Kustendji) 27,662....F 11
Corabia....G 7
Cotsofeni....F 6
Crajova, 51,877....F 6
Crakeuani....C 9

Crushova....G 7
Csacsa....D 5
Csermo....D 4
Csik-Szent-Gyorgy....D 9
Csucsa....D 5
Czernowitz....B 9
Czudin, 2,311....B 8
Dabuleni....G 7
Daeni....F 11
Daitsa....F 9
Dalhaska....C 9
Damieneshti....D 10
Darabani....B 9
Deasa....G 5
Dees....C 6
Deva....E 5
Dermaneshti....D 9
Dimitreshti....F 7
Dinutz....B 9
Dobra....F 8
Dobreshti....F 8
Dobritch, (Bazardjik) 9,545....G 10
Dobroteshti....G 7
Doftana....E 8
Dokolina....D 10
Dolutaki....F 11
Domneshti....D 9
Domnitza....E 10
Dorohoi, 9,313....C 9
Dourlar....G 10
Draganeshti....F 7
Draganeshti....F 8
Dragashani....F 7
Dragutseni....E 10
Dranovatsu....F 7
Dudeshti....F 10
Dunavista....E 12
Duvan-Yuvasu....G 11
Edera....E 8
Ekrene....G 11
Elisabethstadt....D 7
Epureshti....F 8
Er Myhalyiva....C 5
Fakaeni....F 10
Faleshti....C 10
Faltchi....D 11
Faltsi....D 10
Fateshti....F 10
Faurol....E 10
Felso Banya....C 6
Felso Schipot....C 8
Fetesbti, 695....F 10
Fillashu....F 6
Fillipeshti de Tirgu..F 8
Fogaras, 5,861....K 8
Foksbany, 25,287....E 10
Folteshti....E 11
Foltichent, 15,029....C 9
Frasinetsi....F 7
Fratesti, 2,110....F 9
Frumushiea....C 9
Frumusitza....E 11
Fundu, 1,985....D 9
Fundulea....F 9
Furmanka....E 12
Furnikosh....E 8
Galesti....F 8
Gageshti....D 10
Gaicheni....D 10
Galatz, 72,512....E 11
Galbina....D 11
Gardeshti....F 8
Gardina....E 11
Gargaluk....G 11
Gattaja....E 4
Gerboutzi....D 11
Gerca....B 9
German Bogsan....E 5
Gherganl....F 8
Gherghisa....F 9
Gimes....D 8

Girlau....C 10
Giurgevo, 20,866....G 8
Godeanu....F 5
Goleshi....E 11
Goleshti....E 10
Goleshti....F 8
Golumbui....F 6
Goteshti-Tchonak....D 11
Gradeshti....D 12
Gradina....E 12
Gradishtea....F 8
Gratsla....F 8
Grechi....E 11
Gropeni....E 10
Grosswardein....C 5
Gura-Galbina....D11
Gurahumora, 3,502....C 8
Gura Hushi....D 11
Gura Padine....G 6
Gura-Roschia....D 12
Gura Teghi....E 9
Gyeres....D 6
Hadikfalva, 3,534....C 9
Hadzikeul....G 10
Haimanale....F 8
Halmi....C 6
Harzova....F 10
Hermannstadt, 21,468..E 6
Hertza....B 9
Hinova....F 5
Hirlau....C 9
Hirsa....E 9
Hirsova, 4,000....F 10
Hliboka, 3,831....B 9
Holda....C 8
Husch, (Hushi) 18,500..D 11
Hushi....D 11
Ibraila, (or Braila) 64,780....E 10
Iloi....C 10
Ionesti....F 8
Isakcha....E 11
Islash....G 7
Islacz....G 7
Ismail, 33,607....E 11
Itebe....E 4
Iveshti....E 10
Izvarna....F 5
Izvorele....F 5
Jagorlyk....C 11
Jampal, 5,744....B 10
Jarishev....B 10
Jarus....B 10
Jassy, 76,120....C 10
Jedintsy....B 10
Jegalia....F 10
Jinava....F 9
Joneshti....F 7
Jurilovka....F 11
Kabadim....F 11
Kabolta....C 10
Kaczurmare....B 9
Kadu Koi....G 10
Kagul, 6,096....E 11
Kainar....B 11
Kainardja....G 10
Kaiutsu....D 9
Kalafat, 5,400....G 5
Kalarash, 8,125....F 10
Kalibasu....E 6
Kalipetrova....F 10
Kalmeshto....E 7
Karakal, 10,915....F 7
Kara Orman....F 10
Karaorman....F 11
Karapeziu, 4,014....B 8
Karasches, 5,464....E 5
Karlsburg, 8,167....D 6
Karna....G 6
Kattabug....E 12
Kauplak....G 11
Kaushany....D 12

Kavarna....G 11
Kedzi-Vazarhely....E 9
Keregyhaza....D 4
Kerles....C 7
Kermateshi....F 6
Kersa....D 9
Ketros....C 10
Killa, 8,014....E 12
Kili Kadi....G 10
Kimpolung, 6,602....C 8
Kimpolung, 10,180....E 8
Kiralybanya....E 6
Kirtojani....F 8
Kishinev, 125,787....C 12
Kis Jeno....D 4
Klausenburg, 35,855 (Kolozyar)....D 6
Kocsard....D 6
Koltutsu....E 9
Kokoru....F 7
Koku....F 7
Kolintina....F 9
Koloneshti....D 10
Koloneshti....F 7
Kolozs, 3,993....D 6
Komana....F 9
Komarnika....E 8
Kongas....E 11
Korabia....G 7
Korbu....F 7
Korlatselu....F 5
Korond....D 8
Korzul....F 6
Kosla....E 7
Kosteskei....F 7
Kotegyan....D 4
Kotumba....D 9
Kotzman, 4,185....B 8
Kovan....C 10
Krajova....F 6
Kranova....F 10
Kransza-Zilah....C 6
Krasna....D 10
Krivina....F 5
Krivina....F 9
Kronstadt (Brasso) 36,646....E 9
Krulany....C 11
Krushova....G 7
Kuczurmale, 8,566....B 8
Kulm....D 11
Kurte de Arjesh....E 7
Kurtics....D 4
Kusgun....F 10
Kustendji, (Constanta) 26,628....F 11
Laceni....F 8
Lada....F 8
Lapushna....D 11
Largu....C 8
Leipzig....D 12
Leorda....C 9
Leova....D 11
Leul....F 6
Leurzeni....F 8
Leusheny....D 11
Lieka....D 11
Lipnitsa....F 10
Lippa, 7,000....E 4
Liptchani....B 10
Listeava....G 6
Livadzel....E 6
Lovrin....D 3
Lozna....C 9
Lugos, 12,489....E 5
Lunka Korbu....F 7
Luzan....B 8
Machin....E 11
Mahmudia....E 12
Major....C 7
Majoraroslaritz....D 11
Malala....E 7

Maldjilar....G 11
Malovetu....F 5
Malu....F 9
Malu....G 8
Mancheshti....E 7
Mandra....F 7
Mangalia, 7,888....G 11
Marashshesti....E 10
Margita....C 5
Marienburg....E 8
Markuleshti....F 10
Marmaro....C 6
Marojavaslavitz....D 11
Maros Ludas....D 6
Maros Vasarhely, 14,212....D 7
Mayaki....D 12
Mediasch, 6,776....D 7
Medjidji, 8,000....F 11
Mehadia....F 5
Meleleu....F 7
Merkuleshti....C 11
Mezilu....E 9
Michaileni....C 9
Michaileshti....F 9
Mielnisa, 3,710....B 9
Miren....D 11
Mirleni....F 10
Miroshi....F 8
Moenesti....D 9
Mogura....F 8
Moldawitza....C 8
Moldova....F 5
Monastirea....F 9
Mototsi....F 6
Muftiu....E 10
Murfatlar....F 11
Murgeni....D 11
Murgianka....F 10
Musu Bei....G 10
Nagy Banya....C 6
Nagy-Enyed, 5,732....D 6
Nagy Karoly....C 5
Nagy Lak....D 4
Naijsul....F 8
Naimtzu....C 9
Namoloasu....E 10
Neffi....F 9
Negoeshti....F 9
Negreni....F 7
Negreshti....D 10
Niamtzu....C 9
Nikoreshti....E 10
Nimtsem....D 11
Novosclitzo....B 9
N. S. Miklos....D 3
Nucketu....F 8
Nucshoara....E 7
Nuketu....F 8
Nyires....C 6
Oanshea....E 11
Obilesti....F 9
Odobeshti....E 10
Oesht....E 7
Okna....D 9
Okna, 3,840....E 7
Olah-Lapos....C 7
Oloneshti....D 12
Olteanu....F 5
Oltenitza....F 9
Oneshti....D 9
Onkani....C 9
Oravitza....E 4
Ordashel....C 11
Orgelev....C 11
Orleshti....E 5
Ornitsa....B10
Ortakiol....E 11
Padina....F 10
Paduhilej....F 6
Pankota....D 4
Pantchiu....E 9

Papa....F 7
Papenka....C 12
Parinchia....D 10
Parkovitsi....B 10
Pashkani....C 9
Patartashe....E 9
Pechincaga....E 11
Pecsha....D 4
Pekea....E 10
Pereshti....E 6
Peschana....F 6
Petroutz, 3,318....B 9
Petroseasa....E 8
Petseni....F 6
Piatra, 22,000....D 9
Piatra....F 7
Piatra....G 8
Piprrig....C 9
Pirata....E 9
Pisky....E 6
Piteshti, 15,000....F 7
Piua Petra....F 10
Plaineshti....E 10
Platavesti....F 9
Ploeshti, 37,376....F 9
Plopana....D 10
Plopushoru....F 8
Ploska....G 6
Podlochi....F 8
Podul....C 10
Podu Turkulu....D 10
Poeana....G 6
Poerl....C 10
Poturu....F 11
Predeal....E 8
Predeal....E 8
Puciosa....E 8
Pueni....F 8
Puleshti....D 10
Pungeshti....D 10
Putineiu....G 8
Putseni....E 10
Radautz, 12,895....C 9
Radautz....C 9
Radautzi....B 9
Radika....F 10
Radna....D 4
Radomiral....F 9
Radovan....F 6
Radukaueni....D 10
Rahman....F 11
Rahmau-Ishiklar....G 10
Rakasdla....F 4
Ralovan....F 7
Ranaffy....D 6
Raori....F 7
Rashova....F 10
Rasiori....F 7
Rasnovo....D 9
Rekas....E 4
Ranshea....E 11
Reni, 7,500....E 11
Reps....E 8
Resina....C 11
Retsha....C 10
Revna....B 10
Rieshka....F 7
Rimnik, 5,750....E 7
Rimnik-Sarat, 10,533..E 10
Risipitzi....F 6
Riureni....E 7
Rogova....F 5
Roman, 14,167....D 9
Roman-Bogsan....E 4
Roshiori de Vedi....F 7
Rukovu....F 9
Runkul....F 7
Sadova....G 6
Saftika....F 9
Saint George....F 12
Salatruku....E 7
Salchia....F 5
Salchia....F 8

Salzburg, 33,067....E 7
Sarul....F 11
Sarijani....E 12
Sarkiol....F 11
Satijani....E 13
Savcni....C 9
Schassburg (Segesvar) 9,618....D 7
Schipot....C 8
Segarcea....F 6
Selinet....D 12
Sepsi-S-Gyorgy, 5,665..E 8
Sereth....C 9
Seruteshli....F 9
Shaghany....E 13
Shalatrug....E 7
Shela-Mona....E 6
Shelkan....B 11
Shobla....G 11
Shokarichen....F 10
Sienovo....G 9
Silistria....F 10
Simand....D 4
Simnitza, 4,145....G 8
Sinaji....E 8
Siushereni....C 11
Skarishora....G 5
Skaueni....E 7
Skuliany....C 10
Slanik, 4,600....D 9
Slaniku....E 8
Slata....F 10
Slatina, 5,283....F 7
Slava....F 11
Slavitesti....F 7
Slobodzie....F 8
Slobozia....F 10
Smarda....G 9
Smardiosa....G 8
Snigtyn....B 8
Sochetu....F 8
Sohatu....F 9
Sokola....C 10
Somlio....C 5
Soroki....B 10
S. Domokos....D 8
Spalul....F 6
Spantshov....F 9
Stalpeni....E 7
Stanitseshti....D 10
Stanka....F 10
Statina....F 7
Stefaneshti....C 10
Stelerdorf, 12,144....E 5
Stoenesti....F 8
Stolnitshi....F 7
Strehaya....F 6
Suczawa, 5,584....C 9
Suditsi....F 10
Suhala....G 8
Suleimanluk....G 11
Sulina....E 12
Sulitza....C 9
Sutseshti....E 10
Szamos-Ujvar (Armenienstadt) 5,793....D 7
Szasz-Regen, 6,057....D 7
Szathmar Nemethi..C 5
Szekely, 5,483....D 8
Szilagy....C 5
Szinyervaralja....C 6
Takaeni....F 10
Tamadan....F 9
Tandara....F 10
Tari Verdi....F 11
Tarkan....D 9
Tarutin....D 12
Tashluk....E 12
Tasnad....C 5
Tataresta....F 8
Tatar-Bunar....D 12
Tataru....F 10

Tatrang....E 8
Tazla....F 11
Tchernecz....F 5
Tcnifut Kulusu....G 11
Tchonak....D 11
Tekuchibu....E 10
Teleneshti....C 11
Temesvar, 53,033....E 4
Teplitz....E 12
Teregova....E 5
Tergovishtea, 8,190...F 8
Tergul Frumos....C 10
Tibana....D 10
Tigveni....E 7
Timbureshti....E 6
Tircheshti, 8,285....E 6
Tirgoschil....E 6
Tirgvistea....F 8
Titu....F 8
Topalo....F 11
Topana....F 7
Torda, 11,079....D 6
Tultcha, 18,800....E 11
Tunbureshti....F 9
Turkulu....D 10
Turnu Magurele....G 7
Turnu Severin, 14,669 F 5
Turski Smil....G 9
Turtukai....F 9
Tusla....E 11
Tusora....C 11
Tutschikov....E 12
Udrarhely....D 8
Uj Arad....D 4
Ulmu....F 9
Ungheny....C 10
Unjheny....C 11
Upper Dirvari....F 6
Upper Petreshti....F 6
Urdeshti....D 18
Urlatsi....F 9
Urzicheni....F 9
Urzisesti....F 9
Vadistritsa....G 7
Vadulesi....F 7
Vajda Hunyad....E 5
Valcei....E 7
Valeni....E 9
Valeni....E 11
Valea Rushului....F 10
Valeni de Munte....E 9
Varjas....D 4
Vaskoh....D 5
Vaslui, 7,760....D 10
Veraska....G 8
Verciorova....F 5
Vere-patak....D 6
Veresti....C 9
Versecz, 21,859....E 4
Vidra....F 9
Vilkova, 2,784....E12
Vilkova....E 10
Vinga....E 4
Visnitz....B 8
Visso....C 7
Viziru....E 10
Vladimirovo....G 10
Vlaeni....F 7
Wama, 3,582....C 8
Yakareshti....F 8
Yanka....E 10
Zadowa, 2,995....B8
Zalathna....D 6
Zam....E 5
Zatreni....F 8
Zebrieni....E 12
Zernest....E 8
Zimnitza....G 8
Zintareni....G 6
Zlationia....C 9
Zoltza....E 10
Zsebely....E 4

INDEX OF BULGARIA

BULGARIA

PLACE POP. INDEX

Ada....I 8
Agathopolis....H 10
Altos....H 10
Alvadjik....H 10
Akalan....I 9
Akchar....G 5
Akhtebolu....H 10
Ala-Gon....H 10
Almalu....H 10
Altemir....G 6
Ankialos....H 10
Arnautlar....H 10
Atshlari....H 9
Ayaslar....G 9
Bania....H 6
Barutin....I 7
Basarbovo....G 8
Bashmakli....I 7
Batak....I 7
Batanovtzi....H 5
Batin....G 8
Batoshevo....H 8
Bebrovo....H 9
Bei-Koi....H 6
Bela....G 5
Bellova....H 7
Belograjik....G 5
Berkhovitza, 6,000...G 6
Biela....G 8
Biela-Slatina....G 6
Bielitza....I 6
Bielogradchik....G 5
Bielovo....H 5
Biezhanovo....G 7
Boboshevo....H 6
Bolnitza....G 5
Bojaluk....H 10
Bojuk....H 9
Bojuk Derrent....I 9
Borovan....G 6
Boyalik....H 9

Bregovo....F 5
Bresieka....H 5
Bresnik....H 5
Bresnitza....I 6
Brienitza....G 6
Briest....G 7
Bulgar Lefke....I 9
Burghas, 5,000....H 10
Cheielare....I 7
Cherman....I 9
Chirpan....H 8
Chuprenia....G 5
Chvolna....I 7
Demirler....I 9
Derben....I 7
Dervent....G 9
Dervent....G 10
Devenya....G 10
Dievnia....G 10
Dikana....H 6
Djaferler....G 9
Djumaia....H 6
Dobroli....H 9
Dobromilka....G 8
Doghan Hissar....I 8
Dolboka....H 8
Dospal....I 6
Draganovo....G 8
Dragoman....H 5
Dresbina....I 9
Drienova....H 8
Drinovacz....G 6
Drmautzi....G 7
Dubnitza, 6,000....H 6
Dzeferler....G 9
Elena....H 8
Eraklion....H 10
Ergidere....I 8
Ermenli....G 10
Eshilkasha....H 7
Eskidji....I 7
Eski Djuma....8,519..G 9
Eski Segra....H 8
Etropol....H 7
Euxinograd....G 11

Fakiva....H 10
Filipovo....I 6
Gabareva....H 8
Gabrovo, 7,988....H 8
Galata....G 10
Garbleen....I 6
Gebedzhe....G 10
Gerdeme....H 9
Geren....I 8
Getsherlu....H 8
Gigen....G 7
Glushevo....H 5
Glavan....H 9
Glj Zhelliesna....H 7
Glozhdovo....G 9
Godetsh....G 6
Goktepe....H 10
Gornia-Studena....G 8
Gorochevchi....H 5
Gradeshnitza....I 6
Gradnitza....H 7
Gramada....G 5
Great Oriechovitza, 25,013....G 8
Gubeni....H 8
Guvedze....G 9
Hadji Eles....H 8
Hadshar....H 8
Haskovo....I 8
Hasonova....G 5
Hebibchevo....I 9
Hermanlu....I 8
Ihtiman....H 6
Ikhliman....H 6
Inebektshi....G 9
Ishiblar....G 9
Iskvets....H 6
Ismilan....I 7
Isnebol....G 5
Jablonitza....G 7
Jamboli....H 9

Jilan Usun....I 8

Jumaya....H 6

Kalatu....H 8

Kalbilar....H 9
Kalntshal....I 7
Kalofer....H 7
Kamenopol....G 7
Kara Agatch....H 10
Kara Bulak....I 7
Kara Buran....H 10
Kara Burun....H 8
Karajali....H 9
Karamanitza....H 5
Kara Mustafalar....H 7
Karaptsha....H 9
Karasu Yenidje....I 7
Karlovo....H 7
Karnabad....H 10
Kasaolar....I 8
Katel....H 9
Katukla....F 9
Katuniza....H 7
Katzelovo....G 9
Kavakli....H 9
Kazanlik, 21,000....H 8
Kazil Agatch....H 9
Kemaular....G 9
Kermenli....H 9
Ketenlik....I 8
Khos Koi....I 8
Kir Harman....H 10
Kirdjali....I 8
Kirnova....H 6
Kisil Agatch....H 9
Kladora....I 10
Klissura....H 7
Klisura....H 5
Kniezha....G 7
Kodjahaat....G 10
Koinare....G 7
Koleshin....I 5
Komarovo....G 7
Koprivetz....G 8
Koprivshtza....H 7

Koprusu....I 9

Kosele....G 9

Koslodui....G 6

Koslud....H 9
Kosludja....G 10
Kostendil, 10,639....H 5
Kotel....H 9
Kozloa....G 6
Kramolin....G 7
Kratshevo....I 6
Kremena....G 6
Kresnna....I 6
Krivina....G 8
Krivodol....G 6
Kula....G 5
Kurudjilar....H 7
Kutchuk Derbend....I 9
Kutlovitza....G 6
Lakatnik....G 6
Lelovo....G 9
Lerke....I 9
Letnitza....G 8
Lidja....I 7
Lieskovetz....G 8
Lipnitza....I 6
Lisina....H 5
Little Oriechovitza, 20,054....G 8
Liubahovo....I 6
Lomni Dol....G 8
Lom Palanka, 8,200..G 6
Losno....H 6
Lovatz, 7,092....G 7
Ludjhene....H 7
Lukovit....G 7
Luta....G 6
Lutakovo....H 6
Machluta....G 7
Maglizh....H 8
Mahmuzlai....G 10
Makrievo....I 5
Marashki-Trstenik..G 7
Mastanlu....I 8
Mehomia....I 6

Melnik, 5,500....I 6

Merkes....I 8

Michalkovo....I 7

Mikalitzi....G 8
Misivria....H 10
Mietsinevo....H 7
Monastir....H 9
Murgaida....I 7
Mustafa Pasha....I 9
Narlu....I 8
Nevrokop, 11,000....I 6
Nikopoli, 10,000....G 7
Novoselo....G 10
Novoselo....F 5
Novoselo....H 7
Novo Selo....H 7
Novoseltzi....H 6
Opaka....G 9
Opan....H 8
Orahovo....I 6
Orchanie....H 6
Oriechovitza....G 8
Orta Koi....I 9
Oskovitza....H 7
Osman-Bazar, 5,000..G 9
Ova....I 8
Palamarka....G 9
Pallast....I 8
Panaguirishte....H 7
Pandaklu....H 9
Panisko....I 6
Papaslu....H 8
Pashmakli....I 7
Pernik....H 6
Peshtera....I 7
Petritshevo....H 7
Petritz, 7,500....I 6
Petrovo....I 6
Philippopolis, 47,981....H 7
Pirdop....H 7
Pirgos....G 8
Pirsnik....G 8
Pisanetz....G 8

Plevna, 23,049....G 7

Polbrene....H 7

Popovo....G 9

Potski-Senovec....G 8
Pravadia....G 10
Pravetz....H 6
Predzna....G 10
Presleka....H 5
Prevala....G 5
Prezha....G 10
Prieslav....G 9
Radna Makelesi....H 9
Radomir....H 6
Rahmanlu....H 8
Rahova....G 7
Rakita....G 7
Rakmanli....H 7
Rakovitza....G 5
Rasovo....G 6
Ravitza....G 7
Razgrad, 21,551....G 9
Razlog....H 6
Rebarkovo....G 6
Rilo....H 6
Russukesse....H 10
Rustchuk, 36,255..G 8
Ruzhintzi....G 5
Sultanlar....G 10
Sabji Khane....I 8
Sadina....G 9
Sakrane....H 8
Salash....G 5
Saltiklar....G 10
Samakov....H 6
Samovedeni....G 8
Samovila....G 7
Sarantsi....H 6
Saranyavo....H 7
Sarembei....H 7
Sellanovitzi....G 7
Selvi, 2,500....G 8
Semtchinovo....H 7
Senebirlik....G 10
Seveligu....I 10
Seymen....H 8

Shipka....H 8

Shiroka Loka....I 7

Shumla, 22,225....G 9

Sigmen....H 9
Simetti....I 6
Siniedovo....G 10
Sistova, 12,482....G 8
Sizeboli....H 10
Sladia....H 7
Slataritza....G 8
Slatitza....H 7
Slivno, (Sliven) 50,598....H 9
Slivnitza....H 6
SOFIA, 102,812....H 6
Somovit....G 7
Sopot....I 7
Stanimaka....I 7
Stanintzi....G 5
Stara Rieka....H 8
Stavrek....G 9
Stizharov....G 8
Strazhitso....G 8
Strumitza, 15,000....I 5
Suiutla....H 8
Sukin Dol....G 8
Sultanlar....G 10
Sungurlar....H 9
Sushitza....G 8
Sverino....G 6
Sveti Ivan....H 10
Svogle....G 6
Taduvtzi....H 8
TatarBazardjik, 22,056 H 7
Tchadurluk....H 10
Tchallkuvak....H 9
Tchatak....G 9
Tchepelare....I 7
Tchirpan....H 8
Tchirpilu....H 7
Tchkurlu....H 7
Tetevan....H 7
Tetovo....G 9
Tirnova, 25,295....G 8

Tirnova....H 8

Tishanovo....H 5

Tordlea....H 8

Torlak....G 9
Toros....G 7
Trevna....H 8
Trigrad....I 7
Trn....H 5
Troyan....G 7
Trstenik....G 8
Tshenge....H 10
Tumrush....I 7
Turk-Arnautlar....G 10
Turski Trstenik....G 7
Tvarditza....H 8
Tzaribrod....H 5
Tzerovene....G 6
Tzibar....G 6
Ugurtshin....G 7
Uino....H 5
Umar Fakib....H 10
Usundja....H 8
Vakarel....H 6
Vakuf....H 9
Varna, 41,419....G 10
Vasiliko....H 10
Vidbol....G 5
Vidrare....G 6
Vientshan....G 10
Vietovo....G 9
Vitren....H 7
Vitshedrama....G 6
Vladaya....H 6
Voditza....G 9
Volvoda....G 10
Vrabcha....H 5
Vradjdelma....H 6
Vratshesh....H 6
Vratza, 11,233....G 6
Widin, 20,944....F 5
Yakuruda....H 6
Yelena....H 8
Yeni Bazar, 8,000....G 10
Yeni Sagra, 16,039...H 9
Yesertshe....G 9
Ziprovitza....G 5
Zlatitsa....H 7

INDEX OF ZONE OF THE STRAITS

ZONE OF THE STRAITS

PLACE POP. INDEX

Adramyti....J 9
Agatchlu, 1,100....I 11
Ainard....J 11
Akalan....I 11

Ak Bunar....I 9

Akhmatcha....I 10

Artaki....J 10
Bigha....J 10
Boghades....I 11
Boyukdere....I 12
Boyuk Tchekmedche 15,661....J 11
Brusa....J 12
Bulair....J 9

Bunar Hissar....I 10

Chatalja, 39,530....I 11

Cherkess Keui....I 11

CONSTANTINOPLE, 841,108....I 11
Dere Koi....I 10
Derkos, (Terkos)....I 11
Eregli....I 10
Galata....J 9
Gallipoli, 32,456....J 9
Ganos....J 10

Gebe Tavshanjil....J 12

Gemlik....J 12

Hademkeui....I 11

Halfa Koi....I 11
Hiropol, 19,720....I 10
Indezhe Koi....I 10
Ine....K 9
Isnik....J 12
Jusoren....J 9
Kale-i Sultanije....J 9
Kabadje Koi....I 11

Kadem Koi....I 11

Karadja Koi....I 11

Karadjalu, 32,000....J 9

Karevli....I 10
Karishtiran....I 10
Kastron....J 8
Kavak....J 9
Kavaklu....I 10
Keskur....J 9
Khas-Koi....I 9
Kilia....I 12

Kilid Bahr....J 9

Killos....I 2

Koum Kaleh....K 19

Kovtshas....I 10
Kutchuk Tchekmedche....J 11
Lapsaki....J 9
Maidos, 14,249....J 9
Maltepe....I 9
Merefte, 20,775....J 10
Moulitch....J 11
Mundani....J 11
Muradli....I 10
Mustafa-Pasha, 30,400. I 9
Ormanli....I 11

Ortakeui, 84,195....I 9
Panderma....J 10
Pera....I 11
Peristasis, 14,981....J 10
Periston....J 10
Petra....I 10
Pirogu....I 10
Riva....I 12
Rodosto, 62,295....J 10
Saltaklu....I 9
Saluf....I 9
San Stefano....I 11

Scutari....I 12
Sedil Bahr....J 9
Selvilu....J 9
Silivri, 18,884....I 11
Sinekli....I 11
Stollovo....H 10
Sveti Stefan....I 10
Szkumaka....I 9
Tchant....I 11
Tchataldja....I 11
Tchekmedji....I 11
Tcherkenkoi....I 10

Tchirmen, 2,000....I 9
Tchorlu, 27,500....I 10
Terkos, (Derkos)....I 11
Therapia....I 12
Tirnovo, 12,380....I 10
Tshongara....I 10
Ursha....J 9
Uskup....I 10

Vaisal....I 9

Yalowa....J 12

Yena....I 10

INDEX OF RUSSIA

RUSSIA

PLACE POP. INDEX

Abramovo....B 9
Acnucy....F 6
Adenchinsk....G 8
Agafonovskala....C 6
Ahaman....F 5
Aibar....G 5
Akatova....C 6
Akhmetovskol....G 7
Akulova....E 5
Akuransk....G 8
Alabuga....F 8
Aland Island, 9,000....C 3
Alapajevsk, 8,384....D 11
Alatyr, 10,092....E 8
Albashskala....F 6
Aleshki, 9,925....F 5
Alexandrisk....G 8
Alexandrof....D 6
Alexandrof, 5,692....G 7
Alexandrof, 5,810....E 6
Alexandrovka....E 8
Alexandrovka....E 8
Alexandrovka, 13,157....F 6
Alexandrovsk....B 5
Alexandrovsk....D 10
Alexandrovsk, 2,734....E 5
Alexandrovskala....G 7
Alexandrowskaja....D 10
Alexelevsk....E 9
Alexeyevka, 14,069....E 6
Alexlelvskala, 4,791....E 7
Alexlevskol....G 6
Alexlkovo....E 7
Alexln, 5,713....E 6
Alferovo....C 8
Alkhovka....F 7
Alkula....B 3
Altata....E 8
Anapa, 10,614....G 6
Andozero....C 5
Andrievk....F 7
Anisimova....C 8
Apatchka....E 9
Archangel, 19,936....C 7
Archangelskoi....C 6
Archangelskoi....D 9
Archangelskol....E 8
Archangleskol....E 7
Ardatof, 5,312....D 7
Ardatol, 4,652....E 8
Argash....E 8
Arichedinskala....F 7
Armlansk....F 5
Arsamas, 10,317....D 7
Artash....D 9
Ashtl....G 8
Astrakhan, 163,800....F 8
Atchantchu....G 7
Atkarsk, 8,811....E 7
Azof, 31,111....F 6

Babino....D 5
Babinovitchi....E 5
Bagmatchagovskala....F 8
Baidar....G 5
Baisubanovo....D 8
Bakova....B 8
Baksan....G 7
Baktai Seral, 15,644....G 5
Balaklava, 2,347....G 5
Balanda, 6,659....E 7
Balaschof, 11,080....E 7
Balatchna, 4,581....D 7
Balka....F 5
Baltinovskal....D 4
Bannolsk....E 10
Baranovitza....D 8
Barliuk....G 5
Barlluk....E 9
Barmakaleva....D 6
Bashaki....C 7
Batalpashinsk, 5,866....G 7
Batgallnskala....F 9
Batraki....E 8
Bazkolmitzlala....E 8
Baznla....E 8
Bechtery....F 5
Belagasi....G 5
Berdiansk, 10,292....F 6
Beresa....E 4
Bereshnieva....D 5
Beresina....E 4
Beresniki....D 10
Beresovskala....B 7
Berezniitzkala....C 7
Berezovo....D 5
Berezovskala, 5,701....E 7
Berislaf, 11,093....F 5
Bertynowka....E 7
Beshetsk, 6,965....D 6
Bestushevskala....C 7
Bielebei, 4,464....E 9
Bielef, 9,869....E 6
Bielgorod, 22,957....E 6
Bielie Kolodeze....F 7
Bielikivo....E 8
Bielo....G 7
Bielol, 9,199....D 5
Bielojarsk....D 11
Bielosersk, 4,561....C 6
Bikhulutovo....D 8
Bikovagona....D 9
Biliarsk, 2,500....E 9
Bilimbayevsk....D 11
Birlutch, 4,463....E 6
Birsk, 8,091....D 10
Bishnia....D 8
Bisserskala....D 10
Bobrof, 3,536....E 6
Bobrulsk, 42,309....E 4
Bog-Danowitsch....D 11
Bogolavlentskol....E 6
Bogoroditsk, 7,798....E 6
Bogorodsk, 2,716....D 6
Bogorodskoi....D 7
Bogorodskol....E 7
Bogorodskol....E 8
Bogo Roslan, 20,511....E 9
Bogoslovsk....D 11
Bogutchar, 4,116....F 7
Bolchuny....F 8
Bolkhof, 29,395....E 6
Bologof....D 5
Bolovsk....D 4
Bomarsund....C 3
Bononia....D 4
Borek....D 5
Boresdikosh....C 10
Boris Gleb....B 5
Borisoglebsk, 8,699....D 6
Borisoglebsk, 17,665....E 7
Borisova....D 6
Borisovka....E 7
Borki....E 6
Borki....E 8
Borla....E 8
Borodino....D 6
Borok....C 7
Borovitchi, 10,944....D 5
Borovsk, 10,091....D 6
Borovskala....C 8
Botava....D 6
Brahin....E 5
Bransk, 1,030....E 3
Brlansk, 30,440....E 5
Brianskoye....G 8
Bronitzi....D 5
Bronnitsy, 7,854....D 6
Bryansk, 2,314....E 3
Budova....D 5
Bugulma, 12,555....E 9
Bugultchan....E 10
Bui, 2,232....D 7
Buinaki....G 8
Buinsk, 5,452....E 8
Buiskol....D 9
Bujerah....E 8
Burasovo....E 8
Buratzkala....E 7
Burgon Madzar....G 7
Burnak....E 7
Burunduki....D 8
Buti....E 7
Buturinnovka, 38,066....E 7
Buzuluk, 13,606....E 9
Byelostok (Bialystok) 98,170....E 3
Bytchek....E 7

Chabricha....B 9
Chachensk, 2,396....E 5
Chamsayurt....G 8
Chaussy, 5,695....E 5
Chavanga....B 6
Chellabinsk, 70,472....D 11
Cherepovetz, 6,055....D 6
Chirnoi Yar, 5,070....F 8
Cororok-Sakmarsk....E 10

Dalmatof, 2,108....D 11
Damoshirovo....C 5
Danilof, 3,816....D 7
Danilovka....E 7
Dariel....G 7
Debessi....D 9
Dedjuchin, 4,826....D 10
Dedno....D 6
Demlanka....D 4
Demlansk....D 5
Denisof....F 7
Derbend, 17,730....G 8
Dereolanskala....F 6
Dlakova....D 5
Dimintza....D 7
Diurmen....G 5
Diurskala....B 9
Djankol....G 5
Dmitrov, 9,298....D 6
Dmitrovsk, 7,603....E 6
Dnioprovka, 8,187....F 6
Dobrala....E 5
Dolef....E 6
Dolgol....E 6
Dolgovka....D 5
Dolochan....F 8
Domanovitche....E 4
Donkof, 2,745....E 6
Donskala....F 7
Dorogobush, 9,099....D 5
Dubnovo....D 6
Dubockala....D 5
Dubosary, 9,697....F 4
Dubovka, 14,543....F 7
Dubrova....D 4
Dubrova....E 4
Dubrovka....D 4
Dukhovshtchina, 3,847....D 5
Dulovka....D 4
Dunaleva....D 5
Durnovskala....F 8
Dustof....C 10
Duvance....D 10

Egorlitskala, 2,713....F 7
Elsk (Yelsk), 35,446....F 6
Elskol....F 6
Ekaterinburg, 55,488....D 11
Ekaterinoslar, 65,697....F 6
Ekaterinovskala....F 6
Eknaes, 1,953....D 3
Elan, 6,964....E 7
Emmaus....D 6
Enontekis....B 3
Erligatch....F 5
Eupatoria (Koslof) 18,000....G 5
Eydkuhuen....E 3

Fadina....C 10
Fatlanovo....D 7
Fedotova....C 7
Feodosia (Kaffa) 27,238....F 6
Fillmonovskala....C 6
Filosovskala....C 6
Foklnskala....C 7
Folminskala....D 7
Fort Baranvi....E 9
Fort Mortveof....E 10

Gabsid....C 9
Galitch, 5,920....D 7
Gaiitzma....D 5
Ganjah (Elizabetpol) 20,294....G 8
Garinsk....D 11
Gatshina, 11,557....D 5
Gdof, 2,184....D 4
Genitchesk....F 6
Georgievsk, 9,000....G 7
Georgievskol....D 9
Gheienjik....G 6
Gladajevo....D 9
Gimorietzkol....C 6
Gimri....G 8
Gipken....D 3
Girei....G 7
Glatzof, 1,986....D 9
Glusk....E 4
Golodny....B 8
Gomel, 104,582....E 5
Gorbatof, 3,216....D 7
Gorbatzeva....C 8
Gorkatzeva....D 7
Gorka....D 7
Gorki, 6,597....E 5
Gorki....E 8
Gorkorietchinsk....G 8
Gorochovetz, 2,735....D 7
Gorodistch, 4,443....E 8
Gorodok, 5,739....D 4
Gorodok....D 10
Govorlivo....C 10
Grabovo....E 4
Graddor....C 9
Grand Khral....E 7
Grand Kral....D 8
Gratchevskala....F 8
Griatzovetz, 2,337....D 7
Grigorierk....F 5
Grigoriopol, 8,656....F 4
Grindinskala....D 7
Grivenskol....C 9
Grivki....E 7
Grivki....D 3
Groshdi....D 3
Gshatsk, 8,261....D 5
Gulialevka....F 7
Gulinki....E 7
Gulnri (Alexandropol) 26,086....G 7
Gurof....E 7
Gusinka....F 7

Hango, 2,378....D 8
Holduk....G 6
Horodnia, 2,473....D 4
Hyvinge....C 3

Iakimovskala....E 4
Ialnitch Agatch....F 5
Iasyrka....E 7
Iefremof, 10,088....E 6
Iekaterinskol....D 9
Ieptifan, 2,697....E 6
Iermolina Lugary....D 8
Iertomakala....C 8
Igumen, 4,381....E 4
Igumnova....B 8
Ildlansk....D 9
Iletzkol Gorodok 7,355....E 9
Ilinsk....D 10
Ilinskala....F 7
Ilinskol....D 7
Ilinskol....D 8
Ilmen....E 7
Ilovlinskol....F 7
Ilsigalova....E 10
Indiga....B 9
Inikova....E 3
Insara, 4,847....E 7
Iust....B 7
Iranovo....D 7
Irbit, 5,741....D 11
Isacova....C 7
Isalevka....F 6
Ischevsk, 21,500....D 9
Ishma....B 9
Issa....D 4
Itzvos....D 5
Ivangorod, 1,200....D 4
Ivanka....D 5
Ivanovka....F 7
Ivanovo Vosnesensk, 168,498....D 7
Ixa....D 8

Jadrin, 2,915....D 8
Jakrilsova....E 9
Jalnatch....D 9
Jamburg, 4,288....D 4
Janow, 5,533....E 3
Javenskol....D 8
Jedima....D 10
Jedrzejow....C 7
Jegorlevsk, 5,690....D 6
Jegoszinskala....C 8
Jekimetz....E 7
Jelan....E 6
Jelets, 38,289....B 8
Jelkina....B 8
Jelnia, 4,820....E 5
Jemetzkol....C 7
Jenlki....E 7
Jerellevskala....F 6
Jerinolova....E 7
Jerkilleva....D 9
Jershova....D 7
Jeskino....D 5
J.sdra, 11,892....E 5
Jokostrof....B 5
Jokouga....D 6
Juchnof....E 6
Jukhinatchi....E 9
Julutzkala....E 10
Jurief Polsko, 2,867....D 6
Jurjevo....E 7
Jurlinskol....D 9
Jurma....B 8
Jutkosero....C 5
Juzikof....E 6

Kabanova....D 9
Kabatskol....D 6
Kadnikof, 1,415....D 7
Kadom, 7,258....E 7
Kaffa (Theodosia) 43,114....G 6
Kagalnikala, 3,838....F 7
Kal....D 9
Kalakend....G 8
Kalpova....E 9
Kalaki....G 8
Kalatch....E 7
Kalatch....F 7
Kaledino....D 5
Kaleshki....C 7
Kalgafaksha....B 5
Kalinovetz....D 7
Kalpinskol....F 9
Kaluga, 56,900....E 6
Kamenka....D 5
Kamenka....E 7
Kamenka....E 8
Kamenka....F 7
Kamenskala, 50,614....B 6
Kamenskol....D 11
Kamensku....D 4
Kamlen....F 7
Kamilshenskala....E 8
Kamischin, 15,698....F 6
Kamiskeva....E 8
Kamishkir....E 7
Kamishlof, 4,636....D 11
Kanbarsk....D 9
Kandalaksha....B 5
Kandalbulak....E 9
Kandis....E 9
Kanef, 3,887....E 5
Karabusch....E 9
Karamitch....E 9
Karasu Bazar, 13,843....G 5
Karatchef, 14,852....E 6
Kargopol, 2,592....C 6
Karmeshka....E 8
Karnasanbasch....E 10
Karpof....F 6
Karsun....E 8
Kartago....C 9
Kasantchna....D 10
Kasatcha....E 10
Kaschin, 7,516....D 6
Kaschpur....E 8
Kashimskol....C 9
Kashira, 5,070....E 6
Kasimof, 15,769....D 7
Kaslanskol....C 8
Katchalinskala, 3,120....F 7
Kateshnoe....D 4
Katkesnando....B 3
Kavina....D 9
Kavhazkala....F 7
Kazan, 195,300....D 8
Kazbec....G 7
Kedvavori....C 9
Kem, 2,218....C 5
Kemi, 632....B 3
Kernol....D 9
Keras....C 9
Kerensk, 11,705....E 7
Keretskala....B 5
Kertch, 55,883....G 6
Kertchemskol....C 9
Kertchik....F 5
Kesma....D 6
Kesovagord....D 6
Kexholm, 1,109....C 5
Kharinskala....C 6
Khlepen....D 5
Kholm, 24,400....D 6
Kholmetz....E 5
Kholmec....D 5
Kholmiec....D 5
Kholmogory, 1,116....C 7
Khvalnsk, 22,642....E 8
Klappesciga....C 5
Kimalskjam....E 10
Kimovarl....C 5
Kinburn....F 5
Kineschma, 4,085....D 7
Kinet....E 9
Kirda....F 8
Kirilof, 4,450....D 6
Kirjatch, 3,431....D 6
Kirkul....D 9
Kirpikkala....F 6
Kirsanof, 7,203....E 7
Kisel....D 10
Kiseleva....D 5
Kishar, 9,167....G 8
Kistrus....E 7
Kisylsk....E 10
Kiszkina....C 7
Kitzka....B 5
Kitzkara....C 7
Klestchepolskala....C 6
Klianovitchi, 3,576....E 5
Klin, 6,463....D 6
Kniagevo....D 7
Kniaginin, 1,608....D 7
Kniajala....B 5
Knube....E 6
Knyshin, 6,840....E 3
Kochanovo....E 4
Kodisz....C 7
Kolunof....D 10
Koida....B 7
Koinas....C 8
Kokrlatskolgorod....E 8
Kola, 765....B 5
Kolluzin, 8,152....D 6
Kologrif, 2,118....D 8
Kolomna, 31,100....D 8
Kolpitchna....G 8
Komarovka....E 7
Komarovo....D 6
Konadel....E 8
Kondal....E 7
Kondoposhskol....C 5
Konduzi....C 5
Konetzkala....D 6
Konevo....C 6
Konosborskala....C 10
Konstantinovskala, 2,217....F 7
Kopani....F 5
Kopanskala....F 6
Koptevo....D 5
Koptingskol....C 8
Kopys, 3,561....E 5
Koravalka....F 8
Korga....F 5
Korotojak, 3,620....E 6
Korovinskala....D 7
Korsovka....D 4
Kortcheva, 3,438....D 6
Koshil....D 9
Koshva....B 10
Koskozero....C 5
Koslenskala....C 8
Koslof, 50 225....E 7
Koslof (Eupatoria) 15,000....F 5
Koslova....D 8
Kosmodemlansk, 6,845....D 8
Kostroma, 41,268....D 7
Kotchetovka....D 7
Kotelnitz, 4,163....D 8
Kothakof....E 8
Kotkina....B 9
Kotlas....C 8
Kouvola....C 4
Kouz....B 5
Kovda....B 5
Kovinska....D 10
Kovrof, 6,547....D 7
Kozelsk, 7,368....E 6
Kozli....B 7
Krapivka....E 6
Krapivna, 2,449....E 6
Krasnala-Sosna....E 8
Krasnia Kholm....E 9
Krasnie Kopany....F 7
Krasnoborsk, 676....C 8
Krasnoborskala....B 10
Krasnol, 4,388....E 5
Krasnol Jar, 6,230....E 8
Krasnol Uflmsk, 5,294....D 10
Krasnolyar, 6,230....E 8
Krasnoslobodsk, 8,872....E 7
Kremenki....D 7
Kremenki....E 8
Kremenskala, 9,873....F 7
Krestol, 3,187....D 5
Kretchetova....C 6
Kriekkala....F 6
Krivskol....E 7
Kromy, 3,078....E 6
Kronstadt, 63,273....D 4
Krylasovo....D 10
Kublnskol....D 6
Kuja....B 9
Kukul....D 5
Kulebaka....D 7
Kulolskol....C 7
Kumarinskoe....G 7
Kumia....D 8
Kumsk....G 8
Kundrovka....E 10
Kungur, 12,106....D 10
Kupkova....D 4
Kupul....D 5
Kurata....G 8
Kurgannol....G 7
Kurlavets....E 6
Kurilovka....E 8
Kurmitch....D 8
Kurotchkina....F 8
Kurskol....G 7
Kurtevo....D 6
Kurzat....G 7
Kuskildina....D 10
Kusmlgorodskala....B 7
Kusnetzk, 20,919....E 8
Kusomen....B 6
Kustof....D 9
Kuszeretzkala....C 6
Kutchkarskala....B 9
Kutno, 10,056....E 2
Kunsamo....B 4
Kuznol....E 7
Kvandskala....C 6
Kyrla....D 10

Labkovo....E 5
Ladelnol Polle, 1,449....C 5
Laischef, 5,447....D 8
Laisk, 695....C 8
Lamkl....E 7
Lamposhenskala....B 7
Lapial....D 8
Lashinl....D 5
Lasta....C 9
Latshak....C 9
Lavrentieva....B 9
Lavrova....C 5
Lebedian, 7,250....E 6
Ledingskol....C 6
Leinosa....C 7
Leichitsi....E 4
Lemva....D 10
Lendera....C 5
Lenino....E 4
Lenskole....C 8
Lenoova....D 6
Leontievo....D 6
Lepel, 6,768....E 4
Lesnevo....D 7
Leushkovskala....F 6
Lladi....E 5
Lichvin, 2,700....E 6
Lida, 7,546....E 4
Lietneryletzkala....B 5
Limingo....C 4
Lipetsk, 16,834....E 6
Lipov....D 9
Lisha....B 10
Liski....E 6
Liskovo....D 8
Llubashew....E 4
Llubetz....D 6
Llubim, 3,498....D 7
Livny, 20,358....E 6
Lobanovskala....B 8
Lolef....E 5
Lokshinka....D 4
Lornsha, 26,075....E 3
Lonarskol....B 7
Lonarskol Selenije....B 7
Loptiushskala....C 8
Lovoserski....B 6
Luban....D 5
Lubartow, 6,810....E 3
Lubosalma....C 5
Lubovkala....E 7
Luga, 10,049....D 4
Luganskala, 14,699....F 6
Lukh, 1,995....D 7
Lukolanof....D 7
Lumbasza....C 5
Lunjewka....D 10
Lutchin, 6,167....D 4
Lzi....D 5

Malkop, 34,191....G 7
Makarief, 1,676....D 7
Makarief, 5,202....D 8
Maksimef....E 10
Malmisn, 3,666....D 9
Malo Archangelsk, 4,036....E 6
Malo Jaroslavetz, 5,173....D 6
Malo Vischerskala, 4,076....D 5
Mamadish, 5,279....D 9
Mamatovka....E 7
Mariehamm, 618....C 2
Marlinsk, 4,796....D 8
Marina....C 6
Marina....E 8
Markatshevskala....C 8
Markovo....D 5
Martslova....D 10
Maselga....C 5
Maselskala....B 5
Matchalovskala....D 8
Matchicha, 2,200....E 7
Maza....D 6
Medvledovskala....F 6
Medyn, 8,189....D 6
Megorskol....C 6
Megra....B 7
Mellovatol....F 7
Mejevitche....D 4
Melenki, 51,993....D 7
Melitopol, 8,707....F 5
Membettieva....E 10
Memel....D 8
Menselinsk, 6,562....D 9
Mesen, 1,731....B 7
Mestchovsk, 5,429....E 6
Metchetskala....G 7
Michallovka....F 8
Michallovskala, 17,349....E 7
Michallovskol....D 7
Migulunskala, 18,669....F 7
Mikhallof, 3,882....E 6
Mitinkinskala....F 6
Mitrovanova....C 10
Mizakovskala....C 8
Miawa, 10,387....E 3
Mogilovka....E 8
Mohilef, 47,391....E 5
Mojaisk, 4,640....D 6
Mokshansk, 13,659....E 7
Molebsk....D 10
Mologa, 7,980....D 6
Morchinina....D 7
Morshansk, 31,802....E 7
Mosalsk, 2,412....E 6
Moscow, 1,050,011....D 6
Mosielevskala....C 7
Motowilicha....D 10
Mozdok, 13,286....G 7
Mozir, 11,089....E 4
Mshaga....D 5
Mstislavl, 8,799....E 5
Mudjuga....C 7
Mukikaksi....D 9
Murmansk....B 5
Murom, 13,992....D 7
Myslavl....D 7
Myszkin, 2,877....D 6
Myt....D 7
Mzensk, 16,318....E 6

Nadporoshi....D 6
Nagishlmskol....C 6
Naranovskoe....G 7
Narjatchka....D 9
Narmatzko....D 8
Narovtenat, 4,855....E 7
Nasielsk, 4,847....E 3
Naumof....E 7
Naurskole....G 8
Nedamerki....D 5
Nenasevo....E 6
Nenoksa, 1,154....C 6
Nerechta, 3,385....D 7
Ness....B 7
Neu Alexiljevka....G 6
Nevel, 8,555....D 4
Nevlansk....D 11
Nevinnoimuls....G 7
Nicolskol, 2,367....E 10
Nijni Atary....D 9
Nijnidlevitsk, 2,694....E 6
Nijni Lomof, 9,482....E 7
Nijni Taglisk....D 11
Nijni Tuoki....E 3
Nikefar....E 9
Nikelskol....D 8
Nikolaiavskol....D 9
Nikolaevskala....G 6
Nikolaievsk, 13,975....C 8
Nikolaievskala, 13,799....E 8
Nikolsk, 1,957....D 8
Nikolsk....D 7
Nikolskol....C 7
Nikolskol....D 6
Nikolskol....D 7
Nikolskol....E 7
Nikolskol....E 7
Nikouskol....E 8
Nissogory....C 8
Nitzeve....D 9
Niukotskol....C 8
Niutchotchkala....C 6
Nizhni Novgorod (Nijni Novgorod), 112,300....D 7
Nogalsk, 4,720....F 6
Nogeuxa....C 5
Nolinsk, 5,967....D 8
Novala Ladoga, 4,159....C 5
Novala Praga, 10,421....F 5
Novgorod, 28,400....E 6
Novo Akbullakova....D 10
Novo Alexandrovkala, 6,927....F 7
Novo Bielitsa....E 5
Novo Bykhof....E 5
Novo Georgievsk, 10,225....G 7
Novo Jegorlik....F 7
Novo Khopersk, 6,095....E 7
Novorossiisk, 40,384....G 6
Novorshef, 2,372....D 4
Novoselie....D 4
Novoshilovo....B 9
Novosil, 4,522....E 6
Novo Tcherkask (Novo Cherkask), 52,005....F 7
Novo Troitskol....F 7
Novo Troki 2,421....E 3
Novo Turinsk....D 10
Novo Uzensk 12,497....E 8
Nowo Sergiewsakja, 2,710....E 9
Nukha, 24,811....G 11

Oblatcherskol, 3,022....C 8
Obinsk....C 10
Obodovo....D 6
Obva, 6,212....D 9
Ocholitch....E 4
Odolef, 7,681....E 6
Odzialaszyn....E 2
Okatlevo....D 8
Okinsta....D 4
Old Fort....G 5
Olh....G 7
Olkasy....E 2
Oloneshti....F 4
Olonetz, 1,576....C 5
Onega, 2,768....C 6
Oni....G 7
Opotchka, 5,846....D 4
Oranienbaum, 4,043....D 4
Orduhad (Urdabad) 4,199....H 8
Orel, 97,200....E 6
Orenburg, 146,800....E 10
Orlasl....E 7
Orlof, 3,300....D 8
Orlovka....D 9
Orlovskala....E 7
Orsha, 6,022....E 5
Orsk, 21,788....E 10
Oshari....D 8
Ossa, 3,251....D 10
Ostaschkovo, 10,806....D 6
Ostashkof, 11,914....D 5
Ostrof, 8,380....E 3
Ostrof, 4,946....D 4
Ostrogojsk, 9,904....E 6
Ostrovtzi....D 6
Osztinskol....C 6
Otchansk....D 10
Otevskol....D 9
Otrada....E 6
Ozerna....E 6
Ozero....E 8
Oziuovorgal....E 8

Pabereshskala....C 7
Padout....B 5
Pafnutovo....D 7
Paktcha....C 10
Palushina....B 9
Pankof....D 10
Papus....E 8
Paranga....D 8
Parfenief....D 7
Parlovskskala....G 7
Paseka....E 4
Pavlintzova....C 7
Pavlovo....D 7
Pavlovsk, 3,702....D 5
Pavlovsk....D 6
Pavlovsk, 7,183....E 7
Pavlovsk....E 8
Penza, 61,351....E 8
Perchina....C 6
Perekrop, 5,320....F 5
Peremot....F 9
Peremyschl, 3,142....E 6
Pereslaf, 8,642....D 6
Perevos....D 7
Perguba....C 5
Perkhurieva....D 8
Perm, 105,410....D 10
Permas....D 8
Pestova....D 6
Peterhof, 9,516....D 4

PETROGRAD,
2,218,645....D 5

Petropavlovsk, 21,769....E 10
Petropavlovski....C 10
Petrova....D 6
Petrovsk, 1,574....D 6
Petrovsk, 16,385....E 8
Petrovsk, 3,469....G 8
Petrovskala, 1,700....F 6
Petrozavodsk, 18,800....C 5
Petshenga....B 5
Philinowo....E 7
Plajsk....E 7
Plalitsa....B 6
Platigorsk, 13,114....G 7
Pigorod Tabinsk....E 10
Pikinskala....C 7
Pinega, 1,113....C 7
Pischuga....F 7
Pitchilelka....E 8
Pitchkasy....D 8
Plusteva....D 8
Plavitza....E 7
Ples, 2,461....D 7
Pleso....C 8
Pllussa....D 4
Ploskala....D 6
Plotl....E 6
Pneva....E 5
Pobolof....E 4
Pobotchna....E 8
Podol....D 8
Podokk, 10,973....D 6
Pogar, 3,914....E 5
Pogorielolgorod, 2,129....D 5
Pogost....E 5
Polevsk....D 10
Polm....E 7
Polsevo....D 9
Pokrof, 4 634....D 6
Pokrof....D 8
Pokrovskala, 20,000....E 8
Pokrovskol....C 8
Pokrovskol....E 8
Polla....D 4
Polisk....D 5
Polonga....B 5
Polotsk, 31,111....D 4
Poltarsk....J 9
Ponganskala....B 5
Ponol....B 7
Popicha....D 8
Poplevino....E 7
Popovka....E 3
Popovskala....C 6
Poretschie, 5,901....D 5
Poria....B 5
Porkhof, 4,499....D 4
Porosskl....D 5
Posadnala....C 6
Poshmaguba....C 4
Poshina....C 10
Possegova....C 8
Poszetchon....D 6
Potchinki, 7,614....E 7
Potchinok....C 7
Potemskinskala....F 7
Povlenetz, 776....C 5
Povlovka, 4,465....F 6
Povolgskol....D 7
Poznlakovka....E 5
Pregradnol....F 7
Priskutcha....D 5
Pristan....D 8
Privalova....E 6
Privolnole....G 7
Prokhladala....G 7
Pronimo....D 5
Pronsk, 1,971....E 6
Propoisk....E 5
Proskan....B 10
Przasnysz, 8,426....E 3
Pskof, 38,300....D 4
Pubilova....D 4
Pudosh....C 6
Pullatino....E 7
Pupova....D 5
Puravlitcha....E 9
Purnatz....B 7
Pustosersk....B 9
Putchej....D 7

Radoshkovitz, 2,631....E 4
Rakutskala....C 7
Ranenburg, 4,594....E 6
Rappia....D 4
Raschkasova....E 7
Rasgort....C 8
Rasbutina....D 6
Rashvalnol....F 8
Raspopinskala, 10,353....F 7
Ratno....E 3
Rankovo....D 5
Resanova....E 8
Reshitza, 12,119....D 4
Retchitsa, 7,245....E 5
Retchka....D 5
Retsha....F 4
Riabona....D 5
Riajsk, 4,773....E 7
Riazan, 35,282....E 6
Ribinskol....D 6
Ritlab....G 8
Ritzaleva....E 10
Robolskol....C 5
Rogatchey, 6,025....E 5
Rogovskol....D 9
Romanof, 5,571....D 6
Roop....E 3
Roshestvino....E 7
Roshesvenskol....C 7
Roslave, 10,885....E 5
Rososhi....E 6
Rostof, 17,446....D 6
Rostof, 204,725....F 6
Rovkula....C 5
Rshef, 31,514....D 5
Rudnevo....D 4
Rudnja....E 5
Rugnl....D 5
Rugozerskol....C 5
Rusa, 6,028....D 6
Rushany....F 3
Ruskino....E 8
Rusonova....E 7
Russa....C 8
Russalskala....C 8
Rybinsk, 32,127....D 6

Sablia....G 7
Sademka....E 7
Sajawaga....B 5
Salasuala....C 8
Salikhova....E 10
Salma....C 3
Saluitza....B 6
Samara, 144,000....E 9
Samlanovskala....F 8
Samollovka....E 7
Sampur....E 7
Sanluki....E 4
Sapojok, 3,461....E 7
Saraninsk....D 10
Saransk, 13,712....E 8
Sarapul, 15,751....D 9
Saratof, 143,131....E 8
Sarbalevo....D 8
Sarepta, 5,647....F 7
Sari....D 9
Sarinof....F 7
Sarju....C 10
Sarlatzkol....E 10
Satcheza....E 9
Savilief....F 7
Sazenova....D 5
Scharipova....E 10
Schatsk, 7,261....E 7
Scherbinskol....D 10
Schlusselburg, 4,000....D 5
Schoity....C 7
Schuma....D 8
Schumovka....E 8
Sebesh, 3,109....D 4
Seltorskli, 6,775....E 10
Selco....E 5
Seletzkala....C 7
Selisharovo....D 5
Selitrianole....F 8
Semcha....B 7
Semenkova....D 7
Semenol, 3,084....D 7
Semlosstrovski....B 6
Serdobsk, 7,659....E 7
Serebrianskol....D 10
Serepta, 5,647....F 7
Sergatch....D 8
Sergieschol....D 7
Sergievsk, 31,413....E 9
Sergievski....D 6
Sergievskol....E 6
Sergievskol....G 7
Serjinsk....D 10
Serkovskala....C 7
Serpeisk, 1,978....E 6
Serpukof, 41,578....E 6
Sestrinskol....E 8
Sevastopol....B 9
Sevastopol, 61,819....G 5
Shaburskol....D 8
Shadrinsk, 16,338....D 11
Shaknovo....C 5
Shakvinsk....D 10
Shar....C 7
Shatsk, 7,881....E 7
Shentukovka....F 7
Shepatovitchi....E 5
Sheshema....C 9
Shestakova....E 7
Sheverten....D 7
Shilutevatruba....E 8
Shitlal Lushmory....D 8
Shitkur....F 8
Shklof, 10,630....E 5
Shlobin....E 5
Shtchegmas....C 8
Shukowa....E 5
Shuya, 21,432....D 7
Sidki....D 5
Sienno, 3,196....E 4
Sieroglasinskala....F 8
Sierpc, 6,266....E 2
Sietovka....F 8
Sievsk, 8,698....E 5
Sllerof....E 7
Silbiri....G 8
Sima....D 6
Simbirsk, 70,500....E 8
Simferopol, 84,170....G 5
Simsk....D 10
Sinega....C 8
Singan....E 10
Singilei, 5,195....E 8
Sios'i....D 9
Sivoshinu....D 4
Skopin, 10,904....E 6
Skorednol....E 4
Slatoust, 19,916....D 10
Slavlansk, 16,183....F 6
Slobodishtchi....E 5
Slobodskol, 7,523....D 9
Slonim, 23,064....E 4
Slotustovo....D 10
Slupea....E 2
Slutka....C 8
Smolensk, 57,405....E 5
Soilskala....C 7
Soizdal, 7,047....D 7
Solgalitch, 3,372....D 1
Solianalapriist....F 8
Solikamsk, 4,782....D 10
Solo....B 7
Solotiskala....C 6
Solvitchegodsk, 1,357....C 8
Somenskol....C 6
Somino....D 5
Soroka....C 5
Sorokina....D 4
Sorotchinsk....E 9
Spas....D 6
Spask, 6,927....E 7
Spask, 2,820....E 8
Spask, 7,300....E 7
Spaskala....D 5
Spaskol....C 7
Spaskol....C 8
Spaskol....C 9
Spaskol....E 10
Spaskol....C 8
Spaskov....C 8
Staria Russa, 14,756....D 5
Staritza, 5,600....D 6
Starol Bykhof, 5,172....E 5
Starvi Nikolskol....D 9
Starvi Oskol, 9,742....E 6
Starol Krenenttinof, 18,921....F 4
StaroUshitza, (Uschitza) 4,346....F 4
Stary Krim 3,264....G 5
Stavropol, 5,165....E 5
Stavropol, 46,965....F 8
Sterlitamak, 10,113....E 10
Stodolistcha....D 7
Strelitzi....D 8
Strelnala....B 6
Subrilovka....E 7
Sudislavl....D 7
Suuja, 5,004....E 6
Sudogda, 2,324....D 7
Sudromskol....C 7
Sukhinichi, 6,520....E 6
Sumbulova....E 7
Sumshol, 1,472....C 6
Sunclevo....D 8
Sunsko....D 9
Suomassalmi....C 4
Suraj, 5,187....D 5
Sutchari....E 5
Suwalki, 16,863....E 3
Svenigorod, 2,411....D 6
Svlashsk, 2,952....D 8
Svislotche....E 4
Swerewo....F 7
Syskol....C 7
Sytchevka, 5,269....D 5
Syzran, 33,016....E 8
Szastoserskala....C 7
Szvatovo....D 5
Szenkursk, 1,301....C 7
Szestakol....D 9
Szishemskala....C 6
Szoksznskol....C 8
Sztchekinskol....D 3
Szulskol....C 5
Szujaverskol....C 5
Szujarietzkala....C 5
Szydlowiec, 590....E 5

Tabany....C 6
Tagal....E 8
Taganasch....F 5
Taganrog, 68,091....F 6
Taila....E 10
Talkimo....D 10
Talovka....E 7
Taly....E 7
Taman, 1,441....F 6
Tamansk....D 10
Tambof, 49,208....E 7
Tambovka....F 8
Tamutzkala....C 6
Tamovski....G 7
Taps....D 4
Tarusa, 2,549....E 6
Tashla....E 8
Tatiszleva....E 9
Tatorova....D 7
Tavastehus, 4,644....C 3
Tavolshanka....E 8
Tchakalbskol....C 9
Tchapoma....B 6
Tcharevokokshalsk....D 8
Tchebonarka....D 9
Tcheboxar....D 8
Tchekszina....D 7
Tchelnavol....E 7
Tchelykiel....E 8
Tchembar, 5,242....E 7
Tchepetzkol....D 9
Tcherblnovka....F 6
Tcherdin, 3,858....C 10
Tcherek....G 7
Tcherekovo....C 8
Tcherepovetz....D 6
Tcherikof, 4,206....E 5
Tchermansk....D 10
Tchermukhovskala....D 8
Tchern, 3,749....E 6
Tchernocholunitzkol....D 9
Tchernovskala....D 8
Tchertanli....E 8
Tchnichloma, 2,027....D 7
Tchichma....D 10
Tchinyurt....G 8
Tchirakli....G 8
Tchirkovo....E 8
Tchirskol....F 7
Tchistipol, 25,102....D 9
Tchivilsk....D 8
Tchudova....D 5
Tchulmushkol....C 6
Tchutzkova....D 7
Tchymillanskala, 2,336....F 7
Temir Kaian Shura, 2,579....G 8
Temnikof, 6,930....E 7
Temrink, 15,419....F 6
Tentstleva....E 9
Teori....G 8
Terengul....E 8
Terlova....D 4
Ternlalka....D 6
Ternovala....F 7
Teschiuti....E 8
Tetiushi, 4,801....E 2
Tetrina....B 6
Theodosia, (Kaffa) 43,114....F 6
Tichorezskala....F 6
Tikhvin, 6,899....D 5
Tikli....D 3
Tokarevo....E 7
Tokmak....F 6
Toksovo....C 5
Tolbitzi....D 4
Tollala....C 3
Tolmatchi....D 6
Tolotshin....E 4
Tolovai....E 10
Tolovai....F 8
Tolovai....E 8
Tolovka....G 5
Tomgali....G 5
Tornea, 1,250....B 3
Toropetz, 6,873....D 5
Torshok, 14,629....D 6
Tosna....D 5
Totma, 3,449....C 7
Treflntey....D 8
Treskino....E 8
Troitsk, 6,285....E 7
Troitsk, 36,830....E 11
Troitskol....C 10
Troitskol....D 6
Troitskol....E 9
Troitskol....E 9
Trubtchevsk, 5,451....E 5
Tschusowskala....D 10
Tuglemskol....C 8
Tula, 140,620....E 6
Tumuluk....D 9
Turof....E 4
Turtola....B 3
Turytchansk....D 4
Tuschki....D 6
Tushinskol....D 8
Tver, 64,100....D 6
Tzarevosantchursk....D 8
Tzaritzin, 100,817....F 7
Tzarskol Selo (Zarskoi Selo) 30,881....D 5
Tzilemskol....B 8

Udatchnala....F 8
Ufa, 106,200....E 10
Ufimskala....D 10
Ugllitch, 13,892....D 6
Uglovka....D 5
Ugol....C 8
Ugostinski....E 5
Ulkino....D 7
Uinsk....D 10
Ulianskk....C 9
Umangozerskala....B 5
Umba....B 5
Umpinsk....C 11
Unskvi....C 6
Uparol....E 5
Urlupino (Urlup

INDEX OF ASIA

INDEX OF ASIA

PLACE DIV. POP. KEY

Abadeh, Persia, 10,100...F 4
Abagaitui, Mongolia.....D 9
Abakanskoe, Siberia ....D 8
Abderikh, Far E'n Rep..D 11
Aberkoh, Persia.....F 4
Abii, Far Eastern Rep...A 10
Abivard, Persia.....F 4
Abra, Hejaz.....F 2
Abu Arish, Yemen,8,000.H 2
Abu Serai, Syria.....E 3
Abu Thubee, Oman.....G 3
Acre, Palestine, 10,500...E 2
Adalia, Turkey, 26,260...D 2
Adamy, Turkey.....D 2
Adana, Turkey, 45,000...E 3
Addi, Far E'n Rep.....C 11
Aden, Aden, 46,000.....H 2
Adhud, Arabia .....G 3
Adramyti, Z. of Stra.,5,000D 2
Aginskaya, Far E'n Rep.D 9
Agra, India, 185,450.....G 6
Ahar, Persia, 20,000.....E 3
Ahmadabad, India, 216,800H 5
Ahmadnagar, India, 43,032H 7
Aiatab, Syria .....E 2
Aidin, Turkey, 35,000 ...D 2
Aigun (Sukhalin Oula) Manchuria, 25,410. ....D 10
Aimskaya, Far E'n Rep..C 10
Aintab, Syria, 45,450 ....E 2
Airylgan, China.....E 7
Aivali, Turkey, 20,200....E 3
Ajia, Arabia .....G 3
Ajmere, India, 86,222...G 6
Akaba, Palestine .....F 2
Akbulale, Siberia.....D 5
Akhtarma, China.....E 7
Akita, Japan, 36,600.....D 12
Aklat, Turkey, 5,000.....E 3
Akmolinki, Akmolinski, Siberia, 9,640.....D 6
Akra, Hejaz.....F 2
Akserai, Turkey, 10,000..E 3
Aksha, Far E'n Rep.,704.D 9
Aksu, China, 20,000.....E 7
Aktagh, India .....G 6
Akyah, Lower Burma, 32,000.....H 8
Alaia, Turkey, 5,000.....E 2
Albistin, Turkey, 8,000...E 3
Aldansk, Far E'n Rep...B 10
Aleppo, (Haleb) Syria, 250,000.....E 2
Alexandrettia, Syria, 7,000.E 2
Allahabad, India, 172,000.G 7
Allaika, Far E'n Rep....A 9
Allaika Yunskaia, Far E'n Rep.....B 10
Allygar, India.....G 6
Almora, India, 8,670.....G 6
Alwar, India, 41,305.....G 6
Amaritsar, India.....G 6
Amasi, Turkey, 30,000...D 3
Amber Mines, Upper Burma.....G 8
Amginsk, Far E'n Rep..B 10
Amginskaia, Far E'n Rep.B 10
Amherst, Lower Burma, 3,000.....I 8
Amjar, Oman.....G 3
Amo, Arabia.....H 3
Amol, Persia, 10,100.....E 4
Amoy, China, 96,000.....G 11
Amrawati, India, 33,655.H 6
Amritsar, India, 152,576.G 6
Anacha, Far E'n Rep... B 12
Anadirsk, Far E'n Rep..A 11
Anah, Syria, 4,000.....E 3
Andijan, Siberia, 100,000.E 6
Andikan, Afghanistan...F 5
Andkhui, Afghanistan, 15,000.....F 5
Angaran, Persia.....G 4
Angora, Turkey, 20,200.D 2
Anjar, Oman, 20,200.....G 3
Anju, Chosen.....E 11
Ankor (Siemrab) Siam...I 9
Anosova, Far E'n Rep...C 10
Antahi, Syria..... ....E 2
Antung, China.....E 11
Aom, China.....D 11
Arakan, Lower Burma..H 8
Ardabil, Persia, 16,160...E 4
Ardahan, Georgia, 1,010..E 3
Ardakan, Persia, 8,580...F 4
Argia, Siberia .....D 5
Armansk, Far E'n Rep..B 11
Arolipaka, China.....D 10
Ashurada, Persia.....E 4
Askhabad, Siberia, 10,945.E 5
Astara, Persia.....E 4
Astrabad, Persia, 20,000..F 4
Atbasarski, Siberia, 3,060.D 6
Atchinsk, 6,770, Siberia..C 7
Attock, India, 2,822.....G 6
Audad, Arabia.....H 3
Auliata, Siberia, 5,700....E 5
Aurangabad, India, 36,837.H 7
Ava, Upper Burma, 3,500.H 8
Avah, Persia .....E 4
Awomori, Japan .....D 12
Ayaka, Siberia.....C 8
Ayuthia, 50,000.....I 9

B

Baalbboo, Syria, 4,550....E 2
Babahan, Persia, 4,000...F 3
Baburka Killa, Afghanistan.....F 5
Baffa, Cyprus, 7,100.....E 2
Bafra, Turkey, 6 060.....D 3
Baft, Persia, 5,050.....F 4
Bagdad, Iraq, 900,000..F 3
Baharka Killa, Afghanistan.....G 5
Bahilen, Oman.....G 4
Bahramabad, Persia, 3,000F 4
Bai, China.....E 7
Balsan, Siberia .....F 5
Baithulwaddi, India.....H 6
Bajatskoe, Siberia.....D 7
Bajnard, Persia.....E 4
Bakhtinsk, Siberia.....C 7
Baku, Azerbaijan, 237,000E 4
Balagansk, Siberia, 3,120.D 8
Balarskoe, Siberia.....C 8
Balasur, India, 20,775....H 7
Balikesri, Turkey, 13,330.D 2
Balkh, Afghanistan, 10,100F 5
Ballari, India, 59,467.....I 7
Balmir, India.....G 5
Bam, Persia, 8,000.....G 4
Bamian, Afghanistan....F 5
Bamnas, Siberia .....D 4
Bampur, Persia, 7,070....G 4
Bangalore, India, 189,485..I 6
Bangkok, Siam, 450,000..I 9
Bang-pa-sol, Siam.....I 9
Ban-muk, Siam.....H 9
Bannaya, Siberia.....C 9
Bardawan, India .....H 7
Bareilly, India, 129,467....G 6
Barfrush, Persia, 55,000..F 4
Barghan, Persia.....F 3
Barilach, Far E'n Rep...B 9
Barkin, Siberia.....A 9
Barkul, China, 3,530.....E 8
Barnaul, Siberia, 61,390..D 7
Baro, China.....E 10
Baroda, India, 99,345.....H 6
Barolakhota, China.....D 10
Basra (Bassorah) Iraq, 80 000.....F 3
Bassac (Lao Bathac) Siam 4.000.....I 9
Bassern, Upper Burma, 32,000.....I 8
Bassorah (Basro) Iraq, 80,000.....F 3
Bathang, China.....G 9
Batlum, India.....H 6
Battambeng, L. Burma...I 9
Batticaloa, Ceylon.....I 7
Batum, Georgia.....E 3
Bayanaulski, Siberia.....D 6
Bayazid, Armenia, 2,020..E 3
Beda, Aden.....H 2
Beda, Arabia .....H 3
Bedaa, Oman .....G 3
Bedi Honein, Hejaz.....G 2
Bedr, Yemen .....G 2
Beersheba, Palestine.....E 2
Beirut, Syria, 150,000.....E 2
Beitel Fakih, Yemen, 8,000H 2
Bela, Baluchistan, 6,540..G 5
Belgaum, India, 27,000....I 6
Beloglazot, Siberia.....D 7
Beltus, Mongolia.....D 8
Benader Kelan, Afghanistan .....G 5
Benares, India, 203,804...G 7
Beni Abu Hasan, Oman..H 4
Bennur (Nagur) India ...I 6
Bepur, India .....I 6
Bereydak, Arabia.....F 3
Berezov, Siberia.....B 6
Bergama, Turkey, 14,140.D 2
Berskoe, Siberia.....D 7
Bessam, Arabia.....F 2
Bettia, India, 23,000.....G 7
Bez Tummusach, Far E'n Republic.....B 10
Bhag, Baluchistan.....G 5
Bhagulpur, India, 69,196..G 7
Bharuch, India.....H 6
Bhopal, India, 56,204.....H 6
Bhurtpur, India, 68,033...G 6
Bidar, India, 11,500.....H 6
Bien-hoa, French Indo China, 21,000.....I 10
Bikanir, India, 55,826....G 6
Bin-dhin than (Quinhon) French Indo China....I 10
Bin-thuan-din, French Indo China.....I 10
Biokiova, Far E'n Rep...C 10
Bir Ali, Arabia .....H 3
Birelmah, Oman.....G 4
Bires Selah, Arabia.....G 2
Birjun, Persia.....F 4
Bisa, India.....G 8
Bisheh, Asir .....G 2
Bishnath, India.....G 8
Bitlis, Turkey, 40,000.....E 3
Bjisk, Siberia.....D 7
Blagovestchensk, China, 62,500.....D 10
Boad, India.....H 7
Bodune, China.....D 10
Bogutchansk, Siberia.....C 8
Bohar, India.....G 7
Bokhara, Siberia, 1,250,000.E 5
Boldjiganski, Mongolia..D 9
Bolsheretsk, Far E'n Rep., 487.....B 12
Bolu, Turkey .....D 2
Boluta, China.....E 9
Bombay, India, 979,445...H 5
Bombra, India.....H 7
Bondiajckia, Siberia.....B 6
Bopogai, Siberia.....B 9
Borbi, Far E'n Rep.....C 11
Boridd-shjan, China.....D 10
Borodine, Siberia .....B 7
Boushin-koe, Siberia.....C 6
Bow-ting, China.....E 10
Bratskoi, Siberia.....C 8
Brusa, Zone of the Straits, 110,000.....D 2
Buddun, India, 36.000....G 6
Buder Abbas, Persia.....G 4
Bulan, China.....E 9
Bulan Togoi, China .....E 7
Bulloah, Lower Burma..H 8
Bulun, Siberia.....A 9
Bulunkan, Siberia.....A 9
Bunder, Abbas, Persia...G 4
Bundi, India, 218,730.....G 6
Bureinskaya, Far E'n Rep.C 10
Burgultai, Mongolia.....D 9
Burka, Oman.....G 4
Burwani, India .....H 6
Bushire, Persia, 16,160 ...F 3
Bushrewgah, Persia.....F 4
Bustam Sulazawar, Persia F 4

C

Calcutta, India, 1,222,313.H 7
Cambodia, French Indo China, 1,634,252.....I 9
Cancao, Fr. Indo China...I 9
Canton, China, 900.000...G 10
Chabdinskaya, Far E'n Rep.....B 10
Chadobsk, Siberia.....C 8
Chagaanergi, Mongolia....E 9
Chalyulinskoe, Far E'n Rep.....B 12
Chamba, India, 135,873...F 6
Champon, Siam.....I 9
Chanda, India, 16,380 ....H 6
Chang-chau, China, 500,000G 10
Chang-choo, China.....F 11
Changchun, China.....D 10
Chang-sha, China, 300,000.G 10
Chang-te, China, 50,000..G 10
Changtu, China.....E 11
Chantabon, 7,070.....I 9
Chantal, China.....E 9
Cha-oo, China.....G 10
Charak, Persia.....G 4
Charchui, Siberia, 10,000...E 5
Chasoonia, Far E'n Rep..C 11
Chaudok Fr. Indo China..I 9
Chayo, Siam.....I 9
Chee-chow, China.....F 10
Chefoo, China, 54,450.....E 11
Chejanskia, Siberia.....C 7
Chelasinskaya, Far E'n Rep.....C 10
Chemashevskoe, Siberia.B 6
Chemulpo, Chosen, 27,770.E 11
Chen-chow, China.....G 10
Chengchu, Chosen.....E 11
Cherchu, China.....E 7
Chernayevo, Siberia.....E 5
Chernotleskaia, Far E'n Rep.....B 10
Cherskaya, Siberia.....C 9
Chetang, China.....G 8
Chhutrpur, India, 12,957..G 6
Chiamdo, China.....G 8
Chicacole, India, 20,000..H 7
Chikiboro, Japan.....C 12
Chimara, Siberia.....B 8
Chimkent, Siberia, 11.000.E 5
Chinaz, Siberia.....E 6
Chin-Chow, China.....F 10
Chindant, Far E'n Rep..D 9
Chindwara, India.....H 6
Ching-kiang, China.....F 11
Chingteh, China.....E 10
Ching ling, China.....E 10
Ching-tu, China.....G 9
Ching-yang (Fin-chan) China.....E 10
Chinkiang, China, 140,000.G 9
Chin-ngan, China.....G 9
Chin-ngan, China .....G 9
Chin-Pe, China.....E 9
Chin-yuen, China.....G 10
Chita, Far E'n Rep., 79,200.....D 9
Chitra, India, 10,000.....G 6
Chitradury, India.....I 6
Chittagong, Lower Burma 24,000 .....H 8
Chittur, India, 10,000 .....I 6
Chivril, Turkey.....D 2
Chongalpatt, India .....I 6
Choo chow, China.....F 11
Choo-chow, China.....G 11
Choong-king, China, 20,000G 9
Chorum, Turkey.....D 2
Chotung sibe, China, 12,700F 9
Chonbar, Persia, 1,500....G 4
Chow, China.....G 9
Chow-choo, China.....G 10
Chow-chow, China.....E 10
Chow-toong, China .....G 9
Chuguchak, China.....E 7
Chula, Far E'n Rep .....C 11
Chu-kiang China.....G 10
Chungehen, Chosen.....E 11
Chungju, Chosen.....E 11
Chun-ning, China.....G 9
Chun-te, China.....F 10
Chusi, China.....G 8
Colombo, Ceylon, 211,274..I 6
Confudah (Kunfuda) Asir G 2
Conoung, Upper Burma..H 9
Czernovskoe, Far E'n Rep B 12

D

Da dun tsi, China.....F 8
Dadur, Baluchistan .....G 5
Dafar, Arabia.....H 3
Dahban, Yemen.....G 2
Dakhlansy, China.....E 7
Dala, Aden .....H 2
Dala-khai, China .....D 10
Dalny, Chosen.....E 11
Damaghan, Persia, 2,000..F 4
Daman, India, 44,000.....H 6
Damar, Yemen.....H 2
Damascus, Syria, 250,000..E 2
Damdi, Siberia.....D 5
Dan-chea, China.....F 8
Dan-dun-tsi, China.....E 8
Danu, India.....H 6
Darah, Persia, 4,040.....F 4
Darakail, Afghanistan...F 5
Darj, India .....G 7
Darzung, China.....G 8
Dati, Far Eastern Rep...C 11
Datoo, Afghanistan.....F 5
Datsuan, China.....E 8
Daui Atifa, Hejaz.....G 2
Dehra, India, 25,684.....G 6
Delhi, India, 413,025 .....G 6
Demchok, China.....F 6
Deogarh, India, 9,200 ....H 6
Dera Gazi Khan, India, 24,000 .....G 5
Derayeb, Arabia.....G 3
Dervazen, Afghanistan..F 5
Dharwad, India, 32,841....I 6
Dhat Irk, Arabia.....G 2
Dholpur, India, 263,188...G 6
Diamond Harbor, India..H 7
Diarbekr, Turkey, 38,000.E 3
Dighal, Arabia.....H 3
Dijoon, Arabia.....G 3
Dingepur, India, 12,204..G 7
Dir, India.....G 6
Dira, India.....G 6
Disa, India.....H 5
Diu (Port.) India, 13,000..G 5
Divaniyeh, Iraq..... ....F 3
Dizful, Persia, 16,160.....F 3
Djamda, China.....G 8
Djindinskoe, Far Eastern Republic .....D 9
Djzel, Siberia.....B 8
Doga, Asir.....G 2
Dolonnor, China, 30,000..E 10
Doneshkino, Siberia.....B 7
Dongarpur, India.....H 6
Dong Hadak.....I 9
Dorak el Fallani, Persia..F 3
Doramah, Arabia, 8,600..G 3
Doran, Yemen.....H 2
Dorea, India.....H 8
Doroninsk, Far E'n Rep.D 9
Drankina, Far E'n Rep..A 10
Dsmid, Z. of the Straits..D 2
Dubchosko, Siberia.....C 7
Dublina, India.....G 6
Dubrobskaya, Siberia....C 8
Dubrovnala, Siberia.....C 7
Dudinsk, Siberi.....B 7
Dufas, Iraq .....F 3
Dui, Far Eastern Rep....C 11
Dulinsh, Siberia.....B 7
Dun-khuan, China.....F 8
Durrung, China.....G 8
Duslikachan, Siberia.....C 9
Dwarka, India, 5,100.....H 5
Dzat el Hai, Hejaz.....F 2
Dzela, China.....G 8
Dzubir, Mongolia.....E 9

E

Ealsabad, Siberia.....F 6
Eatiansk, Siberia.....B 7
Edomka, Far Eastern Rep A 10
Elah, Hejaz.....F 2
el Hadhn, Syria.....E 3
El Haura, Hejaz.....F 2
El Hauta, Arabia, 35,000..G 3
El Jauf, Arabia.....F 2
El Katifi, Arabia, 6,000...G 3
El Katoon, Oman.....G 3
El Ladam, Arabia.....G 3
El Maaz, Arabia.....F 3
El Maheer, Hejaz.....F 2
Elovskoe, Far E'n Rep..B 12
El Soleyel, Arabia.....G 2
Elur, India, 29.382 .....I 6
Embinsk, Siberia.....D 5
Erbil, Syria, 3,790 .....E 3
Eregli, Turkey.....D 2
Erekli, Turkey.....E 3
Erivan, Armenia, 1,034,800 .....E 3
Eri-diotsin, China.....E 10
Erzemun, Armenia, 80,000.E 3
Erzinjan, Armenia, 15,000.E 3
Esfardian, Persia.....F 4
Eskisher, Turkey, 12,820.D 2
Exdera Sao, Mongolia ...D 9
Eyoon, Arabia.....F 2

F

Faifo, French Indo China, 6,060 .....H 10
Faizabad, China, 76,000...F 6
Fama-matsu, Japan.....E 12
Fedyra, Oman.....G 4
Felat, Persia.....F 3
Feriyakskia, Siberia.....C 7
Ferozpur, India, 50,836...G 6
Filipovski, Siberia .....B 7
Finchan (Ching Yang) China.....E 10
Firozabad, Persia, 16,000.F 4
Foksan, Japan.....D 12
Fongwang, China.....E 11
Fong-yang, China.....F 10
Fonzim, Japan.....D 12
Foo, China.....E 11
Foo-chow, China, 624,000 G 11
Forg, Persia, 2,000.....G 4
Ft. Aktausskoe, Siberia, D 6
Ft. Argunsk, China.....D 10
Ft. Chikishliar, Siberia...E 4
Ft. Djan Kala, Siberia....E 5
Ft. Djargalnagatch, Siberia .....D 5
Ft. Julek, Siberia.....E 5
Ft. Meenab, Persia.....G 4
Ft. No. 1, Kasala, Siberia.E 5
Ft. No. 2, Siberia.....E 5
Ft. Perovsky, Siberia ....E 5
Fu-arin, Mongolia.....D 9
Fuen chow, China.....F 10
Fukaska, Japan .....E 12
Fukuwi, Japan.....E 12
Fung-Whang.....E 11
Funing, China, 20,000....G 11
Furrah, Afghanistan.....F 6
Furruckabad, India .....G 6
Fusan, Chosen.....E 11
Futsla, Japan.....E 12
Futtehgarh, India.....G 6
Futtehpur, India.....G 7

G

Gain, Persia.....G 4
Galong, Hainan.....H 10
Ganjam, India, 5,050.....H 7
Gar, China.....G 7
Garm, Siberia.....F 6
Gartok, China.....G 7
Gaza, Palestine, 40,000....E 2
Georgetown, Federated Malay State, 27,000.....I 9
Gerian, Afghanistan .....F 5
Ghermen, China.....E 7
Ghiljga, Far Eastern Rep.A 11
Ghugrou, Baluchistan,...G 5
Ghunapur, India.....I 6
Ghuznee, Afghanistan ..F 5
Gilgit, India.....F 6
Girishle, Afghanistan....F 5
Goa, Lower Burma, 1,950.H 8
Goalpar, India, 5,445....G 8
Gogno, India.....G 5
Gombroon, Persia .....G 4
Gorakhpur, India, 56,892.G 7
Gorbeia, Far E'n Rep....B 11
Gorbitsa, Far E'n Rep...D 9
Goremika, Siberia.....C 9
Govorova, Siberia.....A 9
Govriga, Siberia.....B 8
Gowhatty, India.....G 8
Gowilgarh, India .....H 6
Gowk, Persia .....F 4
Gratehevskaia, Siberia...D 7
Gremyachinsk, Far E'n Republic.....D 9
Gubraich, Persia.....G 4
Guehen, China.....E 8
Gudalur, India.....I 6
Guirau, Yemen.....H 2
Gumsur, India.....H 7
Gundava, Baluchistan...G 5
Guntur, India, 23,500.....I 6
Gurlen, Siberia.....E 5
Gurlev, Siberia, 6.060.....D 4
Gurumpor, Mongolia ....D 9
Gwadur, Baluchistan, 4,000 .....G 5
Gwallor, India, 80.750....G 6
Gwetter (Oman) Persia..G 4

H

Habban, Arabia..... H 3
Hafen, Baluchistan .....G 5
Haidarabad, India.....G 5
Haidarabad, India.....H 6
Haidong, Fr. Indo China.H 9
Harihar, India.....I 6
Hariur, India.....I 6
Harunabad, Persia.....F 3
Haseks, Arabia .....H 4
Hau ra, Arabia.....H 3
Haura, Arabia.....H 3
Hauwar, Arabia.....H 3
Hazarasp, Siberia, 3,000..E 5
Hebron, Palestine, 10,000.E 2
Heejr, Hejaz.....F 2
Hels, Yemen.....H 2
Hems, Syria.....E 2
Heng-chan, China .....G 10
Herat, Afghanistan, 12,250.F 5
Herrak, Arabia.....H 3
Hillah, Iraq, 15,150.....E 3
Himan-kayan, Far Eastern Republic .....D 11
Himpelsk, Siberia.....B 8
Hindia, India, 3,500.....H 6
Hing, China .....G 9
Hing-chow, China.....F 10
Hing-ngan, China.....F 9
Hing-wha, China .....G 11
Hinosima, Japan.....E 12
Hi-Po-sut, Hainan.....H 10
Hisn, Arabia.....H 3
Hisn Darieh, Arabia.....F 2
Hit, Iraq, 5,050.....E 3
Ho, China.....G 9
Ho chow, China.....F 9
Hodeida, Yemen, 50,000..H 2
Hofoof, Arabia.....G 3
Hoi chow, Hainan.....H 10
Honawar, India, 6,400.....I 6
Honghoa, Fr. Indo China, H 9
Hongkong, China, 535,100.G 10
Hoormara, Baluchistan..G 5
Hootah, Arabia .....G 3
Hooten, Siam... .....H 9
Hotah, India.....G 6
Hourah, India, 158,200...H 7
Hue, Fr. Indo China, 60,611.....H 10
Hun-Chun, Far E'n Rep. D 11
Huo, China, 50,000 .....F 10
Hwai-ngan, China.....F 11

I

Jagan Balgasu, China....E 10
Jalutorovsk, Siberia.....C. 6
Ibrah, Oman.....G 4
Icha (Okhut) Far E'n Rep. B 12
Ichang, China, 55,000....F 10
Ilao, Siam .....I 9
Ilimsk, Siberia, 616.....C 8
Illr, Siberia.....C 8
Iliskoe, Siberia.....E 6
Iltchi (Kiria) China .....F 7
Imael Khan, India .....G 6
Indamu, China.....D 11
Inderab, Afghanistan....F 5
Indertu, China.....F 7
Indore, India, 11,482.....H 6
Indur (Indore) India, 11,482 .....H 6
Ingliskoya, Far Eastern Republic.....B 10
Inkanskaya, Far E'n Rep.C 10
Invatskoe, Siberia.....C 7
Irgalakhskaia, Far Eastern Republic.....B 10
Irkutsk, Siberia, 129,700..D 8
Isbarta, Turkey.....D 2
Isfandak, Baluchistan,...G 5
Ishim, Siberia, 7,230.....C 6
Iskardo, India.....G 6
Isnik, Zone of the Straits.D 2
Ismid, Z. of the Straits, 16,000.....D 2
Ispahan, Persia, 80,000...F 4
Istaliff, Afghanistan, 15,750 F 5
Itke Chu, Siberia .....E 6
Iubki, Far Eastern Rep...C 11
Iukova, Siberia.....C 6
Ivashkanskoe, Far Eastern Republic.....A 12

J

Jabalpur, India, 100,650..H 6
Jafarabad, India, 5,300...H 5
Jaferabad, Persia.....F 4
Jaffa, Palestine, 45,000...E 2
Jagdalpur, India, 5,100...H 7
Jagganath, India .....H 7
Jahrum, Persia, 15,000...F 4
Jaller, India.....G 6
Jalun, India.....G 6
Jana Kaift, Siberia.....E 5
Jaonaimansoum, China..E 10
Jask, Persia.....G 4
Jaypur, India.....H 7
Jaysalmir, India, 10,509..G 5
Jeddah (Jidda) Hejaz, 21,000.....G 2
Jelieznsk, Siberia.....D 6
Jemlah, Nepal.....G 7
Jerusalem, Palestine, 85,000.....E 2
Jeypore, India, 158,905...G 6
Jhansi, India, 70,208.....G 6
Jhilum, India, 16,200.....G 6
Jhow, Baluchistan.....G 5
Jidda (Jeddah) Hejaz, 21,000 .....G 2
Jiganak (Shiganak) Siberia B 9
Jisak, Siberia.....E 5
Jobbah, Arabia.....F 2
Jodhpur, India, 61,849 ...G 6
Juffa, Persia.....F 3
Junnagudda, India.....H 7

K

Kabakol, Siberia.....E 5
Kabin.....I 9
Kabtag, China.....E 8
Kabul, Afghanistan, 180,000.....F 5
Kabu Pinus, Persia.....F 4
Kachgar, China.....E 9
Kachha, India.....I 6
Kadapa, India, 17,379.....I 6
Kaehagskoe, Siberia....D 8
Kaesarieh, Turkey.....E 3
Kagoshima, Japan, 75,907.F 12
Kai, China.....E 10
Kai-fong, China, 100,000..F 10
Kai-hoa, China.....G 9
Kaisong, Chosen.....E 11
Kaizarieh, Turkey, 54,000.E 2
Kajusk, Siberia .....C 7
Kalaa Zomrood, Arabia..F 2
Kalantun, Siam.....I 9
Kaleg, Persia.....G 4
Kalnat Bisheh, Asir.....G 2
Kalubagh, India.....F 6
Kalyan, India, 13,026.....H 6
Kama, Japan, 11,417.....D 12
Kambambet, India.....H 6
Kamchatka, Far Eastern Republic, 41,406.....B 12
Kamenoi, Siberia.....C 9
Kara-mangnai, Mongolia.E 9
Kamenskoe, Far Eastern Republic.....A 11
Kanamur, India, 27,418...I 6
Kanazawa, Japan, 129,804.E 12
Kan-chow, China, 30,000..F 9
Kanda, India.....G 6
Kandahar, Afghanistan, 40.000.....F 5
Kandy, Ceylon, 29,451....I 6
Kaoliau .....H 9
Kaong-chang, China.....F 9
Kao-tai-so, China.....F 8
Kara, Aden.....H 2
Kara, Arabia.....F 2
Karabutak, Siberia, 323..D 5
Karachi, Baluchistan, 151,903.....G 5
Karakersutal, China.....D 10
Karako, Siberia.....E 7
Karakorum Ancient Capital, Mongolia .....E 8
Karakovsk, Siberia.....B 7
Karakul, Afghanistan...F 5
Karaman, Turkey, 5,050.E 3
Karanchinskoe. Siberia...C 8
Kara Obinski, Siberia....D 6
Karashar, China, 1,000 ...E 7
Karatchanskoe, Siberia..C 8
Karatuzskoe, Siberia.....D 8
Karch, India.....G 5
Karciskaia, Siberia .....D 8
Karez, Baluchistan.....G 5
Karghalik, China, 10,500..F 6
Karial, India.....H 7
Karikal, India, 19,172.....I 6
Karim-tu, Mongolia.....D 9
Karingol, Mongolia.....E 9
Karkaralinsk, Siberia....D 6
Karnul, India, 25,200 ....I 6
Karpaukhova, Siberia....C 7
Karrewan, Ceylon.....I 7
Kars, Armenia, 320 .....E 3
Karshi Kesh, Siberia.....F 5
Kasatkina, Far Eastern Republic.....D 11
Kasbin, Persia, 30,000....E 3
Kashan, Persia, 35,000....F 4
Kashgar, China, 51,000....F 6
Kashkizerd, Persia.....F 4
Kashmir (Srinagar) India, 3,158,126.....F 6
Kasma, Arabia.....F 3
Kastamuni, Turkey, 212,000 .....D 2
Kastaninskoe, Far Eastern, Republic.....B 11
Kastek, Siberia .....E 6
Kataliktak, Far E'n Rep.A 9
Katchiginskoe, Far Eastern Republic.....A 12
Kator, India.....G 5
Kavranskoe, Far Eastern Republic.....B 11
Kayan, India .....I 6
Kazilyarskoe, Siberia....C 7
Kecho (Hanoi) Fr. Indo China.....H 9
Kedu, Mongolia.....D 10
Kefa, Arabia.....F 2
Kehna Ft., Persia.....G 4
Kelma, Siberia.....C 8
Keloretzinia, Siberia.....D 7
Ke-lung, Taiwan, 1,220...G 11
Kemrat, Siam.....H 9
Kendat, Upper Burma...H 8
Kenunjur, India.....H 7
Kentinskaia, Siberia.....C 9
Keramabad, Persia.....F 3
Keresun, Turkey, 3,000 ..D 3
Kerkook, Iraq, 15,000....E 3
Kerla, China.....E 7
Kermanshab, Persia, 31,000.....F 3
Kermine, Siberia, 3,030...E 5
Kerpe, Turkey.....D 2
Keshemsk, Siberia.....C 8
Keshin, Arabia .....H 3
Kew Kiang, China .....F 10
Khabarosk, Far Eastern Republic, 51,800.....C 11
Khachi, Nepal.....G 7
Khaf, Persia, 3,000.....F 4
Khaiyan, Yemen .....H 2
Khamil (Hami) China....E 8
Khamir, Yemen .....H 2
Khana, China.....D 10
Khanakin, Iraq.....E 3
Khanpur, India, 10,250...G 5
Khantaisk, Siberia.....B 7
Khantsagai, Siberia.....B 9
Kharfun, Arabia.....G 3
Kharia, Siberia.....B 9
Khash, Afghanistan, 2,020.....F 5
Khatangsk, Siberia ....A 8
Khatmandu, Nepal, 50,000.....G 7
Khawak, Afghanistan....F 5
Kheda, India .....H 6
Khelat, Baluchistan.....G 5
Khemi, China.....D 10
Kheybar, Arabia.....F 2
Khlagmai (Zimme) Siam, 100.000.....H 9
Khiva, Siberia, 4,500.....E 5
Khuku-khoto, China.....E 9
Khodia Sala, Afghanistan..F 5
Khodja-too, China.....D 10
Khol, Persia, 31,000.....E 3
Khokan, Siberia .....E 6
Kholeys, Hejaz.....G 2
Kholusutei, Mongolia....D 10
Khong, Fr. Indo China...I 10
Khonichi, Mongolia.....E 9
Khonkuiunsk, Far Eastern Republic .....B 10
Khonsar, Persia, 12,000..F 3
Khormol-jend, China....D 10
Khorrem, Persia.....E 4
Khotan, China, 42,000.....F 6
Khou-Khota, China.....E 10
Khulm, Afghanistan, 10,000.....F 5
Khus, Persia.....F 4
Khyrpur, India .....G 5
Kia, China.....E 10
Kia, China.....F 9
Kiahtz, China.....G 11
Kiai, China .....F 9
Kiai, China .....F 10
Kiakhta, Far E'n Rep. 20,000.....D 9
Kian-chang, China .....G 10
Kiang-chow, China .....F 9
Kiang-hai .....H 9
Kiang-hung, U. Burma..H 9
Kiang-kang, Siam.....H 9
Kiang-tung (Tong) Upper Burma.....H 9
Kiankary, Turkey.....D 2
Kiao-chau, Chosen, 60,000.E 11
Kia-ting, China, 25,000...G 9
Kidah, Federated Malay States.....I 9
Kidning, China .....F 11
Kikchinshoe. Far E'n Rep.B 12
Kien-ning, China.....G 10
Kila Khum, Siberia .....F 6
Kilat-i Ghiljie, Afghanistan.....F 5
Kil-ju, Chosen.....E 11
Killian, China, 5,050.....F 6
Kin, China, 3,980.....H 10
Kinchau, China.....E 10
Kinderli, Siberia.....E 4
Ki-ngan, China.....G 10
King-chow, China.....F 10
King-tung, China.....G 9
Kin-yang, China.....F 9
Kin-yuen, China.....G 10
Kiransku, Far E'n Rep..D 9
Kirensk, Siberia, 2,270....C 9
Kiria (Iltchi) China. 15,500 F 7
Kirin, China, 120,000.....D 11
Kirkir, Far E'n Rep.....D 9
Kirman. Persia, 40,000 ...F 4
Kish Murunsk, Siberia...D 5
Kishtawar, India.....G 6
Kital, China.....E 8
Kiungehau, Hainan. 48,930H 10
Kiunle, Far E'n Rep.....A 9
Kiu-tsin, China.....G 9
Kizil Arvat, Siberia, 7,670 E 4
Kobadian, Siberia.....F 5
Kobdo, Mongolia, 12,120..E 8
Kobe, Japan, 498,317.....E 12
Kohat, India, 27,003.....F 6
Kohek, Baluchistan.....G 5
Kohuk, Persia.....G 5
Kolikonda, India .....H 6
Koimbatur, India.....I 6
Kokbektinsk, Siberia, 3.590 .....D 7
Kokchetavski, Siberia...D 6
Kokuro, Japan, 28.000...E 12
Kolab, Siberia, 3,000.....F 5
Kolan, China .....E 10
Kolhapur, India.....H 6
Koljjskala, Siberia .....C 7
Kolikod, India.....I 6
Kolyvan, Siberia, 12,000.D 7
Kom, Persia, 85,900.....G 4
Kompakova, Far E'n Rep.B 12
Kondinskoe, Siberia.....C 6
Kongun, Persia.....G 3
Konichi, Turkey, 25,000.D 2
Konovalova, Far E'n Rep.A 10
Konstantinovsk, Far E'n Rep., 16,680 .....C 11
Koochan, Persia.....F 4
Kopal, Siberia, 2.826.....E 6
Korat, Siam, 7,000.....I 9
Korbekan, China.....D 10
Korea, India.....H 7
Korein (Kowert) Arabia, 20.000.....F 3
Korgo, Mongolia.....E 10
Korsakov, Japan.....C 12
Korsakova, Far E'n Rep.C 10
Koryakovskaia, Siberia..D 6
Koshab, India.....G 6
Kotree, Baluchistan.....G 5
Kotsl, Japan.....E 12
Kougiui, Chosen.....E 11
Koweit (Korein) Arabia, 20.000 .....F 3
Kowloon, China.....G 10
Krasnolarsk, Siberia.....C 7
Krasvovodsk, Siberia, 6,420.....E 4
Kraw, Siam.....I 9
Krestovskaya, Far Eastern Republic.....B 12
Kresty, Far Eastern Rep A 10
Kreztovskaia, Far Eastern Republic.....C 9
Krilimaiko, China.....D 10
Krutoyarskaia, Siberia...D 6
Kufomand, Far E'n Rep.C 10
Kuitun, Mongolia.....D 9
Kukertil, Siberia.....E 5
Kulady, Siberia.....A 8
Kulam, India.....I 6
Kulburga, India.....H 6
Kuldja, China, 10,500....E 7
Kuleiah, Hejaz.....G 2
Kulimanskia, Siberia.....C 7
Kultuk, Siberia.....D 8
Kum, Persia, 31,200.....F 4
Kumaksur, Siberia.....A 9
Kumamota, Japan.....E 12
Kumisheh, Persia, 15,000.F 4
Kum Sai, Siberia.....D 5
Kundapur, India .....I 6
Kunfuda (Confudah) Asir.G 2
Kundelz, Afgh., 2.020....F 5
Kungard, Siberia, 3,030...E 5
Kunia Urjenj, Siberia....E 5
Kuraglskoe, Siberia.....D 8
Kurbibodo, Mongolia....D 9
Kuren-pukha, China.....E 10
Kurke-kyamon, China...E 10
Kurna, Iraq, 4,000.....F 3
Kuroko, Japan .....D 12
Kuruk, Persia.....G 4
Kushk, Siberia.....F 5
Kussurkund, Persia.....G 4
Kutaya, Turkey, 60,000...D 2
Kutcha, Afghanistan .....F 5
Kutcha, Afghanistan .....G 5
Kutcha, China.....E 7
Kutchegatsky, Siberia...B 6
Kut el Amara, Iraq.....F 3
Kutreki, Oman .....H 4
Kuznetsk, Siberia.....D 7
Kuznetsova, Far Eastern Republic.....C 10
Kwan Chau Wan, China.H 10
Kyoto, Japan, 539,153....E 12
Kyuk-Phyu, Lower Burma. .....H 8
Kyz Kala, Siberia .....E 5

L

Lagong, Siam, 25,000.....H 9
Laheia, Yemen .....H 2
Lahijan, Persia, 7,070.....E 4
Lahore, India, 228,687....G 6
Lamlun, Iraq.....F 3
Lanchow, China, 100,000..F 9
Langri, Far Eastern Rep.C 11
Lao Bathac (Bassae) Siam.I 9
Lao-kai, China.....H 9
Laphon, Siam.....H 4
Lar, Persia, 12,000.....G 7
Larnaka, Cyprus, 9,262...E 2
Laryatskoe, Siberia.....C 7
Lassa, China.....G 8
Latakiyeh, Syria.....E 2
Laush, Afghanistan.....F 5
Leet (Lith) Hejaz.....G 2
Lefkosia, Cyprus .....E 2
Leia, India, 16,750 .....G 6
Leilan, Persia.....E 3
Leineh, Arabia.....F 3
Lenkoran, Persia, 12.500.E 4
Lepsinsk, Siberia, 8,180 ..E 7
Letkosia, Cyprus.....E 2
Lesaov

INDEX OF ASIA

Omukeli, Far East'n Rep. A 10
Oneyzah, Arabia ..... F 3
Ongole, India ..... I 7
Onguren, Siberia ..... D 9
Oninskaya, Far Eastern Republic ..... D 9
Oodepore, India ..... H 7
Oonoung, Upper Burma. H 9
Oornach, Baluchistan .... G 5
Orlov, Siberia ..... D 4
Orotkhuduk, China ..... E 10
Orsk, Siberia ..... D 5
Osako, Japan, 1,460,218.. E 12
Oshogino, Far East'n Rep. A 10
Osmanjik, Turkey. 2,000. D 2
Owhalic, Oman ..... G 3
Ozernovskoe, Far Eastern Republic ..... B 12

P

Pa, China, 6,000 ..... F 9
Pachetz, India ..... H 7
Paghammew, Upper Burma ..... H 8
Pakhoi, China, 20,000 .... H 10
Paklai, Fr. Indo China .. H 9
Paknam, Siam ..... I 9
Palamov, India ..... H 7
Pallanskoe, Far Eastern Republic ..... B 11
Palmyra (Tadmor) Syria. E 2
Palu, Turkey, 7,500 ..... E 3
Pangui, India ..... I 6
Panipur, India ..... G 6
Panjim Nova Goa, Portugal, 8,580 ..... I 6
Papigaskoe, Siberia .... A 8
Parmskoe, Far Eastern Republic ..... A 11
Passanee, Baluchistan .... G 5
Passisunan, Bhutan ..... G 8
Patanagoh, Upper Burma H 8
Patani, Siam, 2,020 ..... I 9
Patna, India, 136,153 ..... H 7
Pattan, India, 32,646 ..... H 5
Petropaulovski, Far Eastern Republic ..... B 12
Pegu, Lower Burma, 10,765 ..... H 8
Peh-tang, China ..... E 10
Pekin, China, 692,500 ... E 10
Pekovsk, Siberia ..... B 7
Pelnusk, Siberia ..... C 6
Penjinskoe, Far Eastern Republic ..... A 11
Perovsk, Siberia, 6,000 .. B 9
Peshawar, Afgh., 97,985 .. F 5
Petanagoh, Upper Burma H 8
Petropalovsk, Far Eastern Republic, 16,794 .... D 9
Petropalovskoe, Siberia, 1,000 ..... C 8
Petropaulovski, Far Eastern Republic, 1,500 .... B 12
Petropavlovsk, Siberia, 42,340 ..... D 6
Petrovskaya, Far Eastern Republic ..... D 11
Phineka, Turkey ..... D 2
Phiteka, Turkey ..... E 2
Phitsalok, Siam ..... H 9
Phunga, Siam ..... I 9
Phun-phin, Siam ..... I 9
Phuyen, Fr. Indo China .. I 10
Piandina, Far Eastern Republic .. .. A 10
Pidjua, China ..... E 8
Pieng-yang, Chosen, 40,000 ..... E 11
Pin, China ..... F 9
Ping-liang, China, 1,.000.. F 9
Ping-lo, China ..... G 10
Pin-yang, China, 20,000.. F 10
Plain of Hamad, Arabia.. F 2
Plotbischton, Far Eastern Republic ..... B 10
Pnom Penh, French Indo China ..... I 9
Podkameno, Siberia ..... C 7
Pokhurn, India ..... G 6
Polikarpovka ..... D 11
Pondicheri (Puducheri) India, 47,185 ..... I 6
Pooceul, China ..... G 9
Pooklang, China ..... G 9
Poona, India, 158,856 ..... H 6
Porbandar, India, 19,200.. G 5
Port Arthur, Chosen, 3,630 E 11
Port Ayan, Far Eastern Republic ..... C 10
Port Blair, Andaman Islands ..... I 8
Port de Galle, Ceylon ..... I 6
Poti, Georgia, 7,730 ..... D 3
Povarnaia, Far Eastern Republic, ... A 10
Pow-king, China ..... G 10
Powning, China ..... F 9
Poyarkova, Far Eastern Republic ..... D 11
Prabat, Siam ..... I 9
Preobrajensk, Siberia .... C 8
Prome, Lower Burma, 27,500 ..... H 8
Proskokova, Siberia ..... C 7
Puducheri (Pondicheri) India, 47,185 ..... I 6
Punakha, Bhutan, 5,050.. G 8
Punotsch, Persia ..... G 4
Puona, India ..... H 8
Purbal, Sibetia ..... D 6
Purrainda, India ..... H 5
Pustorn, Far Eastern Rep. B 11
Putlam, Ceylon .... I 6

Q

Quang-nam-din, French Indo China ..... H 10
Quang-ngai din, French Indo China ..... H 10
Quang-ping, China ..... F 10
Quang-si, China ..... G 9
Quang-triden, Fr. Indo China ..... H 10
Quei-chow, China ..... F 9
Quei-ling, China ..... G 10
Quei te, China ..... F 10
Quei-yang, China ..... G 10
Quetta, Baluchistan, 17,100 ..... G 5
Quinhon (Bin dhin) French Indo China ..... I 10

R

Radiseskaya, China ..... D 10
Raha, Aden ..... H 2
Raheng, Siam ..... H 9
Raikot, India, 9,500 ..... H 5
Raipur, India, 24,100 ..... H 6
Rajamahendri, India, 28,900 ..... I 7
Rajgarh, India, 12,500 .... H 6
Rajkot, India, 37,000 ..... H 5
Rajong, Siam ..... I 9
Ramgarh, India, 12,200 .. H 6
Ramgarhi, India ..... H 7
Rampur, India, 74,316 .. H 7
Rangoon, Lower Burma, 293,316 ..... H 8
Ranish, Asir ..... G 2
Rasputikha, Siberia ..... C 8
Rasu l Am, Turkey ..... E 3
Ratanpur, India ..... H 7
Ratnagirn, India ..... H 5
Rawal Pindi, India, 86,488. G 6
Rawandiz, Syria ..... E 3
Rayagadeth, India ..... H 7
Regan, Persia ..... G 4
Repalovskoe, Siberia .... C 6
Reshi, Persia, 35,000 ..... E 4
Rewah, India ..... G 7
Riyadhi, Arabia .. .. G 3
Riyat, Arabia ..... G 3
Rizah, Armenia, 2,500 .... E 3
Roheita, Asir ..... G 2
Romanova, Siberia ..... C 6
Rori, India ..... G 5
Rostak, Oman ..... G 4
Row-chow, China ..... H 10
Rudokh, China ..... F 7
Ruins of Krivoi, Siberia.. D 6
Russkoe Uesto, Far Eastern Republic ..... A 9
Rybmsk, Siberia ..... C 8

S

Sade, Yemen ..... H 2
Sadik, Arabia, 10,000 .... G 3
Sagar, India, 14,750 ..... H 6
Saida, Syria, 15,500 ..... E 2
Saigon, Fr. Indo China, 100,000 ..... I 10
St. Bobrovskaia, Siberia. D 6
St. Khashata, China ..... E 10
St. Ku-tu, Mongolia ..... E 9
St. Michael, Far Eastern Republic ..... A 11
St. Mingan, China ..... E 11
St. Nalaikha, Mongolia .. D 9
St. Sharashartu, Mongolia D 9
St. Tsagan Tugurik, Mongolia ..... E 9
Saipur, India ..... F 7
Sairak, China ..... F 7
Sairam, China ..... E 7
Sakalova, Siberia ..... A 8
Sakhalin Oula (Aigun) China ..... D 10
Sakhir, Afghanistan ..... F 5
Salem, India, 67,710 ..... I 6
Salgal, Mongolia ..... E 9
Samarkand, Siberia, 97,600 F 5
Sambor, Fr. Indo China.. I 10
Sami, Far Eastern Rep... C 11
Samshui, China, 6,000 ... G 10
Samsun, Turkey, 8,000 ... D 3
Sana, Yemen, 50,000 ..... H 2
Sanddar, China ..... F 6
Sandowa, Lower Burma, 3,000 ..... H 8
Sang-tsiu, Chosen ..... E 11
Sanmun, China ..... F 11
San-sin-chin, China ..... D 11
San-Sing, China ..... D 11
Sapporo, Japan, 96,924 ... D 12
Sarakhs, Siberia ..... F 5
Saravan, Fr. Indo China. H 10
Sarawan, Baluchistan, 4,000 ..... G 5
Sarchu, Far Eastern Rep. C 11
Sardac, Far Eastern Rep. A 10
Sari, Persia, 2,025 ..... E 4
Sauthai trau, Fr. Indo China ..... H 10
Sawa, Arabia ..... H 3
Sawddy, Upper Burma... H 8
Scutari, Z. of the Straits. D 2
Scutzi, China ..... E 8
Seganka, Siberia ..... B 8
Sehna, Persia ..... E 3
Seleginsk, Far Eastern Republic ..... D 9
Selemeeyah, Arabia ..... G 3
Sem-ino, China ..... H 10
Semipalatinsk, Siberia, 34,600 ..... D 6
Semnoon, Persia ..... F 4
Se-nam, China, 816 ..... G 10
Sendai, Japan, 104,141 ... D 12
Sengsen, Mongolia ..... D 10
Sen-ngen, China ..... G 10
Seoul, Chosen, 302,686.. E 11
Seorar, Afghanistan ..... F 5
Sergiopol, Siberia, 2,020.. D 7
Sert, Turkey, 6,060 ..... F 3
Servistan, Persia ..... F 4
Shahgarit, India ..... H 6
Shahidula, China ..... F 6
Shahjahanpur, India, 71,778 ..... G 6
Shakra, Arabia, 15,000 ... G 3
Shakyar, China ..... E 7
Shalga, China ..... G 8
Shanghai, China, 1,000,000. F 11
Shanki, Far Eastern Rep. A 9
Shantanovskoe, Siberia.. C 8
Shardya, Oman ..... G 4
Shasi, China, 105,000 ..... F 10
Shaukshi, Far Eastern Republic ..... C 11
Shanovskoe, Siberia ..... A 8
Shdemakha, Azerbaijan, 25,000 ..... E 4
Shevelevo, Far Eastern Republic ..... A 10
Shibana, Arabia ..... H 3
Shibbergan, Afgh ..... F 5
Shigansk (Jigansk) Siberia B 9
Shigatze, China ..... G 7
Shiho, Persia ..... E 3
Shimoda, Japan, 9,090 .... E 12
Shinan, China ..... G 10
Shirabad, Siberia ..... F 5
Shiraz, Persia, 50,000 ..... F 4
Sholapur, India, 61,345 ... H 6
Shozung, China ..... G 8
Shuara, Aden ..... H 2
Shun-king, China ..... G 9
Shurinskaia, Siberia ..... B 9
Shuster, Persia, 15,000 .... F 3
Si-ang, Lower Burma .... H 8
Siang-yang, China, 40,400 F 10
Sib, Oman ..... G 4
Sibb, Persia ..... G 4
Sibpar, India ..... G 8
Si-chow, China ..... F 10
Siemrab (Ankor) French Indo China ..... I 9
Sieunhwa, China ..... E 10
Sihut, Arabia ..... H 3
Siktak, Siberia ..... B 9
Silchar, Upper Burma, 7,523 ..... H 8
Silhet, India ..... G 8
Simla, India, 15.000 ..... G 6
Simskoite, Siberia ..... C 7
Sin-chow, China ..... G 10
Sindwa, India ..... H 6
Singan Fu, China, 1,000,000 F 9
Singapore, Japan ..... E 12
Sinjar, Syria ..... E 3
Sin-ning, China, 60,000 .... F 9
Sinope, Turkey, 9,840 .... D 3
Sin-yuen, China ..... G 10
Sioo-chau, China ..... F 10
Sioo-choo, China ..... G 9
Siri-Pool, Afghanistan .... F 5
Sirohi, India, 8,810 ..... G 6
Sisikeli, Far Eastern Rep. A 10
Sitang, Lower Burma .... H 8
Siuen-choo, China ..... G 11
Sivas, Turkey, 65,000 .... E 3
Smoshanova, Far Eastern Republic ..... A 9
Smyrna, Turkey, 375,000 E 2
Snok, Mongolia ..... D 7
Soalukulsku, Siberia ..... D 6
Soflisk, Far Eastern Rep., 922 ..... C 11
Sohar, Oman, 5,000 ..... G 4
Sok, China ..... F 8
Sommiyan, Baluchistan .. G 5
Sompur, India, 8,698 ..... H 7
Sonosholantu, Mongolia.. D 9
Soo-chew, China ..... E 9
Sooting, China ..... F 9
Soyanskaya, Siberia ..... D 8
Sredne Kolimsk, Far Eastern Republic, 550 ..... A 10
Srinagar (Kashmir) India, 126,344 ..... G 6
Stretvnsk, Far Eastern Republic ..... D 9
Suarklyeh, Hejaz ..... G 2
Sudiya, India ..... G 8
Sufgote, Arabia ..... H 3
Suhagpur, India ..... H 7
Suharunpur, India ..... G 6
Suick, Oman ..... G 4
Suke Sheyukh, Arabia .. F 3
Sukhet, India ..... G 6
Sukhum Kale, Georgia, 7,880 ..... D 3
Sule-mania, Syria, 10,000. E 3
Sultanabad, Persia, 5,000. F 4
Sultanpur, India, 9,374 ... G 6
Sultanpur, India ..... D 11
Sungora, Siam ..... I 9
Suntar, Siberia ..... C 9
Sun-y, China ..... G 9
Sur, Oman ..... G 4
Sur, Syria, 5,000 ..... E 2
Su-Chow, China, 20,000 .. E 8
Surat, India, 114,868 ..... H 6
Surgut, Siberia, 3,030 ..... C 6
Surhat, India ..... H 7
Suriyah, Aden ..... H 2
Surmang, China ..... F 8
Surmang, China ..... G 8
Sutchie, Far Eastern Rep. A 10
Suwen, Chosen ..... E 11
Svierevo, Siberia ..... B 7
Swi-chow, China ..... G 10
Szemao, China, 15,000 .... G 9

T

Tabab, Asir ..... G 2
Tabriz, Persia, 200,000 .... E 3
Tachtayamskoe, Far Eastern Republic ..... B 11
Tadin, China ..... G 7
Tadmer (Palmyra) Syria. E 2
Ta-foo-shau, China ..... E 11
Tagung & Old Pagan, Upper Burma ..... H 8
Tai-chow, China ..... F 11
Taif, Hejaz, 6,080 ..... G 2
Taijiben, Syria ..... E 2
Taiku, Chosen ..... E 11
Tainau, Taiwan, 53,794 ... G 11
Tai-ning, China ..... H 10
Tai tung, China ..... E 10
Taiwan, Taiwan, 3,000,000. G 11
Taiyuan, China, 250,000 .. E 10
Taiz, Yemen ..... H 2
Takanabe, Japan, 4,313 ... E 12
Takokagin, Far Eastern Republic ..... A 11
Takow, Taiwan, 100,000 .. G 11
Tang-shan, China, 8,000 ... G 9
Ta-li, China, 8,000 ..... G 9
Tallen Wan, Chosen ..... E 11
Talmenskoe, Siberia ..... D 7
Tamanskoe, Far Eastern Republic ..... B 11
Tam-sui, Taiwan ..... G 11
Tanasono, Japan ..... D 12
Tandinsk, Far Eastern Republic ..... B 9
Tanjur, India ..... I 6
Tara, Siberia, 3,060 ..... C 6
Tarabulus, Turkey, 17,000. D 3
Tarsus, Turkey ..... E 3
Tas Ary, Far Eastern Rep. A 9
Tascyevskoe, Siberia ..... C 8
Tashkend, Siberia, 272,300. E 5
Tauiskaia, Far Eastern Republic ..... B 11
Tavarinskoe, Siberia ..... C 6
Tavoy, Lower Burma 22,700 ..... I 8
Tazovsk, Siberia ..... B 7
Tche-long, Fr. Indo China. I 10
Tchimbai, Siberia ..... E 5
Tchirin, China ..... F 6
Tchukai, China ..... E 7
Tchumskoe, Siberia ..... C 8
Tchunskaia Verkhne, Siberia ..... C 8
Teheran, Persia, 280,000.. F 4
Tehernosova, Far Eastern Republic ..... A 10
Tehook, Hejaz ..... F 2
Tehrchen, China ..... F 7
Teima, Arabia ..... F 2
Tekrit, Syria, 3,030 ..... E 3
Telekumaga, Far Eastern Republic ..... B 9
Temlenskoe, Far Eastern Republic ..... A 12
Te-nagan, China ..... F 10
Tenasserim, Lower Burma ..... I 9
Teng-chau, China, 230,000. E 10
Teng-chuen, China ..... G 9
Terabah, Asir ..... G 2
Terim, Arabia, 15,000 .... H 3
Sunau, Chosen ..... D 11
Sungora, Siam ..... I 9
Suntar, Siberia ..... C 9
Thanhoa, Fr. Indo China, 16,000 ..... H 9
Thibo, Upper Burma .... H 8
Thok Jalung, China ..... G 7
Thulgo, China ..... E 3
Tielis, Georga ..... D 7
Tien-chur-poo, China ..... F 9
Tientsin, China, 800,000.. E 10
Tigilsk, Far Eastern Rep. B 12
Ting-chow, China ..... G 11
Tinneveiti, India, 40,600.. I 6
Tipara, Lower Burma .... C 6
Tiukala, Siberia ..... D 6
Tiumen, Siberia, 30,000 .. C 6
Tlurlaeh, Far East'n Rep. B 10
Tobolsk, Siberia, 2,085,700. C 6
Tobuzina, Far East'n Rep. C 10
Togushkueski, Siberia ... D 6
Tohonkan, Siam ..... I 9
Tolrum, Mongolia ..... E 9
Tokano, Japan ..... D 12
Tokaruk, India ..... G 5
Tokat, Turkey, 31,000 .... D 3
Tokio, Japan, 2,244,796. E 12
Tolmsk, Siberia ..... E 6
Tokmak, Siberia, 1,770 ... E 6
Toksun, China ..... E 7
Tokusima, Japan, 70,292. E 12
Tomsk, Siberia, 116,664 ... C 7
Tong (Kiang-tung) Upper Burma ..... H 9
Tong-chow, China ..... F 9
Tong-lae, China ..... G 11
Toon, Persia ..... F 4
Tostonosovsk, Siberia .... B 7
Toto, China ..... E 9
Tottori, Japan, 37,278 .... E 12
Touron, Fr. Indo China.. H 10
Toyama, Japan, 64,822 ... E 12
Trebizond, Armenia, 55,000 D 3
Trichinapalli, India, 123,512 ..... I 6
Trichoor, India, 12,945 .... I 6
Trincomali, Ceylon, 13,200. I 7
Tringano, Federated Malay States ..... I 9
Tripoli, Syria, 30,500 ..... E 2
Trivanderam, India, 63,561. I 6
Troitsk, Siberia ..... C 6
Troitskosavsk, Far Eastern Republic ..... D 9
Troizki, Siberia ..... C 8
Tsang-chaw, China ..... E 10
Tsao-choo, China ..... F 10
Tse-chow, China ..... F 10
Tslamdo, China ..... G 8
Tsi-nan, China, 300,000 .. E 10
Tsin-dun-cya, China ..... E 8
Tsing-chow, China ..... E 10
Tsitsihar, China, 30,000 .. D 10
Tsun-haw, China ..... E 10
Tubbus, Persia ..... F 4
Tugulskoe, Siberia ..... D 7
Tugursk, Far Eastern Republic ..... C 11
Tuktu-khoto, China ..... E 9
Tul-khe, Far Eastern Rep. D 11
Tull, India ..... G 5
Tulunovskoe, Siberia .... D 8
Tung-chang, China, 120,000 F 10
Tungu, Lower Burma .... H 8
Tunguskoe, Siberia ..... C 7
Turbel Hydare, Persia... F 4
Tur-fan, China, 30,000 .... E 8
Turgai, Siberia, 381 ..... D 5
Turin, China, 451,994 .... E 7
Turinsk, Siberia, 2,960 .... C 6
Turishshk, Siberia ..... B 8
Turkestan, Siberia ..... E 6
Turshiz, Persia ..... F 4
Turukansk, Siberia ..... B 7
Turun, Persia ..... F 4
Tushikang, China ..... F 6
Tuttukudi, India ..... I 6
Tuyen-hia, Fr. Indo China. H 9
Tyr, Far Eastern Rep. .... C 11
Tysami, China ..... G 11
Tzorji-nobur, Mongolia.. D 10

U

Uaumkova, Far Eastern Republic ..... C 11
Ubon, 6,000 ..... I 9
Ucher Bulak, China ..... E 7
Udaipur, India, 45,000 .... G 6
Udong, Fr. Indo China .... I 9
Udskoi, Far Eastern Republic, 80 ..... C 10
Uiurskoe, Siberia ..... D 7
Ujjain, India, 35,100 .... H 6
Ukinskoe, Far Eastern Republic ..... B 12
Ulan, China ..... E 10
Ullassutai, Mongolia ..... D 8
Ulonusu, China ..... E 7
Ulustavskaia, Siberia .... D 6
Umballah, India ..... G 6
Umkot, India ..... G 5
Unieh, Turkey, 10,000 .... D 3
Upper Ienskoe, Siberia... C 9
Urakani, Far East'n Rep. C 9
Uralsk, Siberia, 47,880.. D 4
Urdjarsk, Siberia ..... E 7
Urfah, Syria, 56,000 ..... E 2
Urga, Mongolia, 30,000.. D 9
Urjen, Siberia ..... E 5
Urlikovwi, Siberia ..... C 7
Urovskoe, Far Eastern Republic ..... D 9
Urumiah, Persia, 25,000.. E 3
Urumtsi, China ..... E 7
Urupkanskoe, Far East'n Republic ..... C 10
Usgend, Siberia ..... E 6
Ust Anabarsk, Siberia... A 8
Ust Ilya, Far East'n Rep. D 9
Ust Kemsk, Siberia ..... C 7
Ust Khimor, Siberia .... B 7
Ust Kutskoe, Siberia ..... C 8
Ust Maiskaya, Far East'n Republic ..... B 10
Ust Pitskoe, Siberia ..... C 8
Ust Uiskaya, Siberia .... D 6
Ust Viliuisk, Siberia .... B 9
Ust Yansk, Far Eastern Republic ..... A 9
Trincomali, Ceylon, 13,200. I 7
Utch, China ..... E 6
Uyandina, Far Eastern Republic ..... A 10

V

Van, Turkey, 80,300 ..... E 3
Vashyeva, Siberia ..... C 6
Verkhne Tchrunskaia, Siberia ..... C 8
Verkhni, Far Eastern Republic ..... B 12
Verkholansk, Far Eastern Republic ..... B 9
Verkhoturie, Siberia ..... C 6
Verkni Kolimsk, Far Eastern Republic ..... A 10
Vernoe, Siberia ..... E 6
Vijayadurg, India ..... H 5
Viliuisk, Siberia, 475 .... B 9
Vinlon, Fr. Indo China... I 9
Vishakpatanam (Visagapatam) India ..... H 7
Vitimsk, Siberia, 210 .... C 9
Vivniskoe, Far Eastern Republic ..... A 12
Vladivostok, Far Eastern Republic, 91,464 ..... D 11
Volnova, Siberia ..... D 6
Voo-ting, China ..... G 9
Vorovskoe, Far Eastern Republic ..... B 12

W

Wab, Arabia ..... G 3
Wafrah, Arabia ..... F 3
Wakisab Well, Arabia ... F 3
Wan-chow, Hainan, 80,000. H 10
Wangiu, Chosen ..... E 11
Wazirabad, India. 16,950. G 6
Wedje, Hejaz ..... F 2
Wei, China, 100,000 ..... E 10
Wei-hai-wei, China, 2,020. E 12
Wei-ho, China ..... F 10
Weisit, Arabia ..... F 2
Wellesley Province, Federated Malay States, 108,120 ..... I 9
Wenchow, China, 100,000. F 11
Whel ll, China ..... G 9
Wichu, Chosen ..... E 11
Win, Fr. Indo China ..... H 9
Woo-hoo, China ..... F 11
Wonsan, Chosen, 18,200.. E 11
Wuchang, China, 500,000. F 10
Wuchow, China, 40,000 .. G 10

X

Xansk, Siberia ..... C 8

Y

Y. Pokurskia, Siberia .... C 6
Yagarskoe, Siberia ..... C 7
Yai-chow, Hainan ..... H 10
Yajgo, Upper Burma .... H 8
Yakutsk, Siberia, 10,800.. B 9
Yakutskoe, Far Eastern Republic ..... B 9
Yambo el Nakl, Hejaz.... F 2
Yamsk, Far Eastern Rep. B 11
Yanaon, India, 5,011 ..... I 7
Yandi, Siberia ..... D 6
Yang hissar, China ..... F 6
Yanskaya, Far Eastern Republic ..... B 11
Yarkand, China, 75,500 ... F 6
Yatung, China ..... G 7
Yau, Lower Burma ..... H 8
Yavino, Far East'n Rep.. B 12
Y-chau, China ..... F 10
Ye, Lower Burma ..... I 8
Ye-chau, China ..... F 11
Yelanskoe, Siberia ..... C 6
Yembo, Hejaz ..... F 2
Yemethen, Upper Burma. H 8
Yen-chau, China ..... F 10
Yen-chow, China ..... F 11
Yeniseisk, Siberia, 11,850.. C 7
Yen-ngan, China ..... F 9
Yen-Ping, China, 200,000. G 11
Yerbokhotcho, Siberia... C 8
Yetsu, Japan ..... E 11
Yezd, Persia, 45,000 ..... F 4
Yo-Chau, China, 20,000.. G 10
Yokohama, Japan, 428,663. E 12
Yonago, Japan ..... E 12
Yoong-chang, China .... G 8
Yoong-chow, China ..... G 10
Yoo-ning, China ..... F 10
Yoong-shun, China ..... G 10
Yortzovskoe, Siberia .... C 7
Yu, China ..... F 10
Yuen-chow, China ..... G 10
Yuen-kiang, China ..... G 9
Yung-Ping, China ..... E 10
Yun-nan, China, 45,000 ... G 9

Z

Zaire Usu, Mongolia .... E 9
Zaisan, Siberia ..... E 7
Zakha, Turkey ..... E 3
Zamir, Siberia ..... E 5
Zashiversk, Far Eastern Republic ..... B 10
Zatorgan, China ..... G 8
Zebid, Yemen ..... H 2
Zengan, Persia, 25,000 ... E 3
Ziminskoe, Siberia ..... D 8
Zimme (Khlangma) Siam. H 9
Zmieuogorski, Siberia, 6,169 ..... D 7
Zohab, Persia, 1,000 ..... E 3
Zominska, Siberia ..... D 8
Zulfah, Arabia ..... F 3

INDEX OF TURKEY

TURKEY

TOWN POP. INDEX

Abanos Yalla.....I 11
Achlat.....G 18
Achurdiuk.....F 15
Ada Bazar.....F 10
Adalla, 13,000.....I 19
Adiaman.....H 15
Adyrnas.....F 9
Afan.....F 15
Afiun, 25,000.....G 10
Ahkawankh.....G 18
Ahyrketui.....H 8
Aiasaluk.....H 8
Aidin.....H 8
Ainegol.....H 9
Ainzarba.....I 13
Aivili.....G 7
Aiwaly.....G 15
Aiyasil.....I 9
Ajanos.....G 7
Ajas.....E 13
Ajasch.....F 11
Akbunar.....G 12
Akhissar.....G 8
Akkayakeui.....E 10
Akkopru.....G 10
Ak Lima.....E 13
Akpungar.....F 13
Aksas.....J 11
Akseral, 34,000.....H 12
Ak Sher, 7,070.....H 10
Aksu.....F 9
Aktamush.....F 15
Aktche Shehr.....E 10
Alabiv.....E 10
Aladcha.....G 15
Alara.....I 11
Alakisha.....I 8
Aladja.....F 13
Alata.....I 12
Alatcham.....E 13
Alaya.....I 11
Alayund.....G 10
Aldan.....E 9
Al Bistan, 8,000.....H 14
Alibey Keui.....I 11
Allah-shehr.....H 8
Almadil.....H 17
Almalu, 3,530.....I 9
Altar.....G 9
Altyatach.....G 10
Amasera, 4,040.....E 11
Amasia, 63,000.....F 13
Anabad.....I 14
Anamur.....J 11
Apana.....E 12
Aplak.....G 10
Apardi.....G 14
Aptar.....E 15
Arabatshilar.....E 12
Arabhissar.....H 8
Arabkir, 20,200.....G 15
Arablar.....F 12
Ardessi.....F 15
Arevadjl.....F 8
Arghani.....H 16
Arissama.....H 12
Armacha.....F 10
Arnava.....I 11
Artemid.....G 18
Asardjil.....E 13
Aschode.....H 14
Ashita.....H 19
Ashkan.....H 19
Asisye.....G 14
Assarkoi.....I 10
Assiap.....H 16
Atlan.....G 11
Augora.....F 11
Awa.....H 18
Ayandun.....E 13
Ayash.....I 12
Aylan.....I 9
Aznanar.....I 17
Babil.....H 18
Baderea.....F 15
Badrik.....G 15
Bafadlu.....H 9
Bafra, 6,000.....E 13
Baft.....H 8
Bagshedjik, 10,100..F 10
Bainder.....H 8
Baindir.....F 11
Bakengog.....G 17
Bakirwan.....I 17
Bakyr.....G 8
Balat.....G 9
Balikesri, 16,000.....G 8
Balkesu.....I 10
Baltchyk.....G 12
Banas.....G 9
Bargir Kaleh.....G 19
Barsema.....G 13
Bartan, 5,050.....E 11
Basardchik.....F 9
Bash Chiftlk.....F 14
Bashkeui.....F 13
Baula.....H 10
Baulus.....F 14
Bayabad.....E 13
Bedar.....H 18
Begirda.....H 19
Behesat.....H 15
Bei Bazar.....F 11
Bei Sher.....H 11
Bejad.....G 10
Bektik.....H 12
Bektis.....G 12
Belenglu.....H 9
Belweren.....H 14
Bergama.....G 7
Berkavi.....G 7
Beshtepe.....G 12
Bidar.....H 18
Birgeh.....H 8
Bismi.....H 16
Bitlis, 40,000.....G 18
Boghadyteh.....G 8
Boghasladjan, 8,080..G 13
Boghazkeui.....F 12
Boklu.....F 14
Boli, 10,500.....F 11
Bor.....H 12
Boskoi.....F 12
Bosujuk.....F 9
Boujak.....H 10
Boulanuk.....F 11
Bourgas.....H 9
Bournabat.....G 7
Bouvuk.....E 14
Bozdoghan.....H 8
Bozanti Khan.....I 13
Budrun, 6,060.....I 8
Bulavadin.....G 10
Bulder.....H 9
Bulgurlu.....H 12
Bulladan.....H 9
Bullasan.....I 10
Buzuk Kaleh.....E 15
Calibei Jalla.....I 12
Chai.....F 15
Chai-keui.....E 11
Chakmak.....G 11
Challyk.....G 10
Chalkai.....E 14
Chamken.....I 8
Chandyr.....I 10
Changli.....H 7
Chaouchlar.....F 11
Charadran.....J 11
Cheraf.....E 10
Cherchisla.....G 14
Chermigla.....H 15
Chesmeh.....G 7
Chibuk Abad.....F 11
Chiflik.....G 7
Chiftik.....G 8
Chimishgedsek.....G 15
Chisan.....H 18
Chivril.....H 9
Chobansa.....I 9
Chorak.....J 11
Chorshembeh.....E 14
Chorum, 12,700.....F 13
Chosrewpacha.....G 10
Dadaky.....E 12
Dalian.....I 8
Dauas.....H 9
Dchuluk.....G 11
Delikli Chileh.....E 11
Demirln.....I 9
Denek Maden.....G 12
Denizli, 17,500.....H 9
Derekeui.....E 13
Derendeh.....H 14
Derwend.....H 9
Develu.....H 13
Devely Karahissar..H 13
Diarbekr, 38,000....H 16
Dierit.....H 15
Dikeli.....G 7
Dikildche.....F 13
Dineif.....H 9
Dirmil.....I 9
Divirigt.....G 15
Diza.....H 19
Doganhissar.....H 11
Doganly.....G 10
Doloman.....I 9
Dorak.....I 13
Dschewlu.....G 16
Dumanlyhsar.....G 9
Dunuk.....E 14
Durgud.....G 11
Duzje.....F 10
Dwnirdjikeui.....G 9
Eadersa.....F 15
Edjibly.....G 8
Egin.....G 15
Ekrek.....G 14
Elisoluk.....I 13
Elmenek.....F 14
Emedkol.....G 9
Enegal.....H 13
Erdzeg.....G 19
Ergub.....H 19
Eredemlu.....I 12
Eregli.....E 11
Erekli.....I 12
Ereni.....E 12
Eritra.....G 7
Erkelet.....G 13
Erken.....H 16
Erkenek.....H 15
Ermanlu.....E 14
Ermenek, 7,070.....I 11
Ernaes.....I 9
Ernuz.....H 17
Eski.....G 10
Eski Adalla.....I 11
Eskihissar.....I 8
Eskihissar.....I 9
Eskil.....H 19
Eskisher.....G 10
Eslaga.....H 19
Espin.....H 19
Eulbek.....G 11
Eurek-bela.....E 13
Eurkut.....G 8
Eyerdir.....H 10
Fakos.....E 12
Farasha.....H 13
Fatsa.....E 15
Fersaa.....E 16
Fig.....H 16
Filiyas.....E 11
Finik.....H 18
Foggla.....G 7
Fol.....E 16
Fulla.....I 9
Funduk.....H 17
Galitha.....H 19
Garlek.....I 9
Gazelhissar.....G 7
Gedis.....G 9
Gelveh.....F 10
Gemerik.....G 14
Gemush Bulbuloghu..F 16
Gendona.....I 9
Gernik.....G 17
Gertren.....F 13
Gerzeh.....E 13
Geumash.....G 7
Ghikoryk.....F 13
Ghorsoum.....I 8
Giova.....H 8
Gireskenen.....H 10
Girmeh.....H 10
Gobek.....G 9
Godid.....F 15
Goksun.....H 14
Golhissar.....I 9
Gondany.....H 10
Gorditz, 5,050.....G 8
Gowa.....H 19
Guedikli.....H 13
Gulbazar.....E 11
Gulek Bazar.....I 13
Gumgum.....G 17
Gumunek.....F 14
Gune.....H 9
Guneh.....H 9
Gunek.....I 9
Gunen Mardyas.....F 8
Gunei.....F 11
Gurun.....G 14
Guzeldjeh Hissar...E 11
Guzeue.....H 15
Hadji Abbas.....E 12
Hadji Hamza.....E 13
Hadji-keui.....F 13
Hadjilles.....I 8
Hadshilar.....I 8
Haimu.....I 17
Haji Bektash.....G 13
Halif.....I 17
Haliklu.....G 8
Hamamlu.....F 12
Hareen.....I 17
Harmanjik.....F 9
Harunan.....H 19
Haspuk.....G 14
Hassan.....H 15
Hassan Chelebi.....G 15
Hassan Owa.....G 15
Hasuh.....H 17
Hatara.....I 18
Honas.....H 9
Hudh.....H 14
Iachaver.....I 10
Ibrala.....I 12
Ienichehr.....H 10
Iflani.....E 12
Ilgham.....H 11
Ilijeh.....G 16
Imamly.....I 11
Inbager.....G 9
Indjerlu.....E 10
Inebeli.....E 12
Ineiktepe.....H 13
Inevi.....H 11
Inhazar.....F 14
Insuya.....G 11
Ipsala.....F 14
Irkak.....F 14
Irki.....E 12
Isaklu.....H 10
Isbarta.....H 10
Ishkani.....G 14
Isheih.....H 9
Iskefe.....E 16
Iskelib.....F 13
Ismid, 15,000.....F 10
Ismil.....H 12
Istanas.....F 11
Istawnos.....I 10
Istenas.....I 9
Istifan.....E 13
Izladjik.....F 15
Jaschi Khan.....G 12
Jemala.....G 12
Jenab.....H 16
Jelag.....H 14
Jezireh.....H 18
Jorgan Ladik.....H 11
Julamerik.....H 19
Kaboul.....F 12
Kachanty.....H 15
Kadikoi.....G 11
Kadschin.....H 13
Kaladjyk.....G 18
Kalahjik.....F 12
Kalanis.....H 18
Kalarash.....G 17
Kalbirdja.....G 8
Kaleh.....I 13
Kalehkeui.....F 13
Kalsarieh.....G 13
Kanazakeui.....E 13
Kandra.....E 10
Kangai.....G 14
Kankari.....F 12
Kapchliar.....E 11
Kaploulon.....I 11
Kara Agatch.....E 12
Kara Agath.....H 10
Kara Bazar.....F 11
Karabok.....F 15
Karabounar.....G 12
Karadere.....H 17
Karahissar.....H 10
Kara Hissar (Shab Khana).....F 16
Karahissar.....G 10
Kara Hissar.....F 13
Karajalat.....F 12
Karajawiran.....F 12
Karaketchili.....G 12
Karalar.....E 11
Kara Magara.....G 13
Karaman, 8,000.....I 12
Karamanly.....H 14
Karanjikeui.....F 11
Karatosh.....I 12
Kargaun.....F 14
Karghy.....E 13
Kariani.....E 12
Karlak.....F 15
Karpuzlu.....H 8
Kars.....I 14
Karyik bazar.....H 9
Kash.....I 9
Kassaba.....G 8
Kassaba.....I 11
Kastamuni, 40,000..E 12
Katrandji Inler....G 11
Kavak.....E 13
Kawiklu.....H 8
Kawsa.....F 13
Kayajik.....G 8
Kayalyar.....I 11
Kazakildi.....E 13
Kazanlu.....I 13
Kebsud.....F 8
Kehan Maden.....G 15
Keimes.....G 15
Kekana.....H 16
Kelenderi.....J 12
Kemach.....G 16
Kemer.....G 7
Kemer.....H 8
Kemer.....I 10
Kemer.....I 8
Keramo.....I 8
Kerasoon.....E 15
Keredi.....F 11
Kereli.....H 11
Kerpe.....E 10
Kessab.....E 15
Kestel.....H 10
Ketschi Burlu.....H 10
Ketschi Kalehsi....H 18
Khan Chalar.....H 9
Khandak.....F 10
Kharbut.....G 16
Khozat.....G 16
Khuzrn.....H 16
Kibros.....F 11
Kidros.....E 11
Kilissa.....H 19
Kinar.....G 16
Kinolu.....E 12
Kiraw.....G 17
Kirkagatch.....G 8
Kirker.....H 12
Kirli.....H 11
Kirmasly.....F 8
Kir Shehr.....G 12
Kjachta.....H 16
Kohrasar.....I 16
Kojhissar.....I 16
Kojhissar.....E 12
Kojhissar.....G 12
Kolukeni.....G 11
Konieh, 45,000.....H 11
Konisse Hissar....H 12
Kordsot.....G 19
Korker.....H 15
Koshab.....G 19
Koudies.....I 8
Kuden.....I 12
Kulah.....G 9
Kumdjaj.....E 14
Kuru Balur.....E 14
Kusbet.....G 10
Kutaya, 60,000.....G 9
Kutchebey.....F 9
Kyghy.....G 16
Laara.....I 10
Lakiki.....F 13
Latzata.....H 7
Lefke.....F 10
Levisi, 4,040.....I 9
Libas.....J 11
Maadenchehr.....I 12
Maden Kapur.....H 16
Madis.....H 19
Maghura.....G 17
Makry.....I 9
Malatiah, 20,000...H 15
Malgob.....H 12
Mandjoulik.....G 14
Mandura.....F 8
Manisa.....G 8
Mansurieh.....H 18
Marash, 20,000.....H 14
Marfia.....I 10
Mar Hananish.....H 19
Marmorice.....I 8
Masgird.....G 16
Melichtin.....G 17
Melikler.....I 10
Mendelia.....H 8
Menenen.....G 7
Mengen.....E 11
Menteche.....G 13
Menteshe.....F 14
Mersina.....I 12
Mersiwan.....F 13
Merwanen.....H 19
Mesetlu.....I 12
Meska.....I 16
Mezere.....G 16
Midiyad.....H 7
Midk.....G 1
Milankeui.....E 10
Milas.....H 8
Minara.....I 9
Mirek.....G 18
Mishmisken.....H 16
Misinoshik.....I 8
Misly.....H 12
Mohina.....H 17
Moka.....H 18
Motlah Hossein.....G 19
Mudshur.....G 12
Mudurli.....F 11
Mughli.....I 8
Muhailen.....G 8
Murtana.....I 10
Muschat.....F 15
Mush.....G 17
Nalikhan.....F 11
Nanaygat.....I 11
Nasilli.....H 8
Navahy.....I 11
Nerjiki.....G 17
Nevsher.....H 12
Nif.....G 8
Nigdeh, 5,050.....H 13
Niksar.....F 14
Nisibin.....I 17
Nurchan.....H 14
Nurtschuk.....G 18
Odalu.....G 13
Odemish.....H 8
Oermulu.....F 15
Oglu.....E 13
Oktap.....F 14
Olundjeh.....E 12
Omerkeui.....H 15
Ortakeui.....H 12
Osmanjik.....E 13
Osmaniar.....F 8
Owadjik.....J 12
Owukoi.....E 11
Pachakor.....G 13
Palatia.....H 7
Palu, 7,000.....G 16
Pebi.....G 11
Pedgham.....G 15
Pekmes Own.....I 14
Perschembe.....E 11
Perschembe.....I 12
Perteg.....G 16
Pirlewganda.....I 11
Powrelu.....H 15
Ras el Ain.....I 16
Rindwan.....H 17
Roslir Maden.....I 11
Rumkaleh.....I 15
Sabandja.....F 10
Saghman.....G 16
Samdukli.....H 10
Samsoon.....E 14
Sandarlik.....G 7
Sarai.....H 19
Sari Kayak.....I 12
Sarilar.....F 13
Saris.....G 14
Sarnyisch.....E 14
Scalanova.....H 7
Schak.....G 18
Schech.....G 16
Schemishem.....H 17
Seidel.....G 10
Seidishehr.....I 11
Sekteri.....H 15
Selefkeh, 3,000.....I 12
Selindi, 3,000.....I 11
Serkiseral.....H 11
Sert.....H 17
Sevrihissar.....H 7
Shungouch.....H 16
Sigana.....F 16
Sile, 20,000.....F 13
Silleh.....H 11
Simowal.....G 9
Simak.....G 17
Sinanoglu.....E 10
Sinoub (Sinope)....E 13
Sirk.....I 10
Sis, 5,050.....I 13
Sivas, 10,500.....G 14
Sivrihissar.....G 11
Siwrihissar.....H 12
Smyrna, 375,000.....H 8
Sofula.....G 12
Soflat Kaleh.....J 11
Sogud, 2,020.....F 10
Sokia.....H 7
Soma.....G 8
Sousourlu.....F 8
Suaret.....I 9
Suburgich.....I 15
Sultan-hissar.....H 8
Sultan Khan.....H 12
Sunguldalk.....E 11
Sungurlu.....F 12
Sunnisa.....F 14
Suratch.....G 18
Surekeui.....I 9
Surghy.....H 15
Suverek.....H 16
Talas, 4,040.....G 13
Taouschaula.....G 9
Tarlak.....J 12
Tarsus.....I 13
Tashkeui.....E 12
Tashtak Kalessi.....J 12
Tatlar.....G 12
Tauk.....H 18
Teh-atlar.....F 11
Tchakmak.....G 9
Tchermik.....H 16
Tchideh.....E 12
Tchobanlar.....E 13
Tefenu.....H 9
Tekkelu.....G 12
Telcirowa.....I 10
Telek.....H 16
Temir.....G 14
Temirek.....G 19
Temrah.....G 17
Tepe Deressi.....H 13
Tereklu.....F 10
Termeh.....E 14
Tifar.....H 17
Til.....H 17
Til.....H 14
Timteh.....E 12
Tirch.....H 8
Tireboli.....E 15
Tissat.....E 13
Todora.....F 15
Tokat.....F 14
Tomarse.....H 13
Torbalu.....F 10
Tougoun.....E 13
Tousiva.....E 12
Touzla.....F 14
Tumla.....I 13
Tunat.....F 12
Tunus.....G 14
Turkhat.....F 14
Tuskoi.....G 12
Tuzla.....G 14
Udjary.....J 11
Ueyuk.....F 13
Uluburlu.....H 10
Ulukishla.....I 12
Ulu Kushlar.....I 12
Unieh.....E 14
Unroundjiu.....G 13
Urdu.....E 15
Uroundjin.....G 13
Ushak.....G 9
Uskub.....F 10
Van, 30,300.....G 18
Varat.....F 13
Vastan.....G 18
Venikban.....F 14
Vezirkopri.....E 13
Vona.....E 15
Vona Burun.....E 15
Vourla.....H 7
Yashikeui.....H 9
Yazadja.....F 11
Yenibasar.....F 10
Yenije.....I 13
Yenishehf.....F 9
Yildiz.....F 8
Yonevi.....J 11
Yonnar.....H 11
Youva.....E 12
Yuzgat, 16,160.....G 13
Zafaranboli, 7,570..E 11
Zakhu.....H 18
Zara, 3,030.....F 15
Zarpana.....E 12
Zeitoun.....H 14
Zephyros.....E 15
Zerin.....H 19
Zlaret.....G 17
Zibbili.....H 16
Zok.....H 17

INDEX OF GEORGIA

GEORGIA

TOWN POP. INDEX

Akhalkalaki, 5,050..E 18
Akhaltsikh, 15,150..E 18
Akhineti.....D 19
Akhmalinsk.....E 21
Akho.....E 18
Alaverdinskil.....E 19
Ardahan, 1,010.....E 18
Ardanutch.....E 17
Artvin, 6,720.....E 17
Atchantchu.....C 16
Atskur.....E 19
Bashkilchet.....E 19
Batum, 46,000.....E 17
Bombori.....D 16
Borem Kari.....D 20
Borjam.....E 18
Borsh.....C 18
Boyan.....E 20
Constantinov.....C 16
Delijan.....E 19
Drandi.....D 17
Dushet.....D 19
Elizabethpol, 63,400..E 20
Ft. Anaklia.....D 17
Ft. Golovinskil.....C 16
Ft. Lazarev.....C 16
Ft. Navaginski.....C 16
Gagri.....C 16
Gargarebskaya.....D 19
Gartiskarskaya.....D 19
Gom.....E 18
Gori, 10,560.....D 19
Gunieh.....E 17
Hassanskaya.....E 20
Ilori.....D 17
Indurta.....D 20
Iplaglinskaya.....E 21
Isti Buluk.....E 19
Karabalak.....E 21
Kazbec.....D 19
Khertvis.....E 18
Kintryschi.....E 17
Kolodtsai.....E 20
Kuaka.....D 19
Kulah.....E 18
Kutais, 53,900.....D 18
Kvisketi.....D 19
Lambeli.....E 19
Madjkal.....E 17
Makrialos.....E 17
Muganlinskaya.....E 20
Nikolaya.....D 17
Nukha.....D 20
Olti.....F 18
Oni.....D 18
Ozegamskaya.....E 20
Ozurgeti, 3,030.....D 17
Pasanaur.....D 19
Pitsunda.....D 16
Pirazi.....E 21
Poti, 7,730.....D 17
Redut Kale, 900.....D 17
Rion.....D 18
Sakhatali.....D 20
Samdredi.....D 18
Samukha.....E 20
Shamkhorskaya.....E 20
Sharopan.....D 18
Shutil.....D 19
Sukhum Kale, 7,880..D 17
Suram.....D 19
Sviati Dukha.....C 16
Taviskar.....E 17
Tchemakhlinskaya..E 21
Tchetchlia.....E 18
Telav.....D 19
TIFLIS, 327,800.....D 19
Tsarkie.....E 20
Vardan.....C 16
Vorontsovka.....E 19
Zeivinskaya.....E 21
Zubi.....D 18
Zugdidi.....D 17

INDEX OF AZERBAIJAN

AZERBAIJAN

TOWN POP. INDEX

Akeran.....F 22
Ak Oglan.....F 21
Aksu.....E 21
Alasha.....G 22
Arbut.....E 22
Astara.....G 22
BAKU, 237,000.....E 22
Bellasuvarski.....F 22
Dimanski.....G 22
Divitchinskaya.....D 22
Gergerski.....F 22
Giumeshtinskaya...E 22
Kartchulinskaya...F 22
Khazrui.....D 21
Killazi.....E 22
Kizil Agatch.....F 22
Kizil Burun.....D 22
Kuba.....D 21
Kurgan.....E 21
Kuzan.....D 21
Lenkoran, 12,500...F 22
Navaginskaya.....E 22
Privolnoi.....F 22
Salian.....F 22
Saliany.....F 22
Sara.....F 22
Sarachany.....E 23
Shemakha.....E 22
Sieverovostochnii...F 22
Sumgait.....E 22
Terterskaya.....E 21
Toptchi.....E 21
Vank.....F 21
Velvelinskaya.....D 21
Yalama.....D 21

INDEX OF ARMENIA

ARMENIA

TOWN POP. INDEX

Abas Kerli.....F 19
Adeljiwas.....G 18
Aganitz.....G 18
Aghalyr.....F 16
Alendjitchaiskaya..G 20
Alesandropol, 48,988.E 19
Amarat.....F 19
Anton.....E 17
Archawa.....E 17
Arin.....G 18
Arta.....E 17
Artaschin.....E 17
Ashtarak.....F 19
Atina.....E 17
Baiburt, 12,120.....F 16
Balachor.....F 17
Bash Nurashin.....F 19
Bayazid, 2,020.....F 19
Bazar Buz.....F 20
Bazar Gotcha.....F 20
Beshanget.....F 17
Betchenakh.....G 20
Biyah Karahlis.....F 19
Boseheg.....F 18
Chewak.....F 17
Cherpulo.....F 19
Choppa.....E 17
Chorum.....E 19
Chownis.....F 16
Daratchitchag.....F 19
Didscha.....F 17
Dirmil.....F 17
Diyadin, 10,100.....F 19
Engelia Vurt.....F 20
Erik Liman.....E 16
Erivan.....F 19
Erzerum, 80,000.....F 17
Erzingao.....F 16
Falkos.....E 16
Gerdchanis.....F 15
Gind Abas.....F 20
Goloscha.....E 16
Hadji Velikol.....F 18
Haik.....F 18
Hemchin.....F 17
Ischully.....F 17
Ispir, 32,920.....F 17
Jaghan.....F 17
Jessero.....E 16
Jewisilik.....E 16
Jinis.....F 17
Jondehaly.....G 18
Kagysman.....F 18
Kaleh.....F 17
Kamarlin.....F 19
Karakulak.....F 16
Kara Urgan.....F 18
Kars.....F 18
Kelkit.....F 16
Khana.....F 16
Khnys.....G 17
Khorassan.....F 18
Kiurpikiend.....E 21
Kiuvrakh.....F 19
Kulpi.....F 19
Kunduk.....G 18
Kyzkala.....F 16
Laros.....E 17
Liz.....G 17
Lorri.....F 16
Mapawra.....E 17
Marakalos.....E 17
Masat Hassan.....F 17
Melaskert.....G 18
Melicherif.....F 15
Mochurgut.....F 17
Molta Suleiman.....F 18
Nakhitchevan, 7,070.G 20
Novo Bayazid.....F 19
Ofi.....E 16
Ordjal.....G 17
Ordubad.....G 20
Ortakem.....E 17
Orumly.....F 16
Otz.....E 16
Pertakrek.....F 17
Platana.....E 16
Rizeh.....E 17
Sadarak.....F 19
Sardar Abad.....F 19
Sarietakh.....G 21
Sawarchar.....F 17
Serlukeui.....F 17
Shimpur.....E 20
Shusha, 42,687.....F 21
Soghur.....G 18
Surmeneh.....E 16
Talyn.....F 19
Tativ.....F 20
Thorrum.....F 17
Toprak Kala.....F 18
Trebizond, 1,265,000.E 16
Wezernik.....F 16
Witzeh.....E 17

INDEX OF IRAQ

IRAQ

TOWN POP. INDEX

Abu Chemis.....K 20
Aftej.....L 20
Altun-kupri.....I 19
Amara, 9,090.....L 21
Anah.....K 18
Anka.....K 17
Aschik.....K 19
Azizie.....L 20
Bagdad, 225,000....K 20
Baksal.....L 21
Bakuba.....K 20
Banan.....K 18
Barieh.....K 18
Basra, 80,000.....N 22
Bazian.....I 20
Bedrai.....L 21
Bismya.....M 21
Bistan.....I 20
Bitwein.....I 20
Butin.....L 19
Buzeila.....L 20
Dekke.....K 20
Delayhim.....M 20
Deli Abbas.....K 20
Detcheh.....M 20
Diala.....L 20
Divaniyeh.....M 20
Dizziaijish.....J 20
Dollan.....J 20
Dufas.....L 21
El Kaim.....K 19
El Karaf.....K 18
El Kijara.....J 18
El Kut.....M 21
El Matuna.....M 20
Eski Bagdad.....K 19
Eski Kifri.....J 20
Es Sinn.....L 21
Fao.....N 23
Ghulambar.....J 20
Gilkowa.....J 20
Hadadjah.....K 18
Harumia.....K 20
Hasaniah.....L 19
Hassan Khan.....K 21
Hit, 5,050.....K 18
Hubulfah.....K 18
Imam Dur.....K 19
Imam Sharky.....L 21
Jabariah.....K 17
Jardarieh.....M 21
Jemail.....L 19
Jengidjeh.....K 20
Jerafar.....L 19
Jessan.....L 21
Jibbah.....K 18
Jidr.....M 21
Kafar.....J 19
Kalat Felugah.....L 19
Kalat Hindiah.....L 20
Kalat Makhul.....J 19
Kalat Ramadi.....L 19
Karabah.....M 22
Karatepeh.....K 20
Kasanfa.....K 20
Kasim el Asajeh....K 17
Kasr Sadi.....M 22
Kazimain.....K 19
Kebr el Jedid.....L 21
Kerbela, 65,000.....L 19
Kerkesiyeh.....J 17
Kerkook, 15,000.....J 19
Keschaf.....I 19
Khan Abu Rayan...L 18
Khanakin.....K 20
Khan Sueidiah....K 19
Khan Chapal.....J 20
Khan Nusella.....M 19
Khoi Sanjak.....I 20
Khoshnaw.....I 20
Kelespi.....J 20
Kenaru.....I 20
Ki-fili.....L 20
Kifri.....J 20
Kitschan.....J 20
Kizii Kharaba.....J 20
Kizilrobat.....K 20
Kubeisa.....L 18
Kulikhan.....I 20
Kurna.....M 22
Kut el Amara, 10,000.....L 20
Kut el Hai.....L 21
Lamlun.....M 20
Landeh.....I 20
Madruk.....K 18
Maniat.....K 17
Meiragha.....N 21
Mellahe.....M 20
Mendeli.....K 20
Mosul, 80,000.....I 18
Muadrid.....K 18
Musajib.....L 19
Nafatah.....K 19
Nasiriyeh.....M 21
Nazaret.....K 20
Nedjef (Meshed Ali)M 20
Nendelia e Sharkieh..L 21
Niffar.....L 20
Notara.....K 18
Old Anah.....K 18
Rafidha.....K 17
Rawa.....K 18
Razi Said.....M 22
Rumahia.....M 20
Sadi Khan Kaladji..M 22
Said Hassam.....M 21
Saliah.....K 18
Samarra.....K 19
Samawa.....M 20
Saritah.....K 18
Sartak.....J 20
Seramun.....J 19
Serut.....L 21
Shadiel.....L 21
Shamie.....M 20
Shatra.....M 21
Shelbigah.....K 18
Sheraban.....K 20
Shinafie.....M 20
Sidalan.....K 20
Suk e Sheyukh.....M 21
Suleimaniyeh.....J 20
Sumeischah.....K 19
Surdash.....I 20
Suwan.....K 18
Tarmiah.....K 18
Tauk.....J 19
Teiskhabur.....I 18
Tekrit, 3,030.....K 19
Til Afar.....I 18
Tumadi.....K 18
Um et Tobul.....L 20
Umm Khasr.....N 22
Umra.....I 18
Wasit Jubellah....M 21
Yokhah.....M 21
Zawiah.....K 18
Zebliyeh.....L 20
Zibda.....K 18
Zobeir.....N 22
Zoheira.....K 20

INDEX OF SYRIA

SYRIA

TOWN POP. INDEX

Abid.....J 17
Abu Hararah.....J 15
Abu-Saideh.....J 16
Adana, 40,000.....I 13
Adhra.....L 14
Adjeri.....J 19
Ahu Shita.....I 19
Ain el Kaum.....K 15
Ain Gutien.....J 18
Ainsafar.....L 13
Aintab, 45,650.....I 14
Ain Tarfawi.....J 18
Aksubi.....J 16
Aleppo Haleb, 250,000.....I 14
Amadia.....I 19
Amir Agha.....I 18
Andrene.....J 15
Antaki (Antioch)...J 14
Antalki.....I 14
Arban.....J 17
Ardchun.....K 15
Arka.....K 14
Aschur.....I 17
Ayas.....I 13
Azaz.....I 14
Baalbek.....K 13
Badjerwan.....J 16
Bagche.....I 14
Balis.....J 15
Banias.....J 13
Bayas.....I 14
Bedur.....H 18
Beida.....K 15
Beigishui.....H 19
Bicher.....K 15
Binamara.....I 19
Binjah.....J 16
Birajik.....I 15
Biridjai.....H 19
Birut.....L 13
Bistan.....K 17
Bourat.....I 15
Bukra.....I 18
Chaal.....H 19
Chonels.....I 16
Damascus, 250,000..L 11
Dausar.....J 15
Dehak.....I 18
Dchureb.....J 15
Deir el Kamr.....L 13
Deirkuch.....J 14
Dhahabanieh.....I 16
Dhalub.....I 18
Dinarti.....I 19
Domer.....L 14
Duri.....H 19
Echtijarin.....J 14
Ed Deir.....J 16
Edlip, 8,080.....J 14
El Beshir.....I 19
El Billani.....J 15
El Erzi.....K 17
El Hadhr.....J 18
El Hiar.....K 15
El Husn.....K 13
El Kajim.....K 17
el Mahleihiye.....J 15
El Marras.....J 19
El Murghadeh.....J 17
En Nahrain.....J 17
Erbil, 3,790.....I 19
Erek.....K 15
Erzan.....I 14
Esh Shukah.....K 13
Eski Mosoul.....I 18
Es Lokhneh.....K 15
Fedgami.....J 17
Garmusch.....I 15
Gerdi.....H 19
Gomeniso.....I 14
Halebi.....J 16
Hamah, 60,000.....K 14
Hammam.....J 15
Haraklu.....J 15
Harran.....I 15
Harran.....L 14
Hasia.....K 14
Hauran.....J 14
Hawach.....J 14
Hayis.....H 19
Herem.....I 13
Heren.....I 19
Hermil.....J 14
Hermus.....K 14
Hogna.....I 18
Homs, 70,000.....L 14
Il Bad.....I 15
Iskenderun (Alexandretta) 7,000.....I 13
Jabul.....J 14
Jallach.....I 15
Jebeil.....K 13
Jebelli.....K 13
Jerablus.....I 15
Jerud.....L 14
Jewan.....I 19
Jub Ghanim.....J 16
Jub Ghamin.....K 16
Jurpus.....I 14
Kachli.....I 14
Kadmus.....K 13
Kalaki.....I 19
Kalat Abu Rejjasch.J 19
Kalat Balis.....J 15
Kalat en Nejm.....I 15
Kalat esh Shukit...L 13
Kalat Sherkat.....J 20
Karabad.....I 13
Karnein.....K 14
Kasbeiva, 5,000.....L 13
Katana.....L 13
Kefr Bassin.....I 14
Lejmiat.....J 17
Kendil.....I 19
Kerbusch.....J 14
Kersheesh.....J 14
Kesat.....K 15
Killis.....I 14
Kirsi.....I 17
Kulmon.....K 13
Kurietein.....L 14
Kustul.....L 14
Kuteifeh.....L 14
Latakiyell.....J 13
Lebwea.....L 14
Lejmiat.....J 17
Maarat.....J 14
Maarat Hermil.....J 14
Maloula.....J 14
Mandjur.....J 19
Markhab.....J 13
Marrah.....J 14
Mar Sultaniah.....J 19
Membij.....J 15
Merjany.....L 14
Meskene.....J 15
Meyadin.....K 17
Milli Serat.....I 15
Murufa.....H 19
Muslimiya.....I 14
Narseid.....H 15
Nebk.....L 14
Nimroud.....I 19
Nisar.....K 14
Ordek.....I 15
Ordu, 6,060.....J 13
Osmanie.....I 14
Palmyra (Tadmor Ruins).....L 15
Rahabah.....K 17
Rajun.....I 14
Rakka, 8,250.....J 15
Rayak.....L 13
Redjin el Khail....K 16
Resafa.....K 15
Ribley.....K 14
Rieha Kinnesreen...J 14
Rizan.....I 19
Rostan.....J 14
Rowanduz.....I 19
Rua.....H 19
Rudjik.....I 15
Sadud.....K 14
Safita.....K 14
Saida (Sidon) 15,500.....L 13
Semel.....I 18
Senin.....J 19
Serim.....K 13
Seruj.....I 15
Shirwan.....I 19
Sidaka.....I 20
Sinjar.....I 18
Sormagha.....I 15
Sulemie.....K 14
Suiyip.....K 14
Sunamein.....L 14
Sur el Hamar.....J 16
Tabus.....J 16
Taiyibeh.....K 15
Tarabulus (Tripoli) K 13
Tartus.....K 13
Tel Feddan.....I 15
Telilheif.....I 19
Tel Kaukab.....I 17
Telliskof.....I 18
Teppeh.....I 18
Thenenir.....J 17
Tibnin.....L 13
Tyre.....L 13
Um Jerjeh.....I 17
Urfah.....I 15
Werdi.....K 17
Witchal.....K 15
Zamucha.....I 17
Zebedany.....L 13
Zindu.....I 19
Zukinia.....I 17
Yunie.....K 13

INDEX OF PALESTINE

PALESTINE

TOWN POP. INDEX

Acre.....L 13
Akaba.....O 13
Ar Sout.....M 12
Askulan.....N 12
Beitrin.....M 13
Bethlehem, 3,030...M 13
Bires Seba (Beershaba.....N 12
Daourfkan.....E 12
Danias.....L 13
El Fule.....M 15
El Haram.....M 13
Er Ruheibeh.....N 12
Esdood.....M 12
Es Salt.....M 13
Ez Zib.....L 13
Gaza, 15,000.....N 12
Haifa, 39,000.....M 13
Hebron, 10,000.....N 13
Jaffa, 45,000.....M 12
Jeba.....M 13
Jericho.....M 13
Jerusalem, 85,000...M 13
Kaisariyeh, 55,000 M 13
Knulasah.....N 12
Kurnub.....N 13
Ludda.....M 12
Mimria.....M 13
Nabulus, 20,000.....M 13
Nazareth, 9,000.....M 13
Rafa.....N 12
Rajib.....M 13
Rameh, 10,000.....N 13
Safed, 14,000.....L 13
Sellun.....M 13
Taiybeh.....N 13
Tiberias, 6,000.....M 13
Zoreen.....M 13

INDEX OF INDIA, BURMA, NEPAL, ETC.

STATES AND PROVINCES
OF
INDIA, BURMA, NEPAL, BHUTAN, ETC.

NOTE.—British Provinces are in Roman type (thus: Agra); Feudatory States are in Italic type (thus: *Alwer*); Regional names, not of political divisions, are preceded by an asterisk (thus: *Baudalkhand). The names of the Feudatory States are followed by an initial in brackets signifying the affiliation of the ruling race; *viz.*, H—Hindu; M—Mohammedan; S—Sikh; Bud.—Buddhist; Bra.—Brahmo.

PROVINCE OR STATE.	Area sq. miles.	Population.	Capital or Chief City.	Key.
Agra	83,198	34,858,705	Agra	F 6
Ajmir-Merwara	2,711	476,912	Ajmir	F 5
Alwer (H)	3,221	827,487	Alwer	F 6
Andamans and Nicobars	3,143	24,649	Port Blair	Q 10
Assam and Eastern Bengal	106,130	30,961,459	Goalpara	F 13
Baltistan (Little Tibet) (included with Kashmir)			Iskardo	B 5
Baluchistan (British)	45,804	308,246	Quetta	D 1
Baluchistan (Native States) (M)	132,315	1,049,808	Kelat	E 1
Banaganapalli (H)	255	22,500	Banag'n'palli	M 7
*Bandalkhand	8,099	1,952,692	Baroda	G 7
Baroda (H)	13,002	306,501	Barsur	H 4
Bastar (H)	43,524	23,606,392	Pattana	K 8
Behar	31,451	17,233,101	Calcutta	G 10
Bengal				H 12
Bengal, East., see Assam	115,819	50,722,067	Calcutta	3-H 13
Bengal Presidency	38,652	3,748,544	Various	
Bengal States	17,710	2,754,016	Amraoti	J 6
Berar	1,982	626,365	Bhartpur	F 6
Bhartpur (Baratpur) (H)	15,000	720,877	Bhawulpur	E 3
Bhawalpur (M)	6,859	665,961	Bhopal	H 6
Bhopal (M)	16,800	30,0007	Punakha	F 12
Bhutan (Independent) (Bud)	23,311	581,627	Bikanir	E 4
Bikanir (H)	75,918	15,304,677	Bombay	K 4
Bombay	123,064	18,559,561	Bombay	F 2-M 5
Bombay Presidency	63,680	6,719,466	Various	
Bombay States	2,220	171,227	Bundi	G 5
Bundi (H)	81,138	5,405,967	Rangoon	O 12
Burma, Lower	87,435	3,846,908	Mandalay	N 12
Burma, Upper	1,362	76,136	Burwani	H 5
Burwani (H)	78,772	8,628,781	Various	J 7
Central India	82,635	9,237,654	Nagpur	
Central Provinces	29,435	1,996,383	Various	G 5
Central States	3,216	127,834	Chamba	C 6
Chambo (H)	27,101	4,900,429	Purulia	H 11
Chota Nagpur	1,361	800,000	Cochin	P 6
Cochin (H)	1,582	180,607	Merkara	N 5
Coorg				
*Coromandel, see Karimanal	6,500	487,000	Mandavi	H 2
Cutch (H)				K 8-O 6
*Deccan	1,775	142,115	Dhar	H 5
Dhar (M)	1,155	271,496	Dholpur	F 6
Dholpur (H)				H 3
*Gaikwads Dominions	4,180	268,895	Tiri	D 7
Garhwal (Tirl) (H)			Gilgit	B 5
Gilgit (H) (included with Kashmir)				H 3
*Gujarat	29,047	2,933 001	Gwallor	F 7
Gwalior (H)				L 7
Haidarabad (Nizams Dominions) (M)	82,698	11,141,142	Haidarabad	H 13
Hill Tippera (H)	4,086	173,325	Agartalla	
Hyderabad, see Haidarabad				H 5
Indur (H)	9,500	850,690	Indur	
Jaipur, see Jaypur				
Jammu (H) (included with Kashmir)			Jammu	C 5
Jaypur (Jaipur) (H)	15,579	2,658,075	Jaypur	F 5
Jaysalmir (H)	16,062	73,370	Jaysalmir	F 3
Jhind (S)	1,259	282,003	Jhind	E 6
Jodhpur (H)	34,963	1,935,565	Jodhpur	F 4
Kandesh				J 5
Kapurthalla (S)	630	314,351	Kapurthalla	D 5
*Karimanal Coast				N 8
*Karnatak	80,000	2,905,578	Srinagar	N 7
Kashmir, Jammu, etc. (H)	1,242	156,786	Kerauli	B 5
Kerauli (H)	6,030	199,565	Khyrpur	F 6
Khyrpur (M)	2,855	910,011	Kolhapur	F 2
Kolhapur (H)	5,684	544,879	Kotah	L 5
Kotah (H)	1,307	566,974	Kuch Behar	G 5
Kuch Behar (Bra)				F 12
Ladakh (H) (included with Kashmir)			Leh	B 6
Little Tibet, see Ballstan	141,726	38,209,436	Madras	K 10-P 6
Madras Presidency	9,891	3,700,622	Various	
Madras States				H 4
*Mahikanta				O 5
*Malabar Coast				H 5
Malwa, Western	12,753	1,021,664	Balmir	G 3
Mawar (H)				
Merwara, see Ajmir	1,200	174 045	Mundi	D 6
Mundi (H)	27,924	5,448,925	Bangalore	N 6
Mysore (H)				
Nagpur, see Central Provinces				
Nahan, see Sirmur	928	297,949	Narba	D 6
Narba (Nabha) (S)	54,000	3,000,000?	Khatmandu	F 10
Nepal (Independent) (H)				
Nicobars, see Andamans				
Nizams Dom'ns, see Haidarabad				
Northwest Frontier Province	16,466	2,125,480	{Chitral / Peshawar}	B 3
Oudh	23,966	12,833,077	Lucknow	F 8
Orissa	13,743	4,982,142	Kuttack	J 10
Patiala (S)	5,412	1,596,692	Patiala	D 6
Pudukota (H)	1,100	380,000	Pudukota	O 7
Punjab	97,209	19,009,343	Lahor	D 5
Punjab States	36,226	4,424,398	Various	
Rajputana States	128,980	9,841,765	Various	F 3-6
Rampur (M)	893	533,212	Rampur	D 6
Rewa (H)	13,000	1,327,385	Rewa	G 8
Sandur (H)	160	11,200	Sandur	M 6
*Sarkars				L 9
Shan States	68,165	1,237,749	Mone	N 12
Sikkim (Bud)	2,818	59,014	Tumlung	F 12
Sindh	47,066	2,875,100	Hydrabad	G 2
*Sirhind				D 5
Sirmur (Nahan) (H)	1,198	135,687	Nalum	D 6
Tehri, see Garhwal				
Tonk (M)	2,752	273,035	Tonk	F 5
Travancore (H)	6,730	2,951,038	Quillon	P 6
Urcha (H)	2.080	321,633	Urcha	G 7
Total British Provinces	1,097,901	232,072,832		
Total Feudatory States	668,741	62,288,224		
Total India	1,766,642	294,361,056		

TOWNS.

Abazai . . . . . B 3
Abbottabad, 4,516 . B 4
Abohar . . . . . D 5
Abrang . . . . . C 6
Achota . . . . . J 8
Ackole . . . . . B 5
Adbari . . . . . K 9
Addar . . . . . H 10
Addul . . . . . H 3
Adegaon . . . . . H 7
Adinanagur . . . . C 5
Adjygarh . . . . . G 8
Adoni, 30,416 . . . M 6
Adrampatam, 11,314 . . . . . O 7
Aeng . . . . . N 11
Agalli . . . . . L 5
Agartalla . . . . . H 13
Agori Khas . . . . . G 9
Agra, 188,022 . . . F 6
Agra . . . . . H 6
Agri . . . . . G 2
Agroha . . . . . E 5
Agur . . . . . H 5
Ahiri . . . . . K 8
Ahmadabad . . . . H 4
Ahmadnagar, 42,032 H 4
Ahmadnagar . . . K 5
Ahmadpur . . . . E 3
Ahmedabad, 185,889 . . . . . C 4
Ahmed Khan . . . . G 1
Ahmedpur, 10,310 . D 3
Ahmedpur Chuta . E 3
Ahmud . . . . . J 4
Ahor . . . . . G 5
Abraura, 11,031 . G 9
Ahtur . . . . . O 7
Aira . . . . . L 5
Ajengo . . . . . P 6
Ajgain . . . . . F 8
Ajmir, 73,839 . . . . F 5
Ajodhya (Oudh), 13,441 . . . . . F 9
Akbarpur . . . . . H 5
Akberpur . . . . . F 9
Akerta Ghat . . . . . F 10
Akloni . . . . . F 7
Aknur . . . . . C 5
Akola, 29,289 . . . . J 6
Akorah . . . . . B 4
Akot, 15,995 . . . . J 6
Aktugh . . . . . B 7
Akuridi . . . . . K 4
Akyab, 35,680 . . N 10
Alab . . . . . K 7
Alamparva . . . . N 8
Alankarai . . . . . P 7
Albaka . . . . . K 8
Algam . . . . . K 9
Allahad . . . . . C 5
Allbagh . . . . . K 4
Ali Bandur . . . . . G 2
Aliganj . . . . . F 10
Aligarh, 70,434 . . . . F 7
Alikhana . . . . . H 3
Alinagar . . . . . M 10
Allpoor . . . . . H 12
Alipur . . . . . D 4
Alipur . . . . . F 12
Aliwal . . . . . D 5
Allahabad . . . . . E 3
Allahabad, 172,032 G 8
Allekairi . . . . . M 5
Alleppi, 21,918 . . . . P 6
Allumpur . . . . . H 11
Allur . . . . . L 6
Allur . . . . . M 8
Almacur . . . . . M 7
Almora . . . . . E 7
Alon . . . . . M 11
Alot . . . . . H 5
Alte . . . . . L 5
Alung . . . . . J 4
Alur . . . . . N 6
Alvar . . . . . P 6
Alwar, see Alwer.
Alwaye . . . . . O 6
Alwer, 56,771 . . . F 6
Amarapur . . . . . J 6
Amarapura . . . . N 12
Amba Bhowauni . . G 4
Ambgaon . . . . . K 8
Ambir, 10,586 . . . F 5
Amboh . . . . . J 11
Ambugaon . . . . . K 10
Amethi . . . . . P 12
Amherst . . . . . G 2
Amikot (Umrkot) . . H 5
Amjherah . . . . . G 5
Amli . . . . . O 6
Ammavanykanur . . J 6
Amner . . . . . M 7
Amrabad . . . . . J 6
Amraoti, 39,511 . . G 6
Amritsar, 162,429 . D 5
Amroha, 40,077 . . . E 7
Amundpur . . . . . L 5
Anagod . . . . . M 5
Anabarah . . . . . E 8
Anakepalle, 17,016 . L 9
Anakpur . . . . . H 8
Anambar . . . . . D 2
Anantapur . . . . . M 5
Anantapur . . . . . M 6
Anaram . . . . . K 8
Anchitty . . . . . N 6
Andaman, Port . . Q 10
Andelah . . . . . H 9
Andiapatti . . . . . O 6
Andur . . . . . F 10
Angapur . . . . . L 4
Angtsu . . . . . E 8
Animallo . . . . . O 6
Anjanwell . . . . . L 4
Anjar, 15,616 . . . . H 3
Anjee . . . . . J 7
Ankal Tonkal . . . . J 5
Anklesir, 10,714 . . J 4
Ankolah . . . . . M 5
Ankulkul . . . . . L 6
Annaveram . . . . . L 9
Annawutty . . . . . M 5
Annayaram . . . . . L 9
Anopgarh . . . . . E 4
Antagarh . . . . . J 8
Anter Santi . . . . . N 6
Anundpur . . . . . H 11
Anwa, 13,651 . . . . J 5
Aoli . . . . . K 9
Aougasi . . . . . G 8
Apiapulli . . . . . M 7
Arakan . . . . . N 11
Arambak . . . . . N 8
Arampudi Annaveram . . . . . L 9
Arang . . . . . J 9
Aravakurchi . . . . O 6
Arculgude . . . . . N 5
Ardangi . . . . . O 7
Ardinghi . . . . . M 7
Ariakod . . . . . O 5
Arkat, 10,973 . . . . N 7
Arkonam . . . . . N 7
Armegon (Durgavazapatanam) . . N 8
Armori . . . . . J 8
Arni . . . . . N 7
Aroli . . . . . L 4
Arracuntippa . . . N 8
Arrah, 46,170 . . . G 10
Arrilankaon . . . . . P 6
Arrysir . . . . . H 3
Aruppakotai, 23,633 . . . . . P 7
Aruria . . . . . F 11
Arvi . . . . . J 5
Asalu . . . . . L 11
Asanandul . . . . . P 6
Ashta, 14,490 . . . . H 6
Ashte . . . . . L 5
Ashwaropetta . . . . L 8
Asirgarh . . . . . J 6
Aska . . . . . K 10
Asofgarh . . . . . E 7
Astor (Hasora) . . . B 5
Atak (Attock) . . . C 4
Athmallik . . . . . J 10
Athni, 10,416 . . . . L 5
Atner . . . . . J 6
Atpari . . . . . L 5
Attock (Atak) . . . C 4
Atuk . . . . . E 3
Augaddypuram . . . O 6
Aumadulli . . . . . M 5
Aur . . . . . O 7
Aurangabad, 36,837 . . . . . K 5
Auspree . . . . . M 6
Autur . . . . . O 6
Ava . . . . . N 12
Avinashi . . . . . O 6
Awadin . . . . . F 11
Ayakudi . . . . . O 6
Aynur . . . . . M 5
Aytura . . . . . H 11
Azimgarh, 21,216 . . F 9
Babai . . . . . H 7
Babardipur . . . . . G 2
Bachunda . . . . . G 4
Badami . . . . . M 5
Badeil . . . . . G 12
Badepudi . . . . . M 7
Badin . . . . . G 2
Badlapur . . . . . K 4
Badnur . . . . . J 6
Bagalpalli . . . . . N 6
Bagalkot, 18,034 . . L 5
Bagapur . . . . . F 9
Bagasra . . . . . J 3
Bagh . . . . . E 1
Baghwadi . . . . . M 5
Bahawulgarh . . . D 4
Bahraich, 27,304 . . F 8
Baikal . . . . . N 5
Bairdkanni . . . . . M 5
Baigu . . . . . N 6
Baijnath . . . . . D 6
Baila . . . . . J 7
Bailaman . . . . . H 11
Bairagarh . . . . . J 6
Bairkalra . . . . . H 7
Baitu . . . . . G 3
Bajeipur . . . . . G 13
Bakar . . . . . F 2
Bakerapeta . . . . . M 7
Bakkur . . . . . D 3
Bala, 28,119 . . . . F 4
Balaganj . . . . G 13
Balan . . . . . F 4
Balapalli . . . . . N 7
Balasinur . . . . . H 4
Balasur, 20,886 . . J 11
Baldyanath . . . . G 11
Balhiri . . . . . H 8
Balkondah . . . . . K 7
Ballalrai Ghat . . . N 5
Ballari, 58,247 . . . M 6
Ballia, 16,816 . . . G 10
Ballur . . . . . N 5
Balmir . . . . . G 3
Baloda . . . . . J 8
Balotra . . . . . G 4
Balubgarh . . . . . E 6
Balundshahur . . . E 6
Bammuk . . . . . M 12
Bamni . . . . . H 8
Bamni . . . . . K 6
Bampo . . . . . N 12
Bamunhati . . . . . H 11
Band . . . . . G 7
Banaganapalli . . . M 7
Banara . . . . . G 5
Banawar . . . . . N 6
Bancurah, 19,222 H 11
Bandah, 22,565 . . . G 8
Bandikui . . . . . F 6
Bandipura . . . . . B 5
Bangalore, 159,046 . N 6
Bangaon . . . . . H 12
Bangla (Faizabad) . F 8
Bangla (Faizabad) . G 13
Baniachang . . . . G 13
Bankapur . . . . . M 5
Banki . . . . . E 8
Bankipur . . . . . G 10
Bankot . . . . . L 4
Bannu (Edwardesabad) . . . . . C 3
Banpur . . . . . K 8
Bansda . . . . . J 4
Bao . . . . . C 5
Bap . . . . . F 4
Bapuram . . . . . K 7
Bara Banki . . . . . F 8
Bara Fort . . . . . C 3
Bara Gundaula . . . L 5
Barah . . . . . G 8
Barakhati . . . . . F 12
Barakol . . . . . J 10
Barasut . . . . . H 12
Barathor . . . . . E 9
Bardwan . . . . . H 11
Bareilly, 132,208 . E 7
Barela . . . . . H 8
Bargarh . . . . . J 9
Barhanpur, 33,161 . J 6
Bari, 13,819 . . . . F 6
Bari . . . . . F 8
Barigur . . . . . C 5
Barisal, 15,482 . . H 13
Barkur . . . . . N 5
Baroda . . . . . G 6
Baroda, 103,790 . . H 4
Barokoond . . . . H 13
Barnarikolla . . . F 13
Barpali . . . . . J 9
Barpeta . . . . . F 13
Barrackpur, 36,462 . . . . . H 12
Barraja . . . . . H 3
Barsim, 24,242 . . M 5
Barsnow . . . . . G 2
Barsoi, 21,338 . . . G 11
Barsur . . . . . K 8
Baru . . . . . F 3
Basatea . . . . . J 11
Basim . . . . . J 6
Basirhat . . . . . G 11
Basmat . . . . . K 6
Bassa . . . . . F 10
Bassein, 11,291 . . K 4
Bassein, 31,864 . . O 11
Bastar . . . . . K 8
Basti, 14,210 . . . . F 9
Baswa . . . . . F 6
Batchia . . . . . G 13
Batel . . . . . D 3
Batinda . . . . . D 5
Batkal . . . . . M 5
Batlapur . . . . . J 6
Batta . . . . . H 9
Battala, 27,391 . . . D 5
Battea . . . . . H 2
Baugheya . . . . . E 8
Baulea, 22,119 . . G 12
Baunpur . . . . . J 2
Bausur . . . . . K 6
Bawul . . . . . E 6
Bazar . . . . . G 9
Bazgo . . . . . B 6
Beawar, 21,928 . . . F 5
Bednur . . . . . N 5
Beekaneer (Bikanir) 53,075 . . . . . E 4
Beemanhully . . . . N 6
Behar, 45,065 . . . . G 10
Behir . . . . . H 8
Behita . . . . . G 8
Behlundi . . . . . K 5
Behutti . . . . . M 5
Belni . . . . . J 8
Belpur . . . . . O 5
Bejirakol . . . . . J 10
Bela . . . . . G 8
Bela . . . . . G 10
Belaspur . . . . . D 6
Belasiur . . . . . E 7
Belgaum, 36,878 . . M 5
Bellakupa . . . . . M 6
Bellpat . . . . . E 2
Bellur . . . . . M 5
Bellur . . . . . N 6
Belo . . . . . G 2
Benares, 209,332 . G 9
Bepar Bazar . . . . M 10
Berhampur, 25,729 . . . . . K 10
Bermia . . . . . G 13
Betawud . . . . . J 5
Bettlah, 24,666 . . F 10
Bezwada, 24,224 . . L 8
Bhadrak . . . . . J 11
Bhagalpur, 75,760 . G 11
Bhamo ? . . . . . M 12
Bhandara . . . . . J 7
Bhanduk . . . . . J 7
Bhanpura . . . . . G 5
Bharal . . . . . G 7
Bhartpur, 43,601 . F 6
Bhasawal . . . . . J 5
Bhatian . . . . . D 4
Bhaunagar, 56,442 J 4
Bhawalpur, 18,781 . E 3
Bhentpur . . . . . K 10
Bhera, 18,817 . . . . C 4
Bhiga . . . . . G 10
Bhigarh . . . . . J 7
Bhilsa . . . . . H 6
Bhilwara, 9,211 . . G 5
Bhimanipatnam (Bimlipatam) . . L 9
Bhind . . . . . F 7
Bhindah . . . . . G 5
Bhir . . . . . K 5
Bhirsa . . . . . H 6
Bhilwana, 35,719 . . E 5
Bhiwindi, 15,531 . . K 4
Bhongir . . . . . L 7
Bhoom . . . . . K 5
Bhopal, 77,023 . . . H 6
Bhorgaon . . . . . J 6
Bhowauni . . . . . G 4
Bhowra . . . . . H 6
Bhugu . . . . . F 4
Bhuj, 26,362 . . . . H 2
Bhulua . . . . . H 13
Bhurgaon . . . . . K 10
Bhuriana . . . . . F 3
Bhurole . . . . . G 3
Bhurtapur . . . . . E 8
Bhynthuri . . . . . E 8
Biah . . . . . G 2
Bibinani . . . . . E 1
Bicholini . . . . . M 4
Bidar, 12,612 . . . L 6
Biddadi . . . . . N 6
Biddan . . . . . N 5
Bidouli . . . . . E 6
Bigheura . . . . . G 12
Bigoh . . . . . E 5
Bihut . . . . . F 7
Bijapur . . . . . H 4
Bijapur . . . . . K 9
Bijapur, 33,811 . . L 5
Bijawar . . . . . G 7
Bij Bihara . . . . . C 5
Biji . . . . . K 8
Bijipur . . . . . F 6
Bijipur . . . . . E 7
Bijnour . . . . . J 7
Bijnur . . . . . J 7
Bijurpali . . . . . K 8
Bikanir (Beekaneer), 53,075 . E 4
Bikrampur . . . . H 12
Bikumpur . . . . . F 4
Bilaspur, 10,666 . . H 9
Bilgbi . . . . . M 5
Bilgram, 11,475 . . F 8
Biling . . . . . O 12
Bilram . . . . . F 7
Bimilipatam (Bhimanipatnam) . . L 9
Bimarna . . . . . C 6
Bindeb . . . . . F 2
Bindraban, 22,726 . . F 6
Bindur . . . . . G 12
Bini . . . . . L 4
Bioka . . . . . F 13
Biralee . . . . . H 9
Birkut . . . . . G 11
Birpur . . . . . H 4
Birsilpur . . . . . E 4
Birsingpur . . . . . G 8
Biru . . . . . B 5
Bisa . . . . . L 12
Bisbi . . . . . L 12
Bishnupur, 19,100 . H 11
Bishohur . . . . . F 9
Bisoli . . . . . C 5
Bisrampur . . . . . H 9
Bisst . . . . . J 7
Biswanath . . . . . L 11
Bitaro . . . . . H 2
Bittur . . . . . F 8
Bitun . . . . . F 1
Blair, Port . . . . . Q 10
Bobina . . . . . G 7
Bod . . . . . J 10
Bodwur . . . . . J 5
Bogonathpur . . . H 11
Bogor . . . . . J 9
Bogura . . . . . G 12
Bohara . . . . . G 1
Bohr . . . . . E 2
Bojali . . . . . F 13
Bokobal . . . . . J 9
Bolaram . . . . . L 7
Bolavi . . . . . M 5
Bolikonda . . . . . L 7
Bolima . . . . . C 4
Bombay, 776,006 . K 4
Bonalgarh . . . . . J 10
Bondari . . . . . K 10
Bont . . . . . J 10
Boondee (Bundi) . . G 5
Boradi . . . . . H 11
Bordwi . . . . . L 4
Bore . . . . . K 4
Bori . . . . . H 5
Borla . . . . . H 8
Bornar . . . . . J 5
Bowanipur . . . . F 10
Bowphul . . . . . H 13
Bowringpet . . . . N 7
Brahmanbaria . . 19,021 . . . . . H 13
Broach, 42,896 . . . J 4
Brumawara . . . . . N 5
Buddaum Pumar H 10
Budaun, 39,031 . . . E 7
Buddirall . . . . . L 8
Buddowal . . . . . D 5
Budge . . . . . H 12
Budil . . . . . C 5
Budnair . . . . . J 6
Budnaira . . . . . J 6
Bugari . . . . . F 1
Bugra . . . . . H 9
Bugur . . . . . E 5
Bugwara . . . . . J 4
Budvail . . . . . M 7
Buha . . . . . G 6
Bujar . . . . . C 4
Buja Una . . . . . H 3
Bukelu . . . . . H 8
Bulgaon . . . . . F 12
Bullari . . . . . N 5
Bulliah . . . . . G 11
Bulliah . . . . . H 10
Bulpi . . . . . F 8
Bulrampur . . . . . E 9
Bulsar . . . . . J 4
Bulthur . . . . . F 10
Bulwun . . . . . F 10
Bundi, 23,932 . . . . C 7
Bundi (Boondee) . . G 5
Bundua . . . . . H 10
Bungar . . . . . N 5
Bunji . . . . . B 5
Bunli . . . . . F 6
Buntwalla . . . . . N 5
Burabun . . . . . H 8
Burai . . . . . J 11
Burchathang . . . B 7
Burdhi . . . . . G 9
Burgandi . . . . . L 5
Burgow . . . . . H 9
Burgapulli . . . . . L 6
Burgarh . . . . . H 9
Burha . . . . . J 8
Burhampur, 33,341 . . . . . G 12
Burr, 19,210 . . . . . G 10
Burrapudda . . . . J 11
Bursee . . . . . B 7
Buru . . . . . M 8
Burwalla . . . . . E 5
Burwalla . . . . . H 3
Burwani, 35,022 . . H 5
Busdapur . . . . . G 13
Busi, 13,810 . . . . . F 5
Butcheal . . . . . F 1
Buxipur, 13,227 . . H 12
Byapur . . . . . K 5
Byeturni . . . . . J 10
Byhjoi . . . . . E 7
Byjua . . . . . F 10
Bynsrole . . . . . G 5
Byraut . . . . . F 6
Byri . . . . . F 6
Bysah . . . . . K 6
Bysumu . . . . . E 6
Calasa . . . . . N 5
Caleand . . . . . P 6
Calcutta, 847,796 (with suburbs 1,026,987) . . . . . M 12
Calicut, see Kallkut.
Cambay, see Khambayat.
Carical (Karikal) 17,735 . . . . . O 6
Casseahganuw . . . . E 8
Cassergunje . . . . G 13
Caunjerapully . . . . P 6
Cawnpur, 197,170 F 8
Chackla . . . . . H 2
Chaduh . . . . . F 2
Chagulmurry . . . M 7
Chaharbag . . . . . B 4
Chalbasa . . . . . H 10
Chaltwa . . . . . O 6
Chakdara . . . . . B 4
Chaksu . . . . . F 5
Chakwal . . . . . C 4
Chalesgaum . . . . . J 5
Chali . . . . . A 5
Chamba . . . . . B 4
Chamba . . . . . C 6
Chambe . . . . . O 5
Chamburgundi . . . K 5
Champora Fort . . M 4
Chamrajnagar . . . O 6
Chanal . . . . . K 7
Chanda, 29,261 . . K 7
Chandan . . . . . G 2
Chandarnagar, 26,054 . . . . . H 12
Chandausi, 25,711 . E 7
Chandia . . . . . H 8
Chandba . . . . . G 4
Chandode . . . . . J 4
Chandpur . . . . . J 7
Chandsumma . . . H 3
Chandur . . . . . J 5
Changa . . . . . O 6
Changamah . . . . N 7
Chang Parma . . . . B 7
Chaoka . . . . . H 7
Chapartala . . . . . H 8
Chapna, see Chupra.
Chara Punji . . . . . L 10
Charl . . . . . F 12
Chari . . . . . H 2
Charkot . . . . . B 4
Charvira . . . . . H 3
Chass . . . . . H 11
Chatiali . . . . . D 2
Chatna . . . . . H 11
Chatr . . . . . M 5
Chatria . . . . . F 10
Chatria, 10,783 . F 11
Chattenhalli . . . . N 6
Chattrpur . . . . . G 7
Chaudairi . . . . . G 6
Chaudwan . . . . . D 3
Chaukad . . . . . O 5
Chawadi . . . . . O 6
Chawadi, 23,931 . . O 7
Chaynpur . . . . . F 11
Chedulwada . . . . M 8
Chelambram . . . . O 6
Chellur . . . . . L 9
Chendwassa . . . . G 5
Chengalpatt . . . . N 7
Chen (Than) . . . L 11
Cherla . . . . . K 8
Chetkul . . . . . D 7
Chettulwano . . . . G 3
Cheylar . . . . . G 2
Cheyrala . . . . . L 7
Chhatak . . . . . G 13
Chhatorpur . . . . G 10
Chhattrapur, 13,110 . . . . . K 10
Chhindwara . . . . H 7
Chhota Udepur . . H 4
Chicacole, 19,217 . K 9
Chichacott . . . . F 12
Chichan . . . . . K 4
Chidgura . . . . . L 6
Chikanakuppam . . N 8
Chikli . . . . . J 6
Chikmagalur, 11,219 . . . . . N 5
Chikuldi . . . . . H 6
Chilkauri . . . . . H 5
Chillamkur . . . . M 7
Chilmari . . . . . G 12
Chimar . . . . . J 7
Chimpa . . . . . F 12
Chimulga . . . . . L 5
Chinchwad . . . . . K 4
Chindgur . . . . . K 8
Chindi . . . . . C 4
Chindragarlu . . . K 7
Chini . . . . . D 7
Chiniot, 14,363 . . . D 4
Chinnapalanam . . N 6
Chinnur . . . . . K 7
Chinsuna . . . . . K 6
Chinsura . . . . . H 12
Chintalupudi . . . L 8
Chintapali . . . . L 7
Chintomainpet . . . N 6
Chipalun, 11,717 . . L 4
Chipurupelli . . . . L 9
Chirgon . . . . . G 7
Chirkari . . . . . G 7
Chirkur, 9,361 . . . K 8
Chirung . . . . . F 12
Chitaldrug . . . . . M 6
Chitial, 17,210 . . . . L 7
Chitialla . . . . . M 7
Chitpur . . . . . A 14
Chittagong (Islamabad), 22,140 . . H 13
Chittapet . . . . . N 7
Chittaval . . . . . M 7
Chittorgarh, 10,930 G 5
Chittra . . . . . G 10
Chitul . . . . . J 3
Chittur . . . . . N 7
Chittur . . . . . O 6
Choatilloh . . . . . F 2
Choka, 27,222 . . . . F 12
Cholavadi . . . . . O 6
Choli (Chore) . . . G 2
Chonaravadah . . . K 5
Chopari . . . . . K 9
Chopcha, 16,628 . . F 12
Chopra . . . . . J 5
Chore (Choli) . . . . G 2
Chorwaur . . . . . J 3
Chota . . . . . N 7
Chotadekote . . . . E 3
Chotun . . . . . G 3
Chousalla . . . . . K 5
Chowal . . . . . K 4
Chowra . . . . . F 9
Chowsa . . . . . G 9
Chrar . . . . . C 5
Chuchi . . . . . H 2
Chuckurdupur . . . H 10
Chuckwadi . . . . . G 11
Chukul . . . . . C 7
Chummu . . . . . F 4
Chunar, 11,423 . . . G 9
Chundergarhi . . . N 7
Chunderpur . . . . F 10
Chunderwon . . . . G 2
Chundunnuggur . . J 11
Chupra, 45,826 . . G 10
Churi, 14,944 . . . . H 7
Chusho . . . . . B 6
Chut . . . . . D 6
Closepet . . . . . N 6
Cocanada, 48,096 . L 9
Cochin, 17,817 . . . P 6
Codur . . . . . K 10
Colgong . . . . . G 11
Colonel Ganj . . . . F 8
Comarigum . . . . . O 6
Commillah, 15,321 H 13
Conanore . . . . . N 5
Condapilli . . . . . L 8
Condwara . . . . . G 11
Conjevaram, 46,164 . . . . . N 7
Contai . . . . . J 11
Coppa Durg . . . . N 5
Corallea . . . . . H 13
Coringa (Karonja) . . . . . L 9
Cornwallis, Port . Q 10
Coromandel (Karimanal) . . . . . N 8
Cotadima . . . . . O 6
Cotanur . . . . . M 6
Covilputti . . . . . O 7
Cranganore . . . . O 6
Cuddalur, 52,216 . O 6
Cuddra . . . . . H 3
Cugdarra . . . . . G 12
Cullandurg . . . M 6
Culna . . . . . H 12
Culpetta . . . . . O 6
Cumbhakonam, 59,673 . . . . . O 7
Cumbum . . . . . M 7
Cundur . . . . . N 7
Cunjepor . . . . . G 10
Curla . . . . . K 10
Cutna . . . . . G 8
Cuttumbah . . . . . F 6
Dabgaon . . . . . K 9
Dabhoi, 15,519 . . . L 4
Dabla . . . . . G 5
Dabling . . . . . D 7
Dacca, 90,542 . . H 13
Dachapalli . . . . L 7
Dadi . . . . . H 3
Dadri . . . . . E 6
Dadur . . . . . E 1
Dagger Got . . . . . G 1
Daigiur . . . . . K 6
Dailwoura . . . . . J 3
Dalwal . . . . . L 4
Dakpali . . . . . J 10
Dala . . . . . P 11
Dalhousie . . . . . P 11
Dalman . . . . . F 8
Dalu . . . . . G 13
Daman (Damao) . . J 4
Damao (Daman) . . J 4
Dambal . . . . . M 5
Dambar . . . . . G 1
Damoh, 12,575 . . H 7
Dampha . . . . . E 9
Damtal . . . . . C 5
Dana . . . . . E 9
Danderphul . . . . K 4
Dandilli . . . . . M 5
Dangbyu . . . . . O 11
Dankar . . . . . C 7
Dantewara . . . . . K 8
Dantun . . . . . J 11
Dantura . . . . . K 4
Danu . . . . . J 4
Danuli . . . . . H 9
Danura . . . . . K 6
Daphagang . . . . L 12
Dapuli . . . . . L 4
Dapuri . . . . . K 4
Dapurum . . . . . K 7
Darapuram . . . . O 6
Darakasa . . . . . J 8
Darband . . . . . B 4
Darbhanga, see Durbanga.
Darickee . . . . . J 11
Darjiling, 19,281 . F 12
Darmudar . . . . . E 9
Darnah . . . . . J 5
Daro . . . . . G 2
Darpul . . . . . C 5
Darshee . . . . . M 7
Darya Khan . . . . . D 3
Dasawani . . . . . H 7
Pasna . . . . . E 6
Datan Sirpur . . . . J 9
Datia (Datiya), 24,074 . . . . . G 7
Datma . . . . . F 13
Daul Kall . . . . . C 3
Daulatabad . . . . . K 5
Daulatpur . . . . . F 2
Dea . . . . . G 10
Debari . . . . . G 4
Debra . . . . . H 11
Deeg . . . . . F 6
Deenaguntly . . . . M 7
Degaon . . . . . H 7
Degupudi . . . . . K 10
Dehgong . . . . . H 4
Dehra, 28,095 . . . . D 7
Dehri . . . . . G 10
Deijbarra . . . . . J 4
Deivulpulli . . . . . L 7
Dejikot . . . . . F 2
Delhi, 208,575 . . . . E 6
Deliar . . . . . G 2
Denkanal . . . . . J 10
Denkanicotta . . . . N 6
Denpur . . . . . K 5
Deobhog . . . . . K 9
Deo Durg . . . . . L 6
Deogaon . . . . . H 10
Deogarh . . . . . F 7
Deogarh . . . . . J 10
Deogarh Bariah . . . H 4
Deogong . . . . . F 5
Deolalee . . . . . K 4
Deolgondi . . . . . L 8
Deolia . . . . . G 5
Deonlagarh . . . . . F 9
Deori . . . . . F 9
Deori . . . . . G 9
Deorl . . . . . H 7
Dera . . . . . E 2
Dera Deen Punah . D 3
Dera Futti Khan, 1,123 . . . . . D 3
Dera Ghalbi, 8,921 . F 1
Dera Ghazee Khan, 23,731 . . . . . D 3
Dera Ismail Khan, 31,737 . . . . . D 3
Derch Dalli . . . . . G 2
Derwani . . . . . G 12
Desnok . . . . . F 4
Deur . . . . . L 5
Devipatanam . . . . P 7
Dewa . . . . . H 4
Dewad (Dohad) . . . H 5
Dewairi . . . . . M 5
Dewalmari . . . . . K 8
Dewar . . . . . C 5
Dewas, 16,009 . . . . H 5
Dewle . . . . . L 4
Dewulli . . . . . H 11
Dhamtari . . . . . J 8
Dhandhi . . . . . G 2
Dhanduka . . . . . H 3
Dhankuta . . . . . F 11
Dhar, 19,394 . . . . . H 5
Dharmararam . . . . M 6
Dharmaveram . . . . L 9
Dhar

INDEX OF INDIA, BURMA, NEPAL, ETC.

Gaya, 71,288 ....G 10
Gedda .....K 9
Gerseppa .....M 5
Ghara .....G 1
Ghara .....H 5
Ghauspur .....E 2
Ghazipur, 39,429 ..G 9
Ghendy .....E 9
Ghora Bandar .....K 4
Ghorebari .....G 1
Ghosgarh .....E 4
Ghotki .....E 2
Ghoziabad .....E 3
Ghugri .....H 9
Ghururbir .....F 9
Giddalur .....M 7
Gihror .....F 7
Gildigura .....K 9
Gilgit .....B 5
Gingal .....B 5
Gingee .....N 7
Gir .....H 3
Gircha .....A 5
Girwar .....G 4
Girwari .....G 6
Gisgarh .....F 6
Goa .....M 4
Goalpara, 6,611 ..F 13
Goalundo .....H 12
Gobindgunj .....F 10
Gobinugar .....G 12
Gobur .....L 6
Godar Diota .....D 6
Godda .....G 11
Godra, 20,915 .....H 4
Gogha .....J 4
Goh .....D 8
Gokak, 14,623 .....L 5
Gol .....G 4
Gola .....H 10
Golaghat .....L 11
Golah .....M 6
Golkonda .....L 7
Golugonda .....L 9
Gomul .....C 3
Gonda, 18,123.....F 8
Gonda, 16,622 .....H 8
Gondabahali .....J 9
Gondar .....J 3
Gondia .....J 8
Goojunggur .....J 11
Goomanoor .....M 6
Gopalganj .....J 7
Gopalgunje .....H 12
Gopalpuram .....K 10
Goragot .....G 12
Gorakhpur, 64,148 .F 9
Gorna .....J 9
Goteh .....L 5
Got Hussen .....F 1
Goti .....K 8
Gouriar .....G 8
Great Mhow .....G 7
Gudha .....F 5
Gudha .....F 6
Gudha .....G 5
Gudiatham, 21,335. .....N 7
Gudiwada .....L 8
Guduh .....E 5
Gudulur .....O 6
Gudur .....M 6
Gudur .....M 7
Guduvancheri .....N 8
Gudwal .....L 6
Gujarat, 19,061 ...C 5
Gujar Khan .....C 4
Gujranwala, 29,224. .....C 5
Guledgarh, 16,481..L 5
Guler .....C 6
Gullug .....L 6
Gulmit .....A 5
Gumbhera .....G 9
Gumdan .....B 6
Gumla .....H 10
Gumsur .....K 10
Guna .....G 6
Gunaido .....F 2
Gunaisgarh .....E 4
Gundacal .....M 6
Gundagoloon .....L 8
Gundardchi .....J 8
Gundasira .....H 3
Gundlapetta .....O 6
Gundlur .....N 7
Gundracottah .....O 7
Gungwarum .....L 8
Gunial .....B 5
Gunnapur .....F 8
Gunnur .....H 6
Gunpo .....B 6
Guntur .....L 8
Guochnaut .....H 3
Gupis .....A 4
Gura .....K 9
Gurdaspur .....C 5
Gures .....B 5
Gurgaon .....E 6
Gurhea .....G 11
Gurjeanuh .....D 4
Gurkha .....F 10
Gurr .....K 10
Gurrah .....G 3
Gurram Konda ....N 7
Gurriala .....F 4
Gurteru .....L 9
Gutgaon .....J 10
Gutni .....M 5
Gutti .....M 6
Guzera .....F 2
Gwal .....D 2
Gwalior, 39,154 ...F 7
Gyapshan .....B 6
Gyobin .....N 12
Gysabad .....G 7
Hadgalli .....M 6
Haidarabad (Hydrabad), 69,378....G 2
Haidarabad (Hydarabad), 448,466 ..L 7
Hailakandi .....M 10
Haji .....E 1
Hajipur .....E 3
Hajipur, 21,416 ..G 10
Hajo .....F 13
Hala .....G 2
Halibbit .....J 6
Halisi .....F 11
Halli .....K 6
Hallial .....M 5
Hallani Bilani ....F 2
Halwad .....H 3
Hamirpur .....G 8
Hanchinal .....M 5
Hangal .....M 5
Hangu .....C 3
Hangur .....G 2
Hanle .....C 7
Hansi (Hurriana), 16,166 .....E 6
Hara .....H 7
Harda, 14,544 .....H 6
Hardwar, 25,596 ..E 7
Harha .....F 8
Harihar .....M 5
Hariur .....N 6
Harreab .....C 4
Harriorpur .....J 11
Harur .....N 7
Hassan .....N 6
Hassan Abdal .....C 4
Hassan Shah .....E 3
Hasora (Astor) ....B 5
Hastings, Fort ....E 7
Hathras, see Mathras
Hatta .....G 7
Havali .....D 4
Hazaribagh, 16,672 .....H 10
Hebbale .....N 5
Henzada, 24,756..O 11
Hewurkhaid .....C 7
Hiat .....G 4
Hillia .....F 11
Hilita .....G 1
Himor .....C 6
Hingengaum,11,877.J 7
Hindoli, 13,663 ...G 5
Hindupur .....N 6
Hindur .....D 6
Hingoli .....K 6
Hingurga .....F 2
Hirpargi .....L 6
Hissar, 18,264 ....E 5
Hissulur .....M 5
Hlaing .....O 11
Hlaingdei .....N 12
Hlinebody .....O 12
Hluttaik .....M 11
Hobra .....H 12
Hodar .....B 5
Hollal .....M 5
Honawar .....M 5
Honhally .....N 6
Honhulli .....M 5
Honsur .....N 6
Horti .....L 5
Hoshangabad, 14,927 .....H 6
Hoshiarpur, 26,261.D 5
Hoskota .....N 6
Hoss Durg .....N 6
Hossur .....N 6
Hosur .....N 6
Hoti .....B 4
Hot Springs .....B 7
Hoven .....M 5
Howrah, 157,594..H 12
Hrok .....E 1
Hubli, 60,214.....M 5
Hudah .....K 6
Huensa .....H 8
Hugli, 29,383 ....H 12
Hukeree .....L 5
Hulliyar .....N 6
Hulsungi .....L 5
Hundar .....B 6
Hunganghat .....J 7
Hunshigi .....L 6
Hunum Sagarh ...M 6
Hurdin .....F 8
Hurriana (Hansi) .E 6
Hurrickpurgur ...J 11
Hurripur .....B 4
Hursole .....H 4
Hursul .....J 4
Hurukot .....E 7
Hutgi .....L 5
Hutnur .....K 7
Hydrabad (Haidarabad),69,738.G 2
Hydarabad (Haidarabad), 448,466 ..L 7
Hyder .....N 5
Hyderabad .....E 8
Iddur .....N 5
Imphal (Manipur), 67,093 .....L 11
Indapur .....K 5
Indi .....L 5
Indiu .....M 11
Indor, 12,461 .....K 7
Indos .....H 11
Indur, 86,686 ....H 5
Indur .....N 6
Indrapur .....K 4
Ingalji .....M 5
Ingan .....N 12
Inshin .....C 5
Intari .....G 8
Ipullapulli .....L 7
Irrur .....M 7
Isagarh .....G 6
Iskardo .....B 5
Islamabad .....C 5
Islamabad (Chittagong), 22,140 .H 13
Islamgarh .....F 3
Istamkote .....G 2
Jabalpur, 90,316 ..H 7
Jabuah .....H 5
Jacobabad, 13,132..E 2
Jafarabad .....J 3
Jagadhri, 14,466...D 6
Jagalur .....M 6
Jagamnapet .....L 9
Jaganadhapur ....L 9
Jagannath (Puri), 40,334 .....K 10
Jagdalpur, 6,201 ..K 9
Jai Burdi .....J 4
Jaigarh .....L 4
Jaintiapur .....G 14
Jaintiapur .....L 10
Jaipur .....J 11
Jaipur, 160,167....K 9
Jaipur .....L 11
Jairula .....D 4
Jais, 9,262 .....F 8
Jaisa .....F 13
Jaitpur .....J 3
Jalalpur, 11,248....C 4
Jalalpur .....C 5
Jalandar, 67,735...D 5
Jalaun, 8,633 .....F 7
Jaldaw .....J 11
Jallor .....G 4
Jalkot .....B 4
Jallalpur .....E 3
Jalpalguri .....F 12
Jam .....J 8
Jamadarki .....G 1
Jamalabad .....N 5
Jamalpur, 21,673.G 12
Jambul, 9,381.....J 5
Jamdeah .....J 11
Jamjunga .....F 13
Jammu, 36,130.....C 5
Jampoor .....E 3
Jamnagar, 53,844..H 3
Jananabad .....G 10
Janger .....G 8
Jangi .....G 2
Janjira .....K 4
Jarailiah .....F 3
Jarjur .....F 10
Jarrack .....G 1
Jarwal .....F 8
Jashpurnagar ..H 10
Jasrota .....C 5
Jat .....L 5
Jaub .....G 3
Jauldoe .....H 10
Jaulipeta .....M 6
Jaumgong .....J 4
Jaunpur, 42,771 ...G 9
Jawhar .....K 4
Jawud .....G 5
Jayhugur .....H 12
Jaypur .....F 5
Jaysalmir, 10,991 ..F 3
Jeblam, 12,878 ....C 4
Jehwur .....K 5
Jeitpur, 11,240 ....G 7
Jelala .....B 4
Jelalpur .....C 4
Jellasur .....J 11
Jellinghi .....G 12
Jemdah .....H 12
Jergaon .....K 9
Jesara .....D 7
Jessur .....H 12
Jettee .....E 3
Jewur .....E 6
Jhajpur .....G 5
Jhalra Patan .....G 6
Jhang Maghiana, 24,382 .....D 4
Jhansi, 55,724.....G 7
Jharapapra .....J 8
Jhatpat .....E 2
Jhindoti .....F 6
Jhujhur .....E 6
Jhunjhnu, 12,267 ..E 5
Jhurh .....F 4
Jijuri .....K 5
Jilmill .....H 9
Jingergatchea ...H 12
Jinjinealla .....F 3
Jinkipudda .....J 11
Jobut .....H 5
Jodhpur, 60,437 ...F 4
Joglio .....F 5
Johannabad, 21,348.J 6
Jollipulli .....L 7
Jorega .....J 5
Jorhat .....L 11
Jow .....K 6
Jowai .....G 14
Jowai .....L 10
Jowali .....G 4
Jowra, 24,166 ....H 5
Jubbugaum .....J 4
Juckow .....H 2
Juddengi .....L 9
Jugai .....G 13
Juggernath,49,334 H 13
Juhi .....F 1
Jula .....E 7
Julalabad .....F 8
Julki .....H 9
Jullundur, see Jalandar
Jullut .....D 8
Julna .....J 5
Julpa .....G 10
Jumkuddi .....L 5
Jumla .....E 8
Jummulmudgu ....M 7
Junagarh, 24,251...J 3
Jund .....G 3
Jundra .....C 3
Jung .....F 12
Jungulwar .....C 5
Junjuwarra .....H 3
Junnar, 12,360 ....K 4
Jupp .....F 2
Juria .....H 3
Jushpoor .....H 9
Juspur .....E 7
Jussu .....D 3
Jutpura .....E 8
Juttu .....D 3
Jutuk .....D 6
Jyghur .....L 4
Kabiri .....L 5
Kabo .....H 10
Kacha .....H 13
Kachala .....L 12
Kachua .....H 12
Kadi, 16,331 .....H 4
Kadirabad, 24,934..C 4
Kadirabad .....K 5
Kadiri .....M 7
Kadur .....N 6
Kadur .....N 7
Kagal .....L 5
Kahan .....E 2
Kaij .....K 6
Kaira, 9,662 .....H 4
Kairi .....J 7
Kaitar Peta .....P 6
Kaji ka Got .....F 2
Kajjari .....H 3
Kakankela .....O 6
Kakler .....K 8
Kakye .....L 12
Kalabagh .....C 3
Kaladan .....N 10
Kaladgi .....L 5
Kala Drosh .....B 3
Kala Haji Khan...D 1
Kalajuvalapad ....M 7
Kalam .....B 4
Kalchas .....E 2
Kaldoba .....F 12
Kalewa .....M 11
Kaligiri .....M 7
Kaligunje .....G 13
Kalikulam .....P 6
Kalikut, 76,981 ...O 5
Kalimpong .....F 12
Kalingapatnam, 16,921 .....K 10
Kalinjar .....G 8
Kallakurchi, 11,096.O 7
Kallar Kehar .....C 4
Kallimodu .....O 7
Kalka .....D 6
Kalkot .....B 4
Kalna .....H 12
Kalpi, 13,441 .....F 7
Kalri .....H 3
Kalu .....F 4
Kaluwal .....D 4
Kalyan, 11,626 ....K 4
Kama .....F 6
Kama, 10,921 .....G 4
Kama .....N 11
Kamalapur .....M 7
Kamamet .....L 8
Kamat .....K 9
Kamein .....L 12
Kampu .....L 12
Kamthi, 38,881 ....J 7
Kana .....H 11
Kanadja .....F 11
Kanagarhi .....M 6
Kanar, 20,111 .....B 4
Kanda, 11,633 .....D 7
Kandkot .....E 2
Kandoa .....E 5
Kangiam .....O 6
Kangmar .....C 7
Kanhiwara .....H 7
Kani .....M 11
Kanker .....J 8
Kankri .....H 7
Kankul .....K 7
Kannamaugalam ..P 7
Kannanore, 27,819..O 5
Kannigiri, 17,648..M 7
Kanuna .....G 4
Kanund .....E 6
Kap .....N 5
Kapu .....L 8
Kapu .....L 12
Kapurthalla, 16,747 .....D 5
Karachi, 116,663 ..G 1
Karaghoda .....H 3
Karanguli, 14,371 .N 7
Kardi .....K 4
Karell, see Kauriya.
Kargaon .....K 8
Kargola .....N 6
Karhad, 12,986 ....L 5
Karian .....C 4
Karigond .....K 8
Karikal (Carical), 17,735 .....O 6
Karimanal (Coromandel) .....N 8
Karinganj .....G 13
Karkal .....N 5
Karkarinjeh .....J 10
Karli .....K 4
Karlingun .....K 7
Karmottanpatti ...O 6
Karmuneshwar ...N 5
Karnagapalli .....P 6
Karnal, 24,110 ....E 6
Karnul, 26,416 ...M 7
Karonja (Coringa)..L 9
Karora .....F 2
Karrah .....F 4
Karror .....D 3
Kartse .....B 6
Karur, 10,750 .....O 7
Karwar, 14,579 ...M 5
Kasara .....K 4
Kasergod .....N 5
Kashigauw, 17,136.L 5
Kasibuga .....K 10
Kashmir (Srinigar), 122,618 .....B 5
Kasin .....D 5
Kassur, 22,029 ....D 5
Kastigapalli .....P 6
Kastambadi .....N 7
Katha .....M 12
Kathojiya .....F 10
Katinga .....K 10
Katoh .....F 5
Katigara .....L 10
Katoli .....J 7
Katruj .....K 4
Kattur .....M 7
Kauliarkovil .....P 7
Kauramget .....L 7
Kauria .....J 9
Kauriya, 19,611 ..H 7
Kautai .....F 10
Kauwai .....N 5
Kawarda, 5,419 ...H 8
Kawlin .....M 12
Kayalpatnam, 12,631 .....P 7
Kayan Kulam ....P 6
Kedjeri .....J 11
Keeranur .....O 7
Kehsi Mansam ...N 12
Keilung .....C 6
Keirnah .....H 10
Kekri, 8,322 .....K 9
Keliari .....E 8
Kellacolle .....H 12
Kelli .....L 9
Kendrapara,16,399.J 11
Keng Tung .....N 13
Kenoma .....L 11
Kepra .....G 2
Kerauli, 23,482....F 6
Kergapur .....G 7
Kerra .....N 5
Keshod .....J 3
Ketl .....G 1
Keun .....K 5
Keunjur .....J 10
Keurie .....H 9
Khachi .....E 9
Khagan .....B 4
Khaida, 9,324 .....H 9
Khair .....K 4
Khair .....K 6
Khair .....L 4
Khairagarh .....J 8
Khalka .....E 8
Khalsi .....D 6
Khambat .....M 11
Khambayat, 31,780.H 4
Khamgaon, 15,621..J 6
Khanai .....D 1
Khanapur, 5,327...M 5
Khanawal .....D 3
Khandwa, 15,662...J 6
Khangarh .....E 3
Khanpur .....E 3
Kharmuki .....D 5
Khatmandu,51,063.F 10
Khatta .....F 6
Khawar, 10,922 ...C 4
Kheir, 10,315 .....G 4
Kheir .....K 5
Kherah .....E 7
Kheralu .....H 4
Kheri .....F 8
Kherkherla .....F 13
Khersiong .....F 12
Kheura .....C 4
Khilputi .....E 8
Khopa .....G 8
Khor .....B 5
Khori .....D 6
Khowang .....L 11
Khullur .....C 3
Khunnah .....D 6
Khurja, 29,277 ....E 6
Khurturpur .....D 5
Khushalgarh .....C 4
Khuthar .....E 8
Khuttiar .....G 11
Khye .....F 2
Khyrabad .....C 4
Khyrabad .....F 8
Khyrigarh .....E 8
Khyrpur .....E 4
Khyrpur .....F 2
Kiang Rai .....N 13
Kibar .....C 7
Kidderpur .....D 12
Kidjura .....H 11
Kikireddipalli ...M 7
Kikwi .....K 4
Killadee .....J 7
Killakarai, 13,194..P 7
Killiapur .....N 7
Kimedi .....K 10
Kimlasa .....G 7
Kindat .....M 11
Kingarl .....N 6
Kingi .....C 6
Kira .....H 10
Kirbassa .....E 9
Kiris .....B 6
Kirnapur, 15,804 ..J 8
Kirti .....G 2
Kirwee .....G 8
Kishengarh, 16,554.F 5
Kishengunje, 14,891 .....F 11
Kishnagherry .....N 7
Kishtawar .....C 5
Kishungarh .....F 3
Kishuni .....F 8
Kising .....F 10
Kitur .....M 5
Kiwa .....D 4
Kizil Jilga .....B 7
Koandur .....P 6
Kobawa .....L 11
Kochus .....G 9
Kod .....M 5
Kogirra .....M 6
Kohat, 30,762 .....C 3
Kohaw .....H 2
Kohima .....L 11
Koimbatur, 53,080.O 6
Koksor .....C 6
Koli, 61,494 .....F 7
Kola, Fort .....E 7
Kolachul .....P 6
Kolar, 38,204.....L 5
Kolar .....N 7
Koleng .....K 9
Kolhapur, 54,373...L 5
Koliapoto .....K 9
Komarol .....L 7
Kompli .....M 6
Kompuli .....K 4
Konada .....K 9
Kondakambru ....K 9
Konda .....K 10
Kondakur .....M 7
Kondara .....J 10
Kondka .....J 8
Koneyur .....P 6
Konkurti .....L 6
Konlur .....L 8
Koombhi .....H 8
Koondian .....C 3
Kooshnapulli .....K 7
Kopperapad .....M 7
Kopul .....M 6
Kopurgaum .....K 5
Koracha .....J 8
Koram .....D 6
Korinar .....J 3
Korkup .....M 5
Kormulla .....K 5
Koshab .....C 4
Kosy .....F 6
Kot .....F 6
Kota .....N 5
Kotagiri .....O 6
Kotah, 33,657.....G 5
Kotapalliam .....K 9
Kotah .....H 8
Kotaperamba ....O 6
Kotayam .....P 6
Kote .....H 4
Kote Odu .....D 3
Kotesalbahan .....E 7
Kote Sultam .....D 5
Kotgal .....J 8
Kotgar .....K 9
Kothakonda .....K 7
Kothapadi .....L 8
Kothapilli .....L 9
Kothapulli .....K 7
Kot Kasim .....F 6
Kotli .....C 4
Kotpad .....C 9
Kotrdi .....F 2
Kotri .....G 1
Kotri, 7,390.....G 2
Kot Sarae .....H 1
Kotta .....N 7
Kottapetta .....M 7
Kotu .....N 7
Kotulu .....F 6
Kotyana .....J 3
Kovilam .....N 8
Kovindpill .....K 9
Kowaun .....D 4
Kowrah .....H 2
Kowrani .....G 1
Kowria .....F 9
Kowta .....L 5
Kowtal .....J 6
Kowtall .....M 6
Koyer .....L 6
Koyul .....C 7
Koyur .....M 2
Krishnagar, 24,547, ...H 12
Kuch Behar, 12,379 .....F 12
Kuchuna .....F 8
Kudapa, 17,379 ...M 7
Kudatunni .....M 6
Kuddeaputnam ...P 6
Kudian .....D 5
Kudigi .....M 6
Kufelang .....A 6
Kuggutnaad .....N 5
Kuheeree .....D 3
Kukrar .....J 9
Kukur .....F 1
Kukurmunda .....J 4
Kulachee .....D 3
Kulalpur .....D 4
Kulasekharapatnam, ...P 7
Kulbarga, 29,228...L 6
Kulianpur .....F 4
Kulianpur .....F 10
Kulianpur .....H 11
Kullum .....K 5
Kullur .....C 3
Kullur .....L 6
Kulna .....H 12
Kulpac .....L 7
Kulu .....F 3
Kumala .....P 6
Kumaulpur .....H 3
Kumbher .....F 6
Kumblah .....N 5
Kumbri .....E 2
Kumdia .....F 11
Kummur .....C 3
Kumpil .....F 7
Kumpli .....M 6
Kumta, 10,714 .....L 5
Kumta .....M 5
Kunchabar, 14,162.F 12
Kunda .....G 10
Kundallah .....J 5
Kundanul .....L 7
Kundapur .....N 5
Kundargi .....L 5
Kunderi .....H 9
Kundgol .....M 5
Kungalli .....M 5
Kungohn .....N 11
Kunneeanur .....P 6
Kunnigarhi .....L 8
Kunnota .....F 5
Kunraira .....J 5
Kunta .....J 11
Kuntcote .....H 3
Kuntit .....G 9
Kuptar Khana ....B 7
Kupurwur .....F 9
Kurah .....J 6
Kurai .....G 7
Kuram .....C 3
Kuraputi .....K 9
Kurbuchan .....B 6
Kurcholi .....K 10
Kurcumbad .....H 9
Kurdah .....J 10
Kurelalesan .....D 3
Kurgomnal .....H 9
Kurijumpa .....F 13
Kurkumb .....L 5
Kurla, 9,921 .....K 4
Kurrah .....G 8
Kurujgi .....L 5
Kurrukpur .....G 11
Kursava .....H 10
Kurta .....G 11
Kurupam .....K 9
Kurwa .....F 5
Kusbah .....G 11
Kushgi .....L 6
Kushmore .....E 2
Kushlea, 10,662 ..H 12
Kutai .....B 3
Kutallam .....P 6
Kutri .....H 2
Kutru .....K 8
Kutsuhi .....J 11
Kuttack, 51,364 ..J 10
Kuturia .....G 11
Kutwoi .....O 5
Kuwanji .....G 6
Kuwod .....L 4
Kwa .....O 11
Kyagar .....B 6
Kyangin .....O 11
Kyan-nyai, 7,710.M 12
Kyarda .....D 6
Kyauk Pyu ....N 11
Kydirur .....O 6
Kylaskotta .....K 9
Kyrah Garhi .....E 2
Kythul, 8,311 .....E 6
Kyu-Daw .....O 11
Lacaracunda ...H 11
Lachi .....C 3
Ladno .....F 5
Ladra .....G 1
Lafarabad .....J 6
Lagtar .....H 3
Lagwan .....G 11
Lahada .....J 10
Lahapara, 11,921..F 13
Lahor, 202,964.....D 5
Laidah .....G 11
Lakgeda .....L 9
Lakhajumogari ..E 10
Lakhimpur .....L 11
Lakhnau (Lucknow) .....F 8
Lakka .....F 2
Lalguaj .....G 10
Lulipur, 11,348....G 7
Lalli .....D 4
Lalpur .....H 13
Lalsoat .....F 6
Lamba .....F 4
Landi .....G 1
Langera .....C 5
Laragri .....H 3
Largi .....D 6
Larkhana, 12,349 ..F 2
Laspur .....A 4
Latamar .....C 3
Lathi .....F 3
Latu .....L 10
Latwan .....L 4
Lawa .....C 4
Lawan .....J 9
Leh .....B 6
Lehara .....J 10
Lehraghat .....F 10
Lehri .....E 2
Leia .....D 3
Len .....N 13
Lenglung .....F 13
Lenya .....Q 12
Letpadan .....O 11
Limra .....J 3
Limri .....H 3
Lindsay .....E 2
Lingagarh .....L 7
Lingsagar .....L 6
Lingzi Thang .....B 7
Lisli .....F 10
Litepal .....K 8
Loawan .....F 10
Lobenga .....J 9
Lodan .....E 4
Lodhikhera .....J 7
Lodhran .....E 3
Loharki .....F 3
Loharsing .....F 12
Loharu .....E 5
Lohsul .....F 5
Loisar .....C 6
Lokapur .....L 5
Loll Bazar .....F 12
Lonara .....K 4
Lonauli .....K 4
Londa .....M 5
Londing .....B 7
Longsa .....L 11
Loonee .....D 3
Lotowti .....F 4
Lotul .....H 10
Lovejoy .....H 9
Lowa .....F 8
Lucknow (Lakhnau), 264,049 .....F 8
Luckowully .....N 5
Luckput .....H 2
Luckshaum .....H 13
Ludar .....C 5
Ludhiana, 48,641 ..D 5
Lukhimpur .....F 8
Lukki Haisanpur ..C 3
Lukong .....B 7
Luliana .....D 5
Lunawada, 10,101..H 4
Lund .....H 2
Lungur .....C 3
Luni .....F 4
Lurdhaur .....H 3
Lurup .....M 7
Lyallpur .....D 4
Mach .....E 1
Mackeson, Fort ...C 3
Madar .....G 4
Madaripur, 14,377.H 12
Madder .....K 8
Maddeygi .....F 2
Madlopollum .....L 9
Madras, 509,346 ..N 8
Madugulu .....L 9
Madura .....P 7
Madurkuti .....H 12
Madwalla .....E 3
Magar Pir .....G 1
Maghiana .....D 4
Mahabaleshwar ...L 4
Mahabalipur .....N 8
Mahar .....K 4
Maharajpur .....F 6
Mahe, 10,116 .....O 5
Mahesar .....F 2
Mahigunje .....G 12
Mahim .....K 4
Mahim .....N 3
Mahoba .....G 7
Mahrajpur .....G 8
Mahu, 9,913 .....H 5
Mahul .....F 8
Mailsa .....E 4
Mailsir .....E 5
Maing Kaigg ....N 12
Maing Kaing ....M 11
Mani .....C 4
Mainlung .....M 12
Mainpur, 18,663 ...H 8
Main-pyin-myo ...N 12
Maisana .....H 4
Makhad .....C 3
Makin .....C 2
Makrai .....H 6
Makrangarh .....L 4
Makwar .....E 3
Mala Shedao .....E 4
Malda .....G 12
Maldah .....G 10
Malebum .....E 9
Malegaon, 20,126 ..J 5
Malkah .....E 8
Malkapua .....L 4
Malkiari .....G 2
Mallia .....H 3
Mallur .....N 5
Mallur .....O 7
Malode .....D 5
Malpassa .....H 12
Malseij Ghat .....K 4
Malur .....P 7
Malwali .....G 1
Malwan, 12,381 ....L 4
Mamnad .....J 5
Manalkunam .....O 5
Manantawadi,9,636 O 5
Manapath .....O 6
Manappadu .....P 6
Manchanhully .....N 6
Manda .....H 5
Mandagal .....J 10
Mandalay, 183,816.N 12
Mandang .....F 1
Mandavi, 39,151...H 2
Mandesur, 20,936 ..G 5
Mandla .....H 8
Mandrel .....F 6
Mandwa, 24,683....J 6
Manga .....D 4
Mangalagadi .....L 8
Mangaldai .....L 10
Mangalore, 44,108..N 5
Mangalpur .....J 3
Mangarh .....H 7
Manghur, 11,137...E 6
Mangoli .....L 5
Mangrota .....D 3
Mangrul, 13,406....J 6
Mani .....D 7
Maniachi .....P 6
Manickour .....N 10
Manikapatnam ...K 10
Manikaru .....C 6
Manikpur .....G 8
Manikpur .....K 4
Manipur (Imphal), 67,093 .....L 11
Manja .....F 2
Manjarkala .....J 9
Manjeshwaram ....N 5
Manjhi .....G 10
Manji Kuppam ....O 7
Mankaira .....D 3
Manlod .....K 10
Manohar .....L 5
Manpur .....G 6
Manserak .....D 4
Mansurkota .....K 10
Mantonggyin .....L 11
Manwat, 11,191....K 6
Marcanum .....N 8
Mardan .....B 4
Margaon .....M 4
Marharipeta .....N 7
Marhwas .....G 8
Mari, 15,547 .....G 12
Markandi .....K 7
Markapur .....M 7
Marmi .....G 12
Marpa .....E 9
Marrawakad .....P 6
Marri .....C 4
Martaban .....O 12
Marut .....E 4
Massapet .....M 7
Mastan .....D 2
Mastang .....E 9
Mastuj .....A 4
Masulipatam, 39,507 .....L 8
Maswar .....L 5
Matchuaoal .....H 13
Mathras, 43,611....F 6
Matrao Fort .....F 2
Mattari .....G 2
Maukin .....O 11
Maule .....M 12
Maulmein, 58,446.P 12
Maunur .....P 7
Maurru .....H 2
Mauvinhola .....N 5
Mavilladoruvu ....M 8
Mavillykurray ....P 6
Mawkadaw .....M 11
Mazuturabad .....D 4
Meandla .....J 7
Medak .....K 7
Meenbosul .....P 7
Mayapur .....H 9
Mayuni .....L 5
Meeruj (Miraj), 27,334 .....L 5
Meerut, 118,129....E 6
Megam .....G 13
Mehadpur .....H 5
Meiksila Road...N 12
Mekhar .....J 6
Mektila .....N 12
Melupaka .....L 9
Membo .....N 11
Mendola .....C 4
Meni-ka .....F 1
Mergui, 11,127....Q 12
Merkara .....N 5
Mettingi .....K 9
Mettupalliam .....O 6
Mhow, 36,039 .....G 8
Mhusla .....K 4
Miani .....J 2
Mianwali .....C 3
Michni .....B 3
Midnapur, 33,140.H 11
Miher .....G 1
Milum .....D 8
Mina .....G 12
Mindpura .....H 5
Mingin .....M 11
Minhla .....N 11
Minlin .....N 11
Miraj (Meeruj), 27,534 .....L 5
Mirgarh .....E 4
Mirjan .....M 5
Mirkhan Tana ....G 1
Mirpur .....C 4
Mirpur .....E 2
Mirpur Batora.....G 2
Mirpur Khas .....G 2
Mirta .....F 5
Mirzagunje .....G 7
Mirzapur, 78,862...G 9
Mirzapur .....J 11
Misgah .....A 5
Mitai .....D 3
Mithan Kot .....E 3
Mithin .....N 12
Mitta .....C 4
Mitti .....G 2
Miyani Multani....G 2
Moby .....N 12
Moda .....M 12
Moddaya, 66,931..M 12
Mofong .....G 13
Mogalhat .....G 12
Mogaung .....L 12
Moghal Sarai.....G 9
Mogok .....M 12
Mohal .....D 4
Mohbat Dero .....G 2
Mohnyin .....M 12
Mohra .....F 1
Mohumdabad .....F 9
Mohumdabad .....G 7
Mohuagarh .....G 7
Mohunia .....G 9
Mojgarh .....E 4
Mokameh .....G 10
Mokay .....M 6
Mokme .....N 12
Mokra .....K 7
Mokur .....G 8
Molacallamuru ..M 6
Momet .....M 12
Mominabad, 14,146.K 6
Mon .....C 7
Monda .....G 4
Mondersi .....K 9
Mondha .....G 8
Mone .....N 12
Mongarh (Monghyr), (35,880 .....G 11
Mong Ma .....N 13
Mongyai .....M 12
Monke .....M 5
Monnargudi .....O 7
Monshobo (Shwebo) .....M 11
Montgomery .....D 4
Montreddi .....K 10
Monua .....J 6
Monun Kote .....G 1
Moodhull .....K 6
Mooltan (Multan) .D 3
Moosazaie .....D 3
Mopusa .....M 4
Moradabad, 75,128.E 7
Morail .....G 9
Moral .....B 6
Morang .....D 7
Morassa .....H 4
Moridka Kote ....E 3
Morutt .....K 6
Moryi, 16,731.....H 3
Mota Tungi .....H 2
Mote .....G 7
Moteye .....F 4
Motihari, 13,108..F 10
Moulmein, see Maulmein.
Mow .....G 8
Mowa .....J 3
Mowai .....H 8
Mowala .....K 7
Mozabad .....F 5
Mozuffernuggur, 23,441 .....E 6
Mozufferpur, 46,522 .....F 10
Muda .....N 5
Muddira .....L 8
Mudhal .....L 5
Muddur .....N 6
Mudki .....D 5
Mudweita .....H 5
Mughalbhin .....G 2
Mughulkhor .....L 5
Mughur .....F 9
Muhair .....G 10
Muhila .....F 10
Muirri .....H 2
Mujahun .....E 4
Mujjut .....G 4
Mukir .....G 10
Mukpur .....F 1
Muktul .....L 6
Mulair Kotelah, 23,126 .....D 5
Mulanoh .....F 3
Muleir .....J 4
Mulki .....N 5
Mulkot .....F 10
Mullao .....H 4
Mullapur .....F 8
Mullapur .....J 6
Multai .....J 7
Multan (Mooltan), 87,394 .....D 3
Mulut .....D 5
Mulwgala .....N 7
Munagalah .....L 7
Munanur .....L 7
Munargudi .....O 7
Mundagur .....M 5
Mundawni .....H 5
Mundha .....F 3
Mundi .....D 6
Mundla .....F 4
Mundlapaud .....M 7
Mundra .....H 2
Mungla .....C 4
Mungowa .....G 8
Mungrul .....K 6
Mungulvera, 12,270. .....L 5
Mungumpett .....K 8
Munjerabad .....N 5
Munjgawa .....F 9
Munjpur .....H 3
Munnur .....L 6
Munoli .....M 5
Munro, Fort .....E 2
Muntana .....K 7
Munu .....O 7
Munurray .....P 6
Murab .....M 5
Murdana .....H 5
Murdeshwar .....M 5
Mureahu .....G 9
Murila .....E 8
Murkoad .....L 8
Murnaud .....P 7
Murowri .....E 7
Murr .....F 2
Murshidabad, 15,168 .....G 12
Murtapulli .....K 7
Murtazapur .....J 6
Murwara .....H 8
Muski .....M 6
Mustlapuram .....K 7
Mutapet .....O 7
Mutch .....C 3
Muthiara .....E 8
Muthur .....F 9
Multa .....C 14
Muttabarri .....J 13
Muttra, 60,042....F 6
Muxudpur .....H 12
Muzuffurgarh .....D 3
Myaconda .....M 5
Myadaung .....M 12
Myanaung .....O 11
Myavaram, 21,761.. .....O 6
Mydul .....G 8
Mydwaddy .....O 12
Myedu .....M 11
Myitkyina .....L 12
Myaing .....N 11
Myingyan .....N 11
Myka .....H 3
Mymensing .....G 12
Mymensing .....G 13
Mynpuri .....F 7
Mynzeik .....N 12
Mysore, 68,111.....N 6
Nadaon .....D 6
Nadiya, 29,631...H 12
Nagapatnam (Negapatam) .....O 6
Nagar .....N 5
Nagari .....N 7
Nagarum .....K 8
Nagaz .....L 5
Nagode .....G 8
Nagore, 17,191.....O 6
Nagore (Nagur)...F 4
Nagothna .....K 4
Nagpur, 127,734...J 7
Nagur (Nagore) ...F 4
Nahani .....H 10
Nahargarh .....G 6
Nahrwalleh .....E 3
Naikenhutty .....M 6
Naini Tal .....E 7
Najibabad, 19,410..E 7
Nakka alli .....L 9
Nakunaod .....N 5
Nalagarh .....D 6
Nalcheru .....M 7
Naldrug .....L 6
Nalgondah .....L 7
Nallachurla .....L 8
Nalpara .....G 13
Nalum .....D 6
Nam Hsan .....M 12
Namkal .....O 7
Nandalur .....M 7
Nander, 13,105....K 6
Nandgaon .....J 5
Nandgaon .....J 6
Nandgaon .....J 8
Nandi .....N 6
Nandipad .....L 8
Nandod, 11,466.....J 4
Nanpondon .....M 12
Naputa .....O 11
Narainda .....M 6
Naraingan, 24,472 .....H 8
Narainganj .....H 13
Naraingarh .....D 6
Narainpur .....L 7
Nargarh .....G 5
Nargund .....M 5
Nari .....E 1
Narnalia .....J 6
Narpur .....H 13
Narra .....J 9
Narrainsir .....H 2
Narrayangaon ....K 4
Narsingapatnam ..K 10
Narsinghpur, 10,621 .....H 7
Narsingpett .....K 7
Narsipur .....L 8
Narwar .....G 6
Nasik, 21,430 .....J 4
Nasirabad, 22,494..F 5
Nathpur .....F 11
Natmauk .....N 11
Nattur .....G 12
Naudura .....J 6
Nauparah .....F 8
Nauraka .....O 6
Naushera .....B 4
Nautpur .....H 10
Navanagar, see Jamnagar.
Nawabganj, 14,621.F 8
Nawagarh, 13,394 .J 9
Nawagarh .....J 9
Nawshahra .....F 2
Nayakot .....F 10
Neakote .....F 9
Neelhulli .....L 6
Neepani .....K 7
Neera .....K 6
Negapatam (Nagapatnam), 57,190.O 6
Nehalgarh .....F 8
Nelhal .....N 6
Nellea .....H 2
Nellore (Nellur) 32,040 .....M 7
Nendra .....L 8
Neranjakudi .....O 7
Nerauli .....F 6
Nerbud .....J 4
Neriad, 31,435.....H 4
Nerla .....L 5
Nermur .....M 7
Nerona .....H 2
Newari .....H 8
Newas .....G 9
New Goa (Panjim), 25,102 .....M 4
Newpur .....J 5
Ngwedming .....N 12
Nibari .....G 13
Nichbo .....F 5
Nickrye .....J 11
Nidal .....L 5
Niddagunda .....L 8
Nidigul .....M 6
Nigri Akuridi ....K 4
N

INDEX OF INDIA, BURMA, NEPAL, ETC.

Nursi . . . . . K 6
Nursinggarh . . . . H 6
Nurva . . . . . K 7
Nussirabad . . . . . J 5
Nuttall . . . . . E 2
Nuttum . . . . . O 7
Nuwabgunje . . . . G 12
Nyagong . . . . . D 6
Nyagur . . . . . J 10
Nya Surye . . . . . G 6
Nyaungewe . . . . N 12
Nyaunglebin . . . . O 12
Nyaungoo . . . . . N 11
Nyerak . . . . . C 6
Odhano . . . . . G 2
Odhanlo . . . . . G 2
Odhurah . . . . . G 9
Ohind . . . . . B 4
Ohind . . . . . C 4
Okerar . . . . . H 11
Omer Kali . . . . . C 3
Ometa . . . . . H 4
Ommoodpur . . . . H 11
Omorkot . . . . . K 9
Ompta . . . . . H 11
Ongole, 11,277 . . . . M 8
Onwalagdan . . . . . L 4
Oojein (Ujjain), 39,892 . . . . . H 5
Orpad . . . . . J 4
Opah . . . . . H 10
Opho . . . . . O 11
Oraye . . . . . J 11
Oswa . . . . . K 6
Oudh (Ajodhya), 13,441 . . . . . F 9
Our . . . . . G 4
Paalparrah . . . . . J 9
Pabuk . . . . . E 10
Pachora . . . . . J 5
Padalar . . . . . O 7
Padri . . . . . C 4
Padshapur . . . . . L 5
Padum . . . . . C 6
Pagan . . . . . N 11
Pagat . . . . . O 12
Pahar Batta . . . . H 9
Pahargarh . . . . . F 9
Paharpur . . . . . C 3
Pahrsirigida . . . . . J 9
Paitan . . . . . K 5
Paintepur . . . . . F 8
Pakekun, 19,631 . N 10
Pak Patun . . . . . D 4
Pakul . . . . . E 6
Pala . . . . . B 4
Palanpur, 21,092 . . G 4
Palas . . . . . B 4
Palasa . . . . . K 10
Palasuni . . . . . J 10
Paldeo . . . . . G 8
Paldi . . . . . J 7
Palghat, 44,177 . . . O 6
Pallamkotta, 39,545 P 6
Pallkat (Pulicat) . . N 8
Palltana, 10,493 . . . J 3
Palkot . . . . . H 10
Palla . . . . . J 4
Palla Angadi. . . . . N 5
Palli, 18,632 . . . . . G 4
Pallipat . . . . . N 7
Pallipeta . . . . . O 6
Pallyad . . . . . H 3
Palmarti . . . . . F 12
Palong . . . . . B 7
Palpa . . . . . F 9
Palum . . . . . E 6
Pamuri . . . . . M 7
Pamzal . . . . . B 7
Panamuttakota . . . O 6
Pandhana . . . . . J 6
Pando . . . . . D 6
Pandharpur, 32,405 . L 5
Paneith . . . . . J 4
Pangaon . . . . . K 5
Pangi . . . . . D 7
Pang Kwawn . . . . M 13
Pangri . . . . . J 5
Pangri . . . . . K 6
Pangu . . . . . E 10
Panimik . . . . . B 6
Panipat, 26,914 . . . E 6
Panjim (New Goa) 25,102 . . . . . M 4
Pankabari . . . . . F 12
Panna, 15,688 . . . . . G 8
Panroti . . . . . O 7
Panta Tekelli . . . . K 10
Pantonaw . . . . . O 11
Panwas . . . . . L 4
Panwell, 9,981 . . . K 4
Paparhandi . . . . K 9
Para-ar . . . . . P 6
Parambalur . . . . . O 7
Parana . . . . . C 4
Parbaini . . . . . K 6
Parelli . . . . . O 3
Parbanar . . . . . K 8
Parlah Kimedi, 16,411 . . . . . K 10
Paro . . . . . H 10
Parola, 15,001 . . . . J 5
Paroor . . . . . O 5
Parpul . . . . . J 7
Parrakad . . . . . P 6
Parseoni . . . . . J 7
Partur . . . . . K 6
Parwala . . . . . C 4
Paryur . . . . . P 6
Pasoda . . . . . H 6
Pat . . . . . M 4
Pata . . . . . C 5
Patan . . . . . B 4
Patan . . . . . F 10
Patgaon . . . . . L 4
Pathri . . . . . J 8
Patiala, 53,545 . . D 6
Patna . . . . . J 9
Patna (Pattana) . . 134,785 . . . . . G 10
Patodi . . . . . F 4
Paton, 11,384 . . . . D 8
Patrak . . . . . B 4
Patri . . . . . H 3
Patsingi . . . . . K 6
Pattacotte . . . . . O 7
Pattan, 32,416 . . . H 3
Pattana (Patna) . . Patti . . . . . D 5
Paumur . . . . . L 8
Paundge, 10,366 . O 11
Paundorkaun . . . . E 9
Paunggy . . . . . O 12
Paungli . . . . . H 3
Pavalur . . . . . O 6
Pavarwala . . . . . E 3
Pawangarh . . . . . H 4
Peddigural, 13,443 . L 7
Peelkuchla . . . . . G 9
Pegu, 9,877 . . . . . O 12
Pehoa . . . . . E 6
Peint . . . . . J 4
Peithan . . . . . F 9
Pelwar . . . . . C 2
Pellur . . . . . M 8
Pendra . . . . . H 9
Penth . . . . . K 4
Penymo . . . . . N 11
Peramba . . . . . O 5
Peranaud . . . . . P 6
Perandure . . . . . O 6
Periakulam, 16,761 . O 6
Periapatam . . . . . N 6
Peringanam . . . . . O 6
Perrimbire . . . . . N 7
Perrunaud . . . . . P 6
Peshawar, 95,147 . B 3
Petgam . . . . . C 5
Pezoo . . . . . C 3
Phagwara . . . . . D 5
Phalia . . . . . C 4
Phaltan, 11,661 . . K 5
Phillur . . . . . D 5
Phiraudi . . . . . H 2
Phugan Garra Kand . . . . . F 2
Phulsund . . . . . F 3
Phultula . . . . . H 12
Phumara . . . . . F 2
Pichdar . . . . . J 7
Pichur . . . . . G 7
Pickalow . . . . . J 11
Piler . . . . . N 7
Pillibbit, 33,490 . . E 7
Pimpidgaum . . . . . J 4
Pimpulneir . . . . . J 4
Pind Dadum Khan, 16,151 . . . . . C 4
Pind-Gheb . . . . . C 4
Pindi Bhatian . . . . D 4
Pindura . . . . . G 9
Pinjer . . . . . J 6
Pingal . . . . . A 4
Pipalgaon . . . . . J 11
Pipar . . . . . F 4
Piparai . . . . . H 7
Pipralla . . . . . H 3
Pipul Dhaud . . . . . F 10
Pirao . . . . . G 2
Piro . . . . . G 10
Pitu . . . . . O 12
Plassi . . . . . H 12
Pogullapulli . . . . L 7
Pohoni . . . . . J 7
Pohur . . . . . J 5
Pokhri . . . . . C 6
Pokhurn . . . . . F 3
Pokur . . . . . F 5
Poladpur . . . . . K 4
Polam . . . . . M 7
Polamong . . . . . M 11
Polatlu . . . . . L 7
Polki . . . . . J 5
Pollasurra . . . . . K 10
Pollur . . . . . M 7
Polur . . . . . N 7
Pomdurty . . . . . M 6
Pompechirla . . . . L 7
Pomperthal . . . . G 13
Pomurna . . . . . K 7
Ponani . . . . . O 5
Pondicherri, 47,154 . O 6
Ponsah . . . . . G 9
Ponwar . . . . . G 10
Poona, 153,320 . . . K 4
Poragar . . . . . K 9
Porbandar, 24,620 . J 2
Poreh . . . . . K 8
Port Andaman . . . Q 10
Port Blair . . . . . Q 10
Port Canning (Victoria) . . . . . H 12
Port Cornwallis . . Q 10
Porto Novo, 15,607 O 6
Poshetra . . . . . H 2
Potal . . . . . G 12
Poundar . . . . . H 7
Powain . . . . . C 8
Powar Wells . . . . . G 2
Powri . . . . . G 6
Powungarh . . . . L 5
Pratapgarh . . . . . G 5
Priaghi . . . . . K 10
Prome, 27,375 . . . O 11
Pubna, 16,486 . . . G 12
Pubthul . . . . . H 12
Puccole . . . . . G 12
Puchewor . . . . . F 5
Puddur . . . . . H 2
Pudri . . . . . F 2
Pudri . . . . . G 11
Pudrownan . . . . . F 9
Pudukota (Pudukatti), 20,347 . . . . O 7
Puduwoil . . . . . N 8
Puggur . . . . . H 10
Pukhura . . . . . E 9
Pulachi . . . . . O 6
Pulani . . . . . G 4
Pulaodo . . . . . H 2
Pulicat (Pulikat) N 8
Pulladum . . . . . O 6
Pulli . . . . . F 4
Pulshea . . . . . L 5
Pulwul . . . . . E 6
Pumur . . . . . H 3
Puna . . . . . B 5
Punagur . . . . . H 7
Punakha, 6,132 . . F 12
Punamalli . . . . . N 8
Puneyta Ka Kila . G 2
Punganur . . . . . N 7
Pungul . . . . . E 4
Pur . . . . . F 9
Pura . . . . . G 6
Purgi . . . . . L 6
Puri (Jagannath), 40,334 . . . . . K 10
Purkul . . . . . K 7
Purneah, 15,186 . . G 11
Purpenangady . . . O 5
Purramutty . . . . . O 6
Pursa . . . . . G 12
Pursorrapur . . . . . K 10
Purulia . . . . . H 11
Purwakot . . . . . F 10
Pusasesoli . . . . . L 5
Pusgudiam . . . . . K 8
Putchpahar . . . . . G 5
Puth . . . . . E 7
Puthali . . . . . F 7
Putta Hat . . . . . H 13
Puttamby . . . . . O 6
Puttanapuram . . . . F 6
Puttirum . . . . . G 12
Puttum Somnaut . J 3
Puttykonda . . . . M 6
Pyapun . . . . . P 11
Pyinmana, 13,148 . N 12
Pursorapur . . . . K 10
Purulia . . . . . H 11
Pusasesoli . . . . . L 5
Pusgudiam . . . . . K 8
Putchpahar . . . . G 5
Puth . . . . . E 7
Puthali . . . . . F 7
Putta Hat . . . . . H 13
Puttamby . . . . . O 6
Puttanapuram . . . P 6
Puttirum . . . . . G 12
Puttun Somnaut . . J 3
Puttykonda . . . . M 6
Pyapun . . . . . P 11
Pyinmana, 13,148 N 12
Pylani . . . . . G 8
Pyokgon . . . . . N 12
Quetta, 25,131 . . . . D 4
Quilandi . . . . . O 5
Quillon, 16,963 . . P 6
Rabkob . . . . . H 9
Rachol . . . . . M 5
Rachoti . . . . . M 7
Racki . . . . . C 4
Rackling . . . . . F 12
Raepur . . . . . G 5
Raewind . . . . . D 5
Ragavapuram . . . . L 8
Ragherhat . . . . . H 12
Ragugarh . . . . . G 6
Rahaja . . . . . G 1
Rahata . . . . . K 5
Rahdunpur, 14,471 . H 3
Rahon, 11,688 . . . . D 6
Rahuri . . . . . K 5
Raibagh . . . . . L 5
Rai Bareli, 19,133 . . F 8
Raichur, 22,165 . . L 6
Raikote . . . . . D 5
Raigarh . . . . . G 8
Raigarh . . . . . J 7
Raigarh . . . . . K 9
Raigarh . . . . . F 7
Raipur, 33,106 . . . . J 8
Raipur . . . . . K 4
Rairakhol . . . . . J 10
Raj . . . . . G 1
Rajaceta . . . . . G 11
Rajagaon . . . . . K 8
Rajahat . . . . . H 12
Rajah Bell . . . . . C 3
Rajahmun Durg . M 5
Rajamahendri (Rajahmundry), 36,408 . L 8
Rajanagaram . . . . L 8
Rajanapur . . . . . E 3
Rajaori . . . . . C 5
Rajapur . . . . . K 4
Rajapur . . . . . L 4
Rajapur . . . . . N 7
Rajawaripalli . . . N 7
Rajgarh . . . . . E 5
Rajgarh . . . . . F 6
Rajgarh, 11,134 . . G 6
Rajgarh . . . . . G 9
Rajgarh . . . . . H 6
Rajim . . . . . J 8
Rajkot, 26,151 . . . . H 3
Rajmahal . . . . G 11
Rajnuggur . . . . . G 4
Rajnugur . . . . . G 7
Rajoli . . . . . J 8
Rajpita . . . . . H 11
Rajpoor . . . . . J 10
Rajpur, 11,918 . . . D 5
Rajpur . . . . . H 5
Rajpura . . . . . E 5
Rajula . . . . . J 3
Rajunpur . . . . . L 3
Rajur . . . . . F 2
Rajur . . . . . K 7
Rajura . . . . . K 6
Ramagunje . . . . H 13
Ramanujan . . . . . O 6
Ramegaum . . . . . G 3
Ramgarh . . . . . F 5
Ramgarh . . . . . F 7
Ramgarh . . . . . H 8
Ramgarh, 13,147 . H 10
Ramgarh . . . . . H 13
Ramgarh . . . . . J 5
Ramgarrah . . . . G 8
Rammesswur . . . K 10
Rammeswur . . . . J 10
Ramnad, 14,169 . . P 7
Ramnagar, 12,013 . G 8
Ramnegarh . . . . . C 4
Rampur, 78,758 . . . D 6
Rampur, 13,066 . . . E 7
Rampur . . . . . E 8
Rampur . . . . . F 9
Rampur . . . . . F 10
Rampur . . . . . G 8
Rampur . . . . . L 6
Rampur . . . . . M 6
Rampura . . . . . G 5
Rampur Baulea, see Baulea.
Ramri . . . . . O 11
Ramyapatanam . . . M 8
Ranchi, 25,970 . . H 10
Ranebennur, 12,910 . M 5
Ranga . . . . . D 4
Rangoon, 234,881 . O 12
Raniganj, 13,811 . H 11
, 134,785 . . . . . G 10
Ranibennur . . . . M 5
Ranipur, 14,833 . . . F 2
Ranjha Khan . . . . G 2
Ranjungaum . . . . K 4
Rankah . . . . . G 9
Ranod . . . . . G 6
Ranu . . . . . N 10
Raotsir . . . . . E 5
Rapur, 11,808 . . . H 2
Rapur . . . . . M 7
Rashmi . . . . . G 5
Rasid Khaibar . . . G 2
Rasin . . . . . K 5
Ratanpur . . . . . H 9
Ratanpur . . . . . J 4
Ratanpur . . . . . M 5
Ratna . . . . . L 4
Ratnagiri, 14,381 . . G 6
Raujgarh . . . . . H 3
Raunpur . . . . . J 4
Rawal Pindi, 87,688 . . . . . C 4
Rawutsir . . . . . G 3
Regowli . . . . . F 9
Regulavalasa . . . K 9
Rehelu . . . . . C 6
Rengchigiri . . . . . G 13
Reni . . . . . E 5
Renigunta . . . . . N 7
Rentichota . . . . . K 10
Reri Fort . . . . . M 4
Rewa, 24,166 . . . . G 8
Rewari, 27,295 . . E 6
Rhatgaon . . . . . F 10
Rhatgarh . . . . . H 7
Rhotas . . . . . C 4
Riasi . . . . . C 5
Rirwi . . . . . F 4
Rissoad . . . . . K 6
Rixi . . . . . H 10
Rodalli . . . . . O 5
Roh . . . . . G 10
Rohli . . . . . H 7
Rohri . . . . . F 2
Rohtak, 20,323 . . . E 6
Rohut . . . . . G 4
Rolpah . . . . . E 8
Rondu . . . . . B 5
Roopdaiga . . . . . H 9
Roxakandi . . . . . H 12
Row . . . . . H 3
Rowal . . . . . H 13
Royacottah . . . . N 6
Roybugga . . . . . H 10
Ru . . . . . E 10
Rudurpur . . . . . H 10
Rujam . . . . . K 9
Rujla . . . . . H 5
Rukanpur . . . . . E 3
Rungapur . . . . . L 7
Rungpur . . . . . G 12
Rupar . . . . . D 6
Rupgarh . . . . . F 5
Rupowl . . . . . G 11
Rurki, 18,313 . . . . E 6
Ruskund . . . . . H 11
Russelawala . . . D 3
Russell Konda . . K 10
Rutlam, 36,321 . . . H 5
Ruttla . . . . . E 5
Ruttun . . . . . F 9
Rutungarh . . . . . E 5
Rutur . . . . . N 7
Ruxi . . . . . G 9
Rygarh . . . . . J 9
Rypur . . . . . G 8
Sabathu . . . . . D 6
Sabaw . . . . . L 12
Sacedu . . . . . F 13
Sachpara . . . . . K 4
Sacrapatam . . . . N 5
Sadashivagarh . . . M 5
Sadashivapet . . . L 6
Sadda . . . . . C 4
Sadiya . . . . . L 12
Sadras . . . . . N 8
Sadilli . . . . . N 6
Safipur . . . . . F 8
Sagaing, 9,116 . . N 12
Sagale . . . . . N 12
Sagandia . . . . . H 2
Sagar (Saugor), 42,391 . . . . . H 7
Sagur . . . . . M 5
Saharampur, 66,254 . . . . . E 6
Sahduri . . . . . G 5
Sahiwal . . . . . D 4
Saila . . . . . H 3
St. Thomas, 14,713 . N 8
Saipur . . . . . H 9
Sairkad . . . . . N 7
Saiyid Ka Got . . . G 2
Sakaldiha . . . . . G 9
Sakki Sarwar . . . . . D 3
Sakkrand . . . . . F 2
Sakti . . . . . H 9
Sakun . . . . . F 5
Salayram . . . . . N 6
Salem, 70,621 . . . . O 7
Salenmyo . . . . . N 11
Salgauna . . . . . J 4
Salkot . . . . . B 4
Salmara . . . . . G 13
Salon . . . . . F 8
Salsette . . . . . K 4
Salsi . . . . . L 4
Salur, 13,719 . . . . . K 9
Samaguting . . . . L 11
Sambalpur, 14,571 J 10
Sambarsingi . . . . J 9
Sambranni . . . . . M 5
Samer . . . . . H 5
Samlaveram . . . . O 7
Samudram . . . . N 6
Samulcottah, 13,694 . . . . . L 9
Sandeman, Fort . . . . D 2
Sandoway . . . . . O 11
Sandwa, 4,314 . . . F 5
Sangam . . . . . L 6
Sangam . . . . . M 8
Sangania . . . . . G 5
Sangarhi . . . . . J 8
Sangi . . . . . F 2
Sangim . . . . . M 5
Sangod . . . . . G 6
Sangola . . . . . L 5
Sangrul . . . . . L 5
Sani . . . . . C 6
Sankeridurg . . . . O 6
Sankulli . . . . . M 4
Sannagallagudur . . M 6
Sanoda . . . . . H 7
Santipur, 26,898 . H 12
Santpur . . . . . D 4
Santrul . . . . . L 4
Sape . . . . . F 13
Saraen . . . . . K 10
Sarangarh . . . . . J 9
Sarhan, 12,059 . . . D 6
Sarhend . . . . . F 6
Sarserri . . . . . M 5
Sarwapalli . . . . . M 7
Sasoli . . . . . M 4
Sasran . . . . . G 6
Sasseram, 23,644 . G 9
Saswad . . . . . K 5
Sataide . . . . . H 7
Satara, 26,022 . . . . L 4
Sathika . . . . . F 4
Satighat . . . . . F 10
Satik . . . . . C 6
Sattiyamangalam . O 6
Saugor, see Sagar.
Sauhan . . . . . H 7
Sauntulpur . . . . . H 3
Savanur . . . . . M 5
Sawurgaum . . . . . J 5
Saygewun . . . . . J 5
Sealdah . . . . . C 14
Sealkot, 58,956 . . . C 5
Secundarabad, 29,354 . . . . . L 7
Secunderah . . . . . F 6
Secundrabad . . . . . D 3
Seebpur . . . . . C 11
Sekunderpur . . . . K 7
Sekundra . . . . . F 7
Semel Bassa . . . . . F 10
Seo . . . . . B 4
Seoni, 11,344 . . . . . H 7
Seoni . . . . . H 7
Serampur, 44,552 . H 12
Seringapatam, 12,851 . . . . . N 6
Serryah . . . . . H 2
Serur . . . . . K 5
Sessaruh . . . . . E 4
Severndroog (Suwarnadurg) . . . . L 4
Sewan . . . . . F 1
Sewree . . . . . O 4
Shabuzpur . . . . H 13
Shade . . . . . C 6
Shadera . . . . . D 5
Shadowra . . . . . G 6
Shagarh . . . . . F 2
Shahabad, 20,191 . F 7
Shahabad, 7,596 . . L 6
Shahapur, 12,369 . . M 5
Shahara . . . . . J 6
Shahbandar . . . . G 1
Shahdadpur . . . . F 1
Shahgarh . . . . . G 7
Shahkapur, 10,498 . G 2
Shahpur, 11,718 . . K 4
Shahpura . . . . . H 8
Shajahanpur, 76,458 . . . . . F 7
Shampur . . . . . K 8
Shanguj . . . . . G 9
Shanpur . . . . . C 4
Shapur . . . . . F 5
Shara . . . . . C 6
Sharig . . . . . D 1
Sharkot . . . . . D 4
Sharretalai . . . . . P 6
Shaumulpully . . . N 7
Shawerre . . . . . P 6
Shayilkudi . . . . . P 7
Shealli . . . . . O 6
Shelkhpura . . . . . D 4
Shekal . . . . . P 7
Sheo . . . . . F 3
Sheradone . . . . . K 6
Sheregarh . . . . . E 7
Shergarh . . . . . G 9
Shershah . . . . . D 3
Sherur, 12,963 . . . . L 6
Shetarampur . . . . M 7
Shetticonta . . . . . N 7
Shevagunga . . . . P 7
Shewaluh . . . . . G 9
Shigar . . . . . B 5
Shigri . . . . . C 6
Shikarpur, 49,491 . F 2
Shikarpur, 11,596 . M 5
Shilganwa . . . . . F 4
Shillong, 6,813 . . . G 13
Shillong . . . . . L 10
Shimgarh . . . . . H 6
Shimoga, 11,381 . . N 5
Shlopur . . . . . G 6
Shirgarh . . . . . F 6
Shirghatti . . . . G 10
Shirot . . . . . A 5
Shirpur, 10,384 . . G 12
Shitamur . . . . . O 6
Shoapur, 11,316 . . L 6
Sholagadi . . . . . N 7
Sholapur, 75,288 . . L 5
Sholkar . . . . . D 7
Shujahabad . . . . E 3
Shun . . . . . C 6
Shushong . . . . . G 13
Shwebo (Monshobo) . . . . . M 11
Shwedaung . . . . O 11
Shwein . . . . . M 12
Shwegyin, 9,381 . O 12
Sialkot, see Sealkot.
Siananga . . . . . J 9
Siba . . . . . D 6
Sibi . . . . . E 1
Sibsagar, 5,633 . . L 11
Sidari . . . . . B 5
Sidhavat . . . . . M 7
Sidhpur . . . . . H 4
Sidli . . . . . F 13
Sidowra . . . . . D 6
Siganw . . . . . M 5
Sihoa, 10,005 . . . . J 8
Sikiati . . . . . C 4
Siksa . . . . . B 6
Sikur, 21,539 . . . . F 5
Sikwa Danra . . . . E 9
Silampet . . . . . L 8
Silaymyo . . . . . N 11
Silchar, 8,311 . . . L 11
Silheti . . . . . J 8
Silli . . . . . H 10
Sillodu . . . . . O 6
Sim . . . . . H 10
Simga . . . . . J 8
Simla, 14,896 . . . D 6
Simowli . . . . . F 6
Simra . . . . . F 11
Simulbaria . . . . J 12
Sinaow . . . . . G 11
Sinboungwe . . . . N 11
Sinbyukyun . . . . N 11
Sindri . . . . . G 3
Sindurdurg . . . . . L 4
Sindwa . . . . . J 5
Sindwaho . . . . . G 7
Singali . . . . . H 6
Singapatti . . . . . O 7
Singareni . . . . . L 8
Singhai . . . . . E 8
Singharaikonda . . . M 8
Singhora . . . . . J 9
Singhpur . . . . . G 9
Singhpur . . . . . H 8
Singi . . . . . E 8
Singi . . . . . G 12
Singori . . . . . H 7
Singu . . . . . M 12
Singwaruh . . . . . H 8
Sinhgarh . . . . . K 4
Sinhur . . . . . H 6
Sinur, 11,066 . . . . K 4
Sippri . . . . . G 6
Sirampur . . . . . G 11
Sirampur . . . . . K 9
Sirawu . . . . . D 6
Sirci . . . . . M 5
Sirdarpur . . . . . D 3
Sirdhunu . . . . . E 6
Sirgaon . . . . . K 4
Sirhind . . . . . D 6
Srinagur . . . . . D 4
Sirkun . . . . . D 7
Sirmow . . . . . H 7
Sirohi, 11,737 . . . . G 4
Sirpadi . . . . . H 11
Sirpur . . . . . G 12
Sirpur . . . . . J 5
Sirpur . . . . . J 9
Sirpur . . . . . G 5
Sirsa, 17,831 . . . . E 5
Sirsi . . . . . E 7
Sirsu . . . . . F 9
Sirunj . . . . . G 6
Siruvyel . . . . . P 7
Sita Cun . . . . . H 13
Sitapur, 22,755 . . . F 8
Sitlah . . . . . H 11
Sitting . . . . . O 12
Siwani . . . . . E 5
Soanth . . . . . H 4
Sobhapur . . . . . H 7
Soborah . . . . . F 2
Sogaru . . . . . K 9
Sohagpur . . . . . H 7
Sohagpur . . . . . H 8
Sohuria . . . . . F 10
Sokinda . . . . . J 10
Sonai, 6,171 . . . . . K 5
Sonair . . . . . J 5
Sonapussi . . . . . J 10
Sonhat . . . . . H 9
Sonmath . . . . . E 10
Sonpur, 9,333 . . . . J 9
Sonu . . . . . E 6
Sooleeay . . . . . N 5
Sorah . . . . . F 2
Soroh . . . . . J 11
Soron, 11,265 . . . F 7
Soruba . . . . . M 5
Soukkantsawbaw . L 12
Sowrick . . . . . F 7
Srinigar (Kashmir), 122,618 . . . . . B 5
Srivilliputtur, 26,382 . . . . . P 6
Stak . . . . . B 5
Streevygoondum, 6,683 . . . . . P 6
Strewakolum . . . . E 8
Suarmar . . . . . J 9
Subharam . . . . . L 9
Subzulkote . . . . . E 3
Sucheen . . . . . J 4
Sudawarum . . . . . L 8
Sudharam . . . . . H 13
Sudur Garh . . . . . F 3
Suger . . . . . H 10
Suget Jangal . . . . . A 6
Suhawor . . . . . F 7
Suhpu . . . . . F 7
Suhumbur . . . . . G 5
Sujawal . . . . . G 2
Sujawulpur . . . . . H 6
Sukhet . . . . . D 6
Suksagarh . . . . . H 12
Sule . . . . . C 6
Suliman ka Gote . . G 2
Sulliana . . . . . E 8
Sulpan . . . . . J 4
Sultanpur . . . . . C 4
Sultanpur . . . . . D 5
Sultanpur . . . . . D 6
Sultanpur, 8,181 . . F 9
Sultanpur, 6,348 . F 11
Sultanpur . . . . . G 6
Sultanpur, 9,374 . H 11
Sulurpet . . . . . N 8
Sumbhur . . . . . F 5
Sumdo . . . . . B 7
Sumdo . . . . . C 7
Sumeysur . . . . . F 9
Summi . . . . . H 3
Sumpter . . . . . G 7
Sumrasir . . . . . H 2
Suna, 6,163 . . . . . E 9
Sunasra . . . . . H 3
Sunda . . . . . F 7
Sunda . . . . . M 5
Sundana . . . . . C 3
Sundila . . . . . F 8
Sundursi . . . . . H 6
Sunerampur . . . . G 13
Sungnam . . . . . D 7
Sungumeshwar . . . L 4
Sunja . . . . . G 3
Supa . . . . . K 5
Supa . . . . . M 5
Supeh . . . . . K 5
Suradah . . . . . K 10
Suraja . . . . . D 4
Surat, 119,306 . . . J 4
Suratkal . . . . . N 5
Surayape . . . . . L 7
Surendiv . . . . . J 10
Sureydi . . . . . G 2
Surgaum . . . . . G 3
Suri . . . . . H 11
Surrul . . . . . H 11
Suru . . . . . B 6
Surujgarh, 8,173 . G 11
Surutgarh, 4,416 . . E 4
Surwun . . . . . G 11
Surwur . . . . . F 5
Sutarbray . . . . . H 11
Sutgarhah, 3,148 . D 4
Sutulanu . . . . . G 4
Sutwas . . . . . H 6
Suwarnadurg (Severndroog . . . . . L 4
Suwuntgarh . . . . G 5
Syara . . . . . F 4
Sydpur . . . . . G 9
Sylhet, 15,161 . . G 13
Synthia . . . . . H 11
Tagaungmyo . . . M 12
Taikupalli . . . . . N 6
Tailewallah . . . . D 4
Taimbah . . . . . J 7
Taimburn . . . . . K 6
Tajpur . . . . . G 10
Tajul . . . . . F 2
Takaw . . . . . N 12
Takelli . . . . . K 10
Takhtpur . . . . . H 8
Taki . . . . . H 12
Takli . . . . . J 5
Takot . . . . . B 4
Takwara . . . . . C 3
Tal . . . . . B 4
Talagang . . . . . C 4
Talaw . . . . . L 12
Talli Chenkadu . . . O 7
Taloda . . . . . J 5
Tamalpur . . . . . F 13
Tamaspur . . . . . F 9
Tamba . . . . . L 5
Tamlingtar . . . . . F 11
Tammu . . . . . M 11
Tana . . . . . G 5
Tandah, 19,781 . . . F 9
Tandak . . . . . F 1
Tando Bago . . . . . G 2
Tandul . . . . . L 5
Tandur . . . . . K 7
Tangamapuram . . . P 7
Tangu . . . . . F 12
Tanjur, 57,870 . . . . O 7
Tank . . . . . C 3
Tankaria . . . . . J 4
Tankera . . . . . J 4
Tanngugu (Toungoo) . . . . . O 12
Tanur . . . . . O 5
Tappa Baigu . . . . N 6
Tarakote . . . . . J 11
Taramada . . . . . M 6
Tarapur . . . . . E 7
Tarda . . . . . C 4
Tarda . . . . . H 12
Tarkughat . . . . . E 10
Tarsa . . . . . J 7
Tasgaon, 12,621 . . L 5
Tasichozong . . . . F 12
Tasou . . . . . L 13
Tassgong . . . . . F 13
Tatta . . . . . D 3
Tatta . . . . . G 1
Taungup . . . . . O 11
Tavoy, 22,371 . . . P 12
Tebbhi . . . . . D 4
Tehhapur . . . . . K 10
Tehri . . . . . G 7
Tekelli . . . . . K 10
Tek Mia . . . . . N 10
Teknat . . . . . N 10
Telhcheri, 27,883 . O 5
Tembhurni . . . . . K 5
Templedera . . . . . E 2
Temri . . . . . J 8
Tenasserim . . . . Q 12
Teri . . . . . C 3
Tewri . . . . . F 4
Tezpur . . . . . L 11
Thal . . . . . C 3
Thal . . . . . D 2
Thal . . . . . K 4
Thalner . . . . . J 5
Than . . . . . J 5
Than (Chen) . . . . L 11
Thana, 18,575 . . . H 13
Thana . . . . . J 3
Thana . . . . . K 4
Thanesar . . . . . E 6
Thaungdut . . . . M 11
Thayetymo, 18,130 . . . . . N 11
Thencurra . . . . . O 6
Thibaw . . . . . M 12
Thienni . . . . . M 12
Thilin . . . . . N 11
Thoinar . . . . . K 8
Thonkwa, 20,766 . . O 11
Thonze . . . . . O 11
Thori . . . . . F 10
Thorla . . . . . H 13
Thulasiri . . . . . J 4
Thull Ghat . . . . . K 4
Thuroli . . . . . F 9
Thurrand . . . . . G 3
Tiagar . . . . . O 6
Tiba . . . . . D 3
Tibbee . . . . . D 3
Tigwa . . . . . H 8
Tihlura . . . . . G 9
Tijara . . . . . F 6
Tikri, 11,581 . . . . . K 9
Tikodi . . . . . O 5
Tikota . . . . . L 5
Timla . . . . . E 7
Tindevanam . . . . N 7
Tinnevelli, 40,469 . P 6
Tiptur . . . . . N 6
Tira . . . . . H 2
Tiri . . . . . D 7
Tirua . . . . . F 7
Tiruchendur, see Tritchindur.
Tirumangalam . . . P 6
Tirupati, 14,641 . . N 7
Tirupundi, 17,411 . O 7
Titalia . . . . . F 12
Tobal . . . . . M 11
Toda . . . . . F 5
Tohamutong . . . K 13
Toka . . . . . K 5
Tokarak . . . . . D 1
Tolah . . . . . G 9
Tolale . . . . . N 11
Tollapur . . . . . K 6
Tolta . . . . . H 12
Tolti . . . . . B 6
Tongsu . . . . . F 13
Tonk, 38,759 . . . . . F 5
Tonkai . . . . . J 5
Toodamilla . . . . . M 7
Toomsai . . . . . J 7
Top . . . . . L 6
Topkia . . . . . F 11
Tori . . . . . H 10
Torriore . . . . . O 7
Totalam . . . . . N 7
Totchi . . . . . C 3
Toungoo (Tanugugu) 20,132 . . . . . O 12
Towsa . . . . . D 3
Tranquebar . . . . . O 6
Tribenni . . . . . H 12
Trichinopolli, 104,721 . . . . . O 6
Trichur, 14,694 . . . O 6
Tricknandudi . . . . P 6
Tricolum . . . . . O 5
Triloknath . . . . . C 6
Trinomallee . . . . . N 7
Tripatur . . . . . N 7
Tripatur . . . . . O 7
Tritchindur, 27,133 P 7
Trivalur . . . . . P 7
Trivandrum (Trivanderam), 57,882 . . P 6
Trivellur . . . . . N 7
Truhawala . . . . . E 4
Tsaleng, 6,403 . . F 13
Tsanbo . . . . . M 12
Tsowar . . . . . C 7
Tuesa, 8,134 . . . . . J 7
Tugaon . . . . . J 6
Tukrow . . . . . F 2
Tullaigaum, 3,314 . J 7
Tullodi, 8,166 . . . . K 7
Tulluck . . . . . M 6
Tulumba . . . . . D 4
Tulu-ur, 4,146 . . . . O 6
Tulwandi . . . . . C 5
Tumkur, 10,086 . . N 6
Tumluk . . . . . H 11
Tunda . . . . . H 7
Tungatur . . . . . M 8
Tuni . . . . . L 9
Tunievelli . . . . . P 6
Tumlung . . . . . F 12
Tuppacuttu . . . . . K 7
Turaimangalam . . O 6
Turanna . . . . . H 5
Turrakul . . . . . L 6
Turrykaira . . . . . N 5
Turti . . . . . F 1
Tusham . . . . . E 5
Tutha . . . . . C 4
Tuttabar . . . . . H 10
Tutticorin (Tuttukudi), 28,048 . . . . P 7
Tutwas . . . . . F 4
Tuwara . . . . . D 7
Tynsa . . . . . H 10
Ubkana . . . . . H 7
Uch . . . . . E 2
Uchara . . . . . G 8
Uchh . . . . . E 3
Uchnera . . . . . F 6
Udaipur . . . . . G 4
Udaipur . . . . . H 9
Udalguri . . . . . L 10
Udapi . . . . . N 5
Udayagiri . . . . . M 7
Udepur . . . . . H 5
Uderpidurg . . . . . M 6
Udeyjah . . . . . G 2
Udgir . . . . . K 6
Udipur . . . . . E 4
Udipur . . . . . F 5
Udkur . . . . . M 7
Ujja . . . . . H 4
Ujjain (Oojein), 39,892 . . . . . H 5
Ujjapuram . . . . . N 6
Ulandurpet . . . . . O 6
Ullipur . . . . . L 7
Ultanur . . . . . L 6
Umarwada . . . . . J 4
Unballah, 78,638 . D 6
Umbuhtu . . . . . E 6
Umerengi . . . . . L 6
Umergaon . . . . . J 4
Umreyli . . . . . J 3
Umrkot (Amirkot) G 2
Umroz . . . . . L 5
Umsaldavi . . . . . M 8
Umwa . . . . . F 9
Una . . . . . D 6
Una, 12,831 . . . . . J 3
Undara . . . . . K 7
Undl . . . . . L 8
Unkwara . . . . . K 7
Unlur . . . . . J 5
Untari . . . . . G 9
Unung . . . . . N 12
Uragham . . . . . O 6
Uran, 11,422 . . . . K 4
Urdapur . . . . . K 6
Urdun . . . . . J 3
Urga . . . . . H 10
Urisan . . . . . H 3
Urkera . . . . . L 6
Urmulia . . . . . J 11
Urwul . . . . . G 10
Useth . . . . . F 7
Uska . . . . . F 9
Utakamand . . . . . O 6
Utampolliam . . . . P 6
Utch . . . . . D 3
Utri . . . . . G 10
Utuncurry . . . . . N 7
Uzar . . . . . H 8
Vadarniam . . . . . O 7
Vadasandur . . . . . O 6
Vaidanattam . . . . P 6
Vailangudi . . . . . O 7
Vaimalpadu . . . . . M 6
Vaimaweram . . . . . M 7
Vaimpalli . . . . . M 7
Vainambaddi, 16,581 . . . . . N 7
Vairawull . . . . . J 3
Valkundapuram . . O 6
Variguntapadu . . . M 7
Veirwaro . . . . . G 2
Velapur . . . . . L 5
Velchal . . . . . K 7
Vellair . . . . . L 6
Vellam . . . . . O 7
Vellatur . . . . . M 7
Vellavencade . . . . P 6
Vellechur . . . . . M 7
Velur, 43,537 . . . . N 7
Venkatachelaras Chattram . . . . . M 8
Verraballi . . . . . M 7
Victoria (Port Canning) . . . .

INDEX OF CHINA AND MONGOLIA

CHINA:—Provinces, Dependencies and Foreign Possessions

Provinces	Area Sq. Miles	Population	Capital	Key
Anhwei	54,810	14,075,000	Anking	I 19
Chekiang	36,670	13,950,000	Hangchau	J 21
Chihli	115,800	22,970,000	Tientsin	F 19
Fukien	46,320	8,560,000	Fuchau	K 20
Honan	67,940	22,375,000	Kaifengfu	H 18
Hunan	83,380	20,580,000	Changsha	J 17
Hupeh	71,410	21,260,000	Wuchang	I 18
Kansu	125,450	3,810,000	Lanchaufu	G 14
Kiangsi	69,480	16,255,000	Nanchang	J 19
Kiangsu	38,600	15,380,000	Nanking	H 20
Kwangsi	77,200	5,425,000	Kweilin	L 16
Kwangtung	99,970	23,700,000	Canton	L 18
Kweichau	67,160	9,265,000	Kweiyang	K 15
Shansi	81,830	9,420,000	Taiyuanfu	F 18
Shantung	55,970	25,810,000	Tsinan	G 20
Shensi	75,270	6,725,000	Sianfu	H 16
Szechwan	218,480	54,500,000	Chengtu	I 14
Yunnan	146,680	8,053,000	Yunnanfu	L 13
Dependencies				
Manchuria	363,610	10,740,000	Mukden	D 23
Mongolia	1,367,600	1,800,000	Urga	C 14
Sinkiang	550,340	2,000,000	Tihwafu	E 7
Tibet	463,200	2,000,000	Lhasa	I 9
Total	3,913,560	320,650,000		

FOREIGN POSSESSIONS

Division	Area Sq. Miles	Population	Capital	Key
Hongkong, Great Britain	391	561,500	Victoria	M 18
Kiaochau, Japan	200	192,000	Tsingtao	G 21
Kwangchauwan, France	190	168,000	Kwangchau	M 17
Kwangtung, Japan	538	583,458	Dairen	F 21
Macao, Portugal	4	74,866	Macao	M 18
Tientsin, Italy	½	10,017	Tientsin	G 20
Weihaiwei, Great Britain	1,785	147,177	Weihaiwei	G 21
Total	3,108	1,727 001		

TOWNS

PLACE PROV. POP. KEY

Abak, Mongolia .....D 10
Abdal, Sinkiang .....F 8
Achan, Sinkiang .....G 7
Agari, Mongolia .....B 12
Agirya, Sinkiang .....E 5
Aigun (Holungkiang), Manchuria, 8,040 .....B 24
Ajrigan, Sinkiang .....E 8
Akbal, Sinkiang, 20,000 ....E 5
Aladoglachug, Tibet .....I 10
Altmyshbulak, Sinkiang ..E 9
Amichau, Yunnan .....L 14
Amoy, Fukien, 114,000 ..L 20
Anchau, Chihli .....F 19
Andere, Sinkiang .....G 6
Angenong, Tibet .....I 10
Anho, Chihli .....M 4
Anhsichau, Kansu .....E 11
Anhsien, Szechwan .....I 14
Anhwa, Hunan .....J 17
Anhsien, Kiangsi .....J 19
Anjen, Kiangsi .....J 19
Anki, Fukien .....K 20
Anking, Anhwei .....I 19
Anlu, Hupeh .....I 18
Annan, Kweichau .....K 15
Anningchau, Yunnan ....L 13
Anpienpu, Shensi .....G 16
Anping, Kweichau .....K 16
Anping, Yunnan .....L 14
Anshanchan, Manchuria..E 22
Anshunfu, Kweichau ....K 15
Anslanghsien, Hunan ....J 17
Anting, Kansu .....G 14
Anting, Shensi .....G 16
Antung, Kiangsu .....H 20
Antung, Manchuria, 40,500 F22
Anyau, Kiangsi .....K 19
Anyo, Szechwan .....I 15
Arshanti, Tibet .....G 10
Asganlik, Sinkiang .....F 8
Ashan, Mongolia .....E 16
Asheho, Manchuria, 30,000 C 23
Ataghapchiga, Tibet .....H 9
Atgynaila, Mongolia .....D 19
Atshikkuduk, Sinkiang..E 10
Atuntse, Yunnan .....J 12
Awwat, Sinkiang .....E 5

Baba Hatun, Sinkiang ....G 5
Badankhuduk, Mongolia..C 7
Bagu, Mongolia .....B 10
Bai, Sinkiang, 2,500 .....E 5
Baimbugomba, Tibet .....I 11
Baintuchum, Mongolia ...E 15
Baktokai, Sinkiang .....F 8
Balekungoul, Tibet .....G 13
Balotutsin, Kansu .....E 10
Balyr, Mongolia .....D 12
Bang, Yunnan .....M 13
Banga, Mongolia .....B 15
Bargogomba, Tibet .....I 10
Barim, Manchuria .....B 21
Barin, Mongolia .....D 20
Barkha, Tibet .....I 5
Barkul, Sinkiang .....D 10
Baronbulak, Mongolia ...C 18
Baruna Dsassk, Mongolia B 14
Batang, Szechwan, 6,000. I 12
Bayanmu, Manchuria ....C 24
Bayansusu, Manchuria ...C 23
Beiliwana, Mongolia ....E 15
Belekhem, Mongolia ....D 18
Beltyss, Mongolia .....A 12
Benchingompa, Tibet ....H 11
Beshtarik, Sinkiang .....F 3
Bishirelty, Mongolia .....B 11
Bodchankholol, Mongolia A 9
Bogana, Sinkiang .....G 6
Boldynsumo, Mongolia..D 22
Bolonobo, Kansu .....F 10
Bordoshan, Manchuria...B 22
Borobalgassun, Mongolia.F 16
Boro Torom, Mongolia...C 18
Borshandy, Mongolia ....D 13
Borzon, Mongolia .....D 15
Botmansk, Sinkiang .....E 3
Botsa, Szechwan .....J 12
Br. Balotutsin, Sinkiang. E 10
Breven Kid, Mongolia...B 16
Bugass, Sinkiang .....E 10
Bugur, Sinkiang .....E 6
Bujantu, Mongolia .....C 12
Bukatu, Manchuria .....B 21
Bulantal, Tibet .....G 9
Bulungir, Kansu .....E 11
Buluntochoi, Mongolia ..C 7
Buruntubulak, Sinkiang..E 8
Butkha, Manchuria .....B 22

Canton, Kwangtung, 900,000 .....L 18
C. Bora, Sinkiang .....F 5
C. Buksam, Sinkiang .....F 5
Chadyr, Sinkiang .....E 6
Chagalji, Manchuria .....B 20
Chaklik (Chargolik), Sinkiang .....F 8
Chakmak, Sinkiang .....E 3
Chaling, Hunan .....K 18
Chamada, Tibet .....J 9
Chamdo (Chiamdo), Tibet 7,000 .....I 12
Chamdun Draya, Szechwan .....I 12
Chamutong, Yunnan .....J 12
Changchau, Kiangsu .....I 20
Changchaufu, Fukien, 800,000 .....L 20
Changchung (Kwangchengtze), Manchuria, 80,000 .....D 23
Changha, Kweichau .....K 15
Changhwa, Kwangtung. N 16
Changi, Shantung .....G 20
Changi, Sinkiang .....D 7
Changkiakau (Kalgan), Chihli, 75,000 .....E 18
Changli, Chihli .....F 20
Changlo, Fukien .....K 20
Changlohsien, Hupeh ....I 17
Changlok, Kwangtung ...L 19
Changma, Kansu .....F 11
Changning, Kiangsi .....L 19
Changpingchau, Chihli..E 19
Changpinghsien, Fukien K 20
Changpu, Fukien .....L 20
Changsha, Hunan, 250,000 .....J 18
Changsha, Kwangtung..L 19
Changshan, Chekiang ....J 21
Changshantao, Shantung. F 21
Changshu, Kiangsi .....J 19
Changsintien, Chihli .....O 4
Changteh, Hunan .....J 17
Changteho, Honan .....G 18
Changtsing, Shantung ...G 19
Changtsing, Shantung ...G 19
Changtsingtao, Manchuria F21
Changtu, Manchuria .....D 22
Changyang, Hupeh .....I 17
Changyuan, Chihli .....G 18
Chansha, Kiangsu .....I 21
Chanyichau, Yunnan ....K 14
Chao, Yunnan .....K 13
Chaochau, Chihli .....F 18
Chaochau, Chihli .....F 19
Chaochaufu, Kwangtung, 200,000 .....L 19
Chaocheng, Shansi .....G 17
Chaohsien, Anhwei .....I 20
Chaotung, Yunnan .....K 14
Chaoyangchen, Manchuria D23
Chaoyangfu, Chihli .....E 21
Chaoyanghsien, Kwangtung .....L 19
Chaoyuan, Shantung .....G 21
Charchi, Sinkiang .....E 7
Chargalik (Chaklik), Sinkiang .....F 8
Chautsun, Shantung .....G 20
Checheng, Honan .....H 19
Chenan, Kwangsi .....L 15
Chenchau, Hunan .....K 18
Chenchaufu, Honan .....H 18
Chenfan, Kansu .....F 14
Chenfeng, Kweichau ....K 15
Cheng, Kansu .....H 16
Chengan, Kweichau .....J 15
Chengchau, Honan .....H 18
Chengkan, Szechwan .....I 16
Chengku, Shensi .....H 15
Chengpo, Hunan .....K 17
Chengt-fu (Jehol), Chihli, 100,000 .....E 20
Chengtingfu, Chihli .....F 18
Chengtu, Szechwan, 800,000 .....I 14
Chengyang, Honan .....I 18
Chenhiung, Yunnan .....K 14
Chenki, Hunan .....J 16
Chenkiang, Yunnan .....L 14
Chenkuosze, Chihli .....O 5
Chenuanchau, Yunnan..K 13
Chenning, Kweichau ....K 15
Chenping, Honan .....H 17
Chenping, Kwangtung...L 19
Chenyuan, Kansu .....G 15
Chenyuan, Kweichau ....K 16
Chenyuan, Yunnan .....L 13
Cherchen (Jerjen), Sinkiang .....F 7
Chethang, Tibet .....J 9
Chetinsiring, Tibet .....H 9
Chiamain, Szechwan ....H 13
Chiamdo (Chamdo), Tibet, 7,000 .....I 12
Chianchau, Kwangsi ....K 17
Chichakha, Manchuria...B 26
Chichau, Chihli .....F 19
Chichaufu, Anhwei .....I 19
Chicheng, Chihli .....E 19
Chiehchau, Shansi .....H 17
Chifenghsien (Hada), Chihli .....E 20
Chifu, Shantung, 54,500..F 21
Chigitei, Mongolia .....A 8
Chiglik, Sinkiang .....E 7
Chihing, Kwangtung ....K 18
Chikan, Chihli .....F 20
Chikching, Kwangtung. M 16
Chikchiraki, Mongolia ..B 19
Chimarrabdan, Tibet ....H 11
Chinchau, Manchuria ....E 21
Chinchau, Shansi .....G 18
Chindelilik, Sinkiang .....F 9
Chinese City, Peking, Chihli .....N 5
Chingo, Tibet .....I 10
Chinhai, Chekiang .....J 21
Chinkiang, Kangsu, 86,120. I 20
Chinkwangtau, Chihli, 5,000 .....F 20
Chinto, Tibet .....H 11
Chiplashong, Tibet .....J 10
Chira, Sinkiang .....G 5
Chobr, Shansi .....E 18
Chola, Szechwan .....I 13
Cholkhoto, Mongolia ....C 22
Chomorawagiachug, Tibet. J 9
Chonashong, Tibet .....J 9
Chongsin, Kansu .....G 15
Chonjar, Sinkiang .....F 9
Choshjal, Chihli .....E 18
Chowchih, Shensi .....H 16
Chuanchaufu, Fukien ....L 20
Chuchau, Anhwei .....I 20
Chuchau, Chekiang .....J 20
Chuchau, Hunan .....J 18
Chuchau, Shantung ....G 20
Chuchaufu, Chekiang ....J 20
Chucheng, Shantung ....G 20
Chuguchak, Mongolia .....C 6
Chuhsien, Szechwan .....I 15
Chukihsien, Chekiang ....J 21
Chung, Hong Kong .....M 7
Chungchang, Kansu .....G 14
Chungchau, Szechwan ...I 16
Chungkiakau, Shantung. G 19
Chungkianghsien, Szchewan .....I 14
Chungking, Szechwan, 702,300 .....J 15
Chungming, Kiangsu .....I 21
Chungpa, Szechwan .....I 15
Chungtien, Yunnan .....J 13
Chungtsientso, Manchuria E20
Chungwei, Kansu .....F 15
Chunkargompa, Szechwan I 12
Chunklngchau, Szechwan I 14
Chushau, Hupeh .....I 17
Chutzechieh, Manchuria. D 24
Chuwo, Szechwan .....I 13
Chwanchensa, Sinkiang..E 11
Chwanglang, Kansu .....G 14
Chwanping, Shensi .....I 16
Chwansha, Kiangsu .....I 21

Dachuan, Kansu .....F 11
Dage, Szechwan .....I 13
Daichin Yana, Mongolia. B 14
Dairen, Kwangtung Pen., 77,153 .....F 21
Dalachao, Manchuria ....D 23
Dalai Nor, Manchuria ...B 20
Dalama, Mongolia .....C 9
Dangar, Kansu .....G 13
Dangogomba, Tibet .....J 11
Dangogompa, Tibet .....I 13
Da Noyona, Mongolia ....A 11
Darchanssume, Mongolia C 12
Darkatsk, Mongolia .....A 12
Davanchin, Sinkiang ....D 8
Dayul Gomba, Tibet .....J 12
Dazan Bandida, Mongolia D 19
Dedshedsong, Tibet .....J 9
Demchok, Tibet .....H 4
Derge, Szechwan .....I 12
Dhirang Jong, Tibet ....K 9
Dichurabdan, Tibet .....H 10
Dolonnor, Chihli, 30,000..E 19
Dolonshirke, Mongolia..F 16
Donglingdao, Kansu ....H 14
Dongsar, Tibet .....J 11
Dowagomba, Tibet .....J 12
Dsaigyl, Mongolia .....B 11
Dshirgalantu, Mongolia..C 12
Dsindsilik, Mongolia ....A 11
Dsunkuren, Mongolia ...B 16
Dsunsassak, Tibet .....G 11
Dsur, Mongolia .....B 11
Dulan, Mongolia .....B 15
Dulankitt, Tibet .....G 12
Durbuljin, Mongolia .....C 6
Durga Nor, Mongolia ....B 10
Durulchinkhuduk, Mongolia .....D 12

Edshong, Tibet .....I 9
Ekure Khalkha, Mongolia B 17
Erdenikhud, Mongolia ..D 14
Ereun, Mongolia .....A 10

Fachau, Kwangtung ....M 17
Fakumen, Manchuria, 19,432 .....E 22
Fan, Shantung .....G 19
Fancheng, Hupeh .....I 17
Fanghsien, Hupeh .....I 17
Fatahamen, Manchuria. D 23
Fatshan, Kwangtung, 500,000 .....L 18
Feihsien, Shantung .....G 20
Fenchau, Shansi .....G 17
Feng, Kiangsu .....H 19
Fengchau (Lichau), Hunan J17
Fengcheng, Shansi .....E 18
Fengcheng, Kiangsi .....J 19
Fengshiangfu, Shensi ...H 15
Fenghwa, Chekiang .....J 21
Fenghwa, Manchuria ....D 22
Fenghwangcheng, Manchuria, 25,000 .....E 22
Fengning, Chihli .....F 19
Fengsinhsien, Kiangsi ...J 19
Fengtai, Chihli .....O 5
Fengtuhsien, Szechwan..J 16
Fengwangting, Hunan...J 16
Fengyang, Anhwei .....H 19
Fengyi, Kwangsi .....L 15
Fenshui, Chekiang .....J 20
Fort Bayard, Kwangchauwan .....M 17
Fowchau, Szechwan .....J 16
Fowping, Kiangsu .....H 20
Fruksum, Tibet .....I 6
Fuchau, Fukien, 624,000 .....K 20
Fuchau, Kiangsi .....J 19
Fuchau, Shensi .....G 16
Fucheng, Kansu .....G 15
Fuchou, Manchuria .....F 21
Fugdin, Manchuria .....C 25
Fuhsintu, Szechwan .....J 13
Fukan, Sinkiang .....D 8
Fukang, Kwangtung .....L 18
Fukau, Honan .....H 18
Fuklang, Kansu .....H 15
Fuku, Shensi .....F 17
Fulin, Szechwan .....J 14
Funan, Fukien .....K 20
Fumingfu, Fukien .....K 21
Fupingting, Shensi .....H 16
Fursanuk, Sinkiang .....G 3
Fushanhsien, Shantung. F 21
Fushun, Szechwan .....J 15
Futsing, Fukien .....K 20
Fuyi, Kansu .....F 13

Gagompa, Tibet .....I 11
Galtshilik, Sinkiang .....F 5
Gansynkholtu, Tibet .....F 9
Gaolin, Manchuria .....D 24
Gar Gunsa, Tibet .....I 5
Garthe, Tibet .....I 9
Garthok, Tibet .....J 12
Gartin, Tibet .....I 9
Gartok, Tibet, 10,000 ....I 5
Gashiun, Mongolia .....C 10
Gashun, Kansu .....F 11
Gashun, Mongolia .....C 17
Gashun, Sinkiang .....F 10
Gbulan, Sinkiang .....F 9
Gergolung Ail, Mongolia. C 20
Ghagasar, Tibet .....H 8
Glamda, Tibet .....I 10
Giergundo, Tibet .....H 11
Girung, Tibet .....H 13
Gonia, Szechwan .....J 12
Guma, Sinkiang .....F 4
Gumbum, Kansu .....G 13
Guntamga, Mongolia ....C 10
Gunyotsong, Szechwan..I 12
Guru, Tibet .....J 8
Gyantse, Tibet, 10,000 ....J 8

Hacka, Tibet .....J 10
Hada, (Chifenghsien) Chihli .....E 20
Haian, Kwangtung .....M 17
Haichau, Kiangsu .....H 20
Haichen, Manchuria .....E 23
Haicheng, Kansu .....G 15
Haimenting, Kiangsu .....I 21
Haining, Chekiang .....I 21
Haiteng, Fukien .....L 20
Haiyanghsien, Shantung. G 21
Hakka, Tibet .....J 12
Hami, (Khamil) Sinkiang D 10
Hanchau, Szechwan .....I 14
Hanchungfu, Shensi .....H 15
Hanchwang, Shantung..H 19
Hangchau, Chekiang, 594,230 .....I 21
Hangshenghsien, Shensi. G 17
Hanjur, Manchuria .....B 20
Hankau, Hupeh, 1,321,280..I 18
Hanyang, Hupeh, 400,000. I 18
Hanyluting, Shensi .....H 16
Harbin (Kharbin), Manchuria, 65,000 .....C 23
Hcishui, Chihli .....D 20
Hengchau, Hunan .....K 17
Hengchau, Kwangsi .....L 16
Hengshan, Hunan .....K 18
Hengshi, Kwangsi .....L 17
Hiachuang, Chihli .....N 4
Hiakiang, Kweichau ....K 16
Hinganfu, Shensi .....H 16
Hinghwa, Kiangsu .....H 21
Hingping, Shensi .....H 16
Hochao, Kwangtung ....N 17
Hochau, Anhwei .....I 20
Hochau, Szechwan .....I 15
Hochih, Kwangsi .....L 16
Hochu, Szechwan .....J 13
Hofengchau, Hupeh .....J 16
Hohau, Kansu .....G 14
Holhou, Kwangtung ....M 17
Hoitung, Kwangtung ....N 17
Hokau, Kiangsi .....J 20
Hokau, Shansi .....E 17
Hokiang, Szechwan .....J 15
Hokienfu, Chihli .....F 19
Hoking, Yunnan .....K 13
Hokouhsien, Kiangsi .....J 19
Hokow, Yunnan .....L 14
Hokshan, Kwangtung...L 18
Holungkiang, (Aigun) Manchuria, 3,010 .....B 24
Honanfu, Honan .....H 17
Hong Kong, (British) 366,145 .....M 18-N 8
Hopo, Kwangtung .....L 19
Horbo, Szechwan .....I 12
Hoshui, Kansu .....G 16
Hotsin, Shansi .....G 17
Hoyang, Shensi .....G 17
Hoyenkola, Mongolia ....C 21
Hoyun, Kwangtung .....L 18
Hsiangcheng, Honan ....H 18
Hsiaunor, Mongolia .....E 17
Hsiauji, Shensi .....H 16
Hsiling (Tombs), Chihli..F 18
Hsinghwafu, Fukien ....K 20
Hsinkai, Szechwan .....I 13
Hsinkan, Kiangsi .....J 19
Hsingkwochau, Hupeh ...J 19
Hsiyingtze, Shansi .....E 18
Hsuchau, Honan .....H 18
Huangling, Chihli .....M 6
Huangmuchuang, Chihli N 6
Huangtsun, Chihli .....N 4
Huchaufu, Chekiang, 60,000 .....I 20
Hubsien, Shensi .....H 16
Hulau (Kulanchen), Manchuria .....C 23
Hunchun, Manchuria, 4,000 .....D 25
Hungcheng, Kansu .....G 14
Hungpu, Szechwan .....K 13
Hungtung, Shansi .....G 17
Hunyuan, Shansi .....F 18
Huokin, Anhwei .....I 19
Hupu, Mongolia .....D 20
Huyangpu, Kansu .....G 15
Hwachau, Shensi .....H 16
Hwalanfu, Kiangsu .....H 20
Hwalkingfu, Honan .....G 18
Hwallu, Chihli .....F 18
Hwaite, Manchuria ... ..D 22
Hwaiyin, Manchuria .....E 23
Hwaiyuan, Anhwei .....H 19
Hwaiyuan, Anhwei .....J 20
Hwaiyuan, Shensi .....F 16
Hwaiyuanhsien, Kwangsi K 16
Hwamachi, Shensi .....F 15
Hwangan, Hupeh .....I 18
Hwangchau, Hunan .....K 16
Hwangchau, Hupeh .....I 19
Hwanghsien, Shantung..F 21
Hwangpei, Hupeh .....I 18
Hwangyen, Chekiang ....J 21
Hwanhsien, Kansu .....G 15
Hwaping, Kansu .....G 15
Hweian, Fukien .....K 20
Hweichang, Kiangsi .....K 19
Hweichau, Anhwei .....J 20
Hweilichau, Szechwan...K 18
Hweining, Kansu .....G 15
Hwochau, Shansi .....G 17

Ibizychkhuduk, Mongolia C16
Ichang, Hupeh, 55,000 ....I 17
Ichau, Manchuria .....E 21
Ichaufu, Shantung .....G 20
Idirtu, Tibet .....G 11
Ikhineleu, Mongolia ....C 18
Imchusumo, Mongolia ...C 20
Imenpo, Manchuria .....D 24
Imperial Hunting Grounds (Weichang), Chihli ....E 20
Inghok, Fukien .....K 20
Irdyshu, Sinkiang .....F 10
Irekrei, Manchuria .....B 21
Iro, Mongolia .....B 15
Ishih, Shansi .....G 17
Itung, Manchuria .....D 23
Iyang, Kiangsi .....J 20

Ja Dsassyk, Mongolia ....B 12
Janghche, Tibet .....J 8
Jaochau, Kiangsi .....J 19
Jaoping, Kwangtung ....L 19
Jardanbulak, Sinkiang...E 8
Jasak, Mongolia .....F 16
Jehol (Chengtefu), Chihli, 100,000 .....E 20
Jenhwai, Kweichau .....J 15
Jenshowhsien, Szechwan I 14
Jerjen (Cherchen), Sinkiang .....F 7
Jerkalo, Szechwan .....J 12
Jiachan, Tibet .....I 5
Jichaohsien, Shantung..G 20
Jinhuo, Sinkiang .....D 6
Jongu, Szechwan .....I 12
Juchau, Honan .....H 18
Jugubs, Tibet .....H 11
Juichang, Kiangsi .....J 19
Juichaufu, Kiangsi .....J 19
Juichenghsien, Shansi...H 17
Jujingpen, Sinkiang .....E 8
Jukao, Kiangsu .....I 21
Jungar, Mongolia .....E 17
Junghsien, Szechwan ....J 14
Juning, Honan .....H 18

Kachek, Kwangtung ....N 17
Kadamubulak, Tibet .....F 9
Kagchinar, Tibet .....H 9
Kagong, Szechwan .....I 12
Kaichau, Chihli .....G 19
Kaichau, Kweichau .....K 15
Kaifengfu, Honan, 100,000 .....H 18
Kaiho, Manchuria .....D 24
Kaihsien, Szechwan .....I 16
Kaihwa, Yunnan .....L 14
Kaikien, Kwangtung ....L 17
Kaindy, Sinkiang .....E 5
Kaiping, Manchuria, 10,000 E 21
Kalgan (Changkiakau), Chihli, 75,000 .....E 18
Kalta, Sinkiang .....E 7
Kanchau, Kansu, 20,000..F 13
Kanchau, Kiangsi .....K 18
Kangda, Szechwan .....J 13
Kang Hung, Yunnan, 8,000 M13
Kang Ping, Manchuria..D 22
Kanngen, Kwangtung...N 16
Kanyu, Kiangsu .....H 20
Kanzego, Szechwan .....I 13
Kaomi, Kiaochau .....G 20
Kaopantzu, Manchuria..E 21
Kaordan, Manchuria .....C 24
Kaotangchau, Shantung. G 19
Kaptagai, Sinkiang .....C 5
Karabuilun, Mongolia ...C 16
Karadung Ruins, Sinkiang F 5
Karak, Tibet .....I 4
Karakash, Sinkiang .....G 4
Karakorum, Mongolia ...C 13
Kara Sai, Sinkiang .....G 6
Karashahr, Sinkiang .....E 7
Karausu, Mongolia .....B 9
Kardam, Tibet .....I 5
Karghalik, Sinkiang .....F 3
Karkou, Chihli .....E 20
Kash, Sinkiang .....D 5
Kashgar, Sinkiang, 20,000. F 3
Kashing, Chekiang .....I 21
Katunku, Sinkiang .....D 9
Kaulun (Kowloon), Hong Kong .....M 18-N 8
Kau Tai, Kansu .....F 12
Kauyuchau, Kiangsu ....H 20
Kaying, Kwangtung .....L 19
Kebang, Tibet .....J 11
Kedu, Mongolia .....B 19
Keriya, Sinkiang .....G 5
Kerioni, Manchuria .....B 19
Khabarga, Mongolia ....D 22
Khadian, Chihli, 5,000 ...E 18
Khailassu, Manchuria ...B 21
Khailasutai, Manchuria..B 19
Khalair, Manchuria .....B 20
Khalkha Hoshoin Sume, Manchuria .....B 20
Khamba Jong, Tibet .....J 8
Khamil (Hami), Sinkiang D 10
Khana Abasa, Mongolia..D 18
Khana Khoshotov, Mongolia .....C 9
Khanginsk, Mongolia ....A 13
Kharagol, Mongolia .....B 15
Kharamorito, Mongolia..E 15
Kharanidun, Mongolia ...C 13
Kharaobo, Mongolia .....E 15
Kharazagan, Mongolia ...C 7
Khari, Mongolia .....C 15
Kharbin (Harbin), Manchuria, 65,000 .....C 23
Khatchyl, Mongolia .....A 13
Khingan, Manchuria .....B 21
Khobulak, Tibet .....F 11
Khododo, Mongolia .....C 16
Khologur, Mongolia .....C 17
Kholt, Mongolia .....C 14
Khombukure, Mongolia..C 19
Khonichi, Mongolia .....D 16
Khonuruien, Mongolia...B 9
Khoringher, Shansi .....E 17
Khormussu, Mongolia ...D 14
Khoshentun, Mongolia ...C 17
Khotan, Sinkiang, 40,000. G 5
Khuduknlan, Mongolia..B 11
Khuduluk, Mongolia .....D 20
Khukhur, Manchuria ....B 22
Khulanchen (Hulan), Manchuria .....C 23
Khulussutai, Mongolia ...C 19
Khulussutai, Mongolia ...C 19
Khunka, Mongolia .....B 20
Khurkhura, Manchuria..C 22
Ki, Shansi .....G 17
Kiachau, Shensi .....F 17
Kiahsien, Honan .....H 18
Kial, Kansu .....H 14
Kiajukwan, Kansu .....F 12
Kianfu, Kiangsi .....K 18
Kiang, Szechwan .....K 14
Kiangchau, Shansi .....G 17
Kiangfu, Yunnan .....K 13
Kiangpei, Szechwan .....J 15
Kiangshan, Chekiang ....J 20
Kiangtsin, Szechwan .....J 15
Kiangyin, Kiangsu .....I 21
Kiaochau, Kiaochau, 34,000 G20
Kiaokia, Yunnan .....K 14
Kiatingfu, Szechwan .....J 14
Kiayli, Hupeh .....J 18
Kichau, Hupeh .....I 19
Kichaunan, Chihli .....F 19
Kichaupeh, Chihli .....E 20
Kiehsiu, Shansi .....G 17
Kienchang, Chihli .....E 20
Kienchangfu, Kiangsi ..K 19
Kienchanghsien, Kiangsi J 19
Kienchau, Shensi .....H 16
Kienchaupei, Szechwan..I 15
Kienchauting, Hunan....J 16
Kienchwanchau, Yunnan K 13
Kienkiang, Szechwan ....J 16
Kienlihsien, Hupeh .....J 18
Kienningfu, Fukien ....K 20
Kienping, Anhwei .....I 20
Kienshihsien, Hupeh .....I 16
Kiensichau, Kweichau...K 15
Kienteh, Anhwei .....I 19
Kienyangfu, Fukien .....K 20
Kieshi, Kwangtung .....L 19
Kihsien, Honan .....H 18
Kihsien, Shansi .....G 17
Kikiachuang, Chihli .....N 6
Kiklang, Szechwan .....J 15
Kilian, Sinkiang .....G 4
Kilns, Mongolia .....A 12
Kimen, Anhwei .....J 20
Kinchangkau, Chihli ....E 20
Kinchau, Kwangtung Pen., 25,000 .....F 21
Kingchau, Shantung .....F 19
Kingchaufu, Hupeh .....I 17
Kingmenchau, Hupeh ....I 17
Kingtehchen, Kiangsi, 500,000 .....J 19
Kingtung, Yunnan .....L 13
Kingyang, Kansu .....G 16
Kingyuan, Kwangsi .....L 16
Kingyuanfu, Szechwan....J 14
Kinhwafu, Chekiang .....J 20
Kinki, Kiangsi .....J 19
Kintasipu, Kansu .....F 12
Kioshan, Honan.....H 18
Kirin, Manchuria, 10,000..D23
Kishui, Kiangsi .....K 19
Kityang, Kwangtung ....L 19
Kiukiang, Kiangsi, 36,000. J 19
Kiungchau, Kwangtung, 44,620 .....N 17
Kiungchau, Szechwan ....I 14
Kiyang, Hunan .....K 17
Kloster Laomjao, Manchuria .....B 23
Kobdo, Mongolia, 6,000 ...B 9
Kochau, Kwangtung ....M 17
Kochkoragil, Sinkiang ....F 5
Kokrabat, Sinkiang .....F 3
Kolanchau, Shansi .....F 17
Komchuk, Kwangtung ...L 18
Komu, Manchuria .....B 25
Kongmun, Kwangtung, 62,000 .....M 18
Kopa, Sinkiang .....G 6
Kopi, Kwangtung .....L 19
Korla, Sinkiang .....E 7
Korotbulak, Sinkiang ....E 9
Koshbrlak, Sinkiang .....F 9
Koshlash, Sinkiang .....F 5
Kotelussa, Mongolia .....D 13
Kucha, Sinkiang .....E 6
Kuchau, Kweichau .....K 16
Kucheng, Fukien .....K 20
Kucheng, Hupeh .....I 17
Kuchong, Sinkiang .....D 8
Kudokhuduk, Mongolia. E 14
Kufau, Shantung .....G 19
Kuñ, Sinkiang .....E 10
Kuku, Mongolia .....B 10
Kukukoti (Kweihwating), Shansi .....E 17
Kulang, Kansu .....G 14
Kulja, Sinkiang, 10,000 ...D 5
Kulunpuha, Chihli .....E 21
Kulyuan, Manchuria .....D 22
Kumbulak, Sinkiang .....F 9
Kumtjepke, Sinkiang .....E 8
Kunchau, Hupeh .....I 17
Kundulun, Mongolia .....B 18
Kung, Szechwan .....J 14
Kungchangfu, Kansu, 50,000 .....H 14
Kungchau, Kansu .....G 15
Kungsicheng, Chihli .....O 4
Kungyang, Yunnan .....L 14
Kupeikou, Chihli .....E 19
Kurdo, Mongolia .....E 14
Kurja, Mongolia .....B 12
Kuserab, Sinkiang .....F 3
Kutienhsien, Fukien ....K 20
Kutsingfu, Yunnan .....K 14
Kuwo, Shansi .....G 17
Kuyang, Chihli .....F 18
Kuyuan, Kansu .....G 15
Kwanganchau, Szechwan I 15
Kwangchang, Kiangsi ...K 19
Kwangchau, Honan .....I 19
Kwangchau, Kwangchauwan, 10,000 .....M 17
Kwangchengtze (Changchun), Manchuria, 80,000 .....D 23
Kwanghai, Kwangtung..M 18
Kwanghsinfu, Kiangsi ...J 20
Kwangnanfu, Yunnan ...L 15
Kwangning, Manchuria..E 21
Kwangpingfu, Chihli ....G 18
Kwangpinghsien, Chihli..G 18
Kwangshun, Kweichau..K 15
Kwangsichau, Yunnan..L 14
Kwangtehchau, Anhwei.I 20
Kwangtsi, Hupeh .....I 19
Kwangtung Peninsula (Japanese), 522,489 .....F 21
Kwangyuan, Szechwan..I 15
Kwanhsien, Szechwan...I 14
Kwanlang, Yunnan .....L 13
Kwantien, Manchuria ...E 23
Kweichau, Hupeh .....I 17
Kweichaufu, Szechwan..I 16
Kweihsien, Kwangsi ....L 16
Kweihwa, Kweichau ....K 15
Kweihwating (Kukukoti), Shansi .....E 17
Kweiki, Kiangsi .....J 19
Kweilin, Kwangsi .....K 17
Kweishun, Kwangsi .....L 15
Kweite, Kwangsi .....L 15
Kweitehfu, Honan .....H 19
Kweiteting, Kansu .....G 13
Kweitung, Hunan .....K 18
Kweiyang, Kweichau, 10,000 .....K 15
Kweiyanchau, Hunan...K 18
Kwohwa, Kwangsi .....L 16
Kwoyang, Anhwei .....H 19
Kyrchin, Sinkiang .....E 7
Kyrylun, Mongolia .....B 18
Kysylsynyr, Sinkiang.....E 8
Kytienshara, Mongolia...C 10

Lagu, Tibet .....J 11
Lalan, Anhwei .....I 20
Laichau, Shantung .....G 20
Laifeng, Hupeh .....J 16
Laiyang, Shantung, 5,000. G 21
Lakhashan, Manchuria..B 22
Laktsang, Tibet .....I 6
Lalin, Manchuria .....C 23
Lamoche, Tibet .....I 9
Lanchaufu, Kansu, 400,000 .....G 14
Lanchi, Chekiang .....J 20
Langtai, Kweichau .....K 15
Lanshan, Hunan .....K 17
Lantien, Shensi .....H 16
Lantienchang, Chihli .....M 4
Lantsikala, Chihli .....E 20
Laohokau, Hupeh .....I 17
Laolin, Manchuria .....C 25
Lappa, Kwangtung, 5,000. M18
Larenzo, Tibet .....H 13
Lauchong, Sinkiang .....D 6
Leipo, Szechwan .....J 14
Leiyang, Hunan .....K 18
Leyuan, Fukien .....K 20
Lhakang Jong, Tibet .....J 9
Lhasa, Tibet, 20,000 .....J 9
Lhodsong, Tibet .....I 11
Li, Kansu .....H 14
Liangchaufu, Kansu, 30,000 F14
Liangshan, Szechwan ....I 16
Liaochau, Shansi .....G 18
Liaoyang, Manchuria, 40,000 .....E 22
Lichau, (Fengchau), Hunan .....J 17
Lien, Kwangtung .....L 18
Lienhwa, Kiangsi .....K 18
Lienkong, Fukien .....K 20
Lienshan, Kwangtung...L 17
Liling, Hunan .....J 18
Linanfu, Yunnan .....L 14
Linchau, Kwangtung.....L 18
Linchaufu, Kwangtung, 12,000 .....M 16
Ling, Kansu .....F 15
Lingching, Shantung....H 20
Lingchwan, Kwangsi ....K 17
Linghsien, Hunan .....K 18
Lingkiu, Shansi .....F 18
Lingshan, Kwangtung...M 16
Lingshui, Kwangtung...N 17
Lingtsingchau, Shantung.G19
Linhsien, Shansi .....F 17
Linkao, Kwangtung .....N 16
Linkiang, Kiangsi .....J 19
Linpingchau, Kwangtung L18
Linshui, Szechwan .....I 15
Linwu, Hunan .....K 18
Lipa, Szechwan .....J 12
Liping, Kweichau.....K 16
Lipohsien, Kwangsi.....K 16
Lishu, Tibet .....I 12
Lishuikiao, Chihli .....M 5
Litang, Szechwan .....J 13
Liuanchau, Anhwei .....I 19
Liuchaufu, Kwangsi .....L 16
Liuliangchuang, Chihli...M 4
Liuliutun, Chihli .....N 6
Liupa, Shensi .....H 15
Liuyanghsien, Hunan....J 18
Lob, Sinkiang .....F 8
Locheng, Kwangsi .....L 16
Lochwan, Shensi .....G 16
Lofu, Kweichau .....K 15
Loh

INDEX OF CHINA AND MONGOLIA

Putai (Peichen) Shantung G 20
Pyenkwan, Shansi F 17

Raking, Tibet J 8
Ranong, Szechwan J 13
Rima Tibet J 12
Riwoche, Tibet I 11
Rudok, Tibet H 4

Sachou (Tunhwang), Kansu E 10
Saiarbaj, Sinkiang E 4
Saimoin, Mongolia C 13
Sairam, Sinkiang E 5
Sairusu, Mongolia D 15
Sakhalinula, Manchuria A 23
Salatu, Mongolia D 16
Samagir, Manchuria B 22
Samhopa, Kwangtung L 19
Samshui, Kwangtung, 6,000 L 18
Sancha, Kansu H 15
Sandshi, Sinkiang J 17
Sangchi, Hunan J 12
Sangpiling, Szechwan G 4
Sanju, Sinkiang F 9
Sankintse, Manchuria B 22
Sanklo, Kwiehau K 16
Sanshui, Shensi G 16
Sansin, Manchuria, 35,630 C 24
Santa, Yunnan L 12
Santai, Sinkiang D 8
Santaoho, Mongolia E 15
Santuao, Fukien, 8,000 K 20
Sanyuahsien, Shensi H 16
Saratsi, Shansi E 17
Sarka, Tibet J 7
Sartu, Manchuria C 23
Satsantsa, Sinkiang D 7
Sawabzi, Sinkiang E 5
Sengtam, Tibet J 10
Shabuktai, Mongolia B 13
Shahiduia, Sinkiang G 4
Shaho, Manchuria E 22
Shahyar, Sinkiang E 6
Shanchau, Honan H 17
Shangchenghsien, Honan I 19
Shangchengtzu, Manchuria E 23
Shangchan, Shensi H 17
Shanghai, Kiangsu, 651,000 I 21
Shanghang, Fukien L 19
Shangkao, Kiangsi J 18
Shangsze, Kwangsi M 16
Shanhaikwan, Chihli F 20
Shantan, Kansu F 13
Shaohsingfu, Chekiang I 21
Shaowu, Fukien K 20
Sharakulu, Tibet G 13
Sharautshi, Sinkiang D 5
Shasi, Hupeh, 105,000 I 17
Shauchau, Anhwei H 19
Shayang, Yunnan K 12
Sheiten, Mongolia E 16
Shekau, Hupeh I 18
Shekichen, Honan H 18
Shenchan, Chihli F 19
Shenchaufu, Hunan J 17
Shenmu, Chihli N 6
Sheshu, Hupeh J 18
Shialung, Tibet I 9
Shichang, Kiangsi J 18
Shifangyuan, Chihli N 5
Shigatze, Tibet, 10,000 J 8
Shihcheng, Kiangsi K 19
Shihchio, Szechwan J 16
Shihmen, Hunan J 17
Shihnanfu, Hupeh I 16
Shihpingchau, Yunnan L 14
Shihtao, Shantung G 21
Shihuo (Shikho), Sinkiang D 6
Shikho (Shihuo), Sinkiang D 6
Shinchuan, Szechwan I 14
Shinmu, Shensi F 17
Shintaihsien, Anhwei I 20
Shiongogompa, Tibet H 12
Shipu, Chekiang J 21
Shitsian, Kwelchau J 16
Shitsuitze, Kansu F 15
Shiuchau, Kwangtung L 18
Shiudengomba, Tibet J 11
Shiuhing, Kwangtung L 18
Shobulak, Sinkiang F 9
Showa, Tibet J 11
Showyang, Shansi F 18
Shuantenchin, Manchuria C 23
Shucheng, Anhwei I 19
Shuicheng, Kwelchau K 15
Shuikin, Kiangsi K 19
Shuitung, Kwangtung M 17
Shultung, Kwangtung M 17
Shuling, Mongolia H 11
Shunchang, Fukien K 20
Shungpu, Shensi G 16
Shunking, Szechwan I 15
Shunningfu, Yunnan L 12
Shuntehfu, Chihli G 18
Shushaye, Manchuria C 24
Shweimoto, Mongolia E 12
Sincheng, Kiangsi K 19
Sinhocheng, Kansu G 15
Sianfu, Shensi, 500,000 H 16
Siang, Kwangsi L 16
Sianglo, Fukien K 20
Siangsiang, Hunan J 17
Siangtan, Hunan, 25,000 J 18
Siangyangfu, Hupeh, 50,000 I 17
Siangyin, Hunan J 18
Siaokan, Hupeh I 18
Siaotsingrh, Chihli N 5
Siaoyi, Shansi G 17
Sichau, Shansi G 17
Sichwanting, Honan H 17
Sienyufu, Fukien K 20
Sienku, Cheklang J 21
Siho, Kansu H 15
Sihwa, Honan H 18
Sikucheng, Kansu H 14
Sillao, Mongolia C 22
Silin, Kwangsi L 15
Silung, Kwangsi L 15
Sinanchu, Manchuria B 23
Sinanhsien, Honan H 17
Sinchan, Mongolia C 22
Sinchanghsien, Chekiang J 21
Sinchau, Shansi F 18
Sincheng, Kansu G 13
Sindong, Tibet J 10
Sinfenghsien, Kiangsi K 18
Singhsien, Shansi F 17
Singolo, Szechwan I 13
Singpuhsien, Kiangsu I 21
Singtuhsien, Szechwan I 14
Singyi, Kweichau K 15
Singyifu, Kweichau K 15
Sinhwa, Hunan J 17
Sinlngfu, Kansu G 13
Sinking, Manchuria E 22
Sinminfu, Manchuria, 20,000 E 22
Sinning, Hunan K 17
Sinning, Kwangsi L 16
Sin Siang, Honan G 18
Sinsing, Kwangtung L 17
Sinsing, Yunnan L 14
Sintientse, Szechwan I 15
Sintsai, Honan H 18
Sinyangchau, Honan I 18
Sinyeh, Honan H 17
Siokhe, Fukien L 19
Siping, Honan H 18
Sisiang, Shensi H 16
Siungrao, Manchuria E 21
Siuwuhsien, Honan G 18
Siuyen, Manchuria E 22
Sochow, Shansi F 17
Sokkhoton, Tibet H 10
Soping, Shansi E 17
Sorgak, Sinkiang G 6
Suanwei, Yunnan K 14
Suburga, Mongolia D 21
Suchau, Anhwei H 19
Suchau, Kansu F 12
Suchau, Kiangsu I 21
Suchaufu, Kiangsu, 500,000 H 19
Suenhwafu, Chihli E 19
Suian, Cheklang J 20
Suichau, Honan H 19
Suichau, Hupeh I 18
Suifenho, Manchuria, 1,260 D 25
Suifu, Szechwan J 14
Suiki, Kwangtung M 17
Suining, Szechwan I 15
Suiping, Honan H 18
Suite, Shensi F 17
Suitingfu, Szechwan I 16
Suiyuanwan, Shansi D 16
Suji, Mongolia D 16
Sukau, Shansi F 18
Sulutu, Sinkiang F 10
Sumoinbulak, Mongolia B 18
Sunchau, Kwangsi L 16
Sungki, Fukien J 20
Sungkiangfu, Kiangsu I 21
Sungmin, Yunnan K 14
Sungpan, Szechwan H 14
Sungtao, Kweichau J 16
Sungyang, Cheklang J 20
Sunhwa, Kansu G 13
Suntien, Yunnan K 14
Sunyang, Shensi H 16
Sunyi, Kwangtung M 17
Suok, Mongolia B 8
Supu, Hunan J 17
Surman, Tibet H 11
Sutsien, Kiangsu H 20
Suyung, Szechwan J 15
Swatow, Kwangtung, 70,000 L 19
Szechau, Anhwei H 20
Szechau, Kweichau K 16
Szecheng, Kwangsi L 15
Szemao, Yunnan, 15,000 L 13
Szenan, Kweichau J 16
Szengenfu, Kwangsi L 16
Szhwei, Kwangtung L 18

Tabunkhuduk, Mongolia D 19
Tachu, Szechwan I 15
Tachwangho, Manchuria F 22
Tagan, Szechwan H 14
Taianfu, Shantung, 60,000 G 19
Taichau, Kiangsu I 20
Taichau, Shansi F 18
Taichaufu, Cheklang J 21
Taiernchwang, Shantung H 20
Taiho, Anhwei H 19
Taiho, Kiangsi K 18
Taihu, Anhwei I 19
Taikang, Honan H 19
Taikuhsien, Shansi G 18
Taikung, Kweichau K 16
Taining, Fukien K 19
Taiping, Anhwei I 20
Taiping, Cheklang J 21
Taipingfu, Kwangsi M 15
Taipung, Kwangtung L 19
Taitsang, Kiangsu I 21
Taiyuanfu, Shansi, 60,000 F 17
Taiyuanhsien, Shansi F 17
Takhing, Kwangtung L 17
Taku, Chihli F 20
Taku, Kweichau K 15
Takushan, Manchuria F 22
Takwan, Yunnan J 14
Talang, Yunnan L 13
Tallenwan, Kwangtung Pen F 21
Talifu, Yunnan, 23,000 K 13
Taltikkuduk, Sinkiang E 10
Taluntun, Chihli E 19
Tamingfu, Chihli G 19
Tanchau, Kwangtung N 16
Tang, Kwangsi L 17
Tanghsien, Honan H 18
Tangshan, Chihli F 20
Tangshu, Tibet J 12
Tangsi, Cheklang I 21
Tangyang, Hupeh I 17
Taning, Shansi G 17
Taninghsien, Szechwan I 16
Taukiang, Kweichau K 16
Taochau, Honan F 17
Taochau (new), Kansu H 14
Taochau (old), Kansu H 14
Taokau, Honan G 18
Taolu, Manchuria D 23
Taonanfu, Manchuria, 50,000 C 23
Taopa, Szechwan J 18
Taoyuan, Hunan J 17
Tapingorr, Chihli D 21
Tapuhsien, Kwangtung L 19
Tarataraling, Tibet G 10
Tarchendo (Tatsienlu), Szechwan I 13
Tarkhachau, Mongolia C 22
Tartar Tity, Peking, Chihli N 5
Tashbulak, Sinkiang F 3
Taski Gomba, Tibet H 10
Taskiliau, Manchuria E 21
Taskurghan, Sinkiang F 3
Tatingfu, Kwiehau K 15
Tatran, Sinkiang F 7
Tatsienlu (Tarchendo), Szechwan I 13
Tatsingrh, Chihli N 4
Tatsuan, Kansu E 11
Tatsuku, Chihli E 20
Tatung, Anhwei I 20
Tatung, Kansu G 13
Tatung, Sinkiang D 8
Tatungfu, Shansi E 18
Tatungkau, Manchuria, 3,350 F 22
Tawakal, Sinkiang F 5
Tawang, Tibet J 9
Tayeh, Hupeh I 19
Techang, Szechwan J 13
Techau, Shantung G 19
Tehyang, Szechwan I 14
Teianfu, Hupeh I 18
Tekketepe, Sinkiang G 8
Tellbuluk, Mongolia B 9
Telmuurte, Mongolia H 17
Tengchau, Honan J 12
Tengchau, Shantung F 21
Tengchwau, Yunnan K 13
Tenghsien, Shantung G 19
Teng Yueh (Momein), Yunnan, 10,000 L 12
Thok Jalung, Tibet, 5,000 I 5
Tiashui, Kansu E 11
Tieling, Manchuria, 28,492 E 22
Tienchen, Shansi E 18
Tienchuan, Szechwan I 14
Tienmen, Hupeh I 18
Tienpai, Kwangtung M 17
Tientai, Cheklang J 21
Tientsin, Chihli, 800,000 F 19
Tientsun, Chihli N 4
Tienwan, Szechwan J 13
Tihwafu (Urumtsi), Sinkiang, 30,000 D 8
Tikkenlik, Sinkiang E 8
Tingan, Kwangtung N 17
Tingchau, Chihli F 18
Tingchaufu, Fukien K 19
Tingfan, Kweichau K 15
Tinghiu, Cheklang I 21
Tingnan, Kiangsi L 18
Tingyuan, Kwangtung L 18
Tingyuanting, Shensi I 16
Tingyuen, Anhwei H 19
Titaochau, Kansu G 14
Tograkbulak, Sinkiang E 10
Toirym, Mongolia C 15
Tokai, Sinkiang E 5
Tokito, Shansi E 17
Toksun, Sinkiang D 8
Tolu, Mongolia C 6
Tombs (Hsiling), Chihli F 18
Tongkou, Mongolia F 15
Toplok, Sinkiang E 5
Totling, Tibet I 4
Toutaokou, Manchuria D 23
Tradom, Tibet J 6
Trephung, Tibet J 9
Tsaganchulutai, Mongolia E 17
Tsagan Khamar, Mongolia D 15
Tsakuling, Szechwan I 13
Tsala, Mongolia D 15
Tsangchau, Chihli F 19
Tsaochaufu, Shantung G 19
Tsaohsien, Shantung H 19
Tsaoyan, Hupeh I 18
Tsaoyuen, Chihli M 4
Tsapchir, Mongolia C 14
Tsarl, Tibet J 10
Taschaufu, Shansi G 18
Tsetsen Khana, Mongolia C 17
Tsimo, Kiaochau Bay G 21
Tsinan, Kansu H 15
Tsinan, Shantung, 250,000 G 19
Tsinchau, Chihli F 19
Tsinchau, Kansu H 15
Tsingchau, Hunan K 16
Tsingchaufu, Shantung G 20
Tsinghai, Chihli F 19
Tsingho, Chihli M 5
Tsinghwa, Honan G 18
Tsingkang, Hunan J 18
Tsinkiang, Kweichau K 16
Tsingkiangpu, Kiangsu H 20
Tsingkihsien, Szechwan J 14
Tsinglo, Shansi F 17
Tsinglungkiao, Chihli M 4
Tsingninghau, Kansu G 15
Tsingshuiho, Shansi E 17
Tsingtao, Kiaochau Bay, 30,000 G 21
Tsingteh, Anhwei I 20
Tsingtien, Cheklang J 21
Tsingyanghsien, Anhwei I 20
Tsingyuan, Kansu G 14
Tsining, Shantung G 19
Tsinning, Yunnan L 14
Tsinpeng, Mongolia D 19
Tsinsheun, Sinkiang D 10
Tsinyung, Cheklang J 20
Tsitsihar, Manchuria, 30,000 C 22
Tso, Kwangsi L 15
Tsowping, Shantung G 20
Tsoyun, Shansi F 18
Tsuhsyung, Yunnan L 13
Tsun, Manchuria C 23
Tsungan, Fukien J 20
Tsunhwachau, Chihli E 20
Tsunyi, Kwelchau J 15
Tswan, Shensi F 16
Tuchanghsien, Kiangsi J 19
Tufu, Yunnan L 15
Tuguzlgemgol, Mongolia D 14
Tuja, Sinkiang E 9
Tuk, Mongolia B 18
Tukhapu, Kiangsi J 19
Tuklang, Kweichau K 16
Tulta, Mongolia B 8
Tulung, Yunnan J 12
Tumshuk, Sinkiang E 4
Tunchiaan, Manchuria C 23
Tungan, Fukien L 20
Tungchung, Shantung G 19
Tungchau, Chihli F 19
Tungchau, Kiangsu I 21
Tungchaufu, Shensi H 16
Tungchaufu, Shensi J 18
Tungcheng, Hupeh J 18
Tungchenghsien, Anhwei I 19
Tungchwan, Szechwan I 15
Tungchwan, Yunnan K 14
Tunghlanghsien, Chekiang J 21
Tunghing, Kwangtung M 16
Tunghsiang, Szechwan I 16
Tunghwa, Manchuria E 23
Tunghwang (Sachou), Kansu E 10
Tungkiang, Szechwan I 15
Tungkingcheng, Manchuria D 21
Tungkwan, Kwangtung L 18
Tungkwan, Shensi G 16
Tungkwan, Shensi H 17
Tungkwan, Shensi E 22
Tungtian, Kwangsi L 15
Tunghiang, Szechwan J 15
Tunglu, Cheklang J 20
Tungpe, Honan H 18
Tungping, Shantung G 19
Tungshan, Fukien L 20
Tungsiang, Kiangsi J 19
Tungtai, Kiangsu H 21
Tungtao, Hunan K 16
Tungwei, Kansu G 15
Tungyen, Kweichau J 16
Turfan, Sinkiang, 5,000 K 16
Tushan, Kweichau K 15
Tushetu Guna, Mongolia D 15
Tushetu Khana, Mongolia C 14
Tushikan, Chihli E 19
Tutaku, Sinkiang D 10
Tuyun, Kweichau K 15
Tysskin, Mongolia C 11
Tytam, Hong Kong N 8
Tzechau, Chihli G 18
Tzechau, Szechwan J 14
Tzell, Hunan J 17
Tzeliutsing, Szechwan J 14

Ubo, Kansu F 13
Ubur Ulakchin, Mongolia B 11
Ubusunesaka, Tibet F 10
Uchmusduk, Sinkiang E 4
Uch Turfan, Sinkiang E 4
Ude, Mongolia D 17
Ugo, Mongolia C 17
Uital, Sinkiang E 4
Uizyn, Mongolia C 16
Ulanbushby, Mongolia B 14
Ulandaba, Mongolia B 8
Ulangusar, Tibet F 10
Ulanhalshin, Tibet G 10
Ulankom, Mongolia A 9
Ulantologai, Tibet F 9
Ulegei, Mongolia B 8
Ulassutai, Mongolia B 11
Ulustubulak, Mongolia C 7
Undyrdobo, Mongolia C 15
Ungking, Kwangtung L 19
Uniket, Mongolia D 19
Unkurluk, Sinkiang F 3
Unur, Manchuria B 21
Urga, Mongolia, 30,000 B 15
Urju, Mongolia A 9
Urumtsi (Tihwafu), Sinkiang, 30,000 D 8
Usunbulak, Sinkiang E 8
Usunbulak, Sinkiang E 9

Vanlikhoton, Manchuria C 25
Vashshari, Sinkiang F 7
Victoria, Hong Kong (Br.), 140,000 M 18

Waichau, Kwangtung L 18
Wan, Kwangtung N 17
Wananhsien, Kiangsi K 19
Wanchih, Anhwei I 20
Wang, Mongolia F 16
Wangjefu, Mongolia F 15
Wanhsien, Szechwan I 16
Wanshushan, Chihli M 4
Warji, Tibet H 12
Watlam, Kwangsi L 17
Weichang (Imperial Hunting Grounds), Chihli E 20
Weihaiwei, Weihaiwei (Br.), 2,000 F 21
Weihsi, Yunnan K 12
Weihsien, Chihli G 19
Weihsien, Shantung G 20
Weihsien, Shantung G 18
Weihwei, Honan I 14
Weiklu, Szechwan K 14
Weining, Kweichau K 14
Weipeng, Sinkiang E 11
Weiyuan, Yunnan L 13
Weiyuan, Kansu G 14
Wenchau, Cheklang, 100,000 J 21
Wenhsien, Kansu H 14
Wenteng, Shantung G 21
Wuan, Chihli G 18
Wuchang, Hupeh, 800,000 I 18
Wuchau, Kwangsi, 40,000 L 17
Wucheng, Kiangsi J 19
Wuchwan, Kwangtung M 17
Wuchwan, Kweichau J 16
Wuhu, Anhwei, 90,000 I 20
Wukangchau, Hunan K 17
Wukung, Shensi H 16
Wulir, Chihli E 18
Wulitien, Chihli O 4
Wulitun, Manchuria E 22
Wuning, Kiangsi J 18
Wuping, Fukien K 19
Wushan, Szechwan I 16
Wushi, Szechwan J 13
Wushin, Mongolia F 16
Wusih, Kiangsu I 21
Wusueh, Hupeh J 19
Wusung, Kiangsu I 21
Wutai, Shansi F 18
Wuting, Shantung F 20
Wutingchau, Yunnan K 14
Wuweichau, Anhwei I 20
Wuynan, Kwangsi L 16

Yachaufu, Szechwan I 14
Yalchau, Kwangtung N 16
Yakinhapchiga, Tibet H 9
Yaman, Sinkiang E 7
Yamchau, Kwangtung M 16
Yamenku, Chihli N 4
Yangchau, Kiangsu I 20
Yangcheng, Shansi G 17
Yangfang, Chihli N 6
Yanghsien, Shensi H 16
Yangi Hissar, Sinkiang F 3
Yangi Kul, Sinkiang E 7
Yangishahr, Sinkiang E 5
Yangishahr, Sinkiang F 3
Yangkang, Kwangsi L 16
Yangkau, Fukien J 20
Yangli, Kwangsi L 15
Yangshan, Kwangtung L 18
Yangshohsien, Kwangsi L 17
Yanping, Kwangtung M 17
Yantutun, Manchuria C 22
Yaochau, Shensi H 16
Yaochau, Yunnan K 13
Yarkand, Sinkiang, 100,000 F 3
Yashilk, Sinkiang E 5
Yasi, Tibet J 9
Yenanfu, Shensi G 16
Yenchang, Shensi G 17
Yenchaufu, Shantung, 60,000 G 19
Yencheng, Honan H 18
Yencheng, Kiangsu H 21
Yenkingchau, Chihli E 19
Yenpingfu, Fukien, 200,000 K 20
Yenshan, Chihli F 19
Yentsin, Szechwan I 16
Yenyuan, Szechwan K 13
Yeungkung, Kwangtung M 17
Yichau, Chihli F 19
Yichwan, Shensi G 16
Yiheng, Shansi G 17
Yihsien, Shantung H 20
Yike Tsohangol Aul, Tibet G 10
Yinfa, Kwangtung L 18
Yingchau, Shansi F 18
Yingchaufu, Anhwei H 19
Yingkou (Port Newchwang), Manchuria, 60,000 E 21
Yingpansh, Kansu G 14
Yingshan, Anhwei I 19
Yingshan, Szechwan I 15
Yingtak, Kwangtang L 18
Yining, Kiangsi J 18
Yipang, Yunnan M 13
Yiyang, Honan H 17
Yiyang, Hunan J 17
Yochau, Hunan, 21,000 J 18
Yuanchau, Hunan K 16
Yuanchau, Kiangsi J 18
Yuankiang, Yunnan L 13
Yuchau, Chihli F 18
Yuchau, Honan H 18
Yuehsi, Szechwan J 14
Yuenku, Shansi H 17
Yuenmintuen, Chihli M 5
Yuhchau, Honan H 18
Yuhsien, Hunan K 18
Yuhwanting, Chekiang J 21
Yukan, Kiangsi J 19
Yukihutur, Chihli O 5
Yulgunbulak, Sinkiang E 9
Yulinfu, Shensi F 16
Yulingfu, Shansi F 18
Yulong, Szechwan I 12
Yumenhsien, Kansu E 11
Yun, Yunnan L 13
Yungan, Kwangsi L 17
Yungchang, Kansu F 13
Yungchangfu, Yunnan K 12
Yungchaufu, Hunan K 17
Yungcheng, Honan H 19
Yungcheng, Shantung G 22
Yungchenghsien, Shantung G 19
Yungchun, Fukien K 20
Yungfenghsien, Kiangsi K 19
Yungho, Shansi G 17
Yunghsien, Kwangsi L 17
Yungkang, Cheklang J 20
Yungkaohsien, Shansi E 18
Yungling, Manchuria E 22
Yungming, Hunan K 17
Yunguing, Honan H 17
Yungning, Kwangsi K 16
Yungning, Kweichau K 15
Yungningchau, Shansi G 17
Yungningfu, Yunnan J 13
Yungpehfu, Yunnan K 13
Yungpingfu, Chihli F 20
Yungshan, Yunnan J 14
Yungshunfu, Hunan J 16
Yungsin, Kiangsi K 18
Yungsui, Hunan J 17
Yungting, Hunan J 17
Yunhwo, Cheklang J 20
Yunlien, Szechwan J 14
Yunnanfu, Yunnan, 150,000 L 14
Yunsiao, Fukien L 19
Yuntung, Yunnan K 12
Yunyang, Hupeh H 17
Yushan, Kiangsi J 20
Yutshuanshan, Chihli M 4
Yutu, Kiangsi K 19
Yutze, Shansi F 18
Yuwuchen, Shansi G 18
Yuyangchau, Szechwan J 16
Ywanping, Kweichau K 16

Zagan, Manchuria B 20
Zaganbulun, Mongolia B 10
Zaganluk, Mongolia C 11
Zagantologoi, Mongolia D 13
Zagantunke, Mongolia C 9
Zobukhangai, Mongolia B 14
Zyzergana, Mongolia A 10

CHOSEN (Korea) (Japanese)

Area, 86,000 square miles.
Population, 16,211,296.

PLACE	POP.	KEY
Andong		G 24
Anju		F 23
Changjin		E 23
Changsen		E 23
Chenju		H 23
Chemulpo, 30,000		G 23
Fusan, 20,000		G 24
Gensan (Wonsan), 18,000		F 23
Hailu, 60,000		F 23
Haipang		H 23
Haiyong		E 24
Hamheung		F 23
Hoiyang		F 24
Hongju		G 23
Hyangju		F 23
Idzuhara		H 24
Kalseng		F 23
Kangge		E 23
Kanghwa		F 23
Kangseng		F 24
Kapsan		E 24
Kilju		E 24
Kionghoung		E 25
Kongju		G 23
Kunsan		G 23
Kwangju, 25,000		H 23
Kyengju		G 24
Kyengseng		E 24
Masampo, 17,000		G 24
Mokpo, 10,000		H 23
Muju		G 24
Musang		E 24
Neungju		H 23
Onsong		D 24
Phungcheng		F 22
Phyengyang (Pingyang), 173,273		F 23
Phyengsan		F 23
Pingyang (Phyengyang), 173,273		F 23
Pukchung		E 24
Sakju		F 23
Samchek		G 24
Sasuna		H 24
Seoul, 302,686		G 23
Shikami		H 24
Songchin		E 24
Taijeng		H 23
Taiku		G 24
Tamyang		G 23
Talau		G 23
Tsongsiong		D 24
Wensan (Gensan), 18,000		F 23
Wiju, 35,000		F 22
Yangju		F 23
Yangyang		F 24
Yengchen		F 22
Yenghai		G 24
Yengheung		F 23

FORMOSA (Taiwan) (Japanese)

Area, 13,839 square miles.
Population, 3,612,184.

PLACE	POP.	KEY
Ako		L 21
Anping		L 21
Giran		L 21
Hosan		L 21
Kagi		L 21
Karenko		L 21
Kelung (Kilung), 1,200		K 21
Kilung (Kelung), 1,200		K 21
Kisanto		K 21
Koshun		M 21
Pinan		L 21
Rokko		L 21
Sao		L 21
Shinchiku		L 21
Shoka		L 21
Taichu (Taiwan)		L 21
Taihoku		K 21
Taiko		L 21
Tainan, 53,794		L 21
Taiwan (Taichu)		L 21
Takow, 7,000		L 21
Tamsui, 10,000		K 21

INDEX OF EAST INDIES

EAST INDIES

PLACE	POP.	INDEX
Abaie		D 5
Achin, 35,100		D 1
Adoewajan		F 6
Allass		G 5
Amahay		F 7
Amboina, 9,000		F 7
Amoenta		F 5
Amoerang		E 6
Ampanan		G 5
Analaboo		E 1
Andoesoe		D 8
Anjer		G 3
Arigas		E 1
Asahan		E 1
Ava		G 3
Ayer Aji		F 2
Ayer Bangis		F 1
Babore		E 6
Bacungah		E 1
Badoo		E 1
Balconka		F 6
Baljoa		F 6
Balante		E 6
Balincan		E 4
Balleh		E 4
Banchar		G 4
Bangka		E 2
Banjermasin, 44,822		F 4
Banjuwangis		G 4
Bankalaan		G 4
Bantal		F 2
Bantam		G 3
Banyu-Wangi		G 4
Baroe		F 4
Baru		E 2
Barus		E 1
BATAVIA, 138,551		G 3
Batoe Rea		F 7
Batoetoorlu		F 8
Batu Barre		E 1
Batu Gading		E 4
Bayabang		G 3
Beio		E 2
Bender		F 2
Benkulen, 12,500		F 2
Benkunai		G 2
Berapi		F 4
Besuki, 2,000		G 4
Beteng		G 2
Bila		E 1
Bima, 5,000		G 5
Bintula		E 4
Blitang		E 4
Blitar		G 4
Blara		G 4
Bobos		E 4
Boele		G 6
Boeloengan		E 6
Boentok		F 4
Bonthain		G 6
Bony		F 6
Bool		E 6
Booton		G 6
Borni		G 12
Boro Bodo		G 4
Bosbos		E 7
Brambanam		G 4
Bresot		G 4
Brult		E 4
Brunei, 10,000		E 4
Buitenzorg, 33,401		G 3
Buleleng		G 5
Bulungan, 5,000		D 1
Buran		F 3
Burukan		F 6
Buto		
Caba		E 7
Calansoesoe		F 6
Carang Assam		G 5
Cheribon, 12,000		G 4
Cheringin		G 3
Chianjur		G 3
Chidamer		G 3
Chilatjap		G 3
Chinunuk		G 2
Claudetown		E 4
Cocaber		G 8
Comba		G 6
Congi		F 5
Conodo		G 5
Coppop		F 8
Crawang		G 3
Croee		G 2
Daya		D 1
Dedeh		E 6
Deli		E 1
Delli, 3,000		G 7
Demak		G 4
Dlambi		F 2
Dill		E 1
Dongala		F 5
Edi		E 1
Egan		E 4
Elbpura		D 5
Ely		G 8
Erbe		F 8
Finschhafen		G 11
Fort		F 7
Fort Alfred		D 5
Fort Ann		F 2
Fort Defence		F 7
Fort de Kock		F 2
Fort Lodowick		G 4
Fort Marlboro		F 2
Fort Nugont		F 3
Fort Victoria		F 7
Gama		E 7
Gaya		D 5
Gilolo		E 7
Gompah		D 5
Gontinga		E 6
Gorontalo, 3,000		F 6
Gresik		G 4
Guttoh		F 2
Hatzfeldthafen		F 10
Indramayu		G 3
Indrapoor		F 2
Ipu		F 2
Jable		G 8
Jambi		F 2
Jami		E 4
Japara		G 4
Japitu		G 4
Jawana		G 4
Jelalong		G 3
Jobe		F 7
Jokjokarta, 79,567		G 4
Kadulangu		G 3
Kahajah		F 4
Kalanga		G 5
Kampong		F 2
Kandal		G 4
Kanadwangan		F 4
Kanawit		E 4
Karan-Agong		F 2
Karang		G 3
Karangan		F 1
Karli		D 1
Kauer		F 2
Kawan		F 2
Kediri		G 4
Kema		E 7
Kia		E 7
Kimado		F 6
Koba		F 3
Kobong		E 4
Kochoe		F 3
Koemai		F 4
Koking		E 1
Kokopo		F 12
Kota Baroe		F 5
Kotaringin		F 4
Kuching, (or Sarawak) 18,000		E 4
Kudat		D 5
Kudus		G 4
Kupang, 7,000		G 7
Kwangdang		E 6
Lahat		F 2
Lahoo		F 7
Lalemoe		F 7
Laloda		E 7
Lampaga		F 4
Lampang		F 6
Landak		E 3
Larantuk		G 6
Larat		G 8
Lasem		G 4
Lasalo		F 6
Lalwol		F 6
Laye		F 2
Ledang		E 1
Lellah		F 7
Lemba		F 5
Lingen		F 2
Loboo		G 5
Long Wal		E 5
Looboe		F 6
Lorok		G 4
Lumpur		F 2
Lundu		E 3
Lyway		G 7
Mabudauan		G 10
Madang		G 10
Madjun, 18,000		G 4
Maclipe		F 7
Makassar, 26,145		G 5
Malang		G 4
Mamoejoe		F 5
Mampawa		E 3
Manado, 4,000		E 6
Mandakeke		F 5
Mangatip		F 4
Mangin		E 1
Manna		F 2
Maros		E 5
Martapoera		F 4
Materin		G 4
Mattang		F 3
Medan, 12,100		E 1
Mela		E 7
Mellouw		F 4
Menado, 10,033		E 7
Merdu		D 1
Mero		F 6
Miuto		F 3
Moara Kaman		E 5
Mogo		F 6
Moko Moko		F 2
Montrado		E 3
Mukah		E 4
Mukki		E 1
Muntok, 3,000		F 2
Nagari		G 3
Nangrang		G 3
Natal		E 1
Negara		F 5
Niagono		G 8
Nias		E 1
Nonalla		F 7
Ock		F 7
Ossa		E 7
Padang, 47,607		F 2
Padang-guchi		F 2
Pahandoet		F 4
Pakan		E 2
Pallabahan		E 4
Palembang, 61,000		F 2
Palo		E 4
Palos		F 5
Pamakasan		G 4
Pamanukan		G 3
Pampang		G 4
Panalang		G 3
Panda		G 5
Pandassan		D 5
Panga		F 6
Pangasuani		F 6
Pangkoh		F 4
Pant		E 1
Panjang		G 6
Papar		D 5
Pare Pare		F 5
Pase		D 1
Pasir, 1,500		F 5
Patjitan		G 4
Patki		G 4
Patoe Manoa		F 6
Pawalonne		F 6
Payamnia		E 6
Pedir		D 1
Pegar Ruyong		F 2
Pelalawan		E 2
Pembuan		F 4
Pierro		F 7
Pino		F 2
Pinoeh		F 4
Pontianak, 20,984		F 3
Port Kalangan		G 3
Port Moresby, (or Granville)		G 11
Possa		F 6
Pranaraga		G 4
Priaman		F 1
Prlangah		F 2
Prig		G 3
Pring		F 1
Probolingo		G 6
Qualo Lamak		E 1
Qualo Lama-Mudah		E 1
Rana		E 2
Rejang		E 4
Rembang, 14,500		G 4
Rowo		G 4
Rupat		E 2
Saby		F 7
Sagu		E 2
Salabong		F 2
Salecat		E 1
Salema		F 7
Samalanga		D 1
Samarang, 96,660		G 4
Samarinda, 10,000		F 5
Samawe		D 1
Sambalioeng		E 5
Sambas, 12,096		E 3
Sambilioen		E 5
Sambaree		F 4
Samma		F 7
Sampit		F 4
Sandakan, 7,000		D 5
Sangkapoera		G 4
Sanway		F 7
Sarawak, (or Kuching) 12,000		E 4
Sarebas		E 4
Saropangkulah		G 3

JAPAN

PLACE POP. INDEX

Abo, 900 .....K 9
Aburatsu, 2,286....M 5
Abusaka .....K 7
Adawa, 2,062 .....M 9
Adkumi .....H 13
Agawa, 2,480 .....L 5
Agematsu, 1,488 ..K 11
Ageo .....K 13
Agincourt (Island).M 15
Agiro .....L 3
Agu .....L 6
Aida .....J 11
Aigase .....L 10
Aika .....M 3
Aikawa, 11,431....H 12
Aino .....L 9
Aisari .....G 15
Aizu, 1,532 .....N 3
Ajigasawa, 4,850....F 14
Ajira .....H 13
Ajika, 1,585 .....K 13
Ajiro, 2,214 .....M 5
Akabana .....K 13
Akadama .....H 12
Akadzu .....I 13
Akadzuka, 1,557....I 13
Akagami .....I 10
Akaiwa .....J 12
Akama, 1,239 .....M 4
Akamagaseki, 35,384 M 4
Akamidzu .....N 5
Akana, 648 .....L 7
Akaogi .....P 4
Akaoka, 3,781 ....M 7
Akasaka, 1,545 ...G 15
Akasaka, 1,758 ....K 10
Akasaki .....K 7
Akasawa .....L 13
Akashi, 22,480 ....L 8
Akayu, 1,670 ....H 14
Akegawa .....K 11
Aki, 4,672 .....M 7
Akidzuki .....M 4
Akigawa .....M 8
Akime .....O 4
Akishi .....I 7
Akitka, 36,600.....G 14
Akiyoshi, 173
Akizuki, 3,813.....M 4
Ako .....L 8
Akuishi (Island)..M 10
Akumi (Island)....P 9
Akune, 3,130 .....O 4
Aloid (Island).....A 12
Amagasaki, 12,870..L 9
Amagi, 5,429.....M 4
Amakawa .....N 5
Amamio (Island)...O 10
Amatsu, 4,670 ....K 13
Amiki .....J 14
Anabuki, 1,669 ....L 8
Anegasaki, 2,936...K 13
Annaka, 4,394 .....J 12
Anping .....P 12
Aohara, 513 .....L 5
Aomori, 47,077 ....F 11
Aoya, 2,789 .....K 8
Arahama, 3,029 ....J 12
Arahama, 2,692 ....J 11
Arai, 2,684 .....J 12
Arai, 3,699.....L 11
Arakawa .....J 14
Aramachi, 1,241 ....J 11
Arani .....L 12
Araya, 494 .....L 7
Arc .....L 3
Ariko .....P 13
Arima .....M 10
Arita, 5,990 .....M 3
Asahawa, 1,123 ....M 8
Asahigawa .....H 5
Asaina .....L 13
Asakai .....J 12
Asanami .....M 5
Ashi, 1,112
Askikaga, 13,854....J 13
Ashino, 1,601 .....I 4
Ashio, 6,560.....J 13
Ashiro .....K 13
Ashiya, 5,520 .....M 1
Aso, 2,154 .....K 14
Aso, 1,252 .....M 5
Asor .....D 4
Asuke, 1,651 .....K 10
Ataka .....J 10
Atami, 2,610 .....L 12
Atoichi, 315 .....L 6
Atokia .....I 7
Atsukeshi, 572 ....D 7
Atsuta, 24,941 ....K 10
Avos Rock (Island) B 10
Awa .....K 13
Awaga, 886
Ayabe, 2,367 .....K 9
Ayas .....G 15

B

Ban-ka (Mengha)...N 14
Beppu, 2,257 .....L 8
Beppu, 6,460 .....M 5
Besho .....K 7
Black Brothers (Island)
E 8
Boi .....O 5
Bomashiri (Island)..G 3
Boteltobago (Island)
Q 14

C

Chang-hua .....O 13
Chiba, 26,490 ....K 14
Chichiva, 6,904....N 4
Chikubu .....F 14
Chiraiotsu .....G 4
Chirinkotan (Island)
B 11
Chiryu, 3,187 .....L 10
Chisako .....J 2
Chiura .....I 10
Chiruf .....C 7
Chiurui .....H 7
Chiuzenji .....J 13
Chizu, 1,599 .....K 8
Choreshiri (Island).H 4
Choshi, 25,298 ....K 13
Choshu .....P 13
Chotu .....L 5
Crag (Island).....N 15

D

Dabyo .....O 13
Daigahara .....K 12
Daigate .....K 11
Daijigo .....G 13
Dairo, 1,041 .....K 5
Daishoji, 9,026.....J 10
Dannu .....P 14
Dekuchi, 1,197 ....M 5
Dempoji .....F 15
Dodo .....K 12
Dojo-Yawara, 1,084
L 8
Dot .....K 8
Dsushi .....K 13

E

Ebi, 925 .....L 11
Ebi, 696 .....K 7
Ebisumachi, 1,497..I 12
Echikawa, 1,388....K 10
Ejiri, 5,500 .....L 12
Ekarma (Island)...C 10
Eno .....K 13
Erabu (Island).....Q 8
Eramachi .....J 2
Esaki, 1,659 .....L 5
Esanhitara .....I 6
Esashi, 13,000 ....J 2
Etajima, 9,562 ....L 6
Etorofu (Iturup)
(Island) .....C 9-10
Eutatsuya .....J 10

F

Faruhira .....I 3
Fashiro .....J 12
Firwara .....P 5
Fisher (Island) ....O 11
Fubasami .....J 13
Fuchi .....K 11
Fuchiu .....L 3
Fuji .....L 7
Fujieda, 7,139 .....L 12
Fujioka, 5,098 .....F 13
Fujisaki, 3,021.....F 11
Fujisawa .....K 13
Fujishima, 1,243...H 13
Fujishiro, 595 .....K 13
Fujita, 1,331 .....I 13
Fujka .....M 3
Fukae, 1,749 .....F 13
Fukaura, 2,377 .....F 13
Fukay .....M 4
Fukaya, 5,256.....J 13
Fukia .....L 9
Fuklage .....J 14
Fukiago .....J 13
Fukuchiyama, 5,370.K 9
Fukuda, 2,006 .....L 5
Fukugawa, 5,439....L 6
Fukui, 56,218 .....J 10
Fukumitsu, 4,477...J 11
Fukumitsu, 3,192...K 6
Fukuoka, 97,303....F 15
Fukuoka, 2,461 ....M 4
Fukura, 5,571 .....K 3
Fukura, 1,827 .....I 10
Fukurol .....G 13
Fukuroi, 848 .....L 11
Fukushima, 33,981..I 14
Fukushima, 2,357 ...E 2
Fukushima, 3,243...K 12
Fukushima, 2,404...M 4
Fukushima, 2,724...M 3
Fukushima, 9,721...H 14
Fuku-ura, 974 .....I 10
Fuku-ura, 1,772....H 13
Fukuyama, 11,355..E 2
Fukuyama, 14,598..L 7
Fukuyama, 2,732
Funabara .....J 11
Funabashi, 10,639..K 13
Funai .....M 5
Funaki, 2,689 .....L 5
Funami, 1,789 .....J 11
Funato, 1,621 .....I 13
Funato, 10,166 ....M 7
Furebetsu .....G 4
Furebetsu .....G 5
Furenai .....I 6
Furuhira, 3,624.....C 3
Furuichi, 2,017.....J 10
Furu .....I 3
Furuje .....N 5
Furukawa, 5,050....J 10
Furumachi, 944 ....K 8
Fushiki, 21,000
Fushikura .....J 11
Fushimi, 20,574.....L 9
Fusija (Island).....N 10
Futae, 4,116 .....N 4
Futami .....L 4
Futani .....L 5
Futatsumori .....F 15
Futaya .....N 4
Futo .....O 5

G

Gamagori .....L 11
Gamoda .....O 4
Gatkino .....E 5
Gehon .....J 10
Gifu, 51,647.....K 10
Gioji .....M 5
Goho, 4,272 .....L 9
Gochaku, 763 .....L 8
Gochi .....C 13
Goda, 2,534 .....K 6
Goi, 3,304 .....K 13
Gojo, 4,576 .....L 10
Gokihiru .....I 4
Gomen, 879 .....M 7
Go-no-he, 4,846 ....D 15
Goshokawara, 3,290..E 14
Gotemba, 1,115.....K 12
Goyu, 1,527 .....L 11
Gyoji, 2,129 .....M 4

H

Habu .....L 8
Hachikido .....L 10
Hachiman, 6,610...K 9
Hachiman, 5,047 ...K 10
Hachimori, 3,127...F 14
Hachinohe, 10,632..F 15
Hachioji, 17,359...K 13
Hachizaki, 898 .....I 11
Hachome .....I 11
Hagi, 21,048 .....L 5
Hagiwara, 1,111 ...K 10
Hagiwara, 2,573....K 11
Haiki, 3,046 .....M 4
Hakata, 22,054.....M 4
Hakodate, 99,795...J 3
Hakohara .....K 12
Hakone, 650 .....K 13
Hakosaki, 3,706 ...M 4
Hakumai .....I 10
Hamada, 2,930.....G 11
Hamada .....L 6
Hamaichi .....O 4
Hamamashike .....H 4
Hamamatsu, 43,012..L 11
Hamamura .....L 6
Hamanatsu .....J 10
Hamanaka, 283 ...H 13
Hamano, 1,312 ...K 13
Hamanoichi, 1,049..O 4
Hamasaka, 3,406...K 8
Hamasaki, 2,126....M 4
Hamotani .....K 8
Hanadsumi .....H 15
Hanamaki, 1,890 ...G 15
Hanatate, 2,117...G 14
Hanawa, 5,780 ....G 15
Hanawa, 1,127 ....J 12
Handa, 5,100 .....L 10
Handa .....M 7
Hane .....M 8
Hara, 1,675 .....K 12
Harada .....N 4
Haramachi .....I 15
Harimichi, 1,509....I 15
Harimitzu .....Q 8
Harp (Island) ....O 11
Hasai .....M 4
Hashimoto, 1,275...L 9
Hassaki .....I 12
Hasuda .....K 13
Hasu-no-ike, 1,830..M 4
Hasunuma, 4,126 ...K 14
Hata, 1,091 .....N 4
Hatakemura, 1,150..L 11
Hatano .....N 5
Hato-ga-ya, 2,123..K 13
Hatsukaichi, 2,655...L 6
Hattaruse .....I 4
Havase .....K 9
Havaki .....M 3
Hayashima, 3,713..L 7
Hbjo .....L 6
Heedokol .....H 6
Heda, 2,975 .....L 12
Hekkai .....I 7
Hengchun .....Q 13
Herufune .....J 5
Hibi, 1,126 .....L 7
Hidsuki .....G 15
Hidsuki .....G 15
Higashi-age-no-sho,
4,683 .....M 5
Higashi-Hodako, 2,267
K 11
Higashi-Iwase, 6,208 J 11
Higashishima .....K 14
Hiji .....M 5
Hikane .....F 15
Hikantomari .....J 2
Hikata, 2,813.....L 9
Hikawa, 1,095.....J 12
Hikita, 3,267 .....L 8
Hikita .....L 9
Hikita .....K 10
Hikone, 21,000.....K 10
Hikosan, 1,433.....M 5
Himeji, 40,316.....L 8
Himi, 10,700 .....J 11
Hinagu, 1,630 .....M 4
Hino, 2,353 .....K 13
Hiogo .....L 9
Hira .....J 5
Hira (Island) .....N 10
Hirabari, 971.....K 12
Hirado, 10,775.....M 3
Hirafuku, 1,074.....K 8
Hirai .....K 13
Hirai .....K 14
Hirono, 7,086 .....L 9
Hirosawa, 1,669....G 14
Hiratsuka .....K 13
Hiraya .....K 11
Hiromura, 13,377...M 5
Hirono .....I 14
Hirosaki, 38,586....F 14
Hirose, 2,937.....K 3
Hirose, 3,508.....K 7
Hirose, 5,888 .....E 14
Hiroshimo, 122,306..L 6
Hisa-no-hama, 1,267.I 14
Hisatami .....N 3
Hitokobe, 2,911....G 15
Hitoyoshi, 3,280....N 4
Hiwasa, 1,571 ....M 8
Hiyama, 1,764 ....F 14
Hoa-pinsu (Islands)..P 7
Hockiman .....K 10
Hodogaya .....K 13
Hogi, 704 .....K 8
Hogiwaa .....K 11
Hoido .....K 11
Hojo, 2,596.....L 7
Hojo, 2,368 .....L 8
Hojo .....J 13
Hojo, 2,237 .....L 13
Hongo, 770 .....K 10
Hongo 2,857 .....L 7
Hongo, 1,151.....K 13
Hongu, 1,330 .....M 9
Honji, 2,179.....L 6
Honjo, 1,349.....G 14
Honjo, 7,150 .....J 13
Honjo, 7,721.....K 12
Hokumonsho .....P 12
Honno, 2,111 .....K 14
Hori, 1,929 .....L 5
Horiki .....L 11
Horinouchi, 1,970...L 12
Horiye .....M 6
Horobetsu .....G 5
Horobetsu .....J 3
Horoidzumi .....J 5
Horoizumi, 797 ....E 5
Horomui .....I 4
Horomui .....H 7
Horonai .....G 5
Horonai .....I 4
Horonai .....D 2
Horonai .....J 3
Horonaifuto .....I 4
Horosaki .....F 14
Horotakkamushibetsu G 4
Horotaye .....I 7
Horotomari .....H 7
Hosojima, 3,454....N 5
Hotoro .....I 7
Hotte .....K 8
Hozan .....P 13
Huallen .....N 14

I

Ibaraki .....L 9
Ichiba .....K 8
Ichikawa, 4,683....K 13
Ichiki, 318 .....K 6
Ichiku, 1,187 .....O 4
Ichimura, 1,006 ...L 7
Ichinohe, 2,120 ....F 15
Ichinomiya, 2,030...J 10
Ichinomiya, 9,548...J 14
Ichinomiya, 4,541..K 10
Ichinoseki .....H 14
Ichioka, 8,937 ....K 13
Ida, 13,403 .....K 11
Ida, 1,847 .....M 4
Idzuchi .....K 8
Idzuhara, 7,562 ....N 3
Idzumi .....K 14
Idzushi, 5,253 .....K 9
Idzuto .....F 4
Ihiza .....M 4
Ihiya (Island).....P 10
Ihshimo, 799 .....K 11
Iiyama, 6,175 .....J 12
Ijima .....K 11
Ikaridzuki .....F 14
Ikawa .....K 12
Ikebuchi .....G 14
Ikeda, 1,049 .....L 6
Ikeda, 2,485 .....J 12
Ikum .....K 8
Ikura .....L 7
Imabetsu, 850 .....F 14
Imadomi .....K 13
Imadzu .....J 7
Imagami .....I 15
Imagawa .....H 13
Imahama .....J 10
Imaharu, 13,547 ...L 7
Imaichi, 1,181 .....J 13
Imai-ichi, 2,501....I 12
Ima-isurugi, 7,828..I 11
Ima-izumi, 2,412...G 15
Imajiku .....H 14
Imao, 2,439 .....K 10
Imari, 6,982 .....M 4
Imi, 1,264 .....M 5
Imoshima .....I 15
Imowara .....L 6
Ina .....L 3
Inaba, 1,700 .....K 10
Inakusa, 1,461 ....L 7
Inami .....M 9
Inarujama, 2,395 ..J 11
Inatori, 3,984 .....L 13
Inano .....K 10
Ino, 3,808 .....F 14
Ino .....K 6
Inoshiri .....M 6
Inoshiri Tano .....M 4
Inoura .....M 6
Intsuji, 1,826 .....M 4
Inui .....K 11
Inukai, 1,739 .....M 5
Inuyama .....K 11
Ioke .....I 14
Iriki, 1,243 .....O 4
Irino, 2,034 .....N 6
Iriomoto (Island)...Q 7
Isabaya, 4,865 .....N 3
Isawa, 2,033.....K 13
Isehara, 733 .....K 12
Iseshi, 402 .....L 10
Isezaki, 5,947 .....J 13
Ishibashi, 883 .....J 11
Ishibe, 2,876 .....L 10
Ishichi, 2,079 .....I 13
Ishigaki .....Q 7
Ishigaki (Island)...Q 7
Ishikari, 1,858 .....I 4
Ishikawa, 1,983 ....I 14
Ishiki, 3,165 .....L 11
Ishikoshi .....H 15
Ishimachi .....J 14
Ishinomaki, 15,159..H 15
Ishioka, 8,737 .....K 13
Ishisaki .....N 5
Ishujakushi, 1,192 ..L 10
Ishizuka, 914 .....J 13
Isobe .....J 12
Ite .....N 4
Itoechisembe .....C 7
Itoi .....G 14
Itoigawa, 5,330.....I 11
Itsukamachi .....I 12
Iwabuchi, 2,020 ....K 12
Iwachi .....L 12
Iwafune, 2,824 .....J 13
Iwai, 2,206 .....K 13
Iwaki, 10,209 .....L 6
Iwakura .....M 8
Iwamatsu, 1,255....M 6
Iwamizowa, 1,600...I 4
Iwamura, 2,719.....K 11
Iwamura .....M 4
Iwamurato, 3,662....J 12
Iwanai, 2,060.....I 3
Iwano, 1,038 .....M 3
Iwanuma, 5,100....H 14
Iwas .....J 14
Iwata .....K 13
Iwatate .....F 13
Iwatsuki, 5,800 ....J 13
Iwaya .....G 14
Iwaya .....L 9
Iwaya .....M 4
Iwo Tori (Island)..O 9
Iyama, 6,175.....J 12
Iye (Island) .....P 9
Izari .....J 4
Izuchi, 5,253 .....K 8
Izuhara, 7,562 .....L 3
Izumi, 2,461 .....O 4
Izumosaki, 5,093....I 12

J

Jitetsu .....K 3
Jito, 1,061 .....L 7
Jizouo .....I 12
Junisho, 2,312 .....G 4
Junk (Islands) ....P 12

K

Kabe .....L 6
Kachikawa, 1,076...K 10
Kachiyama, 1,930..L 13
Kada, 3,340.....L 9
Kado, 3,184 .....G 14
Kadori .....J 14
Kadota .....L 5
Kadota .....L 6
Kagawa .....M 6
Kageruma (Island)..B 14
Kagoshima, 75,907..O 4
Kagi .....P 13
Kahiori Saki (Island)
I 8
Kaiki .....O 4
Kaikoke (Island)...C 10
Kaizuka, 5,098 ....L 8
Kajikasawa, 3,540..K 12
Kajiki, 3,454 .....O 4
Kajita .....L 7
Kakaji, 2,205 .....M 4
Kakau .....P 12
Kake, 3,510 .....L 6
Kakegawa, 5,610...L 12
Kaketsuka, 4,441..L 11
Kakino, 1,213 .....K 10
Kakisaki, 3,580 ...J 12
Kakogawa, 822 .....L 9
Kakuda, 4,197 .....H 14
Kakumi .....H 6
Kaku-no-tate, 3,839.H 14
Kamakura .....K 13
Kambara, 3,865....K 12
Kameda, 3,028.....G 14
Kameoka, 4,652 ....K 9
Kamesaki, 6,012....L 10
Kametsu .....O 10
Kameyama, 5,414..K 9
Kameyama .....L 10
Kami-Ai, 1,483 ....K 6
Kami-Arichi, 4,182..K 10
Kamiboppu .....N 5
Kami-ichi, 2,105...L 9
Kami-iso, 3,424....E 2
Kamikawaguchi ....M 7
Kamikaye .....M 7
Kami-kori, 1,509...L 8
Kamimura, 1,184...K 11
Kaminojo .....K 6
Kami-no-kuni, 2,084.E 2
Kami-no-yama, 4,711
I 13
Kamioka .....J 14
Kamiyama .....H 14
Kamo, 5,109 .....I 13
Kamokata, 1,338 ...L 7
Kamori, 936 .....
Kamoya .....L 11
Kamuri .....H 15
Kamuro .....M 6
Kanagawa, 12,126..K 13
Kana-ishi, 9,254....J 10
Kanaki, 2,359.....E 14
Kanamaki, 2,501....I 11
Kanasawa .....K 12
Kanatsu, 3,127.....K 9
Kanaya, 4,480.....L 12
Kanayama, 1,604...K 10
Kanazawa, 129,804..J 10
Kanaza .....J 10
Kanbara .....K 12
Kanda .....M 4
Kanegaski .....G 15
Kaneko, 1,596.....J 12
Kanezawa, 1,046...G 14
Kanichi .....L 9
Kanisawa .....H 14
Kannabe, 3,186 ....L 7
Kannari, 2,421.....H 14
Kan-no-ura, 1,231..M 8
Kano, 4,949 .....K 10
Kanoura .....M 8
Kansaki, 618 .....
Kansuyama .....K 13
Kanuma, 6,922.....J 13
Kanzaki, 2,003.....L 9
Karasuyama, 2,844..J 11
Karatai .....G 15
Karatsu, 7,790.....M 3
Karenko .....Q 14
Kariuzawa .....J 12
Kariwano, 2,031....G 11
Kariya, 3,865.....L 11
Kariya, 2,999.....I 8
Kariyja, 2,462.....K 10
Karyai .....L 8
Kasaye, 1,214 .....L 9
Kasama .....J 14
Kasamatsu, 5,507..K 10
Kasamma, 4,991.....J 14
Kasaoka, 7,540 .....L 7
Kaseda, 3,248 .....O 4
Kashikura .....I 13
Kashima, 4,122.....M 4
Kashima, 1,240 .....I 14
Kashimo, 3,341 ....K 11
Kashiwa, 1,120 ....M 6
Kashiwabara, 2,982..I 12
Kashiwabara, 1,905..K 9
Kashiwara .....J 10
Kashiwazaki, 8,450..I 12
Kashma .....L 11
Kasu .....M 3
Kasubachi 437....K 6
Kasukabe, 5,288....K 13
Katak .....G 15
Katakai, 4,953.....K 11
Katakai, 4,077.....K 13
Katakami, 2,615....L 8
Katakura, 611.....J 14
Katamura .....L 6
Katata, 2,515.....L 9
Katsu .....K 6
Katsumata, 565....K 8
Katsumota, 2,422...M 3
Katsunumo, 1,374..K 13
Katsura .....M 9
Katsusa, 7,828.....N 4
Katsu-ura, 1,370...K 13
Katsuyama, 6,583...K 7
Katte .....G 14
Kawadana, 3,222...L 5
Kawagoye, 15,836..K 13
Kawaguchi, 1,426...F 14
Kawaguchi, 2,210...H 14
Kawagutsi .....K 10
Kawaiiri, 4,748....N 4
Kawajiri, 1,720.....J 14
Kawamori, 1,382....K 9
Kawamotto, 603....L 6
Kawa-no-e, 5,269...M 7
Kawanove, 11,135...L 8
Kawaroda, 2,235 ...I 12
Kawasaki, 4,031....K 13
Kawashima, 1,088...M 8
Kawa-uchi, 3,236...E 15
Kaysawa .....K 10
Kelung, 1,220.....N 14
Kemigawa, 3,226...K 13
Kerama (Islands)..P 9
Kesennuma, 5,140..G 15
Ketoi .....D 9
Kharimkotan (Island)
B 11
Khospo .....F 5
Kido .....I 15
Kido .....K 14
Kidzu .....J 10
Kidzu .....L 8
Kidzu .....N 6
Kidzuki, 8,286.....K 6
Kiga, 945.....M 9
Kigo .....L 7
Kikaiga (Island)...O 10
Kikonai, 1,543.....J 3
Kimposan .....H 13
Ki-no-moto, 1,507..K 10
Ki-no-motto, 2,203..L 9
Kinoyama, 1,411....L 7
Kintaichi, 1,306....E 15
Kinuri .....K 14
Kioto, 353,139.....K 9
Kiriu .....J 13
Kishi .....M 4
Kishinowada, 12,879..L 9
Kishiri .....O 4
Kisogawa .....K 10
Kisugi, 2,787.....K 7
Kitakawa, 988.....M 8
Kita-Naraoka, 1,137.G 14
Kitarosho .....L 6
Kitsuki, 5,502.....M 5
Kitsukuri, 2,651 ...E 14
Kitsuregawa, 2,975..J 13
Kiujosu, 2,036.....K 10
Kizu, 3,353.....L 9
Kizuki, 8,286.....K 7
Kmnezaki .....L 10
Kobe, 498,317.....L 9
Kobotoke .....K 4
Kochi, 37,112.....M 7
Kodomari, 2,536....I 11
Kodomari .....K 3
Kodsu .....K 13
Kofu, 50,672 .....K 12
Koga, 8,647.....M 4
Kogane .....K 13
Koganei, 1,321.....J 13
Kogar .....J 13
Kogi .....O 13
Kohama, 616 .....L 9
Koike .....M 5
Koitoi .....I 6
Kokshar Rocks (Islands .....A 12
Kokubu .....L 7
Kokubuje .....K 13
Kokui .....M 4
Kokura, 28,000.....M 4
Kokumagi .....F 15
Koma-ga-mine, 1,834.I 14
Komagate .....J 13
Komaki, 2,989 .....L 11
Komatsu, 2,222.....J 10
Komatsu, 3,181.....M 7
Komatsu, 12,793...K 10
Komatsushima, 3,917L 8
Kominato, 1,415....F 14
Komoda .....L 3
Komoue, 3,131.....L 10
Komoro, 3,030.....J 12
Konuketo .....H 6
Koucura .....O 4
Konosu, 5,960.....J 13
Kori .....I 14
Korimura .....N 3
Koriyama, 13,242...I 14
Koriyama, 6,412....L 9
Koromo, 3,698.....K 11
Kosaka .....M 5
Kosasa .....M 3
Koshi .....N 14
Koshi-ga-ya, 3,138..K 13
Koshima (Island)...K 2
Kosudo, 3,541.....I 12
Kotaki .....I 14
Kotakara (Islands).N 10
Kotambetsu .....H 4
Kotoluro .....L 8
Kotoni .....I 4
Koura, 1,265.....H 12
Koura .....L 13
Koushida .....H 15
Koya-no-se, 1,750..M 4
Koyehori .....J 14
Koyopets .....H 8
Koza, 1,566.....M 9
Kozu, 1,562.....K 13
Kressri .....E 5
Kuba, 2,607.....L 6
Kuban .....L 8
Kubokawa .....M 6
Kuchino (Island)...N 10
Kuchi-no-tsu, 6,498..N 4
Kuchitagi, 558.....K 6
Kuga, 8,129.....M 6
Kuji, 1,260.....F 15
Kuju, 1,662.....N 4
Kuki .....J 13
Kuki .....L 10
Kukuno, 1,698.....K 11
Kumagawa, 999 ...K 9
Kumagaya, 10,461...J 13
Kumaishi, 2,597....J 2
Kumakawa .....I 15
Kumamachi, 1,021..M 7
Kumamoto, 71,022..N 4
Kumato .....M 9
Kume (Island) ....P 9
Kumgi .....K 7
Kumotsu .....K 7
Kunashiri (Island).H 8
Kunto .....J 2
Kuragano, 3,124....J 12
Kurashiki, 6,975...L 3
Kurauchinuma .....F 15
Kurayoshi, 7,095...K 8
Kure, 128,342 .....L 6
Kure, 3,715.....M 7
Kurishashi, 2,652...J 13
Kurisho .....P 4
Kurita .....K 9
Kuro (Island) .....Q 7
Kuro .....K 10
Kuroi, 1,048.....I 12
Kuroiso .....J 14
Kurokawa, 886.....H 13
Kurokawa, 1,166...L 6
Kurosaki, 2,971....F 13
Kurosaki .....N 3
Kurosawajiri, 4,427.G 15
Kurume, 23,082.....M 4
Kusatsu, 3,922.....K 9
Kushi, 3,004.....M 6
Kushimoto-ura,
2,619 .....M 9
Kushira, 215.....O 4
Kushiro, 2,800.....E 5
Kusich .....P 12
Kussunai .....D 4
Kusuri .....I 6
Kutsu .....M 6
Kutsuo .....M 4
Kuwana, 20,330....K 10
Kuwano, 2,012....M 8
Kuze, 3,228.....K 7
Kwanonji, 11,135...M 7

L

Lambay (Island)...Q 12
Laoan .....P 14
Liang-kia .....Q 13
Lo-kiang .....O 13
Lokoug .....N 13

M

Maebashi, 50,061..J 13
Maesawa, 3,100....G 15
Mahiro .....I 7
Maidsura, 8,258....K 9
Maisaka, 1,910.....L 11
Maizuru, 8,258.....K 9
Makanruru (Island).E 7
Makanrushir (Island)
B 11
Makuwari, 2,641....K 13
Malfaer .....Q 13
Maloyo Takoye.....E 4
Mame .....L 3
Mamada, 1,468.....J 13
Mamaori .....N 5
Manui .....D 5
Mariko, 2,877.....L 12
Marsusaka, 12,575..L 9
Marugame, 18,048...L 7
Marumori, 4,404...H 14
Maruoka, 3,790.....J 9
Mashike, 601.....C 4
Masuda, 3,884.....H 14
Matau .....P 12
Matau (Island).....C 10
Matoya, 975.....L 10
Matsuawa .....H 14
Matsubara .....M 6
Matsuda, 35,565 ...K 13
Matsuida, 1,801....J 12
Matsukawa, 2,412...I 14
Matsumaye .....K 3
Matsumoto, 39,685..J 11
Matsuoka, 1,176....K 10
Matsura .....M 6
Matsusaki .....G 14
Matsusaki .....J 12
Matsushima, 1,459...K 11
Matsushiro, 7,470...J 12
Matsuto, 5,154 ....J 10
Matsuyama .....L 7
Matsuyama, 45,189.M 6
Matsuyama, 3,854..O 5
Matsuye, 34,651....K 7
Matsuzaka, 12,375...L 10
Matsuzaki, 1,131....L 12
Mauko .....E 4
Mawaki .....I 11
Mayebashi, 36,323..J 13
Maychama .....J 14
Mayete .....F 14
Mayete .....F 14
Mayezawa .....G 15
Membetus .....J 5
Mera, 1,840.....L 13
Mibu, 4,845.....J 13
Mibukawa, 2,110...M 7
Michimura .....M 9
Midzu .....M 8
Midzusawa, 5,468...G 15
Mie, 6,018.....N 4
Mifune, 1,741.....O 4
Mihara, 8,265 .....L 6
Mihara, 8,265 .....L 7
Miharu, 6,100.....I 14
Mikamo, 1,408.....K 7
Mikata, 501.....K 9
Mikawa, 5,552.....J 10
Mikawachi, 1,063...L 7
Mike .....M 4
Miki, 4,877.....L 9
Mikka-icha, 1,113...L 9
Mikka-ichi, 557....I 12
Mikoyania .....N 5
Mikuriya, 1,649....M 3
Mikuriya, 1,729....K 7
Mimaya .....K 3
Mimune .....L 10
Minakata .....I 11
Minakuchi, 4,989...L 10
Minaoli .....O 13
Minato, 2,478.....G 13
Minato, 9,893.....L 3
Minato .....N 6
Minatomachi .....H 13
Mineyama, 2,541...K 9
Minobu, 1,283.....K 11
Miosaki .....L 12
Mirasaka, 1,789....L 7
Misa .....M 5
Misaki .....F 15
Misaki, 4,020.....I 13
Misawa, 2,817
Mishikugo .....K 14
Mishima, 4,124.....J 14
Mishima, 8,698.....K 12
Misumi, 813.....N 3
Misumi, 918 .....L 5
Misutsu .....H 12
Mitajiri, 6,098.....M 5
Mitake, 3,003.....K 11
Mito, 93,215 .....J 14
Mitounno .....K 11
Mitsu, 4,122.....M 6
Mitsuishi .....J 5
Mitsuke, 5,119.....L 11
Mitsuke, 4,066.....J 12
Mitsumi .....L 5
Miuo .....K 13
Miyaharu, 1,293....M 4
Miyakawa .....I 12
Miyake .....N 5
Miyako .....G 15
Miyako (Island) ..Q 8
Miyakonojo, 10,118
Miyanaka, 1,803...K 14
Miyano, 1,787.....H 11
Miyanoura, 2,227...O 5
Miyasaki .....O 5
Miyasawa .....F 13
Miyatsu, 8,380....K 9
Miyata .....K 11
Miyaura .....N 5
Miyaura .....O 5
Miyauru .....O 5
Miyazaki, 4,790....O 5
Miyoshi, 5,600.....L 6
Miyota .....J 12
Mizumi, 10,595.....J 10
Mizunaski, 1,652....G 15
Mizusawa, 5,470...G 15
Mobara, 2,060.....K 14
Mochizuki, 621.....K 11
Mogi, 1,885.....K 8
Mogi .....N 3
Mogun Koman .....D 5
Moi-how .....N 13
Moji .....M 5
Moka, 3,110.....J 13
Mokoto .....H 6
Mombetsu .....H 5
Momoishi, 1,903....F 15
Momokawa .....I 11
Moneron (Island)...E 3
Mong-kiang .....O 12
Mori, 1,360.....K 7
Mori, 2,779.....L 10
Mori, 967.....M 5
Moriguichi, 987....L 9
Morioka, 43,827...G 15
Moriya, 1,725.....J 13
Moriyama, 1,184....I 15
Morokawa, 819.....J 13
Mororan, 1,170.....J 3
Motoura .....M 8
Mota .....J 2
Motomiya .....I 14
Motoyama, 1,021...M 5
Murgi, 2,267.....M 7
Muika-ichi, 405....L 6
Mukoda, 1,096.....O 4
Mukonahl .....L 9
Mukomoto, 1,947....L 10
Muragami, 10,805...H 13
Muramatsu, 7,190..H 13
Muramatsu .....I 13
Muramatsu .....J 14
Muraoka, 1,852....K 8
Murata, 1,758.....H 14
Murayeysk .....F 5
Mure, 1,130.....J 12
Musa, 615.....K 9
Musaki .....I 13
Moshir Rocks (Islands)
.....C 10
Muya, 18,382.....L 8

N

Naba, 35,453 .....
Nabari, 3,741.....L 9
Nabariwata .....L 10
Nafa, 42,250.....P 9
Nagahama, 3,479...K 10
Nagahama, 809.....L 5
Nagahama, 8,322...K 10
Nagaika, 716.....L 9
Nagakubo, 1,014....J 13
Nagano .....J 12
Nagano, 1,242.....L 6
Nagano, 41,112.....L 10
Naganuma, 1,225...I 13
Nagaoka, 39,354....I 13
Nagaono .....K 8
Nagooka .....K 10
Nagareyama, 2,332.K 13
Nagarobe (Island)...N 11
Nagasaki, 161,174....N 3
Nagasaki, 1,162....I 12
Nagasaki, 3,430....H 14
Nagase, 1,577.....K 7
Nagashima, 716...K 10
Nagashima, 3,524..L 9
Nagashime .....K 10
Nagashime .....K 10
Nagashimo .....L 10
Nagashimo, 944....L 10
Nagasu, 6,762.....M 4
Nagata .....N 4
Nagataki .....K 10
Nagatoro, 3,121.....I 13
Naga-ura, 3,569....M 3
Nago .....P 9
Nagoya, 389,272...K 10
Naha, 31,112.....P 12
Nahari, 4,350.....M 7
Naibuchi .....E 5
Naji .....N 5
Nakabe .....K 11
Nakada, 1,040.....H 14
Nakada, 1,746 .....J 10
Nakado .....H 14
Nakahama .....C 4
Nakahama .....H 13
Nakaidsumi .....L 11
Naka-Kawabe, 1,036K 10
Nakakiri .....K 11
Nakamura, 1,158....I 12
Nakamura, 534.....I 14
Nakamura, 3,262...I 14
Nakanama .....I 4
Nakanasaka .....J 14
Nakane .....J 11
Nakano, 2,602.....F 15
Nakano, 2,387.....G 15
Nakano .....L 8
Nakano (Island)....N 10
Nakanogo .....K 10
Nakanoto .....N 5
Nakasato, 1,643....M 4
Nakasawa .....I 13
Nakasho .....I 13
Nakatsu, 13,452....M 5
Nakatsugawa, 3,332..M 9
Nakayama, 1,311...L 6
Nakayama, 1,268...H 13
Nakayama, 146.....L 6
Nakayamo .....J 12
Nakiri, 4,302.....L 10
Nako, 5,138.....L 4
Namaba .....K 11
Nambu .....K 12
Namerikawa, 8,896..J 11
Namioka, 1,139.....F 14
Nanao, 8,965.....I 11
Nan-sa-sha .....N 13
Nantiteruma (Island)
.....Q 7
Nantsi .....Q 13
Naogetsu .....I 12
Naokata, 1,604.....M 4
Napporo .....I 4
Nara, 40,938.....L 9
Narai, 2,421.....K 11
Narasaki .....F 15
Narita, 2,519 .....K 13
Narumi, 6,278.....L 10
Naruse .....M 4
Nase .....O 10
Nasu .....J 14
Nawoyetsu, 7,353...I 11
Nayamo .....M 6
Nayegi .....K 11
Nayoro .....B 4
Neba .....K 11
Nebane, 2,120.....K 11
Nemoro, 5,191.....I 8
Ne-u, 929.....K 7
Nibu .....K 8
Nichikawa, 1,137....K 11
Nigaura .....K 13
Nihimilyoka .....L 7
Nihonmatsu, 8,015..I 14
Nikappu .....J 4
Nikko, 3,492 .....J 13
Nimo .....K 6
Ninamiya, 721.....I 10
Nio, 7,849.....L 7
Nirasaki, 2,636.....K 11
Nirayama, 1,661....L 12
Nishikata .....O 4
Nishi-Mombetsu,
1,811 .....D 3
Nishimura .....J 7
Nishimomiya, 11,231.L 9
Nishinoura, 6,104...L 7
Nishio, 5,433 .....L 10
Nishita .....K 6
Nissaka, 1,058.....L 11
Niyauke .....I 5
Niyeura .....L 10
Nobechi, 4,506.....F 15
Nobeoka, 13,578....N 5
Noda .....F 15
Nodan .....L 5
Nodojiri .....K 12
Nogata .....K 9
Nozuchi .....J 11
Nohara, 1,210.....K 8
Nohejl .....F 15
Nojiri, 1,193.....L 10
Nojiri, 1,179.....J 12
Nokke .....H 7
None, 3,662.....M 8
Noshamu Saki
(Islands) .....I 8
Noshiro, 10,167....F 14
Notogana .....K 9
Netsuhara, 968.....M 5
Nozawa, 1,312
Nubsu .....I 13
Nufurubetsu .....J 3
Nugata, 53,366.....I 13
Nuka .....J 5
Nukai .....D

INDEX OF JAPAN

Shirasuka, 3,522....L 10
Shiratori .....H 15
Shirawol .....J 4
Shirishirinai, 1,891.E 3
Shirinchi .....F 15
Shirinzi (Island)..A 11
Shiro .....J 11
Shiroishi .....I 12
Shitsuka .....C 5
Shitsunai .....J 5
Shjukomachi .....I 2
Shiuri, 25,604
Shiwa .....M 7
Shiwaka .....I 13
Shiwaka .....M 8
Shiwo .....L 8
Shiwotsu .....K 6
Shizukawa, 3,720..H 15
Shizuku-ishi, 1,437.G 14
Shizuoka, 25,690...K 11
Shobara, 2,489.....L 7
Shojo, 843 .....L 8
Shoko .....O 13
Shonai .....H 13
Shono, 1,572 .....K 10
Shoro .....P 12
Shumshir (Island)..A 12
Shuri .....P 9
Shuzenji, 1,756.....L 12
Shwoke .....K 7
Sinushir (Island)..E 8
Sinagawa .....K 12
Sin-chu (Teukchami)
.....N 13
Sinjio (Island) ....Q 7
Sogano, 2,605.....K 14
Soco .....L 5
Soka, 4,756.....K 13
Sokokura, 868.....K 12
Sonobe, 2,993.....K 9
Sonogi, 4,676.....M 3
Sorachibuto .....I 4
Souki .....O 4
Soya, 4,217.....G 4
Soya .....J 5
Steep (Island).....N 14
Suchi, 989 .....K 9
Sugari .....L 10
Sugaya, 1,709.....J 14
Sugibara .....K 10
Sugito, 1,983 .....K 13
Suhara .....L 9
Suibara .....I 13
Suita .....L 9
Sukagawa, 6,780....I 13
Sukegawa .....J 14
Sukeya .....G 10
Sukurai .....K 13
Sumiyoshi .....L 9
Sumiyoshi .....P 4
Sumotto, 8,948 .....L 8
Sunuye .....N 5
Surigi .....N 6

Susa, 3,935 .....L 4
Susaka, 3,489.....J 12
Susaki, 4,661.....M 7
Susami, 3,420.....M 9
Suse .....L 10
Susuya .....L 5
Sutsu, 3,718.....D 2
Suwase (Island).....N 10
Suzukawa .....K 12

T

Tachibana .....H 12
Tachie, 2,097 .....L 8
Tachije .....M 8
Tachino .....G 15
Tada, 2,003.....L 6
Tadami .....I 13
Tada-no-umi, 6,253.L 7
Tadotsu, 6,200 .....L 7
Tagi .....K 6
Taiwo, 2,017.....L 12
Taguchi .....J 12
Tahira .....M 3
Tai .....K 8
Tai .....L 7
Taichu .....O 13
Taika .....O 13
Tainan, 135,000....P 12
Tai-pei .....N 14
Taira, 5,823.....I 14
Taitang .....P 13
Tai-wan .....O 13
Taiza, 3,272.....K 9
Tajama .....K 8
Tajima .....I 13
Tajimi, 5,014 .....K 11
Tajiri .....L 12
Takada, 7,959
Takahagi, 725 .....I 11
Takahagi, 844 .....K 12
Takahama, 3,964....K 9
Takahasai, 5,282...M 7
Takahatta .....L 8
Takaja .....I 11
Takalsulsi .....K 10
Takamatsu, 38,361..L 7
Takami .....L 6
Takamiya, 5,075....K 10
Takamori, 1,332...M 6
Takamori, 1,540....N 5
Takanabe, 4,313....N 5
Takano .....J 12
Takao .....P 12
Takaoka, 38,045
Takaoka, 6,361.....M 7
Takaoka, 19,865....J 10
Takara (Island).....N 10
Takasa .....L 7
Takasago, 6,570....L 8
Takasaki, 44,096....J 13
Takase, 2,750.....M 4
Takash .....H 15

Takashima, 6,500....J 12
Taka Shima (Island)I 8
Takashimizu, 2,269..H 15
Takashiro .....O 5
Takashita .....H 12
Takaska, 31,490
Takasu .....O 4
Takata, 36,270.....I 12
Takata, 2,455 .....I 13
Takata, 2,292.....K 8
Takato, 5,200.....M 5
Takato, 3,948.....K 12
Takatomi, 1,643....K 10
Takatori .....L 9
Takasu, 830 .....J 10
Takasuki, 3,351....L 9
Takatsu, 817 .....L 5
Takatsu .....M 9
Takatsuli .....L 9
Takaya, 2,778.....L 7
Takayama, 15,500...J 11
Takayama, 846.....K 6
Takeda, 2,210.....K 8
Takeda, 7,959.....M 5
Takefu, 11,964
Takeno .....K 9
Taketoyo, 3,660....L 10
Takeura .....O 4
Takihama .....J 14
Takirisu .....I 12
Tako, 1,799.....M 6
Takon .....O 12
Takuhi .....K 8
Takumatsu, 34,416
Takumoto .....N 4
Tamagawa .....K 9
Tamamizu, 2,249....L 9
Tamarinal .....G 4
Tamatsukuri, 2,218.K 14
Tamau .....J 13
Tamba-ichi, 1,414..L 9
Tameishi .....N 3
Tami-sui .....N 14
Tanabe, 6,281 .....L 12
Tanabe, 3,216.....K 3
Tanabe .....M 9
Tanagura .....I 14
Taneca (Island)...M 11
Tanaka, 970 .....J 12
Tanakura, 2,855....I 11
Tanami, 1,634.....M 9
Tani-ai, 1,233.....K 10
Tanichi, 7,902.....H 13
Taniuhi .....I 12
Tannecsho .....J 5
Taoi .....G 15
Tapabe .....K 9
Tara, 3,060 .....N 4
Taraki, 9,104.....N 4
Taraku Saki (Island)
.....H 8
Tarama (Islands)..O 7
Tari, 455 .....K 7

Tarni, 1,940 .....K 10
Tarni, 3,265.....L 8
Tarumisu, 3,653....O 4
Tarumui .....I 4
Tasawa .....F 14
Tashiro .....K 12
Tatebayashi, 8,439..J 13
Tatebe .....L 7
Tatekawa .....K 13
Tateoka, 15,302.....F 14
Tateyama, 2,715....L 13
Tatsuno, 5,840 .....L 8
Tatsurnhama, 1,320.J 10
Tatsusate .....L 9
Tavali .....P 13
Tawana, 2,673.....L 11
Tawaratsu, 2,005...M 6
Tayemo .....L 9
Tayooka .....K 8
Tchikopan .....F 5
Tendo, 3,800.....H 14
Teradamari, 5,420..I 12
Terai, 1,230.....J 10
Teshiwo .....G 4
Tikhmenef .....C 5
Toba, 4,547 .....L 10
Tochigi, 5,590.....J 13
Tochio, 3,721.....I 12
Tofuji .....J 9
Tofuka .....I 10
Tozami .....J 13
Tozane, 2,827.....K 14
Tolbattari .....D 4
Tolmaki .....G 5
Tolmatsu, 34,416
Tojo, 1,639.....L 7
Tokachi .....J 6
Tokada .....M 7
TOKIO, 2,173,162..K 13
Tokita .....I 13
Tokitsu, 5,407.....N 4
Toko .....O 13
Tokomb .....E 4
Tokoro .....H 6
Tokoroguchi .....I 11
Tokorosawa, 5,735..J 13
Tokuntaye .....M 4
Tokujiro, 1,457.....J 12
Tokumitsu .....J 10
Tokuno (Island) ..O 10
Tokura .....I 12
Tokura .....J 13
Tokushima, 70,292..L 8
Tokuyama, 11,511..L 5
Tolbattari .....J 3
Tomamai .....H 4
Tomari, 4,846 .....K 4
Tomari, 1,350.....J 11
Tomarinai .....H 7
Tomarikawa, 1,131
Tomariura .....N 6
Tomasu .....L 7
Tombetsu .....G 4
Tomioka, 440 .....J 12

Tomioka, 2,188.....L 8
Tomioka, 3,184 ....N 3
Tomita, 1,835 .....G 15
Tomita .....M 9
Tomiya, 1,351 .....H 15
Tomoura .....M 8
Tonnu .....N 4
Tonashi .....P 9
Tong-kang .....Q 13
Tono .....G 15
Tonomi, 1,803.....M 5
Topuis .....H 8
Topputsu .....J 2
Torikoye .....K 6
Torite, 2,416 .....K 13
Torji .....K 9
Toroku .....O 13
Torumoto, 1,565....K 10
Tosa, 545 .....L 9
Tosaka .....K 9
Toshi .....K 10
Toshichan .....H 5
Totani, 1,675 .....L 6
Totsu .....N 5
Tottori, 37,278 ....K 8
Toyama, 64,822.....J 11
Toyohara .....E 5
Toyohara .....I 14
Toyohashi, 54,673..L 10
Toyomura .....L 3
Toyono .....J 12
Toyoura, 6,324.....M 5
Toyuka, 6,525 ....K 8
Tsisnei .....F 5
Tsu, 47,295 .....L 10
Tsubata, 3,146.....J 10
Tsuchiura, 10,295..K 14
Tsuchiyama, 3,228..L 8
Tsuchizaki-minato, 9,274
.....G 14
Tsuda, 1,815 .....L 5
Tsuda, 3,559 .....L 8
Tsuga .....K 6
Tsugarushi, 1,809..G 15
Tsugawa, 2,321 ....J 13
Tsuiya .....L 9
Tsukidate, 2,000....H 14
Tsukure .....N 4
Tsukuye .....L 8
Tsumagi .....G 14
Tsuno .....N 5
Tsuremi .....M 4
Tsuruga, 11,621 ....K 10
Tsurugaoka, 19,568.H 13
Tsurukata .....F 14
Tsutani .....H 15
Tsutsuga .....L 6
Tsuwano, 5,959 .....L 5
Tsuya .....H 15
Tsuyama, 15,241....K 8
Tsuyanagi .....L 9
Tsuzureko, 3,022...F 14
Tukotan .....E 4

Tuokuchi .....K 10
Twatutia .....N 14
Tyuleni (Island)...C 6

U

Ubekari .....H 6
Uchino, 2,837 .....I 13
Uchi-no-maki, 1,778
.....M 5
Uchimomi .....O 5
Uchino-ura, 1,733...O 4
Uchi-ura, 1,719.....K 14
Uchiwatari .....J 14
Uchiya .....M 4
Uda, 1,142 .....L 5
Udo, 3,914 .....N 4
Ueki, 1,237
Uji, 3,084 .....L 10
Ujiye, 1,712 .....J 14
Ukawa, 1,362 .....I 11
Uke (Island) .....O 10
Umatate, 1,556 ....M 7
Umehara .....K 10
Unshibe .....O 5
Unuma, 3,658 .....K 10
Usotsu, 11,750.....J 10
Uragawa .....H 12
Urakami .....M 2
Urakawa .....D 5
Uramachi .....O 4
Urasa, 1,786 .....I 13
Urato .....M 7
Uratomi, 1,703.....K 8
Urawa, 6,415.....K 13
Ure .....L 8
Urupp (Island)....F 11
Usha .....H 4
Ushibori, 711 .....K 14
Ushiku, 859 .....J 13
Ushima .....H 12
Ushine .....O 4
Ushishir (Islands)..D 9
Ushitsu, 2,126.....M 4
Usuki, 11,381 .....M 5
Usuro .....C 4
Utsu .....G 4
Utsu .....H 5
Utsui .....L 5
Utsumomiya, 36,163.J 13
Uwajima, 11,950....M 6
Uyagawa .....L 6
Uyeda, 16,099.....J 12
Uyeno .....H 10
Uyeno, 12,856.....L 10
Uyeta .....J 14

V

Vchihara .....J 14

W

Wada, 1,089.....J 12

Wada, 1,251 .....K 13
Wada .....O 4
Wadahama, 2,564 ..M 7
Wadayama, 859 ....K 9
Wafuku .....M 9
Wajiki, 1,997.....M 7
Wajima, 10,034....I 10
Wakamatsu, 63,667..I 13
Wakamatsu, 20,187.M 4
Wakamiko, 1,257 ..K 11
Waka-mura, 4,323...L 9
Wakasa, 1,835.....K 8
Wakayama, 77,683...L 9
Wake, 952 .....L 8
Waki .....L 6
Wakimachi, 2,483...M 8
Wakimoto, 3,708....N 4
Wakimoto, 346 .....K 9
Wakinosawa, 1,281..E 14
Wakita .....I 14
Wakka .....H 6
Wakkakunue .....I 5
Wakuya, 7,793.....H 14
Wano .....I 12
Wanri .....P 12
Warabi, 3,429.....K 13
Waraisaki .....J 16
Wasaru .....I 6
Washidsu .....L 11
Watari, 3,447.....N 4
Watarimura .....M 4
Watomari .....O 11

Y

Yabetsu .....I 4
Yabu-ichiba, 849 ..K 8
Yabuki, 1,071.....I 15
Yabutsu .....I 4
Yaburtsu .....I 4
Yachimata .....K 14
Yada .....K 7
Yada .....L 5
Yagami, 5,309.....N 4
Yagi, 1,006 .....K 8
Yagi, 884 .....L 9
Yagimoto, 2,340....L 9
Yagishiri (Island)..H 4
Yahiko, 693 .....I 12
Yaita .....J 14
Yaitsu .....L 12
Yakake, 3,365.....L 7
Yakata, 741 .....K 8
Yaku (Island).....N 11
Yamada, 21,607 ...I 12
Yamada, 3,645 .....N 4
Yamada .....O 4
Yamaga, 5,542.....M 4
Yamagata, 45,971..H 14
Yamagata, 1,426....J 14
Yamage, 3,236.....O 5
Yamagi .....N 3
Yamagita .....K 13

Yamaguch, 432 ....K 7
Yamaguchi, 12,640.L 5
Yamaguchi .....M 5
Yamaka .....I 3
Yamakami, 1,441...K 10
Yamakawa, 2,829...O 4
Yamamoto .....O 4
Yamanaka, 2,393....J 9
Yamazaki, 2,208....L 9
Yamazaki, 2,329....L 8
Yanagase .....K 10
Yanagawa, 18,931...I 14
Yanagawa .....M 4
Yanase, 932 .....K 8
Yano, 5,941 .....M 5
Yao, 4,172 .....L 9
Yaromapu .....I 5
Yasaka, 826 .....M 5
Yashida .....L 11
Yashima, 1,184....H 14
Yashiro, 1,047 .....L 8
Yashiro, 2,795.....J 11
Yasuda, 1,186.....M 8
Ya-suda, 1,798.....I 13
Yasufusa .....P 4
Yasugi, 3,585.....K 7
Yata, 2,176.....L 7
Yatabe, 2,675.....J 13
Yatsushiro, 11,200...N 4
Yawata, 2,458.....K 13
Yawata, 1,096....K 14
Yawatahama, 4,334..M 6
Yebetsu .....D 4
Yei .....L 8
Yenezawa, 30,719...I 14
Yilau .....N 14
Ykima (Island).....Q 8
Yobino .....M 4
Yobuko, 1,960.....M 4
Yoda .....K 6
Yodo, 4,436.....L 9
Yodoe, 2,449.....K 7
Yoei .....L 7
Yoichi, 2,915.....I 3
Yohitoshi, 3,512....O 4
Yolta, 5,520 .....I 12
Yoka, 794 .....K 8
Yokaichi, 12,767....L 7
Yokaichi, 815 .....M 5
Yoka-ichiba, 4,824..K 14
Yoki .....M 8
Yokoate (Islands)..O 10
Yokogawa .....J 12
Yokohama, 428,663.K 13
Yokose .....O 5
Yokosuka, 85,475...K 13
Yokosuka, 1,850....L 11
Yokosuka, 3,377....L 11
Yokota, 825 .....K 6
Yokote, 8,230.....G 14
Yokoura .....L 3
Yokoya .....L 2
Yokoye .....M 8

Yonako, 12,468.....K 7
Yoneda .....L 8
Yoriai .....M 7
Yoro (Island).....P 9
Yoshida .....J 11
Yoshida, 752 .....L 5
Yoshida, 3,780 .....M 4
Yoshida, 5,920.....M 6
Yoshili, 1,269.....M 4
Yoshili, 3,361
Yoshili, 1,610.....J 13
Yoshim .....L 4
Yoshino, 801 .....O 4
Yoshioka, 1,180....E 2
Yoshioka, 2,741....H 14
Yoshisaki .....J 10
Yoshisaki .....K 14
Yoshiwa, 1,933.....L 7
Yoshiwara, 3,025...K 12
Yoshura .....L 6
Yotsukura, 2,120....I 14
Yuasa, 6,295.....L 9
Yubari .....I 4
Yubetsu .....H 6
Yue, 2,389 .....M 3
Yufu .....G 4
Yufunebaru, 1,241..N 4
Yugi .....L 7
Yui, 1,087 .....K 12
Yuki, 2,494 .....K 7
Yuki, 7,999.....J 12
Yumachi, 343 .....K 7
Yumotto, 393 .....K 7
Yumura, 1,080.....K 8
Yunai .....B 7
Yuni .....D 3
Yunai .....H 7
Yuni .....I 3
Yunlin .....N 13
Yunlin .....O 13
Yuomi .....O 10
Yunol .....M 9
Yunoo .....O 4
Yuno-tsu, 1,410.....K 6
Yura, 7,060 .....L 9
Yura, 1,480 .....K 7
Yurapu .....J 3
Yusawa, 6,567.....G 14
Yushima, 1,490....K 12
Yuski, 5,461.....O 4
Yutama, 1,146 .....L 4
Yuto .....H 13
Yu-u, 1,035.....M 6
Yuwasa, 9,295 .....L 9
Yuzawa, 6,527 ....G 14
Yuzuhara-mura, 2,295
M 6

Z

Zenibako, 984 .....C 4
Zenkoji .....J 12
Zinklau .....P 12

INDEX OF PHILIPPINE ISLANDS

PHILIPPINE ISLANDS

PLACE POP. INDEX

Abra de Ilog, 872.....D 3
Abucay, 4,279.....C 3
Abulug, 8,329.....A 3
Abuyog, 8,943.....E 5
Agasan, 2,357.....F 5
Agno, 6,169.....B 2
Agoo, 10,653.....B 3
Alaminos, 10,338.....B2
Alangalang, 9,358 ....E 5
Albay, 14,019.....D 4
Alcgria, 9,759 .....F 4
Alfonso, 5,780.....C 3
Alfonso XIII.....F 2
Aliaga, 11,950.....C 3
Allpayo.....E 4
Aloran, 1,087.....E 5
Amayantin.....G 5
Ambulong, 4,635 .....B 3
Andayao.....D 4
Angadanan.....B 3
Anini .....E 3
Anmiy, 4,541 .....E 4
Antique.....E 3
Aparri, 18,252 .....A 3
Aritao, 477.....B 3
Aroroy.....D 4
Asturias, 12,153.....E 4
Atimonan, 11,203.....D 3
Ayala, 1,473.....G 3

Bano, 7,871.....D 4
Bacacay, 14,214.....D 4
Bacolod, 11,960.....E 4
Bacolor, 13,493 .....C 3
Bacon, 9,678. .....F 4
Bacon, 14,536.....D 4
Bacuit, 637.....E 2
Baculin, 400.....G 6
Badoc, 12,564.....B 3
Bagabag, 1,907.....B 3
Bagac, 1,310.....C 3
Bagacay, 1,295.....F 5
Baganga, 2,985.....G 6
Bago, 12,127.....E 4
Bajbay .....E 5
Balamban, 10,603....E 4
Balanga, 7,317 .....C 3
Balasig.....B 3
Balayan, 8,493.....D 3
Baler, 2,417.....C 3
Balingasag, 4,383....F 5
Baljoor.....F 4
Bamban, 3,002.....C 3
Bambang, 2,033.....B 3
Bangar, 9,851.....B 3
Bangued, 12,956...B 3
Bangui, 8,215.....A 3
Bani, 4,410 .....B 2

Banna, 4,015.....A 3
Bautayan, 13,3..5.....E 4
Baras, 1,217.....G 5
Barbacan, 218.....E 2
Barili, 31,617.....E 4
Barotac Nueva, 9,904.E 4
Barugo, 12,360.....E 5
Baruno.....D 4
Basla.....E 5
Bataan .....C 3
Batac, 19,524.....A 3
Batangae.....C 5
Batangas, 33,131...D 3
Batanoan .....H 5
Bato, 8,138.....D 5
Bato, 5,472 .....E 5
Bauang, 39,659 .....D 3
Bauang, 10,032.....B 3
Bay, 2,577 .....F 2
Bayambang, 11,098....C 3
Bayombong, 4,039.B 3
Bectasa.....H 5
Bihran, 2,362 .....E 5
Binan, 9,563 .....C 3
Binangonan, 9,096.C3
Binuangan .....F 5
Bislig, 2,165 .....F 6
Bogyan.....G 5
Bobon, 6,107.....D 5
Bocaue, 8,438.....C 3
Bo de Apal.....C 4
Bo de Colasi.....D 4
Bo de Monjo.....C 4
Bogo, 14,915.....E 5
Bolinao, 5,397 .....B 2
Bontoc.....B 3
Bontok.....F 5
Boroanga.....F 3
Borongan, 13,867.....E 5
Bubasan.....D 5
Buebug .....G 6
Buguey, 3,433 .....A 3
Bulacan, 11,589 ....C 3
Bulakbulak .....D 4
Bulalacao, 3,754.....D 3
Bulan, 13,481.....D4
Bulanacan .....G 5
Bulusan, 5,578.....D 5
Busuanga .....D 2
Butuan, 8,207.....F 5

Cabagan .....B 3
Cabanatuan, 7,109 ....C 3
Cabangan, 2,798 .....C 3
Cabatuan, 16,497.....E 4
Cabez.....D 4
Cabuco.....G 5
Cabugao, 8,848.....B 3
Cabuntrig .....F 6
Cacub.....F 5
Cagayan, 7,108.....F 5
Cagayan Sulu .....G 2

Calbiran, 4,091 .....E 5
Calamba, 8,058.....C 3
Calapan, 5,554.....D 3
Calape, 13,354 .....F 4
Calapsin.....G 5
Calasiao, 16,539.....B 3
Calatrava, 6,385.....E 4
Calauag 3,185 .....C 4
Calayan .....D 3
Calbayog, 15,895.....D 5
Calibuhasan.....G 5
Calivo, 14,574.....E 4
Calugao.....D 5
Calumpit, 13,897.....C 9
Camarag .....B 3
Cambuaya.....F 5
Canaran.....G 5
Canayan.....F 4
Candon, 18,828 .....D 5
Cantilan, 7,481 .....F 5
Capalonga, 1,817.....C 4
Capiz, 18,525.....E 4
Caraga, 3,180 .....G 6
Caramoan, 8,039.....D 5
Caramoan.....D 4
Carcar, 31,895 .....E 4
Carigara, 16,382.....E 5
Carmen, 6,821.....E 5
Cartegena.....F 4
Casignan.....C 3
Casiguran, 2,067.....B 4
Castilla, 3,831.....D 4
Catanauan, 4,108.....D 4
Catarman, 9,994.....D 5
Catarman, 4,268.....F 5
Catbalogan, 7,758..E 5
Catel, 4,101.....G 6
Catubig, 9,563 .....D 5
Cauayan, 3,954.....B 3
Cavite, 4,494.....C 3
Cayan, 56.....B 3
Cebu, 31,079.....E 4
Cervantes, 1,437 .....B 3
Cinalang .....F 5
Claveria, 5,472.....A 3
Cogonales.....F 4
Compostela, 5,602 ....G 5
Concepcion, 12,593.C 3
Concepcion, 4,565.....E 4
Concepcion .....G 5
Cor-uin-1 .....F 1
Cotabato, 931 .....G 5
Cuyapo, 16,292.....C 3
Cuyo, 12,773.....E 3

Daet, 13,423.....C 4
Dagnotan.....B 3
Dagojai .....G 6
Dagupan, 20,857...B 3
Dahlip.....E 2
Damaklin .....G 5
Danao, 16,173.....E 5

Danls.....F 4
Danuisong.....F 6
Dapa, 3,590.....F 6
Dapitan, 5,825 .....F 4
Daraga, 365.....E 4
Daron.....G 5
Dauin, 9,224.....F 4
Davao(Vergara)8,560.G 5
Dilali.....B 3
Dieapulao.....C 3
Digos.....G 5
Dingle.....E 4
Dulag, 14,884.....E 5
Dulumaguian .....G 5
Dumaguete, 14,894.F4
Dupax, 1,946 .....B 3

Echague, 9,403.....B 3
Escalante, 12,192.....E 4

Fort Calo .....F 4
Furao.....B 3

Galera.....D 3
Gandia.....G 5
Gapan, 11,278 .....C 3
Gasu.....E 5
Gattaran, 2,152.....K 3
Gasan.....D 3
General Terreros.....F 1
Gerona, 13,615.....C 3
Ginatilan, 10,617.....F 4
Glan.....H 5
Guadalupe.....F 5
Guiguinto, 3,948.....C 3
Guindulman, 10,447...F 5
Guingony .....F 5
Guiuligaran.....E 4
Guion.....E 4
Guisihan, 4,610.....E 4
Guiuan, 11,594 .....E 5

Hagonoy, 21,304 .....C 3
Hassaan.....F 5
Higo.....G 5
Hilongos, 12,478.....E 5
Hinatuan, 5,570.....F 6
Hinunangan, 8,574....E 5
Hinundayan, 5,547....E 5
Hipapad.....D 5

Iba, 4,482 .....C 3
Ibung.....B 3
Iguig, 3,800.....B 3
Ilagan, 16,008.....B 3
Ilan.....C 2
Iligan .....F 5
Iloilo, 19,054.....E 4
Imus, 12,912.....C 3
Indan, 6,665 .....C 4
Initao, 4,007.....F 5

Isabela.....G 3
Italon.....E 4

Jagna, 13,123 .....F 5
Januay, 20,738.....E 4
Jaro, 10,681.....E 4
Jasaan, 3,175 .....F 5
Jimamayian, 11,294...E 4
Jimenez, 7,187.....F 4
Jolo, 1,270 .....G 3
Jovellar, 5,423.....G 6
Juban, 7,043.....D 5

Kabocabo .....D 5
Kahagnaan.....E 5
Kajidiokan.....D 4
Kanurusan.....E 4

Labo, 5,246.....C 4
Lagonoy, 9,725.....D 4
Lais.....G 5
Lal-lo, 7,309 .....A 3
Lambunao.....E 4
Lanang.....D 4
Laoag, 34,454.....A 3
La Pam Panga .....C 3
La Paz, 2,010.....B 3
La Paz, 1,874.....F 5
Las Mercedes.....G 4
Las Nieves, 307.....E 5
Lasy.....F 4
Lebac .....G 5
Leon, 10,277.....E 4
Leyte, 6,918 .....E 5
Lian, 5,889.....C 3
Lianga, 5,471.....F 6
Libmanan, 17,116.....D 4
Libono .....E 5
Libungan .....G 5
Lilloan, 4,319.....E 5
Limapatal.....G 5
Lingayen, 21,529...B 3
Lingtogo .....G 4
Lingulf.....F 6
Lipa, 37,931.....D 3
Loboc, 10,756.....F 5
Lopez, 8,549.....D 4
Loreto, 2,193.....F 5
Lubang, 4,740.....D 3
Lubuo, 19,063.....C 3
Lubog.....D 4
Lubungan, 3,821.....F 4
Lucban, 10,227.....C 3
Lumupug .....G 5

Maasin, 16,805.....E 5
Mabalacat, 7,049.....C 3
Mac .....E 5
Macanibol.....G 6
Macato.....E 4
Macuil.....G 5
Magallanes, 2,275.....D 4

Maglan.....D 3
Magtuibun.....G 6
Magubay.....D 5
Maimbun .....H 3
Mainit, 1,588.....F 5
Makapilal.....F 4
Malalag .....G 5
Malaueg, 2,719.....B 3
Malbug, 5,027.....D 4
Malinao, 12,437.....E 4
Malita.....G 5
Malitbog, 11,034 .....E 5
Maluginao .....D 5
Malusak.....G 2
Mambajao, 14,446.....F 5
Mambulao, 1,370.....C 4
Mamburao, 1,927.....D 3
Mambusao, 8,225.....E 4
Manapla, 10,123.....E 4
Manay, 725.....G 6
Mangarin, 1,764 .....D 3
Mangulies.....H 5
MANILA, 219,928..C 3
Manito, 3,798.....D 4
Manualay, 403 .....D 3
Maraijatag .....F 6
Maraque .....G 5
Maribojoc, 11,830.....F 4
Marigondon.....D 4
Marihatas.....F 6
Mariveles, 2,350 .....C 3
Marangas.....F 1
Masbate, 4,018.....D 4
Masiuloc, 3,230.....C 2
Mati, 1,365.....G 6
Matina, 392.....G 6
Mauban, 12,021.....C 3
Maundo.....F 5
Maydulung.....E 5
Mexico, 13,469.....C 3
Miagao, 20,656.....E 4
Misamis, 5,525.....F 4
Moncayo.....G 5
Morong, 5,276 .....C 3
Mulanay, 2,149.....D 4
Mulut.....G 5

Nabua, 18,893 .....D 4
Naga, 16,884 .....E 4
Nagas.....E 5
Nagcarlang.....C 3
Nalc, 9,225.....C 3
Nalupa.....E 4
Nasipping, 875.....B 3
Nasugbu, 6,680.....C 3
Naujan, 3,662.....D 3
Naval, 4,617 .....E 5
Nueva Caceres,
17,943.....D 4

Odiongan, 8,323.....D 3
Opol, 3,711.....F 5

Orion, 7,187.....C 3
Ormoc, 16,126.....E 5
Oroquieta, 15,156.....F 4

Palanan, 1,080.....B 4
Panamas.....D 4
Palanog.....D 4
Palapag, 9,609.....D 5
Palo, 17,480.....E 5
Palompon, 10,199.....E 5
Paluan, 1,315.....D 3
Paminutao .....F 4
Pamplona, 3,089.....A 3
Pandaguitan .....G 6
Pandan, 12,162.....E 4
Pangil, 2,400.....C 3
Panilao.....F 4
Paniqui, 12,982.....C 3
Paranai.....E 5
Paritan.....E 4
Paranparan .....G 5
Pasacao, 2,431 .....D 4
Pasig, 11,278 .....C 2
Pasni, 7,578 .....E 4
Pasuquin, 6,785.....A 3
Pataon.....D 4
Patnongon, 6,884.....E 3
Patrocinio.....G 5
Payaban.....F 4
Piat, 3,632.....B 3
Piddig, 9,142.....A 3
Pigtao.....F 5
Pilar, 8,018.....D 4
Pinamlayan, 3,200....D 3
Pinogat.....F 5
Pitogo, 3,454.....D 4
Point Bito.....E 4
Point Sojoton.....E 4
Polillo, 2,164.....C 4
Polloc, 329.....G 5
Popoaton .....D 5
Poro, 4,991 .....E 5
Port Separation.....F 2
Potatan, 20,964 .....E 4
Puerta Princesa,
1,208.....F 2
Pularaguan.....E 2

Quinablagan, 304.....G 6
Quinablagan Point...G 6

Rabao.....G 5
Ragay, 2,344.....D 4
River Lassan.....G 5
Romblon, 10,095....D 4
Rosales, 8,562.....C 3
Rosario, 3,028.....B 3
Rosario, 8,326 .....D 3

Sablayan, 943.....D 3
Sagao.....D 3
Sagay, 6,321.....F 5

Sagunto.....F 5
Saint Jacinto.....D 4
San Antonio, 4,524....C 3
Sanboan.....F 4
San Carlos, 27,166....C 3
Sandakan.....H 2
San Dionisio, 4,808...E 4
San Fabian, 10,022....B 3
San Felipe, 4,326.....C 3
San Fernando, 13,556
.....B 3
San Fernando, 16,095.C 3
Sangay.....D 4
San Isidro, 9,800...C 3
San Joaquin, 14,333...E 4
San Jose, 852.....E 4
San Jose, 3,744.....C 3
San Jose, 8,996.....D 3
San Jose de Buena
Vista, 6,768.....E 3
San Juan.....F 6
San Luis, 5,201.....F 5
San Luis, 5,316.....C 3
San Miguel, 1,887.....D 4
San Miguel de Camiling,
23,410.....C 3
San Miguel, 14,919....C 3
San Narciso, 7,528....C 3
San Narciso, 2,501....D 4
San Nicolas, 10,204...B 3
San Pablo, 22,612.....C 3
San Pedro, 7,892.....E 3
San Quintin, 8,092 ....C 3
San Rascual.....D 4
San Remiglo, 9,813....E 4
Santa Cruz, 12,747.C 3
Santa Cruz, 5,678.....B 3
Santa Cruz, 5,952.....C 2
SantaCruz de Mindoro 3
Santa Maria, 10,082...B 3
Santa Maria.....G 4
Santa Rita, 4,110 .....E 5
Santiago, 3,760.....B 3
Santiago.....F 5
Santo Domingo, 10,075B 3
Sapao, 1,462.....F 6
Sara, 11,366.....E 4
Slaton, 10,074.....F 4
Sibalom, 12,461.....E 4
Sibonga, 25,848.....F 4
Silang, 5,671.....C 4
Silay, 15,649 .....E 4
Siquijor, 12,116.....F 4
Siruma, 1,321.....C 4
Soboncogon.....D 4
Solano, 5,624.....B 3
Sorsogon, 13,511.....D 5
Subaang, 169.....D 3
Subic, 2,525.....C 3
Sulat, 5,266.....E 5
Sundara.....E 5

Surigao.....F 5
Suso.....E 6

Taal, 17,525.....D 3
Tabaco, 21,946.....D 4
Tabogon, 9,308.....E 5
Tacloban, 11,948...E 5
Tagbilaran, 10,108.F 4
Tago, 3,298.....F 6
Tagoloan, 3,651.....F 5
Talagutan.....G 5
Talavera, 3,852.....C 3
Talibon, 6,085 .....E 5
Talinda.....E 2
Talisay, 5,657.....C 3
Taltal .....E 5
Tambongon.....D 5
Tanauan, 18,263.....C 3
Tanauan, 18,266 .....E 5
Tanay, 4,529.. .....F 4
Tandug.....F 6
Tarlac, 12,540.....C 3
Tayabas, 14,740.....D 3
Taytay, 4,992.....E 2
Tayug, 10,400 .....C 3
Tetas de Kataan.....E 4
Tiblao, 7,482.....E 4
Tibungay.....G 5
Ticao, 946.....D 4
Tinambac, 4,880.....D 4
Tinaolipan .....D 4
Tiwi, 593.....D 4
Toboso .....E 4
Toledo, 19,929 .....E 4
Tolon, 2,599 .....F 4
Trinidad.....B 3
Tuao, 7,214 .....B 3
Tubay, 747.....F 5
Tubigon, 15,168.....F 4
Tuburan, 19,158 .....E 4
Tudela, 3,561.....F 6
Tuguegarao, 16,105.B 3
Tukunabagu.....G 5
Tumallon.....E 5
Tumauini, 4,890 .....B 2
Tuyan.....H 5

Ubay, 7,375.....E 5
Urdaneta, 20,544.....C 3

Valladolid, 10,550.....E 4
Veruela, 2,628.....F 5
Vigan, 14,945.....B 3
Villa Real, 7,087.....E 5
Virac, 8,945.....D
Vitoria .....C 3

Ybabai .....E 4
Yuahit.....F 2

Zamboanga, 3,281.G 4
Zaragoza, 4,025.....G 6

INDEX OF HAWAII.

HAWAII

Area, 6,449 sq. m.

Population, 191,909.

ISLANDS.

COUNTY. CO. SEAT. INDEX. POP.

Hawaii. Hilo .....F 10 55,382
Honolulu. Honolulu.....C 5 82,028
Kalawao.....C 8 785
Kauai. Lihue.....A 3 28,952
Maui. Wailuku.....D 9 29,762

TOWNS.

Roman type are Post Offices.

Italic type have no Post Office.

× Population not reported.

TOWN. ISLAND. INDEX. POP.

Ahua, Hawaii.....F 10 ×
Aiea, Honolulu.....B 6 ×
Alia, Honolulu.....C 6 ×

Cooks Monument, Hawaii G 10 ×

Eleele, Kauai.....B 2 ×
Ewa, Honolulu.....C 5 ×

Fort Kamehameha, Honolulu.....C 6 ×
Fort Shafter, Honolulu....C 6 ×

Glenwood, Hawaii.....F 10 ×

Haiku, Maui.....D 9 ×
Hakalau, Hawaii.....F 11 ×
Halawa, Maui.....C 8 ×
Haliwa, Hawaii.....E 10 ×
Haleiwa, Honolulu.....B 5 ×
Halfway House (or *Kapapala*) Hawaii.....G 11 ×
Hamakuapoko, Maui.....D 9 ×
Hamoa, Maui.....C 10 ×
Hana, Maui.....D 9 ×
Hanalei, Kauai.....A 3 ×
Hanapepe, Kauai.....B 2 ×
Hauula, Honolulu.....B 6 ×
Hawi, Hawaii.....E 10 ×
Hecia, Honolulu.....C 6 ×
Hilo, Hawaii.....F 11 6,715
Holualoa, Hawaii.....F 10 ×
Homestead, Kauai.....B 2 ×
Honoipu, Hawaii.....E 10 ×
Honokaa, Hawaii.....E 11 ×
Honokohau, Maui.....D 8 ×
HONOLULU, Honolulu.....C 6-F 4 52,183
Honomu, Hawaii.....F 11 ×
Honomuni, Maui.....C 8 ×
Honuapo, Hawaii.....G 10 ×

Hookena, Hawaii.....G 10 ×
Hoopuloa, Hawaii.....G 10 ×
Huelo, Maui.....D 9 ×

Iwilei, Honolulu..... E 2 ×

Kaalualie, Hawaii.....G 10 ×
Kahana, Honolulu.....B 6 ×
Kahuku, Honolulu.....B 6 ×
Kahului, Maui.....D 9 ×
Kailua, H

INDEX OF AUSTRALIA

AUSTRALIA.

Abbreviations of States: N. S. W., New South Wales; N., Northern Territory; Q., Queensland; S. A., South Australia; V., Victoria; W. A., Western Australia; F. T., Federal Territory.

States and Territories.

State. Cap. Pop. Key.
Federal Territory, Canberra, 2,868 .....M21
New South Wales, Sydney, 1,855,561 ...K20
Northern Territory, Palmerston, 3,664 .....G13
Queensland, Brisbane, 678,864.G19
South Australia, Adelaide, 438,173 .....J14
Victoria, Melbourne, 1,421,985 ...N19
Western Australia, Perth, 323,925.H8
Total: 4,725,039.

Towns.

Place. Pop. Key.
Abbotsford, Q...I17
Abbotts, W. A...I6
Aberdeen, N.S.W., 750 .....L22
Adavale, Q.,192.H17
Adelaide, S.A., 200,917 .....M16
Adelong, N.S.W., 1,170 .....M21
Adria, Q., ...H16
Adverse Wells, W. A., ...F8
Albany, W.A., 3,586 .....M5
Alberton, V..500.O20
Albion, N.S.W..K17
Albury, N.S.W., 6,750 .....N20
Alexandra, V., 500 .....N19
Alexandria Station, N. E15
Algebuckina, SA.I14
Alice, Q.....G19
Alice, N.S.W.....I23
Alice Springs, N.G13
Allora, Q., 1,000..J22
Alpha, Q. G20
Alroy Downs Station, N....D14
Alstonville, N.S.W., ...J23
Alton, Q.....I21
Ambathala, Q..H19
Amby, Q.....I21
Amungerie, N.S.W., ...L21
Anabama, S. A. L17
Andamoka, S.A., ...K15
Angaston, S.A., 1,000 .....M16
Anketell, W.A....J6
Annings Head Station, Q....E19
Anthony Lagoon, N. D14
Antil Plains, Q. E20
Apis, Q. G21
Arabury, Q. ...I17
Aramac, Q. 400.G19
Ararat, V..3,600.N18
Arcoona, S.A..K15
Ardock, Q.....I19
Armidale, 4,300 K22
Arrilalah, Q....G18
Arulen, N.S.W. M21
Ashby, Q.....I21
Ashley, Q.....J17
Auburn, Q., 150 I22
Auburn, N.S.W., 8,500 ....
Augusta, W.A...M4
Austin, W.A.....I5
Austral Downs Station, N....F15
Avenal, V., 450....
Avoca, Q., 1,000 G20
Avon Downs, N.F15
Avon Downs, Tel. Sta., Q..F20
Aye, Q., 200...E20
Ayton, Q.....C19

Baan-Bra, N.S.W., ...K22
Babba Walya,WA.I6
Bago, N.S.W...M20
Bairnsdale, V., 4,000 .....N20
Balaclava, N.S.W., ...L17
Balaklava, S.A., 500 .....M16
Bald Rock, W.A. L7
Baldwin, Q.....J20
Balfes Creek, Q.F19
Ballaballa, W.A. F5
Balladonia, W.A. L8
Ballarat, V., 42,093 .....N18
Ballina, N.S.W., 1,800 .....J23
Balranald, N.S.W., 750 .....M18
Baltinglass, Q...I21
Bamboo, W. A...F7
Banana, Q. 125 H22
Baradine, N.S.W., 100 .....K21
Barcaldine, Q., 2,482 .....G19
Bardoc, W.A....K7
Barilla, N.S.W. M20
Barker, Q. I22
Barraba, N.S.W., 800 .....K22
Barringun, N.S.W., ...J19
Barrondah, Q..H21
Barrow Creek Station, N....F14
Barton, W.A....L5
Bathurst, N.S.W., 8,650 .....L21
Beabula, NSW..M19
Beachport, S.A., 200 .....N17
Beaudesert, Q., 500 .....J23
Beaufort, Q. 850.G20
Beaufort, V....N18
Beeac, V., 225..O18
Beechworth, V., 3,000 .....N20
Beenleigh, Q.550.I23
Bega, N.S.W., 1,900 .....N21
Belalie, N.S.W..J19
Bell, Q.....I22
Bellalie, Q.....I18
Bellingen, N.S.W., 450 .....K23
Belmore, Q.....E18
Beltana, S.A....K16
Belyanna, Q....J19
Benalla, V., 3,000 .
Bendigo, V., 38,706 .....N19
Bendock, V....N21
Berewinia, N.S.W., ...J18
Beresford, S.A..J15
Berlino, S.A....I16
Bertiechaugh,Q. B18
Berwick, V.,650 O19
Bethanga, V.. 950 ..
Betoota, Q.....H17
Beulah, V., 400 M18
Beverley, W.A., 200 .....L5
Biboora, Q....D19
Biggenden, Q...H22
Billiburning, W.A., ...K5
Billowaggi, W.A. F9
Bilpa, N.S.W...K19
Binalong, N.S.W., 230 .....M21
Bindebang, Q...I20
Bineg, N. S.W..J22
Bingara, Q.....J19
Bingira, N.S.W., 900 .....J22
Bingham, NSW. L21
Binnarbilla, Q...I19
Birchip, V....M18
Birdsville, Q., 100 .....H16
Blackall, Q....H19
Blackbull, Q....I17
Black Hole, WA.H8
Blackwater, Q..G21
Blair Athol, Q..G20
Blanche Town, S.A. O17
Blanchewater, S. A. J16
Blayney, N.S.W., 1,529 .....L21
Bligh, S. A.....L15
Bloomsbury, Q.F21
Bodalla, N.S.W., 400 .....N22
Bodallin, W.A....K6
Bogan Gate, N. S. W.....L20
Bogantungan, Q.G20
Boggabri, N.S.W., 900..K22
Boggibri, NSW. L22
Boigbeat, V....M18
Bolgart, W.A....K5
Bolivia, N.S.W..J22
Bollon, Q.....J20
Bolong, N.S.W. M21
Bombala, N.S.W., 1,000 .....N21
Boocaltaninna, S.A. J16
Boodoon, Q....H19
Boogardie, W.A..I 5
Bookara, W.A....J4
Booleroy, S.A...L16
Boolirol, N.S.W.L19
Boonmulla, Q...I17
Boorabbin, W.A. K7
Boornee, S.A....L15
Booroomun, Q..F19
Booroondara, N.S.W. K19
Boort, V., 500..N18
Boorthanna, S.A.J14
Bopeechee, S.A..J15
Bore, W.A.....F10
Bore, W.A.....G8
Borraloola, N...D15
Borrambi, W.A...I6
Boulder City, W.A., 10,824..K7
Boulia, Q., 100.G16
Boundary Dam, W. A. J11
Bourke, N.S.W., 2,614 .....K19
Bowelling, W.A..L5
Bowen, Q., 1,200.E21
Bowen Downs, Q. G19
Bowning, N.S.W., 100 .....M21
Boyanup, W.A...L4
Boydtown, N.S.W. N22
Boyerine, W.A...L5
Boyrakin Rock, W.A. K5
Boyup Brook, W.A. L5
Brachina, S.A...K16
Braidwood, N.S.W., 1,550 .....M21
Branxholme, S.A., 400 .....N17
Branxton, N.S.W., 650 .....L22
Breelong, NSW.K21
Breewarina, N.S.W., 700..J20
Bremer, W.A....M6
Briaglong, V., 130 .....N20
Bridgetown, W.A., 600 .....L5
Bright, V., 500.N20
Brighton, V., 10,029 .....N19
Brindley, NSW. L22
Brinkworth, S.A., 150.....L16
Brisbane, Q., 151,272 .....I23
Broad Arrow, W.A., 550.....K7
Broadford, V....N19
Broken Hill, NSW., 33,000 K17
Bronti, W.A.....K6
Broome, W.A., 400 .....D8
Broome Hill, W.A. L5
Bruce, S.A.....L16
Brunette Station, N. E14
Brunswick, N.S.W. J23
Brunswick, W.A., 100 .....L4
Buccarumbi, N.S.W. J23
Buckalow, NSW.L17
Bulading, W.A...L5
Bulang, W.A., 200 .....K7
Bulcolol, NSW. K19
Bullamon, Q....J21
Bullfinch, W.A...K6
Bulli, N.S.W., 2,500 .....
Bull Island, SA. N17
Bulls, S.A.....I17
Bulpunga, NSW.L17
Bumble, N.S.W..J21
Bumbledebah,Q. I19
Bunbury, W.A., 3,763 .....L4
Bundaburg, Q..H23
Bungabilli, W.A. G9
Bungah,N.S.W. M19
Bungendore, N.S.W., 700... ..
Bungle Gully, N.S.W. K21
Buningoonia, W.A. K8
Bunyan,N.S.W. N21
Burktown, Q., 200 .....D16
Burnabby,W.A. L10
Burra-burra, S.A., 2,000 .....L16
Burracoppin, W.A. K6
Burranbah, Q...J18
Burren, N.S.W.K21
Burrenda, Q....H20
Burrowa, N.S.W., 850 .....M21
Burrundie, N...B12
Busselton, W.A., 450 .....L4
Byerstown, Q...D19
Bygombo, Q....H16
Byrock, N.S.W. K20

Caamboon, Q...H22
Caboolture, Q., 250 .....I23
Cadelga, S.A....I17
Cairns, Q., 2,460 .....D19
Caiwarro, Q....J19
Calcairn, NSW. M20
Callandoon, Q..J22
Callanna, S.A..J15
Calliope, Q.,200.G22
Camberwell, N.S.W., 2,800.L22
Cambooya, Q...I22
Camden, N.S.W., 1,750 .....M22
Camooweal, Q..E16
Campbelltown, N.S.W., 2,152 M22
Camperdown, V., 1,800 .....O18
CANBERRA, F.T., 2,000 .....M21
Candol, N.S.W.N21
Canning Mill, W.A. L5
Cannobie Station, Q. E17
Canterbury, N.S.W., 4,228 .....L22
Capelle, Q., 100 G20
Carcoar, N.S.W., 578 .....L21
Cardilla, S.A....I17
Cardwell, Q., 150 .....E20
Carisbrook, V., 1,240 .....
Carlewis, NSW. K22
Carnamah, W.A..J4
Carnarvon, W.A., 200 .....H3
Caroline, Q.....H20
Caroora, Q.....G21
Caroula, Q.....I18
Carrabin, W.A...K6
Carrathool West, N.S.W. M19
Carraweena,S.A. J16
Carribuddy,W.A. F8
Carrieton, S.A., 250 .....L16
Carrington, N.S.W., 2,547 .....
Cashmere, Q....I21
Casino, N.S.W., 1,970 .....J23
Casterton, V., 1,250 .....N17
Castlemaine, V., 7,737 .....N19
Castlereagh, N.S.W., 600..L22
Cavan, N.S.W...M21
Cerito, Q.....F20
Chambers, S.A..M16
Chandalla, W.A..K5
Charlestown, Q.E18
Charleville, Q., 1,456 .....I20
Charlotte Waters Station, N...H14
Charlton, V., 1,000 .....N18
Charters Towers, Q., 17,298...F20
Chastleton, Q...I17
Chatsworth, V., 800 .....N18
Chewton, V., 1,228 .....
Childers, Q....H23
Chillingollah, V.M18
Chiltern, N.S.W., 1,390 .....M20
Chimpering, SA.K13
Chinchilla, Q....I22
Chundurtu Wells, W.A. E9
Clackline, W.A...K5
Claims, N.S.W...L17
Claraville, N...J14
Clare, S.A., 800 L16
Clare, N.S.W....L19
Claverton Downs, Q. I19
Cleaverville,W.A. F5
Clermont, Q., 1,300 .....G20
Cleveland, Q.,150.I23
Clifton, Q., 250..I22
Clifton Hills, S.A. I16
Cloncurry Copper Mines, Q.....F17
Clunes, V., 2,412
Cluny, Q.....H16
Cobar, N.S.W., 3,371 .....K19
Cobbadah, N.S.W. K22
Cobham,N.S.W. K18
Cockburn, S.A..L17
Cocklebiddy, W.A. L10
Coen Tel. Sta., Q. B18
Colac, 2,500....O18
Coleraine, S.A., 1,060 .....N17
Colinton, Q.....I23
Collarindabri, N.S.W. J21
Collie, W.A.....L5
Collingwood, Q.G18
Collumba, Q....G21
Colouna, S.A...K12
Cometville, Q...G21
Comangin, Q....I19
Conbar, Q.....I18
Condamine, Q., 100 .....I22
Condoullin, N.S.W. L20
Congie, Q.....J18
Connulpie, NSW.J18
Conway, Q.....F20
Cookernup, W.A. L4
Cooktown, Q., 2,200 .....C19
Coolabah, Q....J17
Coolabah,NSW. K20
Coolabara, Q...H19
Cooloman, NSW.M20
Coolgaura, Q...D19
Coolgardie, W.A., 4,275 .....K7
Coolup, W.A....L4
Coolyu, W.A....F8
Coolyun Wells, W.A. I4
Cooma, N.S.W., 1,938 .....N21
Coombah, NSW.L17
Coomberdale, W.A. K5
Coonaanna,W.A. K8
Coonalpyn, S.A.M16
Coonamble, N.S.W., 1,700 .....K21
Coondambo,SA. K14
Coondappie, S.A. K16
Coongoola William Station, Q....I19
Cooper, V.....N21
Coora, Q.....I23
Coorambong, N.S.W. L22
Coorow, W.A....J5
Cootamundra, N.S.W., 2,500 M20
Cooven, Q.....H19
Copmanhurst, N.S.W. J23
Coraki, N.S.W., 800 .....J23
Cordalba, Q....H22
Corega, N.S.W..L18
Corella Downs Station, N....E14
Corrella Station, Q. E17
Corfield, Q.....F18
Corginolally Wells, W.A. E7
Corinthian,W.A. K6
Corona, N.S.W. K17
Cotherstone, Q..G21
Coward, S.A....J15
Cowarie, S.A....I16
Cowra, N.S.W., 1,900 .....L21
Coymbra, S.A..K12
Crakow, Q.....H22
Cranbrook, W.A., 50 .....M5
Craven, Q.....G20
Crawford, V...M18
Cressbrook, Q...I23
Creswick, V., 3,100 .....N18
Crookwell, N.S.W., 700 .....M21
Crows Nest, Q., 150 .....I22
Croydon, Q....E18
Croydon, W.A., 3,900 .....F5
Crystal Brook, S.A. L16
Cuddell,N.S.W. M20
Cuddingwarra, W.A. I5
Cudgegon, N.S.W., 3,000 .....L21
Cue, W.A., 1,200 I5
Culpaulin, N.S.W. K18
Cummings Station, W.A. G4
Cummins, S.A..M14
Cunnamulla, Q..J19
Cunningham, Q. E20
Cunningham, Q. J23
Curdierring,W.A. J6
Curnamona, SA.K16
Curracunya, Q..J19
Currawynya, Q..J19
Curriwellingi,Q. J20
Cutana, S.A....L16
Cuttapirie, S.A..I16

Daintree, Q....D19
Dalalah,N.S.W. J18
Dalby, Q.....I22
Dalgety, N.S.W., 200 .....N21
Dalrymple, Q..E20
Dalton, Q., 350 H17
Danalage,NSW. K19
Dandaraga,W.A. K4
Dandenong, V., 1,150 .....N19
Dareel, Q.....J21
Dargo, V.....N20
Darkan, W.A....L5
Datjoin, W.A....K6
Daveyhurst,WA. K7
Day Dawn, W.A., 360 .....I5
Daylesford, V., 3,400 ....
Deep Water, N.S.W. J22
Delegete, N.S.W., 350 .....N21
Delga, Q.....I18
Delta, Q.....G19
Dempsters Station, W.A. L8
Denham, W.A...H3
Deniliquin, N.S.W., 2,700 .....M19
Denison, W.A....J4
Denison Downs Station, W.A..E11
Denmark, W.A., 700 .....M5
Dennonville,W.A. I5
Depot Camp, N.D12
Derby, W.A., 100 D8
Diapur, V., 100 N17
Dillalah, Q.....I19
Dillawuddi,W.A. E9
Dimboola, V., 600 .....N17
Dingo, Q.....G21
Discovery Wells, W.A. F8
Donald, V.,1,000.N18
Donaldson Tel Sta., Q. E17
Doneys, W.A....J7
Dongara, W.A., 300 .....J4
Donnybrook, WA.L4
Donor's Hill Tel. Sta., Q.....E17
Donybrook, Q...I21
Doodlakine,W.A. K5
Doongin, W.A...K6
Dowerin, W.A...K5
Doyles Wells,WA.J7
Dragon Rock,WA.L6
Drooka, Q.....I17
Drouin, V., 600...
Drysdale, V., 600 ..
Duaringa, Q....G21
Dubbo, N.S.W..L21
Duketon, W.A...I8
Dulacca, Q.....I21
Dulwich, Q....H19
Dumaresq, Q....J22
Dundas, WA..100.L7
Dundee, Q.....G22
Dundoo, Q.....I19
Dunedoo, NSW. L21
Dungaree, N.S.W. L22
Dungog, N.S.W., 1,000 .....L22
Dunkeld, V..300.N18
Dunlop, N.S.W. K19
Dunolly, V., 1,400 .
Dunsborough, W.A. L4
Durba, W.A.....G8
Dutton, Q.....H20
Dykehead, Q...H22
Dynevor, Q.....J19

Eaglehawk, V., 8,150 .....N19
Earroo, W.A.....J6
Echuca, V.,4,100.N19
Eden, N.S.W., 300 .....N21
Edewie, S.A....K16
Edgerton, NSW. J22
Ediacara, S.A..K16
Edithburgh, S.A., 400 .....
Edjudina, W.A...J8
Edwards Crossing, S.A. J14
Eidsvold, Q., 1,260 .....H22
Ellendon, NSW.M21
Elliston, S.A..L14
Elmore, V., 800. ..
Emerald, Q.,425.G20
Emmaville, NSW.J22
Emu Park, Q., 250 .....G22
Engoordina, N.H14
Ennogonia,NSW.J19
Eradu, W.A.....J4
Erinbula, Q....H22
Erlistoun, W.A..I 8
Eromanga, Q...I18
Esk, Q., 430....I22
Esperance, W.A., 350 .....L7
Eton, Q., 100...F21
Eton, N.S.W...J21
Eudunda, S.A., 500 .....M16
Euela, W.A....K11
Euhbobo, Q....H22
Eulo, Q.....J19
Euroa, V., 1,200 N19
Euston, N.S.W..M18
Eva Downs Station, N. E14
Evandale, Q., 550 .....C19
Evelyn, Q.....D19
Eyre, S.A.....K16
Eyre, W.A.....L10

Fairview Tel. Sta., Q. C19
Falconer,NSW. K22
Farina, SA..150.K16
Fassifern, Q....I23
Fawcett, NSW. J23
Fields Find,WA. J5
Finley, N.S.W..M19
Flinders, S.A., 150 .....L14
Flooding, V....O20
Floraville, Q...E16
Florida, N.S.W. K20
Forbes, N.S.W., 4,350 .....L21
Fords Bridge, N.S.W. J19
Forrest, V.....O18
Fort Bowen Station, Q. E17
Fort Cooper, Q.F21
Fortescue, W.A..F4
Foster, V.. 450 O20
Foweranna,W.A, F5
Foyle View, Q..I21
Frankstone, V., 800 .....O19
Fredericton, N.S.W., 350..K23
Fremantle, W.A., 20,847 .....L4

Gabanintha,W.A. I6
Galgong, NSW. L21
Gamboola, Q...D18
Gawler, S.A., 2,000 .....M16
Gayndan, Q.,520.H22
Geelong, V., 33,847 .....O19
Georgetown, Q., 450 .....E18
Geraldon, Q....D20
Geraldton, W.A., 3,478 .....J4
Geranium, S.A..M17
Germanton, N.S.W. M20
Gilberton, Q....E18
Gilbert River Station, Q....E18
Gilgai, W.A....K6
Gilgandra,NSW.K21
Gilgunnia, NSW.L20
Gillingarra,W.A. K5
Gilmore, Q.....H19
Gilpeppie, Q....I17
Ginbinnin, W.A. K5
Gindarjarie,W.A. F8
Gingil, Q.....I18
Gingin, WA.,160.K5
Giro, N.S.W....K22
Girrangoorong, N.S.W. M20
Glacemere, Q...G22
Gladstone, Q., 475 .....G22
Gladstone, W.A. H4
Gladstone, N.S.W., 1,200 .....K23
Gladstone, S.A., 700 .....L16
Glenariff, NSW. K20
Glendhu, Q....E19
Glenelg,Q, 4,200 J22
Glenelg, S.A...M16
Glen Innes, N.S.W., 3,000 .....J22
Glenore Tel. Sta., Q. D17
Glenroy, S.A., 250 .....N17
Gloucester,NSW.L22
Golgol, N.S.W. M18
Gongular, NSW.K20
Goobang, NSW. L21
Goodwin Soak, W.A. H7
Goolwa, SA.,600.M16
Goomalling, WA.K5
Goombalie, NSW.J19
Goondiwindi, Q., 560 .....J22
Goongarrie, W.A., 150 .....K7
Goorabil, NSW..J22
Goothinga, Q...C17
Gordon, S.A....L16
Gordon Downs Sta., N.....E11
Goroke, V.....N17
Gosford, N.S.W., 800 .....
Goulburn, N.S.W., 10,100 .....M21
Grafton, N.S.W., 6,950 .....J23
Grange, V.....N17
Granville, N.S.W., 9,400 .....
Gravesend, NSW.J22
Great Pyap, or South Bend, S.A. M17
Great Western, V., 500 .....
GreenBushes,WA.L5
Greenhills, W.A. K5
Grenfell, N.S.W., 900 .....L21
Gresford, N.S.W., 400 .....L22
Greta, NSW.,900.L22
Greytown, S.A. N17
Groganville, Q..D19
Gualta, N.S.W. K18
Guda Soak, W.A. F10
Guildford, W.A., 1,500 .....K4
Gulgong, N.S.W., 1,600 .....
Gull, W.A.....F9
Gullewa, W.A....J5
Gulnare, S.A...L16
Gulpataro,NSW.L19
Gumbardo, Q...I19
Gundabloui, N.S.W. J21
Gundagai, N.S.W., 1,500 .....M20
Gunnedah, N.S.W., 2,000 .....K22
Gunning, N.S.W., 600 .....M21
Gunowag, W.A. G9
Gurra Gurra, Q.I19
Gutchy, Q.....H23
Guthalungra,Q. E20
Guthero,N.S.W. L18
Gwillie, N.S.W. K19
Gympie, Q., 12,419 .....I23

Haddon, S.A....I17
Halifax, Q.....E20
Hall, Q.....I21
Halls Creek, W.A. E10
Hamel, W.A.....L4
Hamilton, Q....C19
Hamilton, Q....F21
Hamilton, S.A..K16
Hamilton, N.S.W., 6,127 .....L22
Hamilton, V., 5,000 .....N18
Hamley Bridge, S.A.. 275....M16
Happy Creek Station, N...E15
Hargreaves, N.S.W., 600 .....L21
Hatfield,N.S.W. L18
Hattah, V. M18
Hawker,SA..380.K16
Hawks Nest, WA.J8
Hawkwood, Q...H22
Hay, N.S.W....K23
Hay, N.S.W., 3,200 .....M19
Haydon, Q.....D17
Hazelwood, Q..F21
Headingly, Q...F16
Healsville, V., 700 .....N19
Hebel, Q.....J20
Henderson, N.S.W. K23
Henley, N.S.W. L18
Herbert, Q.....G22
Herbert Downs, Q. G16
Herberton, Q., 1,200 .....D19
Hermidale, N.S.W. K20
Heywood,V.,450.M18
Heywood, V....O17
Higginsville,WA.K7
Hill End, N.S.W., 700 .....L21
Hillston, N.S.W., 900 .....L19
Hinchinbrook,Q.E20
Hines Hill, W.A. K6
Hodgson, Q....I21
Hogarth, NSW..J23
Holyoake, W.A...L5
Homestead, Q..F19
Hookina, S.A...K16
Hoontappa, Q...I18
Hopetoun, W.A.. L7
Hopetoun, V., 400 .....M18
Horse Shoe, WA.H6
Horsham, V., 3,000 .....N18
Horsington, N.S.W. J18
Howard, Q., 500.H23
Howell, V.....N20
Hughenden, Q., 1,600 .....F19
Hungerford, Q..J19

Idumea, Q.....G16
Ilpyakee, S.A...L16
Imapagee, NSW.J19
Indarra, W.A....J4
Indiakata, S.A..I14
Inglewood, Q., 1,400 .....J22
Inglewood, V...N18
Innaminaka, SA.I17
Inverab, Q.....H22
Inverell, N.S.W., 3,300 .....J22
Ipswich, Q., 25,000 .....I23
Iron Knob, S.A. L15
Irrappatana, SA.J15
Isis Ford, Q...H19
Ivanhoe,N.S.W. L19
Jamberoo, N.S.W., 1,300 ....
Jamestown, S.A., 1,000 .....L16
Jarrahwood, WA.L4
Jericho, Q., 200 G19
Jerilderie, N.S.W., 800 .....M19
Jessie, S.A.....N17
Jewnee, N.S.W., 2,200 .....M20
Jew Soak, W.A. E10
Jimberringga Wells, W.A...F10
Jondaryan, Q....I22
Jugong, NSW. M21
Jumenia, W.A...K8
Junbour, Q.....G22
Junction Creek Tel. Sta., Q..E19
Jundah, Q.....H18

Kadina, S.A., 1,800 .....L15
Kalmurina, SA. I16
Kalgoorlie, W.A., 8,781 .....K7
Kalkah, Q.....C18
Kangaroo Flat, V., 800 .....
Kanoowinna, SA.I16
Kanowna, W.A., 1,100 .....K7
Kantappa,NSW.K17
Kapunda, S.A., 1,900 .....M16
Karara Soak,WA.G8
Kariboe, Q.....H22
Karridal, W.A...M4
Karumba, Q....D17
Katanning, W.A., 250 .....L5
Kathleen, W.A...I7
Katoomba, N.S.W., 6,000 .....L22
Katamudda,WA.F10
Keith, S.A.....N17
Kellandi, W.A...K6
Kelmscott, W.A., 200 .....L4
Kempsey, N.S.W., 2,400 .....K23
Kentucky, NSW.K22
Kerang,V..1,400.M18
Kerrigundi, N.S.W. K19
Kia, V.....M18
Kiama, N.S.W., 1,800 .....M22
Kiandra, N.S.W., 300 .....M21
Kilalpaninna,SA.J16
Kilfera, N.S.W. L19
Kilkevan, Q., 200.I23
Killara, N.S.W. K19
Killarney,Q.,400.J23
Kilmore, V., 2,000 .....N19
Kinchega, NSW.L18
Kingaroy, Q....I22
Kingscote, S.A. M15
Kingston, NSW.M20
Kingston, S.A., 400 .....N16
Kierianthanu, S.A. I16
Koiarena, W.A...J4
Kojonup, W.A., 200 .....L5
Kolan, Q.....H23
Koojan, W.A....K5
Kooliatto, Q....J18
Koonenberry, N.S.W. K18
Koongulla, W.A. F8
Koorboora, Q..D19
Kooringa, S.A., 2,000 .....L16
Kooroogul, N.S.W. M19
Koorowathi, N.S.W. M21
Kopperamanna, S.A. J16
Koroit, V..1,700.O18
Korrelocking, W.A. K5
Korumourra, V. O19
Kroombit, Q...H22
Kuduarra Wells, W.A. F10
Kulbui, W.A....L5
Kuliba, W.A....L7
Kulna, S.A.....K12
Kulyaling, W.A. L5
Kumba, W.A....F9
Kunanaggi, WA. G8
Kundery, S.A...L14
Kundip, W.A....L7
Kunningarra, W.A. F10
Kurrajong, W.A. J7
Kyabra, Q.....I18
Kyarah, Q.....I18

Lagrange, W.A..E7
Lake Nash Station, N. F15
Lambton, N.S.W., 4,000 ....
Lampa, W.A....J7
Lancefield, V., 500 .....N19
Landsborough, Q. G19
Landsborough, Q., 300 .....I23
Landsborough Co.'s Station, Q....E17
Lara, Q.....I18
Laura, Q., 900 C19
Laura, S.A....L16
Laverton, W.A...J8
Lawlers, W.A....J7
Lawrence, N.S.W., 400 ....
Leighs Creek, S.A. K16
Leongatha, V...O19
Leonora, W.A....J7
Libral, W.A....G9
Lilliginni, W.A. K7
Lillydale, V., 1,000 .....N19
Linima, V.....M18
Linton, V., 630 N18
Lion Mill, W.A. K5
Lismore, N.S.W., 8,250 .....J23
Lithgow, N.S.W., 8,700 .....L21
Liverpool, N.S.W., 4,000 .....L22
Lochnagar, N.S.W. L18
Lockhart, NSW.M20
Londonderry, W.A. K7
Longreach, Q., 200 .....G19
Lorraine, Q....E16
Louth, N.S.W., 100 .....K19
Lumba, W.A....F10
Lyndhurst, SA. K16
Lyndhurst Head Station, Q....E19
Lynd Station, Q.E19
Lynthol, W.A....J4

Mabgetting Rock, W.A. K5
Macalister, Q....I22
McGregor, Q....F21
McKinley, Q....F17
Macdonnell, SA.O17
Mackarra, Q...H17
Mackay, Q., 5,000 .....F21
Mackenzie, Q...G21
Macks Creek, Q. I19
Maclean, Q....I23
Maclean, N.S.W., 1,400 .....J23
Macumba, S.A...I14
Maerty, S.A....K15
Maffra, V., 700 N20
Maitland, N.S.W., 11,900 .....L22
Malcolm, W.A...J7
Maldon, V., 3,800 ..
Mallara, NSW. L18
Mallina, W.A.. 50 F6
Malvern, Q....G21
Malwala, NSW. M20
Manara. NSW. L19
Mandurah, W.A. L4
Manfred, NSW. L18
Mangalore, Q...I20
Mangunyah, N.S.W. J19
Manilla, N.S.W., 800 .....K22
Mannahill, S.A. L16
Manoora, S.A., 200 .....M16
Mansfield, V., 700 .....N20
Mansfield Station, W.A. G4
Manuwalkaninna, S.A. J16
Mapoon, Q.....B17
Marathon, Q....F18
Marble Bar, W.A.F6
Marchagee, W.A. K5
Marlborough, Q.G21
Marobey, Q.....J21
Marong, V.. 500. ..
Marraboorilya, W.A. H4
Marree, S.A....J16
Martiupp, W.A..M5
Maryborough, Q., 11,626 .....H23
Maryborough, V., 5,500 .....M18
Maryland, NSW.J23
Maude. N.S.W. M19
Mayne, Q.....H20
Maytown, Q....D19
Meadows, S.A..K16
Meekatharra, WA.I6
Mein Tel. Sta., Q. B18
Melbourne, V., 651,000 .....N19
Mellinjerie, WA. F8
Melton, SA..300.M15
Melville, NSW. L18
Mendigigil, WA. F8
Mendooran, N.S.W. K21
Menindee, N.S.W., 250 .....L18
Menzies, W.A., 1,800 .....J7
Merino, V., 500 N17
Mermerna, SA.K16
Merredin, W.A. K6
Merriwa, N.S.W., 1,500 .....L22
Merton, V., 200 N19
Merrula, NSW. K20
Meta Downs, Q. B18
Methuen, S.A...L16
Michelago, N.S.W., 200 .....M21
Mickrapyra, Q. H16
Middleton, V....O18
Midland Junction, W. A., 1,650..K5
Midway Wells., W.A. G8
Mildura, V., 4,850 .....M18
Miles, Q., 200. ..I22
Millchester, Q., 700 .....F20
Mile, N.S.W....J21
Millicent, S.A., 750 .....N17
Milparinka, N.S.W. J17
Minapree, V....M18
Mingan, W.A....J6
Mingenew, W.A., 200 .....J4
Minimie, Q.....J22
Minmi, N.S.W., 7,000 .....L22
Mirina, Q.....F21
Mirboo, V., 750.O20
Mitchell, Q., 400 I20
Mitchell, NSW. J22
Mittagong, N.S.W., 1,300 .....M22
Moama, N.S.W., 1,000 .....M19
Mogul, N.S.W. J21
Mohri, N.S.W..K22
Moira, N.S.W..K19
Molong, N.S.W., 1,300 .....L21
Molroy, N.S.W. J22
Momba, N.S.W. K18
Monduran, Q...H22
Monger, W.A....H4
Montalbion, Q. D19
Monte-Collina, S.A. J16
Montenores, N.S.W. L21
Mooculta, NSW.K20
Moodoo, W.A....F8
Moogera, W.A...F8
Moolwurlina, S.A. K17
Moonaree, S.A. K14
Moonbi, NSW. K22
Moonta, S.A., 1,800 .....M15
Moora, W.A.....K5
Moorna, S.A....L17
Mootwingee, N.S.W. K18
Moraby, Q.....I21
Moree, N.S.W., 2,500 .....J21
Moreton Tel. Sta., Q. B18
Morgan, S.A., 450 .....M16
Morgans, W.A...J8
Mornington, V. O19
Mortlake, V.,800.O18
Moruya, N.S.W., 1,200 .....M22
Morven, Q., 200 I20
Morwell, V.. 800 ..
Mossvale, N.S.W., 1,500 .....M22
Mostyn, V.....N17
Moulamein, N.S.W., 200 .....M19
Mount Barker, W.A., 400.....M5
Mount Barker, S.A., 1,000...M16
Mount Brown, N.S.W. J17
Mount Dutton, S.A. I14
Mount Elliott,Q.F17
Mount Erin, WA.J4
Mount Ferry,Q. H22
Mount Gambier, S.A., 4,000 ..N17
Mount Garnet, Q. E19
Mount Ida. W.A. J7
Mount Jackson, W.A. K6
Mount King, East, N.S.W. J17
Mount Magnet, W.A., 450.....J5
Mount Margaret, W.A., 500.....J8
Mount Molloy, Q. D19
Mount Morgan, Q. G22
Mourguong, N.S.W. M18
Mourilyan, Q...D20
Moyagee, W.A...I5
Muchea, W.A....K5
Muckadilla, Q...I21
Mucka Station. N. D12
Mudgee, N.S.W., 3,000 .....L21
Muleelee, Q.....I22
Mulikupp, W.A. M5
Mullah, Q.....I17
Mullewa,WA.,100.J4
Mulyatin, W.A...J5
Mulyenery, N.S.W. K18
Mulwala, N.S.W., 500 ....
Munbinia, W.A..J5
Mundarjita, WA. F8
Mundijong, WA. L5
Mundoora. S.A. L16
Mundowana, S.A. J16
Mungallala, Q...I20
Mungana, Q....D19
Mungindi, NSW.J21
Munjingerra, WA.G9
Murchison, V., 500 .....N19
Murdine, W.A....J5
Murgoo, W.A....I5
Murguga Wells, W.A. F9
Murrapaterrinna, S.A. J16
Murray Bridge, S.A., 600.....M16
Murrin, N.S.W. L20
Murrin Murrin, W.A., 100.....J7
Murrumburrah, N.S.W., 1,600 M21
Murrurundi, N.S.W., 1,400 K22
Murtoa, V., 800 N18
Murwillumbah, N.S.W., 800..J23

INDEX OF AUSTRALIA

Musclebrook, N.S.W., 1,900 L22
Musgrave Tel. Sta., Q. C18
Muttaburro, Q., 500 ..... G19
Myamin, W.A. J7
Myrtleford, V. N20
Mystic Park, V. M18

Naccowlah, Q. I18
Nagambie, V., 800 ....
Nairn, S.A., 350 ..... M16
Nallan, W.A. I6
Nambeet Wells, W.A. E7
Nampup, W.A. L6
Namurkah, V. N19
Nanango, Q., 325 ..... I23
Nannine, W.A., 100 ..... I6
Nannowtharra, W.A. J5
Nannup, W.A. L4
Nantabibbie, S.A. L16
Nap Nap, NSW. M18
Nappamerry, Q. I17
Naracoorte, S.A., 900 ..... N17
Naraling, W.A. J4
Narberry, Q. I17
Narngulu, W.A. J4
Narrabri, N.S.W., 2,400 ..... K21
Narrandera, N.S.W., 2,350 ..... M20
Narrogin, W.A., 150 ..... L5
Narrowmine, NSW., 1,000 ..... L21
Nathalia, N.S.W., 1,100 ..... M19
Naumuk, V. N17
Naval Station, N.S.W. M22
Nebo, Q., 100 ..... F21
Neilly, Q. I20
Nelson, V. O17
Nevertire, NSW. K20
Newcastle, N.S.W., 57,650 ..... L22
New Norcia, W.A., 300 ..... K5
Newstead, Q. F21
Newstead, V., 400 ..... N19
Nhill, V., 1,600 N17
Niagara, W.A., 500 ..... J7
Nibil, W.A. G9
Nickavilla, Q. I19
Nimberra Wells, W.A. B8
Nimmitabel, N.S.W., 300 ..... N21
Nindegully, Q. J21
Nockaburrawary, Q. I18
Nookawarra, WA. I 5
Noonaera, W.A. L11
Noongal, W.A. J5
Noonthorangee, N.S.W. K18
Nooraraba, WA. K10
Noreen Wells, W.A. E7
Norley, Q. I18
Normanby, Q., 150 ..... C19
Normanton, Q., 1,500 ..... D17
Norseman, W.A., 300 ..... L7
Northam, W.A., 3,361 ..... K5
Northampton, W.A., 200 ..... J4
Northcote, Q., 50. D19
Northpine, Q., 650 ..... I23
Nowendoc, NSW K22
Nowra, N.S.W., 2,000 ..... M22
Nullagine, W.A., 250 ..... F7
Nulla Neringee, Q. H16
Nulla Nulla, WA. K6
Numurkah, V., 1,100 ....
Nundoro, NSW. K18
Nunngarra, W.A. J6
Nymagee, N.S.W., 1,600 ..... L20
Nymbodya, N.S.W. K23
Nyngan, N.S.W., 1,560 ..... K20

Oakabella, W.A. J4
Oakvale, V. M18
Olary, S.A. L17
Omeo, V. N20
Omura, N.S.W. J18
Onegunyah, WA. G8
One Tree, NSW. M19
Ongerup, W.A. L6
Onooba Wells, W.A. E7
Onslow, W.A. F4
Oodnadatta, S.A., 125 ..... I14
Oondooroo, Q. G18
Orange, N.S.W., 7,100 ..... L21
Orbost, V. N21
Ord, Q. D19
Ouldabinna, SA. J12
Outrim, V. O19
Ouyen, V. M18
Owangowan, Q. J19
Owens Spring, N. H13
Oxley, N.S.W. M19

Paddington, N.S.W. L19
Palla, Q. H16
Palmerston, N., 500 ..... B12
Palmerville, Q. D19
Panbula, N.S.W., 500 ..... N21
Pandara, W.A. H4
Pandie, S.A. I16
Parachilna, SA. K16
Paralilla, W.A. I11
Paramatta, N.S.W., 12,600 ..... L22
Parilla, S.A. M17
Parlamutty, N.S.W. K18
Paynesville, WA. J6
Peak Hill, W.A. H6
Peak Station, S.A. J14
Pearlah, S.A. M14
Peke, N.S.W. J19
Pelunibi, S.A. K12
Peniup, W.A. M6
Penola, SA., 600. N17
Penrith, N.S.W., 3,650 ..... L22
Pentland, Q., 150 ..... F19
Pericherrie, S.A. I16
Perth, W.A., 106,792 ..... K4
Perth, N.S.W., 500 ..... L21
Perup, W.A. M5
Petersburgh, S.A., 2,200 ..... L16
Pialba, Q., 125 H23
Pianeill, V. M13
Picton, W.A., 1,200 ..... L4
Pleton, N.S.W. M22
Pilbara, WA., 100. F6
Pillana, S.A. M14
Pindar, W.A. J4
Pine Creek, N. ..B12
Pinehill, Q., 70 G20
Pingarabee, WA. K10
Pingelly, W.A., 120 ..... L5
Pinjarra, W.A., 210 ..... L4
Pinjin, W.A. K8
Pinkilla, Q. I18
Pinnaroo, S.A. M17
Pioneer, W.A. K7
Pittsworth, Q. I22
Plainby, Q. H22
Pockatahroo, N.S.W. J21
Polia, N.S.W. L18
Poonaranni, SA. I15
Pooncaira, NSW. L18
Poonemeriarra, W.A. G8
Pootenup, W.A. ..M5
Port Adelaide, S.A., 20,089 ..... M16
Port Augusta, S.A., 1,100 ..... L15
Port Augusta West, S.A., 400 ..... L15
Port Broughton, S.A., 200 ..... L15
Port Elliot, S.A., 350 ..... M16
Port Eyre, S.A. K13
Port Fairy, V., 2,100 ..... O18
Port Germein, S.A., 400 ..... L16
Port Hedland, W.A. F6
Portland, V., 2,300 ..... O17
Portland Downs, Q. H19
Port Lincoln, S.A. M14
Port Macquarie, N.S.W. K23
Port Pirie, S.A., 8,200 ..... L16
Port Victor, S.A., 700 ..... M16
Port Wakefield, SA., 600 ..... M16
Princess Royal, W.A. L7
Princhester, Q. G22
Proston, Q. I22
Puoh, N.S.W. ..M18
Pulladjuro, N.S.W. M19
Purnamoota, N.S.W. K17

Quairading, WA. K5
Quambora, N.S.W. K20
Queanbeyan, F.T., 14,000 ..... M21
Queenscliff, V., 2,100 ....
Quinns, W.A. I6
Quirindi, N.S.W., 1,800 ..... K22
Quorn, SA., 750. L16

Rainbow, V. M17
Randwick, N.S.W., 10,000 ..... L22
Rannes, Q.. 100. H22
Ravensthorpe, W.A. L6
Ravenswood, Q., 1,200 ..... F20
Ray, Q. I18
Raymond Terrace, N.S.W., 900... ..
Raywood, V., 500 ..
Redbank, Q., 300 ..... H21
Reefton, NSW. M20
Renmark, S.A. M17
Rescue, W.A. E8
Reservoir, N. ..E15
Richmond, Q. ..F18
Richmond, N.S.W., 1,300 ..... L22
Riverton, S.A., 600 ..... M16
Rivestone, Q. ..G22
Robertson, N.S.W., 500 ..... M22
Robetown, S.A. N16
Rochester, V., 1,100 ..... N19
Rockhampton, Q., 20,915 ..... G22
Rock Hole, W.A. G9
Rockingham, WA. L4
Rockvale, Q. H22
Rocky River, N.S.W. K22
Roebourne, W.A., 350 ..... F5
Rokeby, Q. B18
Rolleston, Q., 300 ..... H21
Roma, Q., 1,800 I21
Rosedale, Q. H22
Rosedale, V., 400. O20
Roxburgh, Q. ..G16
Rungine, W.A. L7
Rupanyup, V., 400 ....
Rushworth, V., 1,000 ....
Rutherford, Q. ..J20
Rutherglen, V., 1,800 ....
Rylestone, N.S.W., 650 ..... L22

Saddleworth, S.A., 400 ....
Sahara Wells, W.A. F8
Saint Anne, Q. ..F20
Saint Arnaud, V., 4,000 ....
Saint George, Q., 1,000 ..... J21
Saint Lawrence, Q., 300. ..... G21
Sale, V., 4,000 ..O20
Salisbury, N.S.W., 450 ..... J18
Sandgate, Q., 1,900 ..... I23
Sandown, Q. C19
Sandringham, Q. G16
Sandstone, W.A. ..I6
Sapphiretown, S.A. M15
Scarrbury, Q. ..G19
Scarsdale, V., 900 ..... N18
Scone, N.S.W., 1,200 ..... L22
Scott, N.S.W. J22
Sea Lake, V. M18
Serpentine, W.A. L4
Serviceton, S.A., 300 ..... N17
Seymour, V., 2,200 ..... N19
Shearlegs, NSW. K19
Shellborough, W.A. F6
Shepparton, V., 2,500 ..... N19
Sherlock, S.A. ..M16
Silverton, N.S.W., 350 ..... K17
Simpson, NSW. ..J22
Singleton, N.S.W., 2,100 ..... L22
Sir Samuel, W.A. I7
Skeleton, Q. F19
Skewthorpe, Q. ..J21
Somerset, Q. A18
Sorrento, V. 500. ..
South Bend, or Great Pyap, S.A. M17
Southern Cross, W.A., 1,000 ..... K6
Southport, N. ..B12
Southport, Q., 950 ..... J23
South Wombundery, Q. I18
Spencer, Q. G21
Springfield, Q. ..H18
Springfield, Q. ..H23
Springsure, Q., 300 ..... H21
Stake Well., WA. I6
Stamford, Q. F18
Stanthorpe, Q., 800 ..... J22
Stanwell, Q. G22
Stawell, V. 4,600. N18
Stirling, North, S.A. L15
Stockton, N.S.W., 2,750 ..... L22
Stonehenge, N.S.W. J22
Strangway Spring, S.A. J15
Stratford, V., 500. N20
Strathbogie, Q. F20
Strathmore, Q. ..D18
Strawberry, WA. J4
Stroud, N.S.W., 400 ..... L23
Stuart, N. G13
Sturt, NSW., 250. J17
Sturt Creek Station, W.A. E11
Sunbury, V., 1,800 ....
Sunday Wells, W.A. G8
Surat, Q., 250. ..I21
Swan Hill, V., 1,000 ..... M18
Sydney, N.S.W., 636,353 ..... L22

Taboonbay, Q. ..I21
Tailem Bend, S.A. M16
Talawana, W.A. G7
Talbingo, NSW. M21
Talbot, V., 1,300. N18
Talga Talga, W.A. F6
Tallangatta, V., 600 ....
Tallangurra, W.A. E9
Talwood, Q. J21
Tambellup, WA. M5
Tambo, Q., 550. H20
Tambo, V. N20
Tammin, W.A. ..K5
Tamworth, N.S.W., 7,600 ..... K22
Tanami, N. F11
Tangorin, Tel. Sta., Q. F19
Tantanoola, SA. N17
Tanunda, S.A., 650 ..... M16
Tapdo, N.S.W. ..L18
Tara, Q. I22
Tarago, N.S.W., 500 ..... M21
Tarcoola, S.A. ..K14
Taree, N.S.W., 1,050 ..... K23
Tarnagulla, V., 2,800 ....
Tarn of Auber, N. G12
Taroom, Q. 300. H21
Tarrawan, N.S.W. K21
Tate Tel. Sta., Q. D19
Taylor Lagoon, W.A. D8
Temora, N.S.W., 1,700 ..... M20
Tenappera, Q. ..J17
Tenham, Q. H18
Tenterden, W.A. M5
Tenterfield, NSW., 2,800 ..... J22
Terang, V., 1,900. O18
Terowie, S.A., 250 ..... L16
Terrelah, NSW. J21
Terribile, NSW. K21
Tewantin, Q., 200 ..... I23
Thargomindah, Q., 400 ..... I18
Tharwa, F.T. ..M21
The Peak, NSW. K19
Thongillaree, Q. I18
Thoruborough, Q., 100 ..... D19
Thuringowa, Q. J18
Thurles, Q. I19
Thurrawa, NSW. M19
Tiaro, Q., 350. H23
Tibooburra, N.S.W. J17
Tibora, N.S.W. L19
Tilcha, S.A. J17
Tilpa, N.S.W. ..K19
Tineroo, N.S.W. J18
Tinga-tingana, S.A. J17
Tintinara, S.A. ..M17
Tiru Wells, W.A. F9
Tocumwall, N.S.W., 1,000. M19
Tongo, N.S.W. ..K18
Toodyay, W.A. ..K5
Toowoomba, Q., 24,200 ..... I22
Torbanalea, Q., 450 ..... H23
Torbay Junction, W. A. M5
Torrowangee, N.S.W. K17
Townary, NSW. J21
Townsville, Q., 13,835 ..... E20
Trangie, N.S.W. L21
Traralgon, V., 1,450 ..... O20
Truro, S.A., 300. ..
Tuckanarra, WA. I6
Tuena, N.S.W., 650 ..... M21
Tulka, S.A. M14
Tullamore, NSW. L20
Tumberumba, N.S.W., 600. M21
Tumut, N.S.W., 1,500 ..... M21
Turkey Creek, W.A. D11
Turlee, N.S.W. ..L18

Ucolta, SA. L16
Uhrstown, Q. ..D19
Ularara, N.S.W. J19
Ularring, W.A. ..J7
Ullabarinna, SA. I14
Ulladulla, N.S.W., 1,850 ..... M22
Ulmarra, N.S.W., 1,830 ..... J23
Ulooloo, S.A. L16
Ultima, V. M18
Ulura, W.A. H4
Umbam, S.A. J15
Umpatabu, Q. ..H16
Uralla, N.S.W., 800 ..... K22
Urana, N.S.W., 380 ..... M20
Urandangi, Q. ..F16
Urilla, N.S.W. ..J18
Urimbin, Q. J18
Urisino, N.S.W. ..J18

Vass, N.S.W. ..M21
Victoria, N. ..100. A13
Victoria River Downs Sta., N. D12
Virginia, N. B12

Waagan, NSW. L21
Waddawalla, WA. F9
Waeel, W.A. K5
Wagga Wagga, NSW., 16,900. M20
Wagin, WA., 600. L5
Wahgunejah, V., 500 ....
Wailumbilla, Q. I21
Wainby, NSW. M18
Wainwrights, WA. J7
Walcha, N.S.W., 1,000 ..... K22
Walcrawan, N.S.W L21
Walkaway, W.A., 100 ..... J4
Wallaberi, W.A. E9
Wallal, Q. I20
Wallangarra, Q., 200 ..... J22
Wallanippe, SA. L14
Wallaroo, S.A., 3,150 ..... L15
Wallerawang, N.S.W., 500 ....
Wallgett, NSW. J21
Wallindery, Q. H18
Walloway, S.A. L16
Walsh Tel. Sta., Q. D18
Walton, Q. G21
Wanaaring, N.S.W. J19
Wanda, W.A. G9
Wandarri, W.A. ..I5
Wangar, S.A. ..M14
Wangaratta, Q., 2,800 ..... E20
Wangianna, SA. J15
Wangola, NSW. L21
Wangonilla, N.S.W. M19
Wanilla, S.A. ..M14
Wannamal, WA. K5
Wara, Q. I22
Warburton, V. N19
Wardabunna, W.A. F9
Wardell, N.S.W., 400 ..... J23
Warialdo, N.S.W., 950 ..... J22
Warkon, Q. I21
Warloch Ponds, N. C13
Warra, W.A. I5
Warra, N.S.W. K22
Warrabuda, WA. F9
Warracknabeal, V., 2,650. ..... N18
Warragul, V., 1,850 ..... O20
Warramboo, WA. J6
Warraminna, S.A. K14
Warramutty, N.S.W. K19
Warrawoona, WA. F7
Warree, Q. J21
Warren, N.S.W., 1,300 ..... K21
Warrenheip, V., 500 ....
Warri, W.A. K7
Warrina, S.A. ..J14
Warrnambool, V., 7,400 ..... O18
Warwick, Q., 3,500 ..... J22
Waterford, V. ..N20
Waterloo, Q. I21
Watheroo, W.A. K5
Watlimundi, Q. ..I17
Wave Hill Station, N. D12
Wedderburn, V., 1,500 ....
Wee Waa, NSW. K21
Weinholt, Q. I20
Welbing, W.A. ..K5
Welford, Q. H18
Wellington, NSW., 3,250 ..... L21
Wellington, SA. M16
Wemen, V. M18
Wentworth, NSW., 800 ..... M17
Weranna, Q. J22
Weriaddo, W.A. F10
Werris Creek, N.S.W. K22
Werunda, NSW. K18
Western Shaw, W.A. F6
West Leichhardt, Tel. Sta., Q. ..F16
Westwood, Q., 150 ..... G22
Wetheron, Q. ..H22
Whitby, Q. D19
Whitefield, V. ..N20
Whittata, S.A. ..K15
Whittington, Q. H19
Whitton, NSW. M20
Whyenbar, Q. ..J21
Wickepin, W.A. ..L5
Wickham, Q. ..E20
Wickham, N.S.W., 9,500 ..... L22
Widgemooltha, W.A. K7
Wild Dog Camp, W.A. G6
Wilcannia, N.S.W., 1,100 ..... K18
Wilgarrup, W.A. M5
Wilgena, S.A. ..K14
Wilkawart, SA. M17
Willara, N.S.W. J19
William Creek, S.A. J15
Williams, W.A. ..L5
Williamstown, V., 16,500 ..... N19
Willochra, S.A., 100 ..... L16
Willunga, S.A., 500 ..... M16
Willyama, N.S.W., 33,000 ..... K17
Wilmington, S.A., 500 ..... L16
Wilson, N.S.W. K23
Wilson, SA. 100. L16
Wiluna, W.A. ..I7
Winchelsea, V., 500 ..... O18
Windorah, Q. ..H18
Windsor, N.S.W., 2,200 ..... L22
Wingin, N.S.W. K22
Wingham, N.S.W., 650 ..... K23
Winton, Q., 660. G18
Wirrawaralu, S.A. K15
Wirrealpa, S.A. K16
Wirrega, S.A. ..N17
Wirreh, Q. J18
Wodonga, V. ..N20
Wokarina, W.A. ..J4
Wolhollow Downs Sta., N. D14
Wollal, W.A. E7
Wollongong, N.S.W., 4,500. ..
Wollthorpe, Q. ..H21
Wolumla, N.S.W., 600 ..... N21
Womanoka, Q. ..I18
Wombundery, Q. H17
Wompah, Q. J8
Wongalburna, W.A. H4
Wongarlong, W.A. G7
Wonnamulla, S.A. K15
Wonnangatta, V. N20
Wonnerup, W.A. L4
Woodarra, W.A. ..I7
Woodburn, N.S.W., 960 ..... J23
Woodside, S.A., 500 ....
Woolanmarroo, Q. D20
Woolgangie, WA. K7
Wooloomet, Q. ..J21
Woolshed, Q. ..H19
Woolton, Q. ..H22
Woomelang, V. M18
Wooroorooka, Q. J19
Wrightville, N.S.W. K19
Wukeroo, S.A. ..L16
Wullowia, W.A. G9
Wurorga, W.A. ..J5
Wyalonga, NSW. L20
Wyandra, Q. ..I19
Wycheproof, V., 600 ..... N18
Wynbring, S.A. K13
Wyndham, W.A., 100 ..... C11
Wyola, W.A. K5

Yaamba, Q., 150. G22
Yalgoo, WA., 250. J5
Yallerima, Q. ..I19
Yallock, N.S.W. L19
Yalobia Wells, W.A. H4
Yaloginda, W.A. ..I6
Yaly Yaly, W.A. H3
Yamba, N.S.W., 375 ..... J23
Yanda, N.S.W. ..K19
Yanda Rooka, W.A. J4
Yandina, Q. I23
Yangojallee, N.S.W. M19
Yanko, Q. J17
Yappunga, NSW. J19
Yardie, W.A. F4
Yarrara, W.A. ..K8
Yarrawa, N.S.W. J21
Yarrawonga, V., 1,700 ....
Yass, N.S.W., 2,500 ..... M21
Yaugher, V. O18
Yayondle, W.A. K10
Yea, V., 650. ..... N19
Yeeda Station, W.A. D8
Yeelanna, S.A. ..M14
Yeethecordinge, N.S.W. J19
Yepoon, Q. G22
Yerelina, S.A. ..K16
Yerilla, W.A. J7
Yerniakba, W.A. E9
Yeulba, Q., 260. I21
Yimba, W.A. J4
York, WA., 1,550. K5
Yorketown, S.A., 450 ..... M15
Youlaingee, Q. ..J19
Youldek Depot, S.A. K12
Young, N.S.W., 3,000 ..... M21
Youraling, W.A. L5
Yowergabbie, WA. J5
Yoyo, Q. H20
Ynleemya, Q. J18
Yunta, S.A., 100. L16

Zillmanton, Q. ..D19

INDEX OF TASMANIA

TASMANIA

PLACE POP. INDEX
Apsley ..... C 5
Beaconsfield, 4,556 .. B 5
Brighton, 54 ..... C 5
Burnie, 2,924 ..... B 4
Campbelltown, 1,526 .. C 5
C. Barren Isl. ..... B 5
Clarke Isl. ..... B 5
Corinna ..... B 4
Curtis Isl ..... A 5
Deal Isl ..... A 5
Deloraine, 1,911 ..... B 5
Devonport, 2,101 .... B 4
Dundas, 306 ..... C 4
Ellesmere ..... B 5
Fingal 416 ..... B 5
Flinders Isl. ..... B 5
Franklin, 570 ..... C 5
Furneaux Group ..... B 5
Georgetown, 272 ..... B 5
Glenora ..... C 5
Hobart, 27,526 ..... C 5
Hunters Isl. ..... B 4
King Isl. ..... B 4
Launceston, 23,726 ... B 5
Longford, 1,100 ..... B 5
Maatsuyker Isl. ..... C 4
Marie Isl. ..... C 5
Oatlands, 739 ..... C 5
Pillinger ..... C 4
Remine ..... C 4
Robbins Isl. ..... B 4
St. Mary's, 281 ..... B 5
Sisters (Isl.) ..... A 5
Soreb ..... C 5
Stanley, 613 ..... B 4
Strahan, 1,011 ..... C 4
Three Hummock Isl. B 4
Triabunna, 238 ..... C 5
Ulverstone, 2,005 .... B 4
Waratah, 360 ..... B 4
Zeehan, 5,014 ..... B 4

INDEX OF NEW ZEALAND

NEW ZEALAND

PLACE POP. INDEX
Ahaura, 307 ..... E 3
Ahipara, 82 ..... A 4
Akaroa, 682 ..... E 4
Albury, 130 ..... F 3
Alexandra, 809 ..... F 2
Alfredton, 287 ..... D 5
Amberley, 470 ..... E 4
Appleby, 378 ..... D 4
Arrowtown, 426 ..... F 2
Ashburton, 2,885 ..... E 3
Athol, 100 ..... F 2
Auckland, 133,712 .... B 5
Auckland, prov. dis., 211,223 ..... A5-C6
Awanui, 11. ..... A 4
Balclutha, 1,261 .... G 2
Banks Peninsula .... E 4
Bastings ..... F 2
Bay of Islands, 3,147. A 5
Bay of Plenty ..... B 6
Belfast, 650 ..... E 4
Bell Grove, 350 ..... D 4
Blenheim, 3,771 ..... D 5
Blind Bay ..... D 4
Bluff, 1,360 ..... G 2
Brighton, 250 ..... E 3
Brunnerton ..... E 3
Bulls, 647 ..... D 5
Cambridge, 1,692 .... B 5
Cameron, 48 ..... B 5
Canterbury, prov. dis., 188,402 ..... E 4-F 2
Cape Egmont ..... C 4
Cape Foulwind ..... D 3
Cape Maria Van Dieman, 9 ..... A 4
Cape Palliser ..... D 5
Cape Providence .... G 1
Cape Runaway ..... B 7
Cape Turnagain ..... D 6
Capleston, 238 ..... E 4
Cardrona, 186 ..... F 2
Carlyle ..... C 5
Carston ..... F 2
Carterton, 1,501 .... D 5
Cascade Point ..... E 2
Castle Point ..... D 6
Castlepoint, 43 ..... D 6
Chaslands Mistake ... G 2
Christchurch, 92,733 .. E 4
Churchill, 23 ..... B 5
Clarke ..... C 6
Clinton, 431 ..... G 2
Clive, 676 ..... C 6
Clyde, 623 ..... F 2
Cobden, 300 ..... E 3
Codfish Island ..... G 1
Cook Strait ..... D 5
Cromarty ..... G 1
Cromwell, 747 ..... F 2
Cruawharo ..... B 5
Culverden, 62 ..... E 4
Danevirk, 833 ..... D 6
Devonport, 7,863 .... B 5
D'Haussez Group .... B 5
Dunback, 219 ..... F 3
Dunedin, 68,716 .... F 3
Duntroon, 227 ..... F 3
D'Urville Island .... D 4
East Cape ..... B 7
Eketahuna, 794 ..... D 5
Fairlie, 600 ..... F 3
Featherstone, 743 .... D 5
Feilding, 3,000 .... D 5
Fernside, 310 ..... E 4
Flaxbourne ..... D 5
Fortrose, 299 ..... G 2
Foveaux Strait .... G 1-2
Foxton, 1,811 ..... D 5
Galatea, 31 ..... C 6
Geraldine, 1,019 .... F 3
Gisborne, 8,196 .... C 7
Gladstone, 327 ..... F 2
Goldsborough, 249 ... E 3
Gore, 3,566 ..... G 2
Great Barrier Isl. ... B 5
Great Exhibition Bay A 4
Greymouth, 5,663 .... E 3
Greytown, 1,141 .... D 5
Greytown, 251 ..... F 3
Hamilton, 4,097 .... B 5
Hampden, 375 ..... F 3
Hastings, 4,383 ..... C 6
Havelock, 703 ..... B 5
Havelock, 420 ..... C 6
Havelock, 450 ..... D 4
Hawera, 3,259 ..... C 5
Hawke Bay ..... C 6
Hawkes Bay, prov. dis., 53,615 ..... C 6-D 6
Hawksburg, 1,200 .... F 3
Helensville, 742 .... B 5
Herbert, 272 ..... F 3
Hindon, 152 ..... F 3
Hokitika, 2,178 .... E 3
Howick, 300 ..... B 5
Hunterville, 820 .... C 5
Huntly, 573 ..... B 5
Hurunui, 34 ..... E 4
Hutt, 6,700 ..... D 5
Inglewood, 720 ..... C 5
Invercargill, 17,862 .. G 2
Jamestown ..... F 2
Johnsonville, 929 .... D 5
Kaipoi, 2,071 ..... E 4
Kaihu ..... A 4
Kaikora, 301 ..... C 6
Kaikoura, 440 ..... E 4
Kaipara Harbor ..... B 5
Kaitaia ..... A 4
Kaitangata, 1,695 .... G 2
Kakaramea, 120 .... C 5
Kamo, 369 ..... A 5
Kaukeri, 200 ..... E 3
Karamea Bight .... D 4
Kararon ..... E 3
Kaukapakapa, 450 ... B 5
Kawakawa, 479 ..... A 5
Kawhia Harbor .... C 5
Kereru, 45 ..... C 6
Kerikeri, 20 ..... A 4
Kihikihi, 299 ..... C 5
Kingston, 49 ..... F 2
Kinloch, 37 ..... F 2
Kirwee ..... E 4
Komakorikio ..... B 5
Kuiti ..... C 5
Kumara, 1,176 ..... E 3
Kurow, 1,110 ..... F 3
Lake Taupo ..... C 5
Lake Waikare ..... C 6
Lawrence, 1,170 .... F 2
Leeston, 920 ..... E 4
Livingstone ..... F 3
Luggate ..... F 2
Lumsden, 230 ..... F 2
Lyttelton, 5,000 .... E 4
Macetown, 1,480 .... F 2
Mahia, 210 ..... C 6
Mahia peninsula .... C 7
Manala, 1,520 ..... C 5
Mangapia, 148 ..... A 5
Marlborough, prov. dis., 17,520 ..... D 4
Maroroa ..... F 1
Marton, 1,290 ..... D 5
Masterton, 3,970 .... D 5
Matakone ..... B 5
Mataura, 580 ..... G 2
Matawaka Point .... B 7
Mauriceville, 1,140 .. D 5
Mayor Islands .... B 6
Mercury Islands .... B 5
Methven, 1,847 .... E 3
Milford Sound ..... F 1
Milton, 2,500 ..... G 3
Mohaka, 71 ..... C 6
Mokihinui, 250 .... D 4
Molesworth ..... E 4
Mongonui, 220 ..... A 4
Mosgiel, 1,500 ..... F 3
Motiti Island ..... B 6
Motueka, 1,200 .... D 4
Motukaramu ..... C 5
Mt. Hochstetter ..... E 4
Napier, 15,131 ..... C 6
Naseby, 496 ..... F 3
Nelson, 8,565 ..... D 4
Nelson, prov. dis., 42,522 ..... D 4
Newhaven ..... G 2
Newmarket, 2,000 .... B 5
New Plymouth, 9,795. C 5
Ngakawau ..... D 3
Ngapara, 300 ..... F 3
Nightcaps, 310 ..... F 2
Normanby, 527 ..... C 5
North Cape ..... A 4
North Island, 563,729 ..... A 4-D 5
N. Taranaki Bight .. C 5
Oakura, 267 ..... C 4
Oamaru, 5,621 ..... F 3
Ohaeawai, 935 ..... A 4
Ohinemuri ..... B 5
Okarito ..... E 3
Omaio ..... B 6
Omaka, 297 ..... B 5
Omapere, 71 ..... A 4
Ongaonga, 1,600 .... C 6
Opara ..... A 4
Opepe ..... C 6
Opotiki, 1,030 ..... C 6
Opunake, 553 ..... C 4
Orakeikorako ..... C 5
Orepuki, 820 ..... G 1
Ormond, 190 ..... C 6
Otago, prov. dis., 191,392 ..... F 1-F 3
Otaki, 599 ..... D 5
Otakiri ..... C 6
Otamarakau ..... B 6
Otautau, 840 ..... G 2
Otonga ..... A 4
Oxford, 170 ..... E 4
Pahaua ..... B 6
Pahautanui, 210 .... D 5
Pahiatua, 1,311 ..... D 5
Palliser Bay ..... D 5
Palmerston, 14,000 .. D 5
Palmerston, 856 .... F 3
Papakura, 453 ..... B 5
Patutahi ..... C 4
Pegasus Bay ..... E 4
Pembroke, 1,117 .... F 2
Picton, 1,471 ..... D 5
Porougahau, 230 .... D 6
Port Adventure .... G 2
Port Albert, 80. .... B 5
Port Chalmers, 2,273. F 3
Preservation Inlet .. G 1
Puketonga ..... B 5
Queenstown, 779 .... F 2
Rakaia, 470 ..... E 4
Raleigh ..... E 2
Rangaunu Bay ..... A 4
Rangiora, 1,834 .... E 4
Reefton, 1,723 ..... E 3
Renwick, 460 ..... D 4
Resolution Island.... F 1
Richmond, 820 .... D 4
Rimu, 500 ..... E 3
Riverdale, 280 .... F 2
Ross, 822 ..... E 3
Rotherham, 120 .... E 4
Roxburgh, 410 .... F 2
Rua Point ..... C 5
Ruapuke Island .... G 2
Russell, 2,000 ..... A 5
St. Bathans, 1,540. F 2
Sandhill Point ..... G 1
Sanson, 310 ..... D 5
Secretary Island .... F 1
Sefton, 390 ..... E 4
Solander Island .... G 1
Southbridge, 750 .... E 4
Southern Alps Mountains ..... D 4-F 2
South Island, 444,152. D 4-G 2
South Pacific Ocean B 4-E 1
South Pacific Ocean A 7-G 3
S. Taranaki Bight .. C 5
Southwest Cape .... G 1
Springburn ..... E 3
Springfield, 220 .... E 3
Stewart Island, 325. G 1
Stonyhurst ..... E 4
Stratford, 2,639 .... C 5
Studholme, 197 ..... F 3
Tairua, 260 ..... B 5
Takou Bay ..... A 5
Taranaki prov. dis., 43,399 ..... C 5
Tararu ..... B 5
Tasman Bay ..... D 4
Tauranga, 1,346 .... B 6
Te Aroha, 1,298 .... B 5
Te Awaumauta, 645. C 5
Tenuka, 1,741 ..... F 3
Thames, 3,951 ..... B 5
Timaru, 11,280. ..... F 3
Tinwald, 539 ..... E 3
Titirangi ..... B 5
Toetoes Bay ..... G 2
Tokano ..... C 5
Tokota ..... B 6
Tuamarina, 320 .... D 5
Tunapahoa ..... B 6
Turakina, 410 ..... D 5
Turiroa, 79 ..... C 6
Uawa ..... C 7
Urenui, 200 ..... C 5
Waewae Bay ..... G 1
Waiatoto ..... E 2
Waihao Downs ..... F 3
Waihola, 310 .. .. G 3
Waikaia ..... F 2
Waikari, 260 ..... E 4
Waikoukau ..... B 5
Waimangaroa, 560 .. D 3
Waimate, 1,960 .... F 3
Waiuri, 45 ..... D 6
Waipawa, 1,083 .... C 6
Waiporl, 241 ..... F 2
Waipu, 1,010 ..... B 5
Waipukurau, 560 .... D 6
Wairoa, 424 ..... C 6
Waitahuna, 410 .... G 3
Waitangi ..... A 5
Waitotari, 200 ..... C 5
Waiuku, 374 ..... B 5
Wanganui, 19,517 .. C 5
Waverley, 710 ..... C 5
Wellington, 95,235 .. D 7
Wellington, prov. dis., 216,095 ..... C 5-D 5
Westland, prov. dis., 14,674 ..... E 2-E 3
Westport, 2,622 .... D 3
Whakahara ..... B 5
Whangarei, 2,825 .... A 5
Whangaroa, 266 ..... A 4
White Island ..... B 6
Winchester, 310 .... F 3
Winton, 617 ..... G 2
Woodville, 1,272 .... D 5
Wyndham, 724 ..... G 2

CHATHAM ISLANDS

PLACE POP. INDEX
Cape L'Eveque .... G 6
Cape Young ..... F 6
Chatham Island .... F 6
Chatham Isls., 153. F 6
Cornwallis Island .... G 7
Hanson Bay ..... F 6
Petre Bay ..... F 6
Pitt Strait ..... G 7
Port Alison ..... F 6
Te Whanga Lagoon.. F 6
Waitangi ..... F 6

FIJI ISLANDS

PLACE POP. INDEX
Baldwin Island .... B 1
Bega Island ..... B 2
Biva Island ..... B 1
Bua ..... A 2
Dongaloa Ba ..... B 2
Etumba ..... B 2
Goro Sea ..... B 3
Hudson Islands ..... B 1
Kandavu Island .... C 2
Kandavu Passage .... B 2
Kia Island ..... A 3
Kiaw Island ..... A 3
Koro Island ..... B 3
Koro Sea ..... B 3
Malaki Island ..... B 2
Mali Island ..... A 3
Mbaliki Island .... B 2
Moala Island ..... B 3
Nairai Island ..... B 3
Naviti Island .... B 1
Navua ..... B 2
Ngau Island ..... B 3
Ono Island ..... B 2
Ovalou Island .... B 2
Pacific Ocean... B 2-C 1
Quamea Island .... A 3
Rambe Island .... A 3
Rewa ..... B 2
Rewa River ..... B 2
Round Island Passage ..... B 2
Savu-Savu Bay .... A 3
Singa-toka River.... B 2
Suva, 1,376 ..... B 2
Tatu ..... A 3
Taviuni Island .... B 3
Totoya Island .... C 3
Vanua Levu Isl... H 2-3
Vatu Leile Island.... B 2
Vitu Levu Island.... B 2
Yuna Island ..... B 3
Yuna Island ..... B 1
Waia Island ..... B 1
Waiama ..... A 3
Wakaya Island .... B 3
Yandua Island .... A 2
Yangaga Island .... A 2
Yasawa Group.. A 2-B 1
Yasawa Island .... A 2

INDEX OF MANCHURIA, CHOSEN, ETC.

China.

B 7-J 1

Area, 4,218,401 Sq. Miles.

Population, 399,680,000.

JAPAN.

H 8-O 2

Area, 162,655 Sq. Miles.

Population, 43 763,153.

CHOSEN (Korea)

G 7-H 3

Area, 82,000 Sq. Miles.

Population, 12,000,000.

Manchuria.

E 4-J 1

Area, 363,610 Sq. Miles.

Population, 7,500,000.

Far Eastern Republic

(SIBERIA)

J 3-L 1

Area, 4,833,496 Sq. Miles.

Population, 5,359,797.

Abbreviations: Ch, China; Jap., Japan; Kor., Korea; Man., Manchuria; Sib., Siberia.

PLACE. POP. INDEX.

Abasuka, Jap.....J 7
Abukama Island, Jap.N 5
Active Volcano, Jap..L 8
Adzumi, Jap.....M 5
Agano River, Jap....M 6
Ageo, Jap.....M 7
Agita, Jap.....H 8
Aisa, Jap.....N 5
Aida, Jap.....M 6
Aigase, Jap.....L 7
Aikawa, Jap., pop. 11,431.....M 5
Aisari, Jap.....N 5
Ajigasawa, Jap.....N 4
Ajira, Jap.....M 5
Ajis Island, Jap .....N 5
Akadama, Jap.....M 5
Akadsu, Jap.....M 6
Akadsuka, Jap.....M 6
Akagami, Jap.....L 6
Akaiwa, Jap.....M 6
Akamagaseki,(Shimonoseki) Jap.,pop.42,863..6 I 7
Akaoka, Jap.....J 8
Akasaka, Jap.....N 5
Akasaki, Jap.....J 7
Akasana, Jap.....M 7
Akasawa, Jap.....M 7
Ak-chang, Kor.....H 5
Aki, Jap.....J 8
Akigawa, Jap.....K 8
Akita, Jap.....N 5
Alata, (Kubota) Jap..N 4
Alexandrovka, Sib....J 3
Alexandrovsk, Sib....I 2
Amada, Jap.....N 5
Amakusa Island, Jap..I 8
Amakusa Strait.....I 8
Ambien, Kor.....G 5
Amdong, Kor.....H 6
America Bay, Sib.....J 3
Amnok, or Yalu River,F4
Amur Bay, Sib.....I 3
Anda, Man.....F 1
An-heung, Kor.....G 6
Anju, Kor.....F 5
Anki-kau Bay, Ch.....C 7
Anklu, Ch.....C 6
Anmin Islands, Kor...G 6
Annaka, Jap.....M 6
Antang, (Ngan-tung) Man.....F 5
An-yang, Kor.....G 5
Aomori, Jap.,pop.15,163N4
Aomori Bay, Jap.....N 4
Ara-chudu, Ch.....A 2
Arakawa, Jap.....N 6
Arari, Jap.....M 7
Arbang-gurbu-obo,Ch.D 2
Arima, Jap.....L 8
Asahigawa, Jap.....O 3
Asaina, Jap.....M 7
Asakai, Jap.....M 6
Asche-ho, Man.....G 2
Ashiro, Jap.....M 7
Ashinminton,(Hsinmintun) Man.....E 3
Askold Island, Sib.....J 3
Asotake Mount, Jap...J 8
Asoti, Jap.....N 3
Ataka, Jap.....N 6
Atako, Jap.....N 7
Atamanof, Sib.....I 2
Atgin-alla, Ch.....A 3
Atsuta, Jap.,pop. 17,025 L7
Aukland Island, Kor.G 7
Avakum Island, Kor..I 3
Awa District, Jap ....K 8
Awadsi, Jap.....K 7
Awa Island, Jap.....M 5
Awa Peninsula, Jap..N 7
Awo Island, Jap.....M 8
Awoga Island, Jap. ..M 8

B

Balanchallasun, Ch...A 1
Balan-inu, Man.....H 1
Balan-susu, Man.....G 1
Bak River, Sib.....K 2
Ban-susu, Man.....H 2
Barauta, Jap.....M 3
Barin, Ch.....C 3
Barin, Ch.....B 3
Barlow Islands, Kor...G 8
Baronbulak, Ch.....A 1
Barren Islands, Kor ..G 7
Basil Bay, Kor.....C 7
Bate Group, Kor.....G 7
Bayonnaise Island,Jap.M9
Beaufort Island, Kor..G 8
Beimiao-tse, Ch.....F 1
Beita-la, Ch.....F 1
Beppu, Jap., pop.2,257.K7
Biantu, Man.....H 1
Bichiu District, Jap...J 7
Bikin, Sib.....K 1
Bikin River, Sib.....K 1
Bingo, Jap.....J 7
Bizen District, Jap....J 7
Blonde Island, Man ..E 5
Bodune, Man.....F 2
Boldin, Ch.....E 2
Bolortchi, Ch.....D 2
Bolot-cheng, Ch .....C 3
Borke River, Ch.....C 8
Borotorom, Ch.....A 1
Botscharof, Sib.....J 2
Bourchier Group,Man.E 5
Boussole Rocks, Kor..I 6
Broughton Bank, Jap. M2
Broughton Bay, Kor..G 5
Broughton Channel...H 7
Broughton Island, KorH7
Buchol, (see Tsitsikar) Man.....E 1
Bungo Channel.....I 8
Burin, (Barin)Ch.....C 3
Busse, Sib.....J 2

C

Cape Adkins, Ch. ....D 6
Cape Aka, Jap.....J 7
Cape Bielkina, (Disappointment) Sib.....L 2
Cape Blanco, Jap ....N 7
Cape Bruat, (Boltin) Kor.....H 4
Cape Busslan, Jap ...M 4
Cape Clonard, Kor...H 6
Cape Daio, Jap.....L 7
Cape Dundas, Kor....G 8
Cape Duroch, (Peschtschurow Head) Kor.H5
Cape Echizen, Jap....L 7
Cape Egorov, Sib....L 2
Cape Erimo, (Yerimo, or Froen) Jap.. ....O 4
Cape Hatamura, Jap. M 4
Cape Heneko, Jap....N 3
Cape Hiama, Jap.....N 5
Cape Hinomi, Jap....J 7
Cape Irago, Jap.....L 7
Cape Iro, Jap.....M 7
Cape Island, Jap.....J 8
Cape Kara, (Karasaki) Jap.....H 7
Cape Kashiwa, Jap...M 6
Cape Ki, Jap.....N 5
Cape King, Jap.....M 7
Cape Kiogami, Jap...K 7
Cape Kiori, Jap.....N 5
Cape Ko,(Kosaki)Jap.H7
Cape Kom, Jap.....N 5
Cape Komoieto, Jap..N 2
Cape Kozakof, Kor ..H 4
Cape Kuro, Jap .....N 5
Cape Kurogawa, Jap.M 5
Cape Linden, Kor.....I 3
Cape Maiko, Jap. ....K 8
Cape Mi, Jap.....K 7
Cape Mi, Jap.....N 4
Cape Mugi, Jap.....L 7
Cape Murodono, Jap.K 8
Cape Natsuga, Jap ....I 7
Cape Noshafu, (Noshiyapuzaki) Jap.....N 2
Cape Noto, Jap.....L 6
Cape Nu, Jap.....M 7
Cade Okamui, Jap....N 3
Cape Olympiad, Sib..M 1
Cape Oma, (Torii)Jap.N4
Cape Omae, Jap. ....M 7
Cape Otsu, Jap.....N 6
Cape Petit Thouars,Kor H 4
Cape Rodgers, Jap...N 4
Cape Sagami, Jap....M 7
Cape Sava, Jap .....M 6
Cape Schlippenbach, Kor.....H 4
Cape Shionomi, Jap..K 8
Cape Shiriya, Jap ... N 4
Cape Sima, Jap.....L 7
Cape Strallma, Jap...M 7
Cape Sivoni, Jap.....K 8
Cape Sobor, Sib .....K 3
Cape Soya, Jap.....N 2
Cape Su, Jap.....J 8
Cape Suzu, (Suzu)Jap.L 6
Cape Tanitsi, (Sonemura Point) Jap....N 4
Cape Tareshi, Jap....K 7
Cape Tatsupi, (Tappi) Jap.....N 4
Cape Tomari, Jap....N 5
Cape Tomo, Jap.....N 2
Cape Urlo, Jap.....J 7
Cape Wasisai, (Ya)JapM5
Cape Yatsu, Jap.....J 8
Chaho, Ch.....C 6
Cha-ho, Ch .....C 7
Chalcha River, Man..C 1
Chakil-sumo, Ch.....B 2
Chala-muto, Ch .....B 3
Chalang-cheng, Ch....C 3
Chambi, Ch.....B 3
Champeng, Kor.....H 4
Chana-abasa, Ch.....A 3
Chancheng-tze, Man..F 3
Chang-chun, (Kwangchen) Man.....F 2
Changen-sumo, Ch....B 3
Chang-fung, Ch.....B 5
Chang-heung, Kor....G 7
Chang-jin, Kor.....G 4
Chang-kin, Ch.....B 6
Chang-king, Ch.....B 4
Chang-u, Ch.....C 5
Changsa-ju, Kor. ....H 4
Changseng, Kor.....F 4
Changseng, Kor.....G 7
Changte, (Jehol) Ch..C 4
Changtu, Man., pop. 50,000.....E 5
Changwen, Kor.....H 7
Changyen, Kor.....F 5
Chankan River, Ch...A 5
Chantai, Ch .....A 3
Chan-wa, Ch.....B 6
Chanwai-tse, Man ....H 2
Charaburita, Ch .....B 2
Charburga, Ch.....F 2
Charbergan, Ch .....B 2
Charbin, (See Harbin) Man.....G 2
Chasan, Kor.....G 5
Chaseng, Kor.....G 4
Chasung, Man.....G 3
Chatsir River, Ch ....D 2
Chau-yuen, Ch.... ....D 6
Chee-foo, (See Chifu) Ch.....D 6
Che-hi, Kor .....H 7
Che-ju, (Tse-tsiu) Kor.G8
Cheiwen, Kor.....G 5
Chemulpo, Kor., pop. 41,000.....G 6
Chemulpo Bay, Kor..G 6
Chen-chu, Kor.....G 7
Cheng, Kor.....G 6
Cheng-ju, Kor.....F 5
Chengkia, Ch.....A 6
Chengli-ku, Ch.....D 4
Cheng-pieng, Kor ....G 5
Cheng San Island,(Montressor Island) Kor..G 7
Chengsen, Kor.....H 6
Cheng-seng, Kor.....H6
Cheung-ya-san Mount, Kor.....H 6
Chi-ching, Ch.....A 4
Chichiwa, Jap.....I 8
Chiea, Jap.....N 7
Chienshan, Kor.....H 4
Chi-fong, Ch.....C 3
Chifu, (Chee-foo or Yentai) Ch., pop. 40,000. D 6
Chihe-natpu, Ch.....C 2
Chi-hia, Ch.....B 4
Chiho Islands,(Cho-do) Kor.....F 5
Chikubu, Jap.....N 4
Chiku-pyong, Kor....H 6
Chili-ha, Man.....E 2
Chili Province, Ch., pop. 17,937,000. A 5-D 5
China, (The Middle Kingdom) Ch., pop, 383,000,000.....B 3-B 7
China Eastern R. R., Man.....E 3
Chinan-po, Kor.....F 5
Chinchu, Kor.....H 7
Ching-ju, (Tsing-chau) Ch., pop. 70,000.....C 6
Chingtau, Ch.....D 6
Ching-ye, Ch.....A 3
Chinhang Island, Man.D 5
Chin Island, (Chindo) Kor.....G 7
Chinsui, Man.....H 2
Chinwang-tau, Man...C 4
Chi-pel Harbor, Ch...B 5
Chi-ping, Man.....F 3
Chirin River, Ch. ....A 3
Chiriotsu, Jap. .....O 2
Chisako, Jap.....N 4
Chisan-chau, Man....D 4
Chitaukau, Ch.....E 6
Chiura, Jap.....L 6
Chobido-dabim, Ch....B2
Cho-chau, Ch.....A 5
Cho-do, (Chiho Islands) Kor.....F 5
Choling, Ch.....B 4
Cholo River, Ch.....C 3
Chombu-kure, Ch ....A 2
Choreshiri, (Teure Island) Jap.....N 2
Chost Point, Jap.....N 7
Chosun River, Ch.....C 3
Chrichton Harbor, KorG7
Chrichton Island, Kor.G7
Chuanchen-tin, Man..G 2
Chubtu, Ch.....B 1
Chucheng, Ch.....C 6
Chudchurgin, Ch. ....C 2
Chuduluk, Ch.....B 2
Chuho, Man.....D 4
Chu-jeng, Man.....E 3
Chukia, Ch.....E 5
Chuksan, Kor.....H 6
Chuksan, Kor.....G 5
Chuk-sen, Kor. .....G 6
Chulan-chen, Man....G 1
Chul-sen, Kor.....H 6
Chulung (Hulan-ho) River, Man.....G 1
Chulussutai, Ch .....B 1
Chunchen, Kor.....G 6
Chung-cheng, Kor....G 6
Chung-ju, Kor.....G 6
Chung-ntong, Kor....G 4
Chungwa, Kor. .....F 5
Churchura, Man.....E 1
Chusal, Man.....H 2
Chwang-nlau, Man...F 3
Chwangtai-tsze, Man.D 4
Clifford Island, (Chekehen) Kor.....F 6
Coast, or Sichola-alin Range, Sib.....K 2
Coast Province, Sib...L 2
Conference Group, (Magal Islands) Kor.F 6
Cuyepo, Jap.....L 7

D

Dagalet Island, Kor...I 6
Daigahara, Jap.....M 7
Daigatu, Jap.....L 7
Daiho-saki,(White Cape) Jap.....N 7
Daijigo, Jap.....M 5
Daishoji, Jap., pop. 8,944.....L 6
Dalaihak, Ch.....D 2
Dalny, (Dalnji) Man..D 5
Daniels, (Pengjeng Island) Kor.....F 5
D'Anville Gulf, Sib...I 2
Da-riang Islands, Kor.H 7
Daschamar, Ch.....E 1
De Vries Island, (Oshima) Jap.....M 7
Disappointment, (See Cape Bielkina) Sib..I 2
Dodo, Jap.....M 7
Dolon-nor (Lamamiao)Ch.,pop. 30,000B 3
Doman River, Man...J 1
Dot, Jap.....J 7
Dsurkin-chorol, Ch...C 1
Dubinsk, Sib.....I 3

E

Eastern Sea, (Tunghai) Ch.....E 8
East, Gobi, Ch.....D 2
Ebetsu, Jap.....N 3
Echigo District, Jap..M 6
Echiu, Jap.....L 6
Echiu District, Jap...L 6
Echizen District, Jap.L 6
Ellul, (Eul-yul) Kor..F 5
Ejiri, Jap., pop. 5,500.M 7
Eibo, Man.....H 2
Elliot Island, Man....E 5
Endermo Harbor,Jap.N 3
Eno, Jap.....M 7
Eramachi, Jap.....M 4
Erichang, Man.....H 2
Esan, (Yesan) Cape, Jap.....N 4
Esan Volcano, Jap. ..N 3
Esashi, Jap., pop.12,544.O2
Esashi, Jap.....N 3
Esuki, (Usuki) Jap., pop. 11,381.....I 8
Eukura, Jap.....M 5

F

Fa-ju, Kor.....G 6
Fakumen, Man .....E 3
Fang-shan, Ch.....A 5
Fankia-tun, Man.....F 3
Fatahamen, Man.....G 2
Fatsizlo Island, Jap..M 8
Fei, (Pi) Ch.....B 7
Feng-ning, Ch.....B 4
Fengwa, Man.....F 3
Fengyang, Ch.....C 5
Feng-yang Harbor,(Tadkong-yang) Kor ....F 5
Fieng-an, Kor.....G 5
Fing-tsuan, Ch.....C 4
Fisho, Jap.....I 8
Fong-tien, (Mukden) Man., pop. 180,000..E 4
Fongwang, Man.....F 4
Fubusami, Jap.....M 6
Fu-chan, Ch., pop. 600,000.....D 6
Fu-cheng, Ch.....R 6
Fu-chow, Man. .....D 5
Fu-chow Bay, Man..D 5
Fugdin, Man.....J 1
Fujiyeda, Jap.....M 7
Fukue, Jap .....H 8
Fukue Island, Jap..H 8
Fukaura, Jap.....M 4
Fukaya, Jap.....M 6
Fukia, Jap.....K 8
Fuklage, Jap.....N 6
Fuklago, Jap.....M 6
Fukuchiyama, Jap...K 7
Fukui, Jap.,pop.44,286.L7
Fukuoka, Jap., pop. 2,461.....N 4
Fukuoka, Jap., pop. 66,190.....I 8
Fukura, Jap.....N 4
Fukura, Jap., pop. 5,551.....L 6
Fukuroi, Jap.....L 7
Fukushima, Jap.....L 7
Fukushima, Jap., pop. 13,726.....N 6
Fukuyama, Jap.....J 7
Fukuyama, (Matsumaye) Jap., pop. 11,355.....N 4
Fumischuntsu, Man...I 2
Fumibara, Jap.....L 6
Funato,Jap.pop.10,166 M6
Fung-chen, Kor.....F 5
Fu-ning, Ch., pop. 20,000.....C 5
Furebetsu, Jap.....C 2
Furebetsu, Jap.....N 2
Furu, Jap.....N 3
Furuhra, Jap.....N 3
Furuichi, Jap.....L 7
Fusan, Kor.....H 7
Fuseno Gulf, Jap.....L 6
Fushiki, Jap.....L 6
Fushikura, Jap.....L 6
Fu-sun, (Mosquito Fort) Sib.....K 3
Futatsuya, Jap.....L 6
Futchiu, (Idzu-Hara) Jap.....H 7
Fuyka, Jap.....N 6

G

Gal (Kai) River, Man.H 3
Galka, (Kaiho) Man...H 3
Gamagor, Jap.....L 7
Gaolin, Man.....H 2
Gehou, Jap.....L 6
Gensan, (Wonsan) Kor., pop. 15,000.....G 5
Gergolung-ai, Ch ....C 2
Gifu, Jap., pop. 51,942.L 7
Girin, (Kirin) Man., pop. 120,000.....G 3
Gobi-sha-mo, (or Great Gobi Desert) Ch....C 2
Gokihiru, Jap.....N 3
Golenki, Sib.....I 3
Golubovka, Sib.....J 3
Gotek River, Ch.....D 2
Gotenba, Jap.....M 7
Goto Islands, Japan..H 8
Goyu, Jap.....L 7
Grand Canal, Ch. ....B 5
Great Chin-gan, Ch...C 2
Gulleli River, Ch.....D 1
Gula, (Gulu) C.....F 2
Gulf of Korea, Kor..H 5
Gushkevitch Bay,Kor.I 3
Gyohashi, Jap.....I 8

H

Habu, Jap.....K 7
Hachikido, Jap.....L 7
Hachimore, Jap.....N 4
Hachinohe, Jap., pop. 10,632.....N 4
Hachioji, Jap.....M 7
Hachiro Harbor, Jap.M 5
Hachiyo Island, Jap..M 8
Hachiyo Island, (Penal Settlement) Jap....M 8
Hagit, Jap.....I 7
Hagiwara, Jap.....M 7
Hai, Ch.....C 7
Hai-chau, Ch.....C 3
Hai-cheng, Man.....E 4
Haifong, Ch.....B 6
Hai-ho, Ch.....C 7
Hai-ing, Ch.....C 6
Hai-ju, Kor.....F 5
Hai-ling, Ch.....C 4
Hailung-cheng, Man..F 3
Hai-mi, Kor.....G 6
Haipang, Kor.....G 8
Hai-yang, Ch.....D 6
Hai-yang, Kor.....G 5
Hai-yang Island, Ch...E 5
Hakata,Jap.,pop.22,954 I 8
Hakfo, Kor.....G 5
Hakodate, Jap., pop. 78,040.....N 4
Hakohara, Jap.....M7
Hakumai, Jap.....L 6
Hakusan Mount, Jap..I 8
Hala-hua, Ch.....C 2
Hamada, Jap.....J 7
Hamamashihe, Jap...N 3
Hamamatsu, Jap., pop 13,190.....L 7
Hamamatsu, Jap.....L 6
Hamamyra, Jap .....J 8
Hamana Bay, Jap.....L 7
Hamanaka, Jap.....M 5
Hamarling, Ch.....B 3
Hamaska, Jap., pop. 3,496.....K 7
Ham-heung, Kor.....G 5
Hamintala, Ch.....E 2
Hamjong, Kor.....F 5
Hamkieng, Kor .....H 4
Hamotani, Jap.....K7
Ham-yang, Kor .....G 7
Hanadsumi, Jap.....N 5
Hanamaki, Jap.....N 5
Handa, Jap.,pop.5.100.L 7
Handa, Jap.....J 8
Han-gang (Seoul) Harbor, Kor.....G 6
Hangwen, Kor.....G 4
Hanho, Ch.....C 3
Hanpho, Kor.....G 8
Hanpho, Kor.....G 8
Hanshur-suma, Ch.....A 2
Haramachi, Jap., pop. 1,509.....N 6
Haratsin, Ch.....C 4
Harbin, (Charbin or Kharbin) Man., pop. 6,000.....G 2
Harikupi, Kor.....G 5
Harima District, Jap.K 7
Harima Bay, Jap ....K 7
Harinouchi, Jap.....L 7
Hassaki, Jap.....M 6
Hasuda, Jap.....M 6
Hataruse, Jap.....O 3
Hatong, Kor.....G 7
Heda, Jap.....M 7
Hei-sang, Ch.....A 4
Hekura Island, (Utsi or Fekura) Jap.....L 5
Helen Bay, Man.....D 5
Herschel Island, Kor.G 7
Hersu, Man.....F 3
Heunghai, Kor. .....H 6
Hida, Jap.....L 6
Hida District. Jap....L 6
Hidsuki, Jap .....N 5
Hichigawa River, Jap.J 8
Hiengfong, Kor.....G 4
Higashishimo, Jap....N7
Higgo, Jap.....K7
Hiji, Jap.....I 8
Hikane, Jap.....N 4
Hikantomaris, Jap...M 3
Hikita, Jap.....K 7
Hikita, Jap.....K 8
Hikone, Jap., pop. 18,351.....L 7
Himeji, Jap., pop. 35,282.....K 7
Hiong-yo, Man.....E 4
Hirado Island, Jap....H8
Hirai, Jap.....N 7
Hirai, Jap .....M 7
Hiratsuka, Jap.....M 7
Hiraya, Jap.....L 7
Hirono, Jap.....N 6
Hirosaki, Jap., pop. 34,771.....N 4
Hirose, Jap.,pop.2,937.N4
Hi-su, Ch.....B 4
Hi-sui, Ch.....C 4
Hitachi District, Jap..N6
Hitaka, Jap.....O 3
Hitaka District, Jap..O 3
Hockiman, Jap.....K 7
Hodgawa, Jap.....M 7
Hodo Island, Kor ....H 5
Hoido, Jap.....L7
Holo, Ch.....G 4
Hoi-yang, Kor.....G 5
Hojo, Jap.....J 8
Hoki District, Jap ....J 7
Ho-kien, Ch.....B 5
Hoko Point, Jap.....J 7
Hoksan, (Ross Island) Kor.....F 7
Hokusan, Jap.....N 4
Holing, Ch.....B 4
Holin River, Ch.....D 2
Hondo, (or Honshiu) Island) Jap., pop. 33,327,935.....17-N 4
Hongiang Harbor,Kor.G7
Hongiang Islands,Kor G7
Hongjang, Kor.....G 7
Hong-ju, Kor.....G 6
Hongo, Jap.....L 6
Hongsan, Kor.....G 6
Honio, Jap.....M 5
Honio, Jap.....M 6
Honshiu (or Hondo) Island, Jap., pop. 33,327,935.....17-N 4
Hor-eng, Kor.....H 3
Horiki, Jap.....L 7
Horiye, Jap.....J 8
Hornet Island, (To England).....I 6
Horobetsu, Jap.....N 2
Horobetsu, Jap .....N 3
Horoldzumi, Jap.....O 3
Horokai, Jap.....N 3
Horomui, Jap.....N 3
Horonai, Jap.....N 3
Horonai, Jap.....O 3
Horonai, Jap.....O 2
Horonaifuto, Jap.....N 3
Horotako, Jap.....N 2
Hotte, Jap.....K 7
Hotupa, Ch.....A 4
Hoyen-kola, Ch .....D 2
Hsing-ho, Ch.....B5
Hsiau-ping, Man.....D 5
Hsiau-wuhu Bay, Sib..J 3
Hsien, Ch.....B 5
Hsi-feng, Ch.....C 4
Hsinan-pu, Man .....F 3
Hsinlung-tien, Ch....F 2
Hsinmintun, (Asinminton) Man.....E 3
Hsin-tieu, Ch.....F 2
Hsiung, Ch.....B 5
Huai-yen, (Wi-yin) Man.....F 4
Huang, Ch.....D 6
Huangku-tung, Ch....B 4
Huangku-tung, Ch....B 4
Huangkwa, Ch.....C 3
Huanut, Ch.....E 2
Huchang, Ch.....G 5
Huchu, Kor.....G 4
Hu-hun River, Ch....D 3
Hu-hutchil-ail, Ch....D 3
Hui, Man.....E 3
Hui-fa, Man.....G 3
Hui-fa Lake, Man....F 3
Hui-lul, Ch.....A 4
Hui-li, Ch.....A 4
Hui-yan, Ch.....B 4
Hu-ju, Kor.....H 4
Huku-li, Ch.....E 1
Hulan River, Man....G 2
Hun-chun, Man.....I 3
Hungkiying, Mau....D 4
Hun River, Ch.....B 5
Hun River, Man.....E 4
Hupu, Ch.....C 2
Hwai-to, Man.....F 3
Hwang-hai, Kor .....F 5
Hwang-hai, (Yellow Sea) Kor.....F 6
Hwang-wa, Ch.....C 6
Hydrographen Islands, Kor.....F 7

I

Iagan, Ch.....B 4
Ibaraki, Jap.....K 7
I-chau, Ch.....C 7
I-chau, Man.....D 4
I-chen, Kor.....G 5
Ichiba, Jap.....K 7
Ichihara, Jap..... ....N 6
Ichikawa, Jap.....M 7
Ichinemiya, Jap., pop. 9,548.....N 6
Ichinohe, Jap.....N 4
Ichinomia, Jap.....L 6
Ichinomiya, Jap., pop. 9,548.....L 7
Ichinoseki, Jap .....N 5
Ichioga, Jap.....N 6
Ichiye Point, Jap....K 8
Ichun River, Man....H 1
Ida, Jap., pop. 13,463. L 7
Ida (Iday) River, Man F 2
Idzu, Jap.....M 7
Idzuchi, Jap.....K 7
Idzu District, Jap....M 7
Idzu-hara, (Futchiu) Jap.....H 7
Idzuma District, Jap. K 7
Idzumi, Jap.....N 7
Idzumo District, Jap..J 7
Idzuto, Jap.....N 4
Ifuri, Jap.....N 3
Ituri District, Jap....N 3
Iga District, Jap.....L 7
I-ho, Man.....F 3
I ho, Man.....F 3
Ikotala, Ch.....A 3
I-iu, Man.....E 3
Iima, Jap.....L 7
Ikaridzaki, Jap .....N 6
Ikawa, Jap.....M 7
Iketa-seto Strait.....H 8
Iki Island, Jap. .....H 8
Iku Islands, Jap....H 8
Ikumi, Jap.....K 7
Ikura, Jap.....J 7
Imado, Jap.....J 6
Imadom, Jap.....N 7
Imagami, Jap.....N 6
Imagawa, Jap.....M 5
Imahama, Jap.....L 6
Imaichi, Jap.....M 6
Imaisunug, Jap.....L 6
Iman, Sib.....J 2
Iman River, Sib.....K 2
Imchu, Ch.....C 1
Imenpo, Man.....H 2
Imohara, Jap., pop. 12,547.....J 7
Imoshima, Jap. .....N 6
Ina, Jap.....H 7
Inaba District, Jap....J 7
Inamadsu, Jap.....M 7
Inami, Jap .....K 8
Inatori, Jap.....M 7
Inchong, Kor.....G 6
Indkuchi, Jap.....L 7
Indong, Kor.....H 6
Inland Sea, (or Seto Uchi).....K 7
Ino, Jap.....J 7
Ino, Jap.....N 4
Inoura, Jap.....J 8
Iomang, Man.....F 2
Ise District, Jap.....L 7
Isenomi Lake, (Owari Bay) Jap.....L 7
Isezaki, Jap.....M 6
Ishibashi, Jap.....M 6
Ishibi, Jap.....L 7
Ishikar, Jap.....N 3
Ishikari, Jap.....O 3
Ishikuri Bay, (Strogonof Gulf) Jap.....N 3
Ishikuri District, Jap.O 3
Ishikoshi, Jap.....N 5
Isshimachi, Jap.....N 6
Ishinomaki, Jap., pop. 15,159.....N 5
Isobe, Jap.....M 6
Ito, Jap.....N 5
Itsukamachi, Jap....M 6
I-tung, Man.....F 3
Iuke, Jap.....N 6
Ivanai, Jap.....N 3
Ivanovka, Sib.....J 3
Iven, (Iwong) Kor...H 4
Iwa, Jap.....M 7
Iwabuchi, Jap.....M 7
Iwaki District, Jap...N 6
Iwakuri, Jap.....K 8
Iwami District, Jap..J 7
Iwamizoa, Jap.....N 3
Iwamuma, Jap., pop. 5,040.....N 5
Iwas, Jap.....N 6
Iwashiro District, Jap.M6
Iwata, Jap.....M 7
Iwatate, Jap.....N 4
Iwatune, Jap.....M 6
Iwaya, Jap .....N 5
Iwaya, Jap.....K 7
Iyo District, Jap.....J 8
Iyono Islands, Jap....J 7
Iyo Sea.....J 8

J

Japan Sea.....I 5
Jehol, (Changte) Ch...C 4
Jengpieng, Kor .....G 5
Jizo Point, Jap.....J 7
Jizouo, Jap.....M 6

K

Kachama, Man.....I 1
Kadori, Jap.....N7
Kadota, Jap.....J 7
Kadzusa District, Jap.N7
Kaga, Jap.....L 6
Kaga District, Jap....L 6
Kagawa, Jap.....J 8
Kai District, Jap.....M 7
Kaichen, Kor.....G 5
Kai-ho, Man.....H 3
Kaiho, (Gaika) Man..H 3
Kai-ping, Man.....E 4
Kai-ping Bay, Man....E 4
Kai (Gai) River, Man..H 3
Ka Island, Jap.....J 8
Kai-song, Kor.....G 5
Kai-yuen, Man.....E 3
Kajita, Jap.....J 7
Kakegawa, Jap., pop. 5,546.....L 7
Kakisakio, Jap.....M 6
Kalgan, Ch.,pop.200,000 A 4
Kama, Jap.....M 5
Kama Island, Jap....I 8
Kamakura, Jap.....M 7
Kamayama, Jap.....L 7
Kamedo, Jap.....N 5
Kamikawaguchi, Jap..J8
Kamikaye, Jap .....J 8
Kamina Islands, Jap..H 8
Kaminojo, Jap.....J 7
Kamioka, Jap.....N 6
Kamiyama, Jap.....N 5
Kamo, Jap., pop.5,109.M6
Kamoura, Jap.....J 8
Kamoya, Jap.....L7
Kanasawa, Jap .....M 7
Kanazaki, Jap.....K 7
Kanazawa, Jap, pop. 83,662.....L 6
Kanbara, Jap.....M 7
Kanegasa, Jap.....N 5
Kang-ling, Man.....E 3
Kang-ge, Kor.....G 4
Kang-gen, Kor.....G 4
Kanghoa, Kor.....G 6
Kanghoa Island, Kor.G 6
Kang-jin, Kor.....G 7
Kangneung, Kor.....H 6
Kangping, Man.....E 3
Kangseng, Kor.....H 5
Kang-wen, Kor.....H 6
Kanisawa, Jap.....N 5
Kan-ju, Ch.....C 7
Kankang-so, Man. ...G 3
Kan-ku, Ch.....C 4
Kanuma, Jap., pop. 6,922.....M 6
Kanura, Jap.....K 8
Kaokhia, Man.....D 4
Kao mi, Ch.....C 6
Kaordan, Man.....H 1
Kap-san, Kor.....H 4
Karaguzi, Jap.....M 7
Karasaki, (Cape Kara) Jap.....H 7
Karasuyama, Jap.....N 6
Karata, Jap.....N 5
Karatsu. Jap., pop. 7,718.....I 8
Karawano, Jap.....N 5
Kariya, Jap.....L 7
Karnizawa, Jap.....M 6
Karya, Jap.....K 7
Kasama, Jap.....N6
Kaschachtan, Ch.....B 3
Kaschatu, Ch.....E2
Kashikura, Jap.....M 6
Kashiwa, Jap.....M 6
Kashiwa, Jap.....J 8
Kashiwabara, Jap....M 6
Kashiwaro, Jap.....L 6
Kasoya, Jap.....L 7
Kasumiga Bay, Jap...N 7
Katakai, Jap.....N 7
Katai, Jap.....N 5
Kati-miau Island, Ch.D 6
Katsu, Jap.....J 7
Katsura, Jap.....K 8
Katsura Island, Jap...J 6
Katsuyama, Jap.....J 7
Katte, Jap.....N 5
Kauer-ho, Man.....D 4
Kauli-men, Man.....F 4
Kausuyama, Jap.....M 7
Kau-tang, Ch.....B 6
Kawachi District, Jap.K 7
Kawaguchi, Jap.....N 4
Kawatzu Bay, (Sagami Bay) Jap.....M 7
Kawatzu Gulf, Jap...M 7
Ke-chang, Kor.....G 7
Keisawa, Jap.....M 7
Kengchu, Kor.....H 7
Keumgang-san, Kor..H 5
Keum-mo-fo, Kor....G 7
Keumofo, Kor.....G 7
Keum-yang Bay, Kor.G 6
Kharbin, (see Harbin) Man .....G 2
KhingauMountains,Ch.C2
Kia, Ch.....C 7
Kiang-guan, Ch.....E 1
Kiang-hung, (Kugen) Kor.....I 3
Kiang-su Province, Ch., pop. 20,905,171.....B 7
Kiaochau Bay, Ch....D 7
Kiaochau Colony, Ch..D 7
Kiau, Ch.....D 6
Kiau-ho, Ch.....B 5
Kido, Jap.....N 7
Kido, Jap.....N 6
Kidsu, Jap.....K 7
Kidzu, Jap.....L 6
Kidzu, Jap.....J 8
Kienchang, Ch.....C 4
Kienchangti, Man....F 4
Kienchangying, Ch ..C 4
Kieng-kei, Kor.....G 6
Kieng-sieng, Kor....H 7
Kienseng, Kor.....H 4
Kigenao, Man.....I 3
Kigo, Jap.....J 7
Ki Channel, (Linschoten Strait) Jap.....K 8
Ki District, Jap.....K 7
Kikonai, Jap.....N 4
Kil-ju, Kor.....H 4
Kil-tsiu, Kor.....H 4
Kil-yeh, Ch.....B 6
Kimhai, Kor.....H 7
Kim-hi, Kor.....H 7
Ki-ming, Ch.....A 4
Kimposan, Jap.....M 5
Kinchau, Ch.....D 4
Kinchau, Man.....D 5
King, Ch.....B 6
Kinghau, Man.....D 4
King-yun, Ch.....B 6
Kiu-hiang, Ch.....B 6
Kinkusun Island, Jap.N 5
Kinuri, Jap.....N 7
Kioto, Jap.,pop 353,139.K7
Kirin, Jap.....M 6
Kirin, (Girin) Man., pop. 150,000.....G3
Kishiwada, Jap.....K 7
Kishogawa, Jap.....L 7
Kitakawa, Jap.....K 8
Kitami, Jap .....O 2
Kitami District, Jap..O 2
Kitsuki, Jap., pop.5,502.I 8
Kiupiktu, Ch.....B 4
Kiushiu Island, Jap., pop. 6,811,246.....I 8
Kiyosu, Jap.....L 7
Klaster, Kor.....H 7
Kniaskevsk, Sib.....J 2
Kobe, Jap.,pop.215,780.K 7
Kobotoke, Jap.....N 4
Kochi, Jap.,pop.36,511. J 8
Kodomari, Jap.....L 6
Kodsu, Jap.....M 7
Kodsu Island, Jap....M 8
Kofu, Jap. pop.37,561.M 7
Koga, Jap., pop.8,647. M 6
Kogane, Jap.....N 6
Ko Island, Jap.....M 8
Ko-je, Kor.....H 7
Kokabuj, Jap.....M 7
Kokia-tien, Man.....F 3
Kok-san, Kor.....G 5
Kok-seng, Kor.....G 7
Kokuba, Jap.....J 7
Kokum-tan Island,KorG7
Kokura, Jap., pop.14,212 I 7
Kolsunagi, Jap.....N 4
Komagate, Jap.....M 6
Kominoto, Jap.....N 4
Komkai, Kor.....H 7
Komoketo, Jap.....O 2
Komoro, Jap., pop. 2,991.....M 6
Kong-ju, Kor.....G 6
Konosu, Jap., pop. 5,887.....M 6
Ko-pu, Kor.....G 7
Korea Bay, Kor.....E 5
Korean Archipelago...G 7
Korea Strait.....H 8-I 7
Kori, Jap.....N 6
Koriyama, Jap.....K 7
Koromo, Jap.....L 7
Kortsin, Ch.....E 5
Koruyama, Jap.....N 6
Kosa, Jap.....K 8
Kosaki, (Cape Ko)Jap.H7
Koseng, Kor.....H 5
Koshi, Jap.....N 7
Koslovsk, Sib.....K 1
Kotaka, Jap.....N 6
Kotambetsu, Jap.....N 2
Kotonai, Jap.....N 3
Kotsuke District, Jap.M6
Koura, Jap.....M 7
Koyebori, Jap.....N 6
Krasnoiarsk, Sib.....J 2
Krusenstern Channel.II 8
Ku, Ch.....C 7
Kubota, (Alata) Jap..N 4
Kuchiau-tsu, Ch.....D 4
Kuga, Jap.....J 7
Kugen, (Klang-hung) Kor.....I 3
Kuichu, Man.....G 2
Kuisen, Ch.....B 1
Kuji, Jap.....N 4
Kuji Bay, Jap.....N 4
Kujusan Mount, Jap...I 8
Ku

INDEX OF MANCHURIA, CHOSEN, ETC

Muling-quen, Ch.....C 6
Munchen, Kor.....G 5
Murakami, Jap., pop. 10,805.....M 5
Muramatsu, Jap., pop. 7,190.....M 5
Muramatsu, Jap.....N 6
Mure, Jap.....M 6
Muren, Man.....I 2
Muron River, Man.....J 2
Musaki, Jap.....M 6
Mu-sang, Kor.....H 3
Musashi, Jap.....M 7
Musashi District, Jap.M 7
Mutank, Man.....H 2
Mutan River, Man.....H 2
Muto River, Sit.....K 2

N

Nabari, Jap.....L 7
Nadeshdinskia, Sib....J 3
Nagahama, Jap.....L 7
Nagakube, Jap.....M 6
Nagano, Jap., pop. 31,319.....M 6
Nagaoka, Jap., pop. 6,152.....M 6
Nagano, Jap.....J 7
Nagasaki, Jap., pop. 107,422.....H 8
Nagase, Jap.....J 7
Nagashimo, Jap.....L 7
Nagataki, Jap.....L 7
Nagauke, Jap.....L 7
Nagoya, Jap., pop. 244,145.....L 7
Naiman, Ch.....D 3
Naipo, Kor.....G 6
Na-ju, Kor.....G 7
Nakab, Jap.....L 7
Nakada, Jap.....N 5
Nakado, Jap.....N 5
Nakagawa River,Jap.N 6
Nakahama, Jap.....M 5
Nakaidsumi, Jap.....L 7
Nakaisu, Jap., pop. 15,152.....I 8
Nakakiri, Jap.....L 7
Nakamura, Jap.....M 6
Nakanama, Jap.....N 3
Nakanasaka, Jap.....N 6
Nakandgo, Jap.....L 7
Nakane, Jap.....L 6
Nakano, Jap.....N 4
Nakano, Jap.....N 5
Nakano, Jap.....M 7
Nakano, Jap.....K 7
Nakano Island, Jap...J 7
Nakasawa, Jap.....M 5
Nakatori Island, Jap.H 8
Nakatsugawa, Jap....K 8
Nakayama, Jap.....M 6
Nako, Jap.....I 7
Namaba, Jap.....L 7
Nambu, Jap.....M 7
Nambu Harbor, Jap...N 5
Namfa, Kor.....G 6
Nam-wen, Kor.....G 7
Nanas, (Togdroguchi) Jap.....J 6
Nanatsu Island, Jap...L 6
Nan-cheng, Ch.....C 7
Nanhai Island, Kor....H 7
Nan-hu, (Lake Bitten) Man.....H 3
Naupi, Ch.....B 5
Nansan Islands, (Mokdo) Kor.....G 7
Naogetsu, Jap.....M 6
Naporo, Jap.....N 3
Nara,Jap., pop.80,539.K 7
Naraul, Kor .....G 4
Narasaki, Jap.....N 4
Naru, Ch.....E 2
Nasu, Jap.....M 6
Natai, Jap.....L 7
Navegi, Jap.....L 7
Neba, Jap.....L 7
Neungwei, Kor.....H 4
Neutral District, Man.E 5
Neutral District, Ch..D 6
Neutral District, Ca..D 6
Newo, Jap.....J 7
Nganchan-chan, Man.E 4
Ngan-tung, (Antung) Man.....F 5
Nibu, Jap.....K 7
Niibu Island, Jap.....K 7
Nigaura, Jap.....N 7
Nihimiiyoka, Jap.....J 7
Nihonmatsu, Jap., pop. 8,015.....N 6
Nii, Jap.....M 7
Niigata, Jap., pop. 53,366.....M 6
Nikappu, Jap.....O 3
Niko, Jap.....M 6
Nikolsk, Sib., pop. 1,957.....I 3
Nimo, Jap.....J 7
Ning-hai, Ch.....D 6
Ninghansun, Ch.....C 6
Ningho, Ch .....B 5
Ning-ing, Ch.....B 6
Ninguia, Man., pop. 60,000.....H 2
Ning-yuan, Man.....D 4
Ninzi-chau, Man.....E 1
Nirayama, Jap .....M 7
Nishimusa, Jap.....J 6
Nischino, Jap.....J 6
Nishinomiya, Jap....K 7
Nishita, Jap.....J 7
Ni-tsze, Ch.....C 3
Niu-chwang, Man..pop. 45,000.....E 4
Niukia, Ch.....D 6
Niyanke, Jap.....O 3
No, Jap .....J 7
Nobara Point, Jap....K 7
Nobechi, Jap.....N 4
Noheoka, Jap., pop. 13,578.....I 8
Noda, Jap.....N 4
Nodajiti, Jap.....M 7
Nogata, Jap.....K 7
Noguchi, Jap.....L 6
Nohara, Jap.....K 7
Nomi Island, Jap.....J 7
Nonni River, Ch.....F 1
Nosaki Island, Jap....L 6
Noshiro, Jap., pop. 10,167.....N 4
Noshiyapuzuki, (Cape Mochafu) Jap.....N 2
Noto, Jap.....L 6
Noto Bay, Jap.....L 6
Noto-chusa, Sib.....J 2
Notogawa, Jap.....L 7
Noto Peninsula, Jap..L 5
Novgorod, (Nowo) Sib., pop. 26,095.....I 3
Nubsu, Jap.....M 6
Nufurubetsu, Jap.....N 4
Numakuni, Jap.....M 6
Numata, Jap.....F 2
Nung-gan, Man.....G 7
Nung ju, Kor.....L 7
Nyeura, Jap.....L 7

O

Obama, Jap., pop. 9,649.....K 7
Obata, Jap.....N 4
Obata, Jap.....N 5
Obi Point, Jap.....
Observatory Islands, Kor.....H 7
Obu, Jap.....L 7
Obushkin Island, Jap.O 2
Oda, Jap.....K 7
Odani, Jap.....J 7
Odani, Jap.....K 7
Odate, Jap.,pop. 7,165.N 4
Odawara, Jap., pop. 14,249.....M 6
Odeungpho, Kor.....G 8
Ofui, Jap.....N 2
Ofuna, Jap.....M 7
Ofunato Bay, Jap .....N 5
Ogaki, Jap.....L 7
Ogasima Promontory, Jap.....M 4
Ogawa, Jap.....K 8
Ogawara, Jap.....N 5
Ogi, Jap.....J 8
Oglya, Jap.....M 5
Ogura, Jap.....L 7
Ohama, Jap.,pop.1,439 K 7
Ohama, Jap.,pop.6,614.N 4
Ohara, Jap. .....K 7
Ohara, Jap.....M 6
Ohashi, Jap.....N 5
Ohata, Jap .....K 7
Ohira, Jap.....N 6
Ohira, Jap.....J 8
Oiso, Jap.....M 7
Oita, Jap.....I 8
Okasaki, Jap., pop. 13,226.....L 7
Okawa, Jap.....L 6
Okawahara, Jap.....L 7
Okayama, Jap., pop. 58,025.....J 7
Ok-chen, Kor.....H 6
Okegawa, Jap.....M 6
Oki Island, Jap.....J 6
Oki Islands, Jap.....J 7
Okisu, Jap.....M 7
Okino Island, Jap ....J 8
Oki Passage, Jap.....J 7
Oki Point, Jap.....L 6
Okitsu, Jap.....N 7
Okote, Jap.....N 4
Okubo, Jap.....N 5
Okuchi, Jap.....L 7
Okushiri Island, Jap..M 3
Okushiri Strait, Jap..M 3
Okuto, Jap.....N 4
Olga Bay, Sib.....K 3
Oliya, Jap.....M 6
Oma, Jap.....L 7
Omama, Jap.....M 6
Omata, Jap.....J 8
Omata, Jap.....M 6
Omata, Jap.....L 6
Omi, Jap.....M 7
Omiyo, Jap.....N 3
Omonai, Jap.....M 7
Omoso, Man.....H 3
Omoto, Jap.....O 2
Omura, Jap..pop.9,814.H 8
Ong-jin, Kor.....F 6
Onishika, Jap.....N 2
Ono, Jap.....J 8
Ono, Jap., pop. 9,864...L 7
Ono, Jap.....L 6
Onoshima, Jap.....K 8
Onoura, Jap.....J 8
Onseng, Kor.....I 3
Ora Bay, Jap.....J 8
Oroa, Jap.....N 7
Orotchen Province,SibK 2
Ortau River, Man.....G 3
Osabe, Jap.....N 5
Osaka, Jap.,pop.821,235K 7
Osaka Bay, Jap.....K 7
Osaki, Jap.....M 6
Osaki, Jap.....M 6
Osaki, Jap.....L 6
Osaki, Jap.....J 8
Osaki, Jap.....K 7
Osappe, Jap.....N 3
Osawa, Jap.....N 4
Osawa, Jap.....N 4
Osawa, Jap.....M 5
Osawa, Jap.....N 3
Osboro, Jap.....K 8
Osei, Jap.....N 3
Oshamambi, Jap.....N 3
Oshima, Jap.....N 3
Oshima, Jap.....L 7
Oshima, (De Vries Island) Jap.....M 7
Oshima District, Jap. N 3
Oshima Island, Jap...K 8
Oshima Island, Jap...L 7
Osh Island Jap .....N 4
Osu, Jap., pop. 2.601...J 8
Otani, Jap.....J 8
Otani, Jap.....K 7
Otaru,Jap.,pop.56,961.N 3
Oto, Man.....H 2
Otobe, Jap.....N 5
Oto-cheng, Man.....H 3
Otoko, Jap.....N 4
Otondomari, Jap.....N 2
Otonruge, Jap.....N 3
Otosube, Jap.....L 6
Otsuho, Jap.....I 1
Otun River, Man.....M 7
Otzuki, Jap.....K 7
Ouri, Jap.....M 6
Owana, Jap.....
Owari B.y, (Isenomi Lake) Jap.....L 7
Owi, Jap.....L 7
Owolo-mu, Ch.....D 3
Oyama, Jap.....M 6
Oyama, Jap.....L 5
Oyama, Jap.....M 7

P

Pa, Ch., pop, 6,000....B 6
Paichi-fu, Man. .....E 4
Pai-ho, Ch.....F 5
Paiksa-yang, Kor ....F 6
Paik-un-san Mount, Kor.....H 4
Paitaukia, Ch.....D 3
Pai-ting, Ch.....B 5
Pa-ku, Ch.....C 4
Palaka-sutai, Ch.....D 1
Paling River, Man.. H 1
Pallada Harbor, Kor..H 4
Pamien-cheng, Man..E 3
Pangmiau-tsze, Man.H 3
Pao-ang, Ch.....A 4
Paoting, Ch., pop. 150,000.....A 5
Pau River, Sib.....K 2
Pauti, Ch.....B 5
Pechili Gulf, Ch.....C 5
Pechili Strait.....D 5
Peel Islands, Kor ....G 7
Pein, (Pin)Ch.....B 6
Pei-tai-ho, (Tsin-wang) Ch.....C 4
Peito, Kor.....G 8
Peituan-lint-u, Man..G 1
Peking, Ch., pop. 1,000,000 .....B 5
Penal Settlement, (Hachiyo Islands) Jap.....M 8
Pengjeng Island, (Daniels) Kor.....F 5
Peschtschurow Head, (Cape Duroch)Kor. H 5
Peter the Great Bay, (Victoria Harbor) Sib.....I 3
Petrovka, Sib.....J 3
Pi, (Fei) Ch.....B 7
Pigeon Bay, Man.....D 5
Pin, Ch.....C 6
Pinchau, Man.....G 2
Pinchauying, Man....D 4
Ping-ku, Ch.....B 4
Ping-ku, Ch.....B 4
Pingtu, Ch.....C 6
Pingyang, Kor.. pop. 40,000.....F 5
Ping-yuen, Ch.....B 6
Plaksin Bay, Kor.....H 4
Plasstun Bay, (Rwenda Gulf)Sib.....L 2
Pogranitzchnala, Man. I 2
Point Beljavski, Sib..K 3
Point Glacis, Man....D 5
Point Hamilton, Kor.G 7
Point Tanosawa, Jap. M 4
Point Yokoiso, Jap...M 4
Pokrovsk,Mau.....J 1
Poksong, Kor.....G 7
Poltavsk, Sib... .....I 2
Pongsan, Kor..... ...F 5
Port Adams, Man.....E 5
Port Arthur, Man., pop. 55,000.....D 5
Port Gamov, Sib.....I 3
Port Lazaref, Kor.....G 5
Po-shan, Ch.....C 6
Po-shui, Man.....F 4
Possiet Harbor, Sib....I 3
Price Harbor, Kor.....G 7
Prince Imperial Arch, Kor.....G 6
Prince Jerome Gulf, Kor.....G 6
Prochask, Sib.....J 2
Proposed Naval Station, Kor.....G 6
Puffeng, Kor.....G 6
Pu-hai, Man.....F 2
Pu-ho, Ch.....C 5
Pukchen, Kor.....H 4
Puluchirbir, Ch.....B 2
Punato, Jap.....J 8
Purieng, Kor.....H 4
Putai, Ch.....C 6
Pyek-dong, Kor.....F 4
Pyonghai, Kor.....H 6

Q

Quelpart Island,(Kwelpa or Tsetsiu) Kor.....G 8

R

Ra-ju Islands, Kor....G 7
Rasdolnaia, Sib.....I 3
Redfield Bank, Jap...M 7
Reitsui Bay, Kor .....G 7
Riang-an, Kor.....F 5
Riasanov, Sib.....I 3
Rikuchiu District,Jap.N 5
Rikuoku,(Matsu)Jap.N 4
Rikuoku District,Jap.N 4
Rikuzen District,Jap.N 5
Riong-an, Kor.....G 6
Rishiri Island, Jap....N 2
Rokotsu, Jap.....O 3
Romanzof Bay, Jap..N 2
Romashiri Island,Jap.N 2
Ross Island, (Hok-sau) Kor.....F 7
Rubeshibe, Jap.....N 3
Rufunshiri Island,Jap.N 2
Rurumoppe, Jap.....N 2
Rwenda Gulf, (Plasstun Bay) Sib.....L 2

S

Sabanami, Jap.....L 7
Saboka, Sib.....J 3
Sacami, Jap.....M 7
Sacami District, Jap.M 7
Sacamoto, Jap.....K 7
Saddle Bay, Man.....E 4
Sado Island, Jap.....M 5
Sado Passage, Jap....M 6
Saer-hu, Man.....F 4
Saga, Jap., pop. 32,753.I 8
Saga, Jap.....J 8
Sagami Bay, (Kawatzu Bay) Jap.....M 7
Saginoura, Jap.....J 7
Saijo, Jap., pop. 5,595.J 8
Saiki, Jap.....I 8
Saimaku, Maz.....F 4
Saln-nor-ail, Ch.....D 3
Saint Eustaphia Bay, Sib... .....K 3
Saint Valentin Bay, Sib.....K 3
Saint Vladimir Bay, Sib.....K 3
Saint Vladimir Mount, Sib.....K3
Sakagawa, Jap., pop. 6,780.....N 6
Sakahama, Jap.....K 8
Sakaki, Jap.....M 6
Sakane, Jap.....K 7
Sakano, Jap.....L 6
Sakara, Jap.....N 7
Sakata, Jap., pop. 20,476.....M 5
Sakata River, Jap....M 5
Sak-chu, Kor.....F 5
Sake, Jap.....L 6
Saki, Jap.....K 7
Saki, Jap.....J 8
Saki, Jap.....O 2
Sakotan, Jap.....M 6
Sakuki, Jap.....H 2
Saling-chan, Man.....H 2
Sallu-ho, Man.....H 2
Samchik, Kor.....H 6
Samsu, Kor.....G 4
Samwa, Kor.....F 5
Sanchang, Man.....G 2
Sanchilipu, Man.....D 5
Sandoga, Sib.....J 3
Sanenal, Jap.....N 3
Sanfa, (Sungari) River, Man.....G 3
Sangar, (Tsugaru Strait) Jap.....N 4
Sangkau Bay, Ch.....E 6
Sangtsiu, (Sang-ju) Kor.....H 6
Sangwen, Kor.....G 5
Sanhak, Ch. .....C 3
Sanhak, Ch. .....D 3
Sanhak, Ch.....B 5
San-ho, Ch.....
Sanjo,Jap., pop. 8,953.M 6
Sankia-tsze,Man.....G 3
San-ku, Ch.....A 4
Sannohe, Jap.....N 4
Sano, Jap..... ....M 6
Sano, Jap., pop. 6,846.M 7
Sansing, Man..... ....H 1
Santaubei, Man.....H 3
Sanuki, Jap.....M 7
Sanuki, Jap.....J 8
Sao-chau, Ch.....A 4
Sapulali, Ch.....C 4
Sapporo, Jap., pop. 37,482.....N 3
Sarika, Jap.....N 4
Sartu, Man.....F 1
Saru, Jap.....O 3
Sarubuto River, Jap..O 3
Sarubutsu,Jap.....O 2
Sarugamori, Jap.....N 4
Saruhana, Jap.....N 5
Saruma Bay, Jap.....O 2
Sasayama, Jap.....K 7
Sasebo, Jap.....H 8
Sauszer, Man.....F 3
Sawabara, Jap.....K 7
Sawaki, Jap.....O 2
Saya, Jap.....M 5
Sayama, Jap.....K 7
Sayo, Jap.....K 7
Schabortai District,Ch.A 1
Schinz Bay, Sib.....L 2
Schinz Mount, Sib....L 2
Schmakovka, Sib.....J 2
Sechen, Kor.....G 6
Seen Islands, Kor.....G 7
Segelsu, Kor.....H 4
Seki, Jap., pop. 6,688..L 7
Sekida, Jap.....N 6
Sekigahar, Jap.....L 7
Sekiyana, Jap.....M 6
Sekki, Jap.....M 6
Sekot, (Tsonhiu) Kor.G 8
Semine, Jap.....N 5
Sendai,Jap.,pop.83,325.N 5
Sendai Bay, Jap.....N 5
Seng-chen, Kor.....G 5
Sensan, Jap.....J 7
Sen-san, Kor.....G 6
Seoul, (Seul) Kor., pop. 193,000.....G 6
Seoul, (Han-gang) Harbor, Kor.....G 6
Sesaing-fo, Kor.....H 7
Sesan, Kor.....G 6
Setabal, Jap.....N 4
Setanai, Jap.....M 3
Setoe Uchi, or Inland Sea, Jap.....K 7
Setsu District, Jap....K 7
Setto, Jap.....N 7
Shahlo, Man.....E 4
Shaho, Man.....H 3
Shakotan, Jap.....N 3
Shali-tien Bank, Ch...C 5
Shali-tien Island, Ch..C 5
Shamakenai, Jap.....N 3
Shamani, Jap..... ....O 3
Shang-ho, Ch.....B 6
Shanhaikwan, Ch.....C 4
Shantung Province, Ch.,pop.36.247,835I7-D6
Shantung Promontory, Ch. .....E 6
Shara Mureu River,Ch.B3
Sharoro, Jap.....O 2
Shenla, Jap.....M 5
Shibata, Jap , pop. 12,739.....M 5
Shibomura, Jap.....K 8
Shibunutuzi, Jap.....O 2
Shibutani, Jap.....N 4
Shichenohe, Jap.....N 4
Shidzuoka, Jap., pop. 42,172.....M 7
Shika, Jap.....J 7
Shikabetsu, Jap.....N 3
Shikoku Island, Jap., pop. 3,013,817.....K 8
Shikki, Jap.....M 3
Shimachi, Jap.....M 6
Shimada, Jap..... ..M 7
Shimakaya, Jap.....J 8
Shimanasawa, Jap....L 6
Shima Sound, Jap....H 7
Shimoda, Jap., pop. 4,883.....M 7
Shimoda Bay, Jap.....J 8
Shimodate, Jap.....N 6
Shimomura, Jap.....M 5
Shimone, Jap.. .....J 7
Shimonoseki, (Akamagaseki) Jap., pop. 44,786.....I 7
Shimosa District, Jap.N 7
Shimotsuke District, Jap.....M 6
Shinadate, Jap.....N 4
Shinano District, Jap.L 7
Shinchi, Jap.....N 6
Sniufo (schestakof) Harbor, Kor.....H 5
Shing-King, or Liau Tung Province, Man.E 4
Shingu, Jap.,pop.9,590.K 8
Shinho, Jap.....L 6
Shinluku, Jap.....M 7
Shinjo, Jap.....J 7
Shinjo, Jap., pop. 10,546.....N 5
Shinli-tun, Man.....G 1
Shinshiku, Jap.....L 8
Shinya, Jap.....L 6
Shirakami, Jap.....N 4
Shirakawa, Jap., pop. 9,600.....N 6
Shiraki, Jap.....M 5
Shirawoi, Jap.....N 3
Shiribeshi, Jap.....N 3
Shiribeshi District,JapN3
Shiribeshi Harbor,Jap.N3
Shiro, Jap.....L 6
Shiroishi, Jap.....M 6
Shiruichi, Jap.....N 4
Shitsunai, Jap.....O 3
Shinkomachi, Jap.....N 3
Shiwa, Jap.....J 8
Shiwaka, Jap.....M 6
Shiwo, Jap.....K 7
Shiwotsu, Jap.....J 7
Shkotova, Sib.....I 3
Shnau, Kor.....K 7
Shojo, Jap.....I 7
Shomya, Jap.....N 5
Shamishi, Jap.....B 4
Shun-ye, Ch.....A 3
Shurganty, Ch.....K2
Siao-chesi, Man.....F 1
Sichi-To, (The Seven Islands) Jap.....M 7
Sichola-ain, or Coast Range, Sib.....K2
Sicnuun River, Man..J 2
Siedlowaja Bay, Kor..H 5
Silachan, Man.....H 1
Silfao, Ch.....F 2
Simabara, Jap.....I 8
Simabara Gulf, Jap...I 8
Si-mi-to (Simi) Islands, Kor.....F 5
Simoko, Jap.....J 7
Sinagorl, Jap.....M 7
Sinchen, Kor.....F5
Sin-cheng, Ch.....C 6
Sin-cheng, Ch.....B 5
Sing, Ch.....B 5
Sing-hai, Ch.....B 5
Sing-sichen, Ch. .....B 5
Sin-king, Man.....F 4
Sinpeng, Ch.....B 3
Sinsan, Kor.....G 7
Sin-tai, Ch.....B 6
Sin-tai, Ch.....D 4
Sint-chan, Ch.....F 2
Sinyang, Ch.....C 7
Siong, (Tan-chen)Kor.H4
Sir J.Halls Arch.,Kor.F 6
Siruro, (Bisdro Point) Kor.....I3
Sitau, Man.....G 2
Situcha, Sib.....K 2
Siu-yar, Man. .....E 4
Sivutch Bay, Kor.....I 3
Skotova, Sib.. .....J 3
Sioping Point, Ch.....D 6
Society Bay, Mau.....D 5
Sohyong, Kor... .....G 5
Sonemura Point, (Cape Taneitsi) Jap.....N 4
Song-do, Kor.....G 5
Song-na, Kor..... .H 6
Sorachibuto, Jap... .O 3
South Island, Jap....M 8
Soya, Jap..... N 2
Soya, Jap..... ....O 3
Sozu, Jap.....K 7
Spassk, Sib., pop.7,300.J 2
Staunton Island, (Sumentan) Ch.....E 6
Strogonof Gulf, (Ishikari Bay) Jap.....N 6
Suan, Kor.....F 5
Suan-lma, Ch.....A 4
Suberga, Ch.....D 3
Suburga, Ch.....D 3
Suchan Bay, Ch.....D 6
Suchan-chai, Ch.....D 6
Suchuyama, Jap.....K 7
Sugari, Jap.....L 7
Sugurin, Ch.....A 2
Suhara, Jap.....K 8
Sulbara, Jap.....M 6
Sulta, Jap.....K 7
Suk-chen, Kor.....F 5
Sukegawa, Jap.....N 6
Suku-cheng, Ch.....C 7
Sukural, Jap.....M 7
Sukwan, Ch.....B 5
Sumiyeshi, Jap.....K 7
Sumott, Jap.....K 7
Sunan, Kor.....F 5
Suna Point, Jap.....N 3
Sunchen, Kor.....G 7
Sungari River, (Sanfa) Man.....G 3
Sungatcha River.....J 2
Sun-heung, Kor.....H 6
Sunlten Barunsunity, Ch.....A 3
Suo Strait, Jap.....I 7
Surakaki, Jap.....M 3
Surigi, Jap.....J 8
Suruga Bay, Jap.....M7
Suruga District, Jap..M 7
Surveyor Island, Ch..D 6
Susat-po, Ch.....B 3
Suse, Jap.....L7
Sussu, Man.....I 1
Sutsu, Jap.....N 3
Su-won, Kor.....G 6
Suzsukawa, Jap.....M 7
Suzu, (Cape Suzu)Jap.L 6
Swiagina, Sib.....J2

T

Tabun-chudak, Ch....A 2
Ta-chan Ch.....B 5
Tachang-Pai-Shan District, Man..... G 4
Tacheng, Ch..... B 5
Tachi, Jap.....K 8
Tachibana, Jap.....M 5
Tachikiau, Man.....E 4
Tachino, Jap.....N 5
Tachobei, Sib.....J 3
Tachui-ho, Man.....G 3
Tadami, Jap.....M 6
Tadoisu, Jap.....J 7
Tagemo, Jap.....K 7
Tagi, Jap.....J 7
Taguchi, Jap.....M 6
Taho (Tobi) Island, Jap.....M 5
Tahuluku, Jap.....K 7
Tai, Jap.....K 7
Tai-au, Kor.....G 6
Tai-cheng Island,Kor.F 6
Taidsiberi River, Sib.K 2
Tai-er-chwang, Ch....B 7
Tai-kong-yang, (Fengyang Harbor) Kor..F 5
Taiku, Kor.....H 7
Tai-paik-san Mount, Kor.....H 6
Tai-paik-san Mount, Kor.....H 4
Taiping-ling, Man.....I 2
Taira, Jap., pop. 5,623.N 6
Taitcheng, Kor.....G 8
Tai-tsze River, Man....E 4
Tai-tsze River, Man....K 7
Tajama, Jap.....M 6
Tajima, Jap.....
Tajima District, Jap..K 7
Tajimi,Jap.,pop. 5,014.L 7
Takahama, Jap., pop. 3,961.....K 7
Taka Island, Jap....H 8
Taka Island, Jap.....I 7
Taka Island, Kor....H 6
Takaja, Jap.....L 6
Takaluski, Jap.....L 7
Takamatsu, Jap., pop. 34,416.....M 6
Takano, Jap.....L 6
Takaoka, Jap.....L 6
Takasaki, Jap., pop. 30,893.....M 6
Takashi, Jap.....N 5
Takashima, Jap.....M 7
Takase, Jap.....J 7
Takase, Jap.....J 8
Takata,Jap.,pop.36,270M6
Takata, Jap.....I 8
Takato, Jap.....L 7
Takatori, Jap.....K 7
Takatsu, Jap.....I 7
Takatzula, Jap.....K 7
Takayama, Jap.....J 7
Takayama, Jap., pop. 13,579.....L 6
Takeda, Jap.....I 8
Takeda, Jap.....K 7
Takeno, Jap.....K 7
Takeshiki, Jap.....H 7
Takeu, Jap.....L 7
Takihama, Jap.....N 6
Takirisu, Jap.....M 5
Takita, Jap.....L 7
Tako, Jap.....J 8
Takose, Jap.....I 8
Ta-ku, Ch., pop. 83,000.B5
Taku-chan, Man.....E 5
Taku-er, Ch.....B 4
Takuhi, Jap.....K 7
Taku River, Ch.....B 5
Talai-hushu, Ch.....C 2
Tallenwan Bay, Ch...D 5
Ta-ling River, Ch.....D 4
Talung-tung, Ch.....A 4
Tamarinai, Jap.....O 2
Tamba District, Jap. K 7
Tambo River, Jap....N 3
Tam-yang, Kor.....G 7
Tanabe, Jap.....N 4
Tanabe, Jap.....K 8
Tanagura, Jap.....N 6
Tanaki, Jap.....M 6
Tan-chen, (Siong)Kor.H4
Tandju, Sib.....M 8
Tanzarik-sumo, Ch....E 2
Tangkin, Ch.....B 5
Tango District, Jap...K 7
Tanluhi, Jap.....M 6
Tanli, Man.....H 1
Tano, Jap.....K 8
Tansien, Kor.....H 4
Tanyang, Kor.....H 6
Taol, Jap.....N 5
Tapa, Ch.....C 3
Tapabe, Jap.....K 7
Taping-er, Ch.....D 3
Tappi, (Cape Tatsupi) Jap.....N 4
Taramoi, Jap.....N 3
Tarena-chan, Ch.....F 1
Tarui, Jap.....L 7
Tasawa, Jap.....N 4
Tashiro, Jap.....M 7
Ta-sing, Ch.....C 5
Tasingpa, Ch.....A 4
Tasof, Sib.....I 2
Tasukau, Ch.....C 4
Tatekawa, Jap.....M 7
Tateoka, Jap., pop. 31,490.....N 4
Tatong Bay, Kor.....F 5
Tatsusata, Jap.....K 7
Tatung, Ch.....A 4
Tau-ho, Sib.....K 3
Tau-kwang, Kor.....H 4
Tau-kwang Peak,Kor.H 4
Ta-un (Tun)River,Ch.H 1
Tau River,(Tau-ho)SibK3
Tawana, Jap.....L 7
Tayuka, Jap.....K 7
Tchagu-tchien Harbor, Kor.....H 5
Tchang, Ch.....C 6
Tchaohowopu, Man...G 2
Tchao-yang, Ch.....D 4
Tchaohowopu, Ch....G 1
Tcha-san, Kor.....F 5
Tcheng, Ch.....B 5
Tchenlong Mount,Kor.H3
Tcherkaskaia, Sib ....I 3
Tchernigovka, Sib....J 2
Tch-hosan, Kor.....F 4
Tchingtai, Man.....E 5
Tchingusa, Sib.....K 2
Tchmeneva, Sib.....J 2
Tchol-choto, Ch.....E 1
Tchomudinsa, Sib....E 1
Tchou-sun, Ch.....C 6
Te, (To) Ch.....B 6
Te Islands, Kor.....G 5
Tekveo, Kor..... ...G 7
Te-ling, Man.....E 3
Teng-chau, Ch., pop. 230,000.....D 6
Teng-chen, Kor.....F 5
Tentiu River, Jap.....L 7
Teshiwo, Jap.....N 2
Teshiwo, Jap.....O 2
Teshiwo District, Jap.O 2
Teshiwo River, Jap...O 2
Teuro Island, (Choreshiri) Jap.....N 2
The Great Wall,Ch.A5-C4
The Seven Islands, (Sichi-to) Jap.....M 7
Tienchau-chang, Man..D 4
Tienchwangtai, Man..E 4
Tien-osu, Kor.....G 4
Tien-tsin, Ch., pop. 700,000.....B 5
Ting-hing, Ch.....A 5
Ting-su Harbor, Ch ...D 6
Ti-ping, Ch..... ...B6
Tiuchang, Ch.....B3
Tiutiha, Sib.....K 7
To, (Te) Ch .....B 6
Toba, Jap.....L 7
Tobi Island.(Taho)JapM5
Tochigi, Jap , pop. 5,590.....M 6
Togami, Jap.....M 6
Togdroguchi, (Nanao) Jap.....L 6
Toi, Jap.....N 4
Toihatari, Jap.....N 3
Toimaki, Jap.....O 2
To Islands, Jap.....M 7
Tokachi, Jap.....O 3
Tokachi District, Jap.O 3
Tokada, Jap.....J 8
Tokarisho Point, Jap.N 3
Tokio, Jap., pop. 1,440,121.....M 7
Tokio Bay, (Yedo Bay) Jap.....M 7
Tokita, Jap.....M 5
Tokitsu, Jap.....H 8
Tokomitsu, Jap.....N 6
Tokoye, Jap.....K 8
Tokugama, Jap., pop. 11,511.....I 7
Tokura, Jap.....M 6
Tokushima, Jap., pop. 61,501.....K 8
Tokwen, Kor.....G 5
Tola (Torre) River,Ch.E 2
Tolgoi, Ch.....B 1
Tomamia, Jap.....N 2
Tomari, Jap.....J 7
Tomari, Jap.....L 6
Tomari, Jap.....N 4
Tomariura, Jap.....J 8
Tomasu, Jap.....J 7
Tombetsu, Jap.....O 2
Tomioka, Jap.....M 6
Tomita, Jap.....K 8
Tomita, Jap.....N 5
Tomura, Jap.....K 8
Tongchen, Kor.....G 5
Tongnai, Kor.....H 7
Tono, Jap.....N 5
Topputsu, Jap.....M 3
Torii, Jap.....K 7
Torii, (Cape Oma)Jap.N 4
Torikoye, Jap.....J 7
Tosa District, Jap.....J 8
Tosaka, Jap.....K 7
Toshichau, Jap.....O 2
Tosni, Jap.....L 7
Toso Bay, Jap.....J 8
Totani, Jap.....J 7
Totomi District, Jap..L 7
Totsu River, Jap.....K 8
Tottori, Jap.....K 7
Totung, Man.....H 3
Tower Point, Ch .....C 7
Toyama, Jap., pop. 59,558.....L 6
Toyama, Jap.....L 6
Toyohara, Jap.....N 6
Toyono, Jap.....M 6
Toyoura, Jap.....I 7
Troitzk, Sib , pop. 19,036.....I 2
Trompeuse (Losev) Head, Kor.....G 5
Tsanchaku, Ch. .....C 5
Tsang, Ch.....B 5
Tsetsep-chan, Ch.....A 2
Tse-tsiu, (Che-ju) Kor G 8
Tse-tsiu, (See Quelpart Island) Kor.....G 8
Tsiangsi-la, Ch.....B 4
Tsiatong Island, Kor..F 6
Tsiengan, Ch.....C 4
Tsi-ho, Ch.....B 6
Tsi-hsia, Ch.....D 6
Tsikia-chwang, Ch....C 5
Tsi-mo, Ch.....D 6
Tsi-nan,Ch.,pop.200,000B 3
Tsingchau,(Ching-ju) Ch., pop. 70,000.....C 6
Tsing-hai Bay, Ch.....D 6
Tsing-hai-wei, Ch.....E 6
Tsing River, Man.....F 3
Tsi-ning, Ch.....B 7
Tsinwang, (Pei-tai-ho) Ch.....C 4
Tsitsikar, (Zizikar or Buchoi) Man.....E 1
Tatsikar Station, Man.E1
Tsi-tung, Ch.....B 6
Tsi-yang, Ch.....B 6
Tsouhui, (Sekot) Kor.G 8
Tsou, Ch.....B 7
Tsu, Jap., pop. 33.287..L 7
Tsuchiura, Jap., pop. 10,295.....N 6
Tsuda, Jap.....K 7
Tsudzubutzu Bay,Jap.N 4
Tsufur Island, Jap.....J 7
Tsuga, Jap.....J 7
Tsugaru Strait, (Sangar) Jap.....N 4
Tsu Islands, Jap.....H 7
Tsukidate, Jap.....N 5
Tsukuye, Jap.....K 7
Tsunagi, Jap.....N 5
Tsun-hua, Ch.....B 4
Tsurgaoka, Jap.....M 5
Tsuruga, Jap , pop. 11,621.....L 7
Tsurugn Bay, Jap.... L 7
Tsurukaia, Jap.....N 4
Tsutani, Jap.....N 5
Tsuwano, Jap., pop. 5.939 .....I 7
Tsuyama, Jap., pop. 15,241.....J 7
Tuchensa, Man.....H 2
Tufuka, Jap.....L 6
Tuman Bay, Kor.....I 5
Tuman River, Kor...H 3
Tumed, Ch.....D 3
Tunbol River, Man...F 1
Tung-chau, Ch., pop. 100,000.....B 5
Tungfa-tsze, Man.....H 3
Tung-Hai, (Eastern Sea) Ch.....E 8
Tungkiangisze, Man..E 3
Tungking-cheng, ManH 2
Tungkwang, Ch.....B 6
Tungwa, Man.....F 4
Tun (Ta-un) River, Man.....H 1
Tuntchi-san, Man.....G 2
Turi-rag, Sib.....I 2
Turmi, Ch.....C 2
Turnel Bay, Sib.....L 2
Turtchi, Man.....E 1
Tushi-ku, Ch.....A 4
Tu-wang, Ch.....C 7
Tynking, Sib.....J 3

U

Ubari, Jap.....O 3
Ubekaut-ri, Jap.....O 2
Uchino, Jap.....M 6
Udadun, Ch.....D 2
Udimi, Man.....G 2
Udo, Jap.....I 8
Ueno, Jap.....L 6
Ueta, Jap.....N 6
Ugo, Jap.....N 5
Ujive, Jap.....N 6
Ulan, Ch.....B 3
Uichin, Kor.....H 6
Ulsan, Kor.....H 7
Uniket, Ch.....B 2
Unkofski Bay, Kor...H 6
Untchong, Kor.....H 4
Uraga Channel, Jap..M 7
Urai Island, Jap.....J 8
Urakami, Jap.....K 8
Urakawa, Jap.....O 3
Urasa, Jap.....M 6
Urato, Jap.....J 8
Urawa,Jap.,pop. 6,418.M7
Ure, Jap.....K 7
Usa, Jap.....I 8
Usawa, Jap.....N 5
Uschaguski, Sib.....I 3
Usha, Jap.....N 2
Ussuri, Sib.....J 2
Ussuri River.....J 1
Usuki, (Esuki) Jap., pop. 11,381.....I8
Usu Point, Jap.....N5
Usuri Bay, Sib.....J 3
Usuri Islands, Sib.....I 3
Utchangtin, Man.....G 2
Utoms Island, Jap.....M 8
Utsi, or Fekura(Hekura) Island, Jap.....L 5
Utsu, Jap.,pop. 34,225.O 2
Utsu, Jap.....N 2
Utsunomiya, Jap., pop. 32,069.....M 6
Uvida, Jap., pop. 16,099. .....M 6
Uwajuna, Jap., pop. 10,933.....J 8
Uyagawa, Jap.....J 7
Uzen District, Jap....M 5

V

Vanli-chotong, Man....I 1
Vei-song, (Wei-sen) Kor.....H 6
Verblud Mount, Sib...L 2
Victoria Harbor,(Peter the Great Bay) Sib. .J 3
Vidnaia, Sib.....K 1
Vladivostok, Sib., pop. 28,896.....J 3
Volcano Bay,(Uchiura) Jap.....N 3

W

Wachung-kot, Kor....H4
Wada, Jap.....M 7
Wada,

THE EAST OR MAIN FRONT OF THE UNITED STATES CAPITOL, WASHINGTON, D. C.

The Capitol is 751 feet long, 324 feet in greatest breadth, and covers 153,112 square feet of ground, or nearly four acres; it is 155 feet high to the main roof cornices, and 288 feet to the top of the Liberty Statue. The iron Dome weighs 8,909,200 pounds; there are 134 massive Corinthian columns, 100 of which are monoliths. There are over 130 rooms for committee and other purposes, and the legislative halls will seat 2,400 persons with standing room for over 2,000 more. It has cost somewhat over $15,000,000. Although nearly a century intervened from corner stone to final terrace and it was the product of many designers, it is universally conceded to be a remarkably harmonious whole.

GENERAL ETHAN ALLEN
Patriot and Revolutionary Leader (1738-1789).
Presented by Vermont; work of L. G. Mead.



SENATOR LEWIS CASS
Pioneer, Soldier and Senator, (1782-1866). Presented by Michigan; work of D. C. French.



SENATOR JACOB COLLAMER
Postmaster-General and Senator, (1792-1865).
Presented by Vermont; work of Preston Powers.

GENERAL ULYSSES S. GRANT
General and Eighteenth President, (1822-1885).
Purchased by Congress; work of F. Simmons.



ROBERT FULTON
Engineer and Inventor, (1765-1815). Presented by Pennsylvania; work of H. Roberts.



PRESIDENT JAMES A. GARFIELD
Senator and Twentieth President, (1831-1881).
Presented by Ohio; work of C. H. Niehaus.

STATUARY IN STATUARY HALL AND THE ROTUNDA.

GENERAL WINFIELD SCOTT
In Scott Circle; by Browne; 1874.

GENERAL GEORGE WASHINGTON
In Washington Circle; by Mills; 1853.

GENERAL JAMES B. McPHERSON
In McPherson Square; by Robisso; 1876.

GENERAL GEORGE H. THOMAS
In Thomas Circle; by Ward; 1879.



GENERAL ANDREW JACKSON
In Lafayette Square; by Mills; 1853.

GENERAL JOHN A. LOGAN
In Iowa Circle; by Simmons; 1901.

EQUESTRIAN STATUES IN THE CAPITAL CITY.

THE LANDING OF COLUMBUS AT SAN SALVADOR, OCT. 12, 1492.
By John Vanderlyn, 1839; cost, $10,000

DE SOTO'S DISCOVERY OF THE MISSISSIPPI, MAY, 1541.
By William H. Powell, 1850; cost, $12,000.

BAPTISM OF POCAHONTAS, AT JAMESTOWN, VIRGINIA, IN 1613.
By John Gadsby Chapman, 1836; cost, $10,000.

EMBARKATION OF THE PILGRIMS AT DELFT HAVEN, HOLLAND, JULY 21, 1620.
By Robert Walter Weir, 1840; cost, $10,000.

HISTORIC PAINTINGS IN THE ROTUNDA OF THE CAPITOL.

SIGNING OF THE DECLARATION OF INDEPENDENCE, PHILADELPHIA, JULY 4, 1776.
By Col. John Trumbull, about 1820; cost, $8,000.

THE SURRENDER OF BURGOYNE TO GATES, SARATOGA, OCTOBER 17, 1777.
By Col. John Trumbull, about 1820; cost, $8,000.

SURRENDER OF LORD CORNWALLIS AT YORKTOWN, OCTOBER 19, 1781.
By Col. John Trumbull, about 1820; cost, $8,000.

COMMODORE PERRY AT THE BATTLE OF LAKE ERIE, SEPTEMBER 10, 1813.
By William H. Powell, 1873; cost, $25,000.

HISTORIC PAINTINGS IN THE UNITED STATES CAPITOL.

The first three of these paintings, by Col. John Trumbull, are in the Rotunda; that of Perry's victory is in the Senate Wing. Col. Trumbull, son of Jonathan Trumbull, Revolutionary Governor of Connecticut, was *aide-de-camp* to Washington and enjoyed unusual opportunities for gathering data and making portrait studies for his series of paintings, the fourth of which is "The Resignation of Washington."

THE NORTH FRONT OF THE EXECUTIVE MANSION OR WHITE HOUSE.

The Executive Mansion, begun in 1792 and first occupied in 1800 by President John Adams, was closely copied after the home of the Duke of Leinster, in Dublin. The main building, here shown, is one hundred and seventy feet long, eighty-six feet wide, two stories high in front, on this side, and three stories on the south side, as elsewhere pictured, because of the slope of the ground.



GEORGE WASHINGTON
Federalist; Virginia; 1789-1797.



JOHN ADAMS
Federalist; Massachusetts; 1797-1801.



THOMAS JEFFERSON
Democratic-Republican; Virginia; 1801-1809.



JAMES MADISON
Democratic-Republican; Virginia; 1809-1817.



JAMES MONROE
Democratic-Republican; Virginia; 1817-1825.



JOHN QUINCY ADAMS
National Republican; Massachusetts; 1825-1829.



ANDREW JACKSON
Democrat; Tennessee; 1829-1837.



MARTIN VAN BUREN
Democrat; New York; 1837-1841.



WILLIAM HENRY HARRISON
Whig; Virginia; 1841.



JOHN TYLER
Whig; Virginia; 1841-184[illegible]

JAMES K. POLK
Democrat; Tennessee; 1845-1849.



ZACHARY TAYLOR
Whig; Louisiana; 1849-1850.



MILLARD FILLMORE
Whig; New York; 1850-1853.



FRANKLIN PIERCE
Democrat; New Hampshire; 1853-1857.



JAMES BUCHANAN
Democrat; Pennsylvania; 1857-1861.



ABRAHAM LINCOLN
Republican; Illinois; 1861-1865.



ANDREW JOHNSON
Republican; Tennessee; 1865-1869.



ULYSSES S. GRANT
Republican; Illinois; 1869-1877.



RUTHERFORD B. HAYES
Republican; Ohio; 1877-1881.

JAMES A. GARFIELD
Republican; Ohio; 1881.

CHESTER A. ARTHUR
Republican; New York; 1881-1885.

GROVER CLEVELAND
Democrat; New York; 1885-89 and 1893-97.



BENJAMIN HARRISON
Republican; Indiana; 1889-1893



WILLIAM McKINLEY
Republican; Ohio; 1897-1901.



THEODORE ROOSEVELT
Republican; New York; 1901-1909.

WILLIAM HOWARD TAFT
Republican; Ohio, 1909-1913.



WOODROW WILSON
Democrat, New Jersey, 1913-1921

WARREN G. HARDING

Born November 2, 1865 *Inaugurated March 4, 1921* *Died August 2, 1923*

CALVIN COOLIDGE
PRESIDENT OF THE UNITED STATES

DESCRIPTIVE GAZETTEER

Physical, Commercial and Political Analysis of the World and its Various Divisions

THE WORLD

Its History, Description and Statistics in Pointed and Concise Facts.

The earth is very nearly a spheroid. One degree of latitude at the equator is 69.407 miles; one degree of latitude at the poles is 68.704 miles. Circumference, 24,900 miles. Area of surface, 196,791,000 square miles; cubic contents, 259,944,035,515 cubic miles. Fertile regions 29,000,000 square miles; steppes, 14,000,000 square miles; deserts, 4,861,000 square miles; and polar regions, 6,970,000 square miles.

Land area by continents is as follows: Africa, 11,513,579 square miles; North America, 8,037,714 square miles; South America, 6,851,306 square miles; Asia, 17,057,666 square miles; Oceania, 3,456,290 square miles; Europe, 3,754,282 square miles; Polar regions, 6,970,268 square miles; a total of 57,641,175 square miles.

The highest points above sea level on the continents are Mount Everest, 29,002 feet, Asia; Mount Aconcagua, 22,868 feet, South America; Mount McKinley, 20,300 feet, North America; Kilmanjaro, 19,720 feet, Africa; Mont Blanc, 15,781 feet, Europe; and Mount Kosciusko, 7,350 feet, Australia.

The lowest points below sea level are Dead Sea, 1,296 feet, Asia; Death Valley, 276 feet, North America; Desert of Sahara, 150 feet, Africa; Caspian Sea, 86 feet, Europe; and Lake Torrens, 25 feet, Australia.

Water area by oceans is estimated as follows: Antarctic Ocean, 5,731,350 square miles; average depth, 10,800 feet. Arctic Ocean 4,632,000 square miles. Atlantic Ocean, 34,801,400 square miles; greatest depth, Nare's Deep, to the north of West Indies, 27,972 feet. Indian Ocean, 17,084,000 square miles; greatest depth, 21,968 feet. Pacific Ocean, 67,699,630 square miles; greatest depth, the deepest trench yet discovered is off Mindanao, Philippine Islands, 32,088 feet. Seven other soundings in the Pacific show depths greater than 30,000 feet. From the bottom of the deepest hole in the seas to the top of the highest peak on the land, Mount Everest, there is a range of 61,090 feet, which on a globe six feet in diameter would be represented by the tenth of an inch.

The mean annual temperature of the globe is about 59 degrees Fahrenheit. The average rainfall is 36 inches. Climate of Western Hemisphere a little colder in same latitudes than that of Eastern Hemisphere, and is also more moist, particularly in the Tropics. Rainfall unevenly distributed, being more plentiful in warm than cold countries, seacoasts than in inland regions, and in mountainous dstricts than in lowlands. Punji, Assam, India, is the wettest place in the world; in 1861 the rainfall there reached 905 inches; sometimes over 20 feet falls during the month of June. Snow line near the poles at sea-level; at the Equator about 16,000 feet.

The governments of the human family are divided into three classes: Absolute Monarchies, Limited Monarchies and Republics.

The population of the world by continents is as follows: Africa, 142,000,000, per square mile 12; North America, 145,000,000, per square mile, 18; South America, 63,000,000, per square mile, 8.8; Asia, 830,000,000, per square mile, 47; Oceania, 64,000,000, per square mile, 2.31; Europe, 484,000,000, per square mile, 129; a total of 1,730,000,000, per square mile, 30.

World's population according to race: White (Indo-Germanic or Aryan), located in Europe, America, Persia, India and Australia, 775,000,000. White (Semitic), located in Africa, Arabia, etc., 65,000,000. Yellow and Brown (Mongolian or Turanian), located in Asia, 682,000,000. Brown (Malay and Polynesian), 35,000,000. Red and Half Breeds (North and South American Indian), 25,000,000. Total, 1,700,000,000.

Numbers in the world according to creed are as follows: **Christianity, 564,510,000; Confucianism and Taoism** 300,830,000; Mohammedanism, 221,825,000; Hinduism, 210,540,000; Animism, 158,270,000; Buddhism, 138,031,000; Shintoism, 25,000,000; Judaism, 13,052,846; Unclassified, 15,280,000. Christianity divided into Roman Catholics, 272,860,000; Eastern or Greek Catholics, 120,000,000; and Protestants, 171,650,000.

There are said to be 3,424 spoken languages or dialects in the world; distributed as follows: America, 1,624; Asia, 937; Europe, 587; Africa, 276. Chinese is spoken by more than 400,000,000; English, 150,000,000; German, 120,000,000; Russian, 90,000,000; French, 60,000,000; Spanish, 55,000,000; Italian, 40,000,000; and Portuguese, 30,000,000. The English language contains approximately 600,000 words, one-half consisting of scientific terminology, and of archaic and obsolete terms; German, 150,000; French, 210,000; Russian, 140,000; Spanish, 120,000; and Italian, 140,000. Languages chiefly used in international commerce: English, French, Spanish and German. In international discussions and diplomatic affairs, French is most generally used.

ARCTIC REGIONS.

Arctic Ocean, lies about the North Pole, is partially enclosed by Europe, Asia, North America and Greenland, communicates with the Pacific Ocean by Bering Strait, and is open to the Atlantic. It is generally regarded as extending southward to the Arctic Circle. Among the lands in it are Greenland, Nova Zembla, Spitsbergen, Franz Josef Land, Jan Mayen, New Siberia, Wrangell Land and the Arctic Archipelago of North America.

Area of land within the Arctic Circle is about 1,235,000 square miles.

The first man to reah the North Pole was the American Commander Robert E. Peary, who planted the stars and stripes there on April 6, 1909.

Arctic Archipelago of North America.—Group of islands, forming part of Canada. Estimated area, 502,440 square miles; entirely within the Arctic Circle, 416,000 square miles; estimated population 1,000.

Greenland.—An island, northeast of North America, belonging to Denmark. Discovered by Norsemen about 900. So named by Eric the Red with the intent of attracting immigrants from Iceland. It was visited by Eric the Red and colonized by him in 986. It was rediscovered by Davis in 1585, and recolonized by the Danes in 1721. Recent explorers have been Kane, Hall, Nares, Greely, Nansen and Peary. In the interior is a plateau covered with an ice-cap, with the highest point about 10,000 feet. Area, 46,740 square miles. The climate is very severe; the whole country is icebound from about October to about June. Population, 13,517, mostly Eskimos, about 350 Europeans. Whale and seal fishing is largely engaged in. The largest settlement in Greenland is Sydproven, population 766, and the smallest is Skansen, in North Greenland, population 46.

Nova Zembla.—Novaya Zemlya.—An uninhabited double island, situated north of Russia, to which it belongs. It is separated from the mainland by Kara Sea. Discovered by the English in the middle of the 16th century; explored during 1821-24; visited in late years by numerous expeditions. Surface is elevated and mountainous, the northern part covered by an ice-sheet. Is visited by huntsmen and fishermen. Length, about 600 miles. Area, 35,163 square miles.

Franz Josef Land.—An archipelago north of Nova Zembla, discovered and explored by Payer in 1873. Visited by numerous expeditinos. Uninhabited. Estimated area, 20,000 square miles.

Crocker Land.—First sighted by Peary in 1906. It is supposed to be the most northerly land on the globe.

Nicholas II Land.—In latitude 81 deg. north, and longitude 102 deg. east, extending fodm about 60 miles north of Cape Chelyuskin for a distance of some 200 nautical miles. Discovered by Commander Wilkitzky of Russian navy, during July and August, 1913. Surface mountainous and covered with snow almost to the sea.

Arctic, or North Polar Record.

Year	Explorer	Deg.	Min.
1871	Capt. Hall	82	16
1876	Capt. Nares	83	10
1879	Lieut. De Long	77	15
1882	Lieut. Greely	83	24
1890	Lieut. Peary	83	50
1891	Lieut. Peary	83	24
1895	Fridtjof Nansen	86	14
1900	Duke d'Abruzzi	86	33
1902	Lieut. Peary	84	17
1904	Anthony Fiala	83	13
1906	Commander Peary	87	6
1909	Commander Peary	90	Pole

The new land discovered by Stefanson lies at 73 deg. 43 min. north lat. and 115 deg. 43 min. west long.

ANTARCTIC REGIONS.

Antarctic Ocean is that part of the ocean at the south pole, which is included within the Antarctic Circle. An open sea, no intervening lands separating its waters from the Atlantic, Pacific and Indian Oceans. Lands within Antarctic regions are very hard of access. Ice barriers block the way to exploration at a latitude of 5 degrees lower than that of Arctic regions. Antarctic icebergs are found 10 or 15 degrees nearer Equator than those from the Arctic, which reach as far south as the 40th parallel; lower temperatures are recorded in the Arctic, and south of the 82nd parallel the mean temperature for both air and sea is always below 32 deg. Fahrenheit.

Antarctic, or South Polar Record.

Year	Explorer	Deg.	Min.
1774	Capt. Cook	71	15
1823	Capt. Weddell	74	15
1842	Capt. Ross	77	49
1895	Borchgrevink	74	10
1898	De Gerlache	71	36
1900	Borchgrevink	78	50
1902	Capt. Robt. F. Scott	82	17
1909	Lieut. Shackleton	88	23
1911	Roald Amundsen	90	Pole
1912	Capt. Robt. F. Scott	90	Pole

Capt. Robt. F. Scott, leader of the British Antarctic expedition, met a tragic death in March, 1912, after he had succeeded in reaching the South Pole. Four of his companions, Dr. E. A. Wilson, Lieut. H. R. Bowers, Capt. L. E. G. Oates and Petty Officer E. Evans shared his fate.

Dr. Douglas Mawson, the Austrian explorer, and six companions who were forced to spend the winter of 1913-14 on Adelie land, returned to Australia, Feb. 26, 1914. The scientific results of the expedition included the mapping of newly discovered lands, the landing of extraordinary marine fauna at a depth of two miles, and the discovery of copper beds and coal fields.

PRINCIPAL ISLANDS IN THE ATLANTIC OCEAN.

Annabon, Corisco, Fernando Po, Great Elobey and Little Elobey Islands.

Area, 814 square miles. Population, 23,844.
Population per square mile, 28.06. Capital, Santa Isabel.

Islands in the Gulf of Guinea, on the west coast of Africa, belonging to Spain. Discovered by the Portuguese in 1471, and were ceded to Spain in 1778. The surface is generally mountainous; vegetation luxuriant. Clarence Peak, 10,190 feet, is located on Fernando Po.

Ascension Island.

Area, 34 square miles. Population, 196.
Population per square mile, 5.07. Capital, Georgetown.

A volcanic island, belonging to Great Britain, 800 miles northwest of St. Helena Island. It was discovered by the Portuguese in 1501, and named Conception Island, and re-discovered on Ascension Day, 1508, when the present name was given to it. It was occupied by Great Britain in 1815. The island is the resort of the sea turtle, which come in thousands to lay their eggs in the sand annually between January and May. They are stored in ponds, and eventually killed and distributed among the people.

Azores, or Western Islands.

Area, 922 square miles. Population, 242,613.
Population per square mile, 277.9. Capital, Angra.

A group of islands 800 miles west of and an integral part of Portugal. So called from the hawks found there. They were occupied by Portugal in 1432, and colonized by Portuguese and Flemings in the 15th century. The surface is volcanic and mountainous, and the soil fertile, producing oranges, wine, etc. The islands are a noted health-resort.

Bahama Islands.

Area, 4,404 square miles. Population, 55,944.
Population per square mile, 12.07. Capital, Nassau.

A group of twenty inhabited and many uninhabited islands and rocks off the southeast coast of Florida. Discovered by Columbus in 1492; were occupied by the British in 1629; and were finally secured to them in 1783. Sisal is the mainstay of the colony, and fruit culture is on the increase, while lumber mills are prosperous.

Bermudas.

Area, 19.3 square miles. Population, 21,840.
Population per square mile, 11. Capital, Hamilton.

A group of islands, a British crown colony, about 600 miles east-southeast of Cape Hatteras; an important naval and strategic possession. Discovered by Juan Bermudez about 1522, and settled by the British in 1611. They comprise about 360 islets and rocks; are much visited as a health resort, and produce onions, tomatoes and Easter lilies.

Canary Islands.

Area, 2,807 square miles. Population, 469,768.
Population per square mile, 127.5. Capital, Santa Cruz de Santiago.

A group of islands lying northwest of Africa. They belong to Spain and form a separate province; supposed to be the ancient Fortunate Islands. The original inhabitants, the Guanches, are now extinct. The islands were conquered by Spain in the 15th century.

Cape Verde Islands.

Area, 1,480 square miles. Population, 149,793.
Population per square mile, 97.25. Capital, Porto Praya.

A group of islands lying west of Cape Verde, Africa, belonging to Portugal. They are mountainous and volcanic. Discovered and colonized by the Portuguese in the middle of the 15th century; the inhabitants are mostly negroes. Chief products are coffee, medicinal products and millet.

Falkland Islands, and South Georgia.

Area, 7,500 square miles. Population, 6,498.
Population per square mile, .08. Capital, Stanley.

A group of islands, situated east of Patagonia, South America, and is a British crown colony. Discovered by John Davis in 1592, were settled by the French in 1763, and were seized by the British in 1765, and later by the Spanish. They have been a British possession since 1833. It comprises East and West Falkland, Georgia, and about 100 small islands. Other dependencies are the South Orkneys, South Shetlands, the Sandwich group and Graham's land.

Faroe Islands.

Area, 540 square miles. Population, 18,000.
Population per square mile, 33. Capital, Thorshavn.

A group of 24 islands, belonging to Denmark, located between the Shetland Islands and Iceland. The islands were colonized by Norwegians in the 9th century.

Iceland.

Area, 39,756 square miles. Population, 85,188.
Population per square mile, 2.10. Capital, Reykjavik.

A sovereign state united with Denmark, about 160 miles east of Greenland. Iceland was settled in part by Irish monks about 795, and was mainly settled by Northmen about 870-930. The island was united to Norway in 1262, and passed to Denmark in 1380. It was celebrated for its literary productiveness in the 12th and 13th centuries. The surface is generally mountainous, and it is noted for its volcanoes and glaciers. The leading occupation is the raising of cattle. Iceland, which had remained undiscovered till long after the days of Charles, was, down to the year 1262, the only absolutely free republic in the world.

Madeira Islands.

Area, 314 square miles. Population, 169,777.
Population per square mile, 479.5. Capital, Funchal.

A group of islands, considered an integral part of Portugal, northwest of Africa. The islands were visited by the Portuguese in 1419, and colonized by them about 1420; occupied by the British in 1801, and from 1807 to 1814. The surface is mountainous and picturesque, and noted as a health resort. Chief products are wine and sugar.

Saint Helena.

Area, 47 square miles. Population, 3,654.
Population per square mile, 75. Capital, Jamestown.

An island, belonging to Great Britain, about 1,200 miles west of Africa, 1,800 miles east of South America, and 820 miles from Ascension, the nearest land. Discovered by the Portuguese in 1501; became a British possession in 1651, and is celebrated as the place of imprisonment of Napoleon, who resided here at Longwood, 1815-21. It is of volcanic origin. Fruit trees, Norfolk pines, eucalyptus, and cedars flourish at St. Helena. Cattle do well, but there is no outside market for the meat. Flax is largely grown.

Tristan da Cunha.

A group of three islands and two islets, half-way between the Cape of Good Hope and South America, and are of volcanic formation. The group includes Tristan, Inaccessible, Nightingale and Gough's islands, and a number of rocks. Discovered by the Portuguese in 1506, and were taken by the British in 1816. Highest peak, about 8,500 feet.

Virgin Islands (U. S.)

See United States Possessions.

PRINCIPAL ISLANDS IN THE PACIFIC OCEAN.

Bismarck Archipelago (Formerly German).

Area, 20,000 square miles. Population, 189,081.

The chief islands are New Britain, New Ireland, Duke of York, Neu Hanover, Admiralty, Anchorite, Commerson, Hermit and others. Came into German possession in 1884. Occupied by Great Britain September, 1914. To Australia under mandate in 1919.

Caroline Islands.

Area, 560 square miles. Population, 55,264.
Capital, Eastern Carolinas, Ponape.
Capital, Western Carolinas, Yap.

An archipelago, east south-east of the Philippine Island, and north of New Guinea. Originally owned by Spain, but passed to German possession in 1899, occupied by Japanese in 1914, and now held by Japan under mandate. They consist of about, 500 coral islets, the largest of which are Ponape, Yap and Kusai. The Pelew, or Palaos Islands, to the west of the Carolinas, are about 26 in number, mostly coral, many of them uninhabited. The Marianne Islands, to the north of Pelew, are actively volcanic and the northern group is uninhabited. Recognition of Japanese mandate over Yap Island was refused by the U. S. with demand that it be made an international cable station. Occupies a strategic position to the Philippines.

Easter Island.

An island west of Chile. It is noted for its gigantic pre-historic statues.

Ellice Islands.

Area, 14 square miles. Population, 3,095.
Population per square mile, 221.

A group of small coral islands, north of the Fiji Islands, and northwest of Samoa. Discovered by Captain Peyster, an American, in 1819. United with Gilbert Islands under name Gilbert and Ellice Island Colony.

Fanning Islands.

Area, 15 square miles. Population, 150.
Population per square mile, 10.

A group of islands, extending from Palmyra to Christmas Island, belonging to Great Britain. Discovered by Captain Edmund Fanning, an American sailor.

Fiji Islands (Including Rotuna Island).

Area, 7,083 square miles. Population, 163,416.
Population per square mile, 20.68. Capital, Suva.

Fiji comprises a group of about 250 islands, 80 of which are inhabited. The largest is Viti Levu, with an area of 4,053 square miles; next is Vanua Levu, area 2,130 square miles. The islands were discovered by Tasman in 1643, became a British possession in 1874, and are a crown colony. The surface is generally mountainous. The leading product is sugar.

Gambier Islands.

Area, 6 square miles. Population, 1,533.
Population per square mile, 255.5.

A group of small islands, belonging to France, located at about latitude 23 degrees south, longitude 135 degrees west.

Gilbert Islands (See also Ellice Islands).

Area, 166 square miles. Population, 26,863.
Population per square mile, 161.80.

An archipelago of Micronesia, northeast of the Solomon Islands. Discovered by Byron in 1765, and consists manly of atolls; it belongs to Great Britain. The principal islands are Butaritari, Makin, Tarawa, Abaian, Marakei, Maiana, Abemama, Kuria, Ananuka, Nonouti, Tapiteuea, Beru, Nikunau, Onotoa, Tamana, Arorae and Ocean Islands.

Guam Islands.

See United States Possessions.

Hawaii.

See United States Possessions.

Low Archipelago.

See Tuamotu Islands.

Marquezas Islands.

Area, 480 square miles. Population, 3,424.
Population per square mile, 7.13.

A group of islands south southeast of Hawaii, of which Nukahiva and Hivaoa are the largest. Discovered by Mendana in 1595, and again by Cook in 1774. In 1842 they became a protectorate of France. The surface is mountainous.

Marshall Islands.

Area, 150 square miles. Population, 15,091.

An archipelago consisting of two chains or rows of lagoon islands. Coco-palm plantations are flourishing and the chief export is phosphate. Discovered by Saavedra in 1529, and explored by Marshall and Gilbert in 1788. Held by Japan under mandate. Capital, Jaluit.

Midway Islands.

See United States Possessions.

New Caledonia Island and Dependencies.

Area, 8,548 square miles. Population, 56,208.
Population per square mile, 6.57. Capital, Noumea.

A French colonial possession. The island of New Caledonia was discovered by Cook in 1774, and was taken possession of by the French in 1853. Dependencies are the Isle of Pines, the Wallis archipelago, the Loyalty Islands, the Huon Islands, Futerna and Alafi and the New Hebrides.

Pelew (Palaos) Island.

One of the Caroline Islands in the Pacific Ocean. Population 3,101.

Pleasant (or Nauru) Island.

It is also known as Navado Island. Formerly within the German sphere of influence. Acquired by Great Britain in 1919 by the Treaty of Peace.

Pitcairn Island.

Area, 2 square miles. Population, 156.

The island was discovered in 1767, and was settled in 1790 by mutineers from the British ship Bounty. The colony removed to Norfolk Island in 1856. Many of them have since returned to Pitcairn Island. A British possession. Tropical products are grown.

Samoan Islands (British).

Area about 130 square miles. Population, 41,128.

A group of islands belonging in part to the United States, formerly belonging to Germany and the United States; the islands of Savaii and Upolu are the largest. See Samoa under United States possessions. German possession now held by New Zealand under mandate. Capital, Apia.

Society Islands, or Tahiti Archipelago.

Area, 650 square miles. Population, 12,255.
Population per square mile, 18.8. Capital, Papeete.

Comprises two subgroups, the Leeward and the Windward. The chief islands are Tahiti, Moorea, Raiatea, Boratea, Meatia and Eimeo. They export cocoanuts, oranges, cotton, mother-of-pearl, etc. The islands were visited by the Spanish navigator Pedro Fernandez de Quiros in 1607, and in the 18th century by Bougainville, Cook, the mutineers of the Bounty and others. They were taken under French protection in 1842 and made a French colony in 1880.

Solomon Islands, British.

Area, 14,800 square miles. Population, 150,660.
Population per square mile, 10.1.

A group of islands east of New Guinea, consisting of Guadaidinal, Malaita, Isabel, San Cristoval, New Georgia, Manos, Russell, Florida, Rennell, and numerous small islands of the Lord Howe group or Ontong, Java, the Santa Cruz Islands, Tucopia and Mitle Island.) They are under British protection. The islands were discovered by Mendana in the 16th century. The surface is mountainous and volcanic. Their inhabitants are principally Melanesians, and are warlike cannibals. Tropical fruits are extensively grown.

Solomon Islands, Formerly German.

Area, 4,200 square miles. Population, 80,000.
Acquired by Great Britain, 1919.

The northern group of islands, discovered by Mendana in the 16th century; the principal islands are Bougainville and Buka. Statements concerning British Solomon Islands as to surface, inhabitants and industries apply to the German Solomon Islands. Occupied by Great Britain since November, 1914.

Tonga Islands (Friendly Islands).

Area, 390 square miles. Population, 23,737.
Population per square mile, 60.8. Capital, Nukualofa.

The kingdom consists of three groups of islands, called respectively Tonga, Haapai, and Vavau, lying east of the Fiji Islands. They were discovered by Tasman in 1643. A British protectorate. The natives are mostly Christian, and a high state of civilization exists. Produce consists mostly of copra, green fruit, mats, tapa (a textile from bark), and fungus.

Tuamotu Group, or Low Archipelago.

An extensive group of islands, consisting of two parallel ranges of islands from King George's Island on the north to Gloucester Island on the south, east of the Society Islands, and south of the Marquezas Islands. They are a French protectorate.

Tubuai Islands.

Area, 115 square miles. Population, 2,550.
Population per square mile, 22.1.

A group of Polynesian islands, south of the Society Islands, belonging to France since 1881, of which Rurutu and Rimitara are the largest; Raivavae (or Vavitu), and, far to the south, Rapa. Pearls and mother-of-pearl are important products.

Tutuila Island.

See United States Possessions.

Union Islands, or Tokelau Islands.

Area, 7 square miles. Population, 913.
Population per square mile, 130.

Five clusters of islets, the principal of which are Fakaofo, Bowditch, Nukunono or Duke of Clarence, Atafu or Duke of York, Nassau and Danger. They belong to the Gilbert and Ellice colony.

Wake Island.

See United States Possessions.

Yap.

One of the Caroline Islands, Pacific Ocean. Area 79 square miles. Population, 7,500. It was the seat of the German administration of the Western Carolines. This island was asked for by President Wilson at the Versailles Peace Conference for use as an international cable station, but Japan claimed it under a previous secret arrangement with England, no official note was made of the Wilson request, and the matter was complicated by Japan taking possession. The mandatory to Japan was assigned without consulting the United States, and at our suggestion the matter was reopened in 1921. Yap may become an international cable station. It occupies a strategic position to the Philippines.

PRINCIPAL ISLANDS IN THE INDIAN OCEAN.

Andaman Islands.

Area, 2,508 square miles. Population, 17,926.

A group of islands, belonging to Great Britain, situated in the eastern part of the Bay of Bengal. It comprises the great Andaman group and the Little Andaman group. It is a penal settlement used by the government of India for life and long-term convicts. Capital, Port Blair.

Christmas Island.

Area, 80 square miles. Population, 1,564.
Population per square mile, 19.5.

An island 200 miles southwest of Java and 700 miles east of the Cocos Islands. Is a British possession. The inhabitants are employed in the enormous phosphate deposits which the island contains.

Cocos, or Keeling Islands.

A group of about 20 small coral islands, lying about 700 miles southwest of Sumatra, and 1,200 miles southwest of Singapore. Population 772.

Comoro Islands.

Area, 790 square miles. Population, 97,900.
Population per square mile, 124.

An archipelago, consisting of Mayotte, Anjouan, Grande Comoro, Mohedi, and a number of smaller islands. They were taken under the French protection in 1886. The population is partly Arab, partly Malagasy. The chief product was formerly sugar, but the cultivation of vanilla has now superseded that of the sugar cane. Besides vanilla and sugar, Cacao, aloes, and perfume plants (citronilla, ylang-ylang, patchouli, etc.) are cultivated.

Laccadive Islands.

A group of 14 islands (9 inhabited), about 200 miles off the west or Malabar coast of India. Discovered by Vasco da Gama in 1499. The leading product is coir. The inhabitants are Moplas; the religion is Mohammedan.

Madagascar.

Area, 228,000 square miles. Population 3,545,264.
Population per square mile, 13.8. Capital, Antananarivo.

An island east of Africa, from which it is separated by Mozambique Channel. It was early visited by Arabs, and was discovered by the Portuguese in 1506. Madagascar became a French possession August 6, 1896, and the island and its dependencies were declared a French colony. The Malagasy Asiatics carry on small retail trade. The people are divided into a great many clans, who seldom intermarry. The Christian population is estimated at 450,000 Protestants and 50,000 Roman Catholics. The outlying tribes are still mostly heathen. Education is compulsory, and children are required to learn the French language. Cattle breeding and agriculture are the chief occupations of the people; the chief products are sugar, coffee, manioc, cotton, cacao, vanilla, tobacco, butter beans, cloves, mulberry trees, and rubber trees. Sericulture is encouraged. The forests abound with many valuable woods, while caoutchouc, gums, resins, plants for textile, tanning, dyeing and medicinal purposes abound. Mining is carried on, and of minerals, gold, iron, copper, lead, silver, zinc, antimony, manganese, nickel, sulphur, graphite, lignite, and also coal have been found. Seven hundred seventy-six miles of railroad are in operation.

Maldive Islands.

A group of 12 coral islets (atolls), richly clothed with cocoanut palms, and yielding millet, fruit, and edible nuts. Population about 50,000 Mohammedans. The people are civilized and are great navigators and traders. Capital is at Male. The islands are located 400 miles west of Ceylon, governed by an elected Sultan, who pays a yearly tribute to the Ceylon government.

Mauritius Island.

Area, 720 square miles. Population, 377,083.
Population per square mile, 523.7. Capital, Port Louis.

Belonging to the Mascarene group; was discovered by the Portuguese in 1507. From 1598 to 1710 it was held by the Dutch. In 1715 the French took possession. It was conquered by the British in 1810. The surface is largely hilly. The inhabitants are Hindus, mixed races, and Europeans of British and French origin. Chief export is sugar. 119½ miles of railroads, 621 miles of telegraphs, 119 miles of telephones. Dependencies are Rodrigues, area 40 square miles, population, 4,829; St. Brandon or Cargados Islands, mostly sand banks; the Chagos Islands, and the Trois Freres, or Eagle Islands. Diego Garcia, the largest of the Chagos group, is twelve and one-half miles long, six and one-quarter miles wide.

Nicobar Islands.

Area, 635 square miles. Population, 8,818.
Population per square mile, 12. Capital, Nancowry.

A group of nineteen islands, seven uninhabited; usually divided into three groups, Southern, Central and Northern, the chief islands in each being respectively, Great Nicobar, Camorta, with Nancowry, and Car Nicobar. The Nicobar inhabitants are a variety of the Malay race. This people are known to have eagerly pursued the cocoanut trade for at least 1,500 years, which is estimated at 15,000,000 nuts per annum.

Reunion Island.

Area, 970 square miles. Population, 174,000.
Population per square mile, 179. Capital, St. Denis.

An island, southwest of Mauritius; a colonial possession of France. Discovered by Mascarenhas in the beginning of the 16th century, and was taken possession of by the French about 1642 and in 1649. It was occupied by the British 1810-15. The inhabitants are descendants of French, negroes, coolies, etc. The surface is mountainous and volcanic, the highest summit being Pilton des Neiges, 10,069 feet. Chief products are sugar, rum, coffee, tapioca, vanilla, and spices. There are 88 miles of railways open, 221 miles of telegraph and 66 miles of telephone lines on the island. Saint Paul and Amsterdam Islands, and Kerguelen Island, a desolate island, belong to France.

Sakhalin Island.

Off the east coast of Asiatic Russia. Above the 50° Russian, below the 50° Japanese territory. Russian territory, 14,668 square miles. Population, 34,000. Japanese Sakhalin: Area 13,148 square miles. Population: 79,131. The part below the 50° became Japanese after the war between Japan and Russia and has been heavily colonized since by Japanese. Herring fishery is a leading industry, but large areas are fit for agriculture and grazing. There is considerable timber area. Coal and gold are found.

Seychelles Islands.

Area, 156 square miles. Population, 24,572.
Population per square mile, 160. Capital, Victoria.

A group of 90 islands and islets, belonging to Great Britain, situated east of Zanzibar, Africa. The principal island is Mahe; smaller islands of the group are Praslin, Silhouette, La Digue, Curieuse and Felicite. Among dependent islands are the Amierantes, Alphonse, Bijoutier, St. Francois, St. Pierre, the Cosmoledo Group, Astove, Assumption, the Aldabra Islands, Providence, Coetivy, and Flat Island.

NORTH AMERICA

Area, 8,037,714 square miles. Population, 145,441,701.
Population per square mile, 17.

A grand division of the earth which comprises the northern half of the western hemisphere. It extends from Bering Sea to Panama. Its political divisions are Dominion of Canada, Newfoundland, Labrador, Mexico, the United States, the five republics of Central America, British Honduras, Panama and the Canal Zone. In addition, Greenland and the North polar islands, north of the mainland, together with the West Indies, are reckoned in North America. It is almost certain that North America was reached by Norsemen about 1,000 A. D., and it may have been visited by isolated bands at various times before the discovery by Christopher Columbus in 1492. Cabot discovered northern coast of North America in 1497. Cortereal explored coast of Labrador in 1500. Ponce de Leon discovered Florida and southeastern coast in 1512. Verrazano explored eastern coast in 1524. Cortez conquered Mexico in 1519-21. Cabrillo explored California coast in 1542; Drake in 1578-79. Canada was settled by French in 1534. English colonists settled on Atlantic coast in the 17th century, and in 1763 the colony thus settled passed into ownership of British. American independence declared in 1776. Republic of the United States was established in 1775-1783. Mexico declared its independence of Spain in 1822. Confederation of Central American States in 1824, but dissolved in 1839. Cuba declared independent of Spain in 1898. Panama declared independent of Colombia in 1903.

The main physical features of the continent are the Cordilleran mountain system on the west, embracing Rocky, Sierra, and other mountain ranges, of which Mount McKinley is the highest peak, being 20,464 feet; Appalachian system on the east, of which Mitchell's Peak is the highest, being 6,711 feet; the great plain extending from the arctic regions to the Gulf of Mexico, the Saint Lawrence and Great Lakes system, and the Mississippi system. The eastern coast is much more indented than the western. Principal rivers are the Mississippi, Missouri and tributaries; Saint Lawrence with Great Lakes; Columbia, Yukon, and Mackenzie Rivers. Has a coast line of 24,500 miles.

The climate is somewhat colder than that of the divisions in the Eastern Hemisphere in the same latitude, and the rainfall is greater. The eastern coast is colder than the western, and subject to greater extremes of heat and cold. Labrador and the arctic regions are extremely cold. Temperate zone section has cold winters and hot summers. Extreme south, tropical. The lowlands of Central America, Mexico and the West Indies are hot and unhealthful, while the interior plateaus are equable and temperate. Rainfall greatest in northwest and southeast.

The vegetation is scanty in the north; central and southern sections fertile; with plant life luxuriant and varied. Native food plants are Indian corn, or maize, the potato and manioc; tobacco plant indigenous to the country. Corn, wheat, oats, barley, potatoes and hay are extensively cultivated in the central and northern sections; sugar cane, cotton, tobacco and rice are most important in the temperate regions; sugar cane, sweet potatoes, indigo, tobacco, coffee and cacao in the tropics.

Timber supply is one of the most valuable commercial products of North America. Conifers prevail in the North; the western mountain forests are remarkable for giant conifers such as sequoia, Douglas fir, and others. Variety of deciduous forests is great, which include over 40 varieties of oak, maple, beech, hickory, walnut and birch. Mahogany, logwood, lignum-vitae and other rare and valuable trees are found in the forests of the tropical regions.

North America is unsurpassed in richness and variety of mineral products. West of the Rocky mountains is one of the richest gold countries of the world. Silver is widely distributed and extensively mined. Montana and Lake Superior shores have the richest deposits of copper in the world. Coal deposits in the United States and Alaska are largest and most valuable of any in the world. Iron ores are of vast importance and oil wells are most productive and valuable in the world. Antimony, cobalt, lead, nickel, platinum, quick-silver, sulphur, salt and zinc are mined. Building stone of excellent varieties, beautiful marbles and fine roofing slate are abundant.

UNITED STATES

Land area, 2,973,774 square miles. Water area, 52,899 square miles. Total, 3,026,789 square miles.
Population census of 1920 105,710,620.

Population per square mile, 35.5. Capital, Washington.
Total population of United States and possessions 116,433,612.

A federal republic, which occupies the central part of North America. Excluding Alaska, it is bounded on the north by the Dominion of Canada, on the east by the Atlantic Ocean, on the south by Florida Strait, Gulf of Mexico and Mexico, and on the west by the Pacific Ocean.

The region is said to have been visited by Norsemen about 1000. It was seen by the Cabots in 1497-98, and explored by Ponce de Leon in 1513-14, Verrazano in 1524, DeSoto in 1539-42, and others. The first permanent settlement was made at St. Augustine in 1565. Thirteen colonies by their union in 1776 formed the thirteen original states.

The following are among the leading events of United States history: Revolution hastened by the Stamp Act of 1765, taxes in 1767, and the Boston Port Bill of 1774; commencement of the revolution, 1775; Declaration of Independence, 1776; Articles of Confederation adopted, 1777-1781; surrender of Cornwallis at Yorktown, 1781; recognition of independence, 1783; Ordinance of 1787 relating to the Northwest Territory; Constitution framed, 1787; new form of government inaugurated, 1789, with the capital at New York; capital removed to Philadelphia, 1790; Indian wars, 1790-94; French war, 1798-1800; capital transferred to Washington, 1800; Tripolitan war, 1801-5; Louisiana Purchase, 1803; embargo, 1807; war with Great Britain, 1812-15; cession of Florida by Spain, 1819; Missouri Compromise, 1820; nullification movement, 1832-33; financial crisis, 1837; annexation of Texas, 1845; Mexican war, 1846-48; acquisition of territory from Mexico, 1848, and by the Gadsden Purchase, 1853; Omnibus Bill, 1850; Kansas-Nebraska Bill, 1854; financial crisis, 1857; secession of eleven states, 1860-61; Civil war, 1861-5; Lincoln's emancipation proclamations, 1862 and 1863; constitutional prohibition of slavery, 1865; reconstruction in the South, 1865-70; purchase of Alaska from Russia, 1867; financial crisis, 1873; Hawaiian Islands annexed, 1898; Spanish American war, 1898; liberation of Cuba and ceding by Spain of Porto Rico, Guam and the Philippine Islands to the United States; participation in the World War of 1914-18, entering in 1917 and continuing to the end, aiding to win victory for the Allies over Germany and her confederates; adoption of constitutional amendments establishing national prohibition, effective Jan. 16, 1920, and giving women full political rights effective Aug. 26, 1920. These amendments are the 18th and 19th. War operations resulted in making the United States the creditor nation of the world. A great merchant marine has been built, and a navy adequate to protect it.

The Federal executive power is vested in a president, elected for 4 years, by an electoral college which is elected by the votes of the people of the different States. He is assisted by a cabinet of 10 members of his own appointment. The legislative authority is vested in Congress, which consists of a Senate, 2 members from each State, chosen by popular vote for six years; a House of Representatives, at present of 435 members, elected every second year by vote of the people, on the basis of one representative to every 210,415 inhabitants. The State governments are administered each by a governor and a legislature of two houses. There are district Federal and State judicial systems, the highest court in the land being the United States Supreme Court, which consists of a Chief Justice and eight associate justices.

The great physiographical divisions are the Atlantic slope, Appalachian system, gulf coastal plain, central plain (which includes the Mississippi Valley and the Great Lakes basin), Rocky Mountain system, Columbian plateau, great interior basin, Sierra Nevada and Cascade systems, and Pacific slope. The principal rivers are the Mississippi (with the Missouri, Ohio, and tributaries), Saint Lawdence, Yukon, Rio Grande, Colorado, and Columbia; the principal lakes are the group known as the "Great Lakes" (Lakes Superior, Michigan, Huron, Erie and Ontario), Great Salt Lake and Lake Champlain. The most elevated point of land east of the Mississippi River is Mt. Mitchell (Black Dome), in North Carolina; west of the Mississippi, Mt. Whitney, in California. There are no fully active volcanoes within the United States at the present day, but volcanic outbursts have been reported within comparatively recent times, and many of the western peaks are volcanic in origin; Mt. Lassen, California, is an example of volcanic eruption, emitting lava and ashes for weeks at a time.

The climate is varied, on account of the large territory, is temperate throughout the country, but subject to sudden changes. On the Atlantic Seaboard and the Great Central Plain, extremes of heat and cold are more marked. Along the shores of the Gulf of Mexico and the extreme south, the summers are intensely hot, and winters mild. The Pacific Slope has the most equable climate. Mean annual temperature is 53 degrees. In the Mississippi Valley and East, the rainfall is evenly distributed and abundant; along the Atlantic and Mexican Gulf it is heaviest; mean annual rainfall about 44 inches. The western plateaus are noted for lack of rain, and dry west winds. Dry and wet seasons obtain on the Pacific Slope, the rainfall being heaviest in the northwest.

The total land surface of the United States is 1,903.289,600 acres, of which 665,891.029 acres are unappropriated and unreserved public lands. The public lands are divided into two classes. The one class has a dollar and a quarter an acre designated as the minimum price, and the other two dollars and a half an acre, the latter being the alternate sections, reserved in land grants to railroads, etc. Titles to these lands may be purchased for cash, or may be acquired by location under the homestead laws. The homestead laws give the right to 160 acres of the dollar and a quarter land to any citizen who will actually settle upon and cultivate it. The only charges in the case of homestead entries are fees and commissions. Number of farms in 1920, 6,447,998. The leading agricultural products are corn, wheat, and oats; other important crops are rye, barley, buckwheat, flax seed, rice, potatoes, sugar, cotton, tobacco and hay. Live stock and dairy products are industries of importance in nearly every State; western sections are especially adapted to cattle, sheep and swine. Vast quantities of butter, cheese and wool are produced. Arid lands are rapidly being reclaimed through irrigation; soil of the Mississippi Valley and the eastern part of the country remarkably rich. In the Pacific States fruits common to the temperate and semi-tropical zones are extensively cultivated.

The United States forests cover 550,000,000 acres, or about one-fourth of the whole country. There were five great forest regions—the northern, the southern, the central, the Rocky Mountain and the Pacific. The present rate of cutting is three times the annual growth of the forests of the United States. The great pineries of the Lake States are nearing exhaustion and heavy inroads have been made upon the supplies of valuable timber throughout all parts of the country. Principal soft woods are yellow pine, Douglas fir, and white pine; hard woods include oak, maple, red gum, walnut, hickory, tulip poplar, chestnut, birch and beech.

Mineral products are iron, silver, gold, copper, lead, zinc, quicksilver, aluminum, tin, platinum, antimony, nickel. Non-metallic products are bituminous coal, anthracite coal, stone, petroleum, natural gas, cement, salt, phosphate rock, mineral paints, borax, arsenious oxide. Precious stones, sapphires, turquoise, tourmaline, garnets, coryl, agate, amethyst, ruby, topaz and quartz crystals in various forms.

The commerce of the United States is of vast importance. Foreign trade for the fiscal year 1920, with a total of $13,349,661,401, was larger than in any previous year, exceeding by $3,000,000,000 the former high record in 1919, and was more than three times the value of the combined imports and exports in 1914, the last year before the war. The imports were valued at $5,492,061, and exports at $8,756,669,599, an excess of exports over imports of $3,264,608,225. Chief exports, breadstuffs, cotton, meat and dairy products, iron, steel, mineral oils, copper and manufactures of iron, steel, copper, gold, silver, aluminum and wood; chief imports, sugar, hides and skins, coffee, tea, india-rubber, etc.

Shipbuilding has become one of the greatest industries, American ships now carrying the bulk of its exports. Tonnage in merchant shipping increased from 5,368,194 in 1914 to 13,091,773 in 1919, and 15,800,000 in 1920.

Automobile and auto truck development phenomenal, creating a nation-wide demand for good roads, for which many millions of dollars are spent annually. Government operation of railroads was found to be unendurably expensive, and the roads were turned back to private ownership on Dec. 24, 1919. A deficit of $900,478,756.56 during government management had to be made up from other resources.

ALABAMA—"Cotton State."

Motto: "Here we rest." Flower: Goldenrod.
Area: 51,998 square miles. Population: 2,348,174. Population per square mile: 45.8.

Alabama was first known to Europeans in 1547. It was first settled by the French near Mobile Bay in 1702, and the City of Mobile was founded in 1711. In 1817 Alabama was separated from Mississippi Territory and it became a State in 1819; seceded in 1861, and became a State again in 1868. Its present Constitution was adopted in 1875.

Alabama is 330 miles long and 200 miles in breadth, has about 60 miles of sea coast including Mobile Bay, which is one of the finest of Gulf harbors. The southern end of the Allegheny mountains extends into the northeastern corner of the State, which naturally presents some rugged elevations, from which the southward slope is quite gradual—with many rolling prairies in the central, and a flat coastal plain in the southern part but little above the sea. The highest point in the State is Cheawha mountain, 2,407 feet above sea level.

The principal river in the State is the Mobile, which for 45 miles, from the junction of the Alabama and the Tombigbee, is navigable for large steamboats. The Tennessee is navigable; also the Tombigbee, for light draft boats, as far as Columbus, Mississippi; the Black Warrior to Tuscaloosa; the Alabama to Montgomery; the Chattahoochee to Columbus, Georgia. The Conecuh, the Perdido, the Choctawhatchee, the Coosa, Catawba and Tallapoosa are smaller rivers.

Forests of good timber are plentiful in the northern and central parts. In the northern part the climate is very mild, and in the southern it is semi-tropical. It reaches within seven degrees of the Torrid Zone; hence the state has great possibilities in agriculture. Cotton and corn are the chief products Sweet potatoes, rice, sugar cane and fruits grow in abundance. The last census reports 256,023 farms, and the total value of farm products was $385,791,000. In the northeast there is a coal area of 5,261 square miles, and near this coal area are immense deposits of iron ore. It is the eighth state in production of coal, and fifth in iron. The important manufactures are iron, cotton and flour mill products. The total mileage of steam railroads is 5,608; electric roads, 366. There are free schools for all between the ages of seven and twenty-one; white and colored children must be educated separately. The University of Alabama is at University, near Tuscaloosa, the Alabama Polytechnic Institute at Auburn, and the Tuskegee Normal and Industrial Institution (colored), at Tuskegee, the greatest negro school in the world.

Mobile, one of the richest and prettiest of Southern cities, situated on Mobile Bay, is second in importance to New Orleans as a cotton port. Montgomery, the capital, is situated at the head of steamboat navigation on the Alabama River. It ships a large amount of cotton, and has marble works, iron foundries, etc. Birmingham is an important iron manufacturing city and railroad center. Selma is finely located and has a large river and railway trade. Huntsville is in a fertile region and has many trade advantages. Eufaula is one of the leading cities on the Chattahoochee River. Tuscaloosa is an important mercantile center. Anniston, Bessemer, Decatur, Dothan, Florence, Gadsden, Girard, Opelika, Talladega, Troy and Union Springs are other important towns.

ALASKA

Area: 590,884 square miles. Population: 54,899. Population per square mile: .1

In 1868 the United States paid Russia $7,200,000 in gold for Alaska, and in 1868 Congress provided a territorial government. In the waters here within the jurisdiction of the United States are the most valuable seal and other fisheries in the world. Alaska has a greatest length, north to south, of over 1,100 miles, and a width of 800 miles. It has a coast line of 8,000 miles. Much of the interior is still unexplored. There are three important mountain chains: the Coast Range, the Rocky Mountains, and the Alaskan Range. Mt. McKinley, near the center of the peninsula, is 20,464 feet high. Alaska contains 75 volcanoes, some of which are still active. It is one of the world's greatest glacier regions. Many of these glaciers are famous. Opposite a glacier near Fort Wrangell, four miles in length, are large boiling springs. This is a hot and medicinal spring region. There is one vast smoking cauldron six miles in diameter. The Yukon is Alaska's greatest river. It it navigable in Alaska for 1,200 miles, and is six miles wide in places. The Susitna, Porcupine, Tanana, Koyukuk, Kuskowim and Copper ade other important rivers. Alaska is a region of natural wonders and has long attracted tourists, especially scientific observers. Besides the white population there are a great number of native Indians; also Eskimos, Aleuts, Chinese, Japanese and Negroes. The climate is much less severe than that directly opposite on the east coast of America. Along the valley of the Yukon there are large fertile plains, covered with vegetation. The mildness of the climate so far north is due to the warm Japanese current. Within this current are the Aleutian Islands, where it is seldom lower than twelve below zero in winter. In Central and Northern Alaska it is frequently 40 to 60 degrees below. The summers come quickly and are often quite warm. Alaska is governed as a Territory, with a governor appointed by the President for four years, and has a delegate at Washington. There are very large timber resources, which are as yet undeveloped. Total shipments from the United States in 1920, $33,998,462; from Alaska to the United States, $66,498,871. Gold shipped in 1920, $8,058.818; copper ore, $13,571,683. Silver and copper are produced to an increasing extent. Near Cape Prince of Wales the ore deposits are of a high grade. There are vast deposits of lead, coal, oil, tin, and marble. The total mineral output is about $22,000,000 yearly. The seal fisheries are very valuable and are being protected. Salmon fisheries are a source of great profit; the annual catch is valued at $16,000,000. Halibut, cod, herring and whales are caught. There are 301 miles of railway.

ARIZONA

Motto: Ditat Deus (God enriches). Flower: Sequoia cactus.
Area: 113,956 square miles. Population, 1920: 334,162. Population per square mile: 3.

Signifies "little creeks," and was explored by the Spanish in the 16th century; was acquired from Mexico in 1848, and an additional part by the Gadsden Purchase in 1853, and was organized as a Territory in 1863. In 1906 and 1907 it refused organization into joint statehood with New Mexico, and in 1910 was admitted as a State.

The entire State is one of great elevations, ranging from 100 feet to 7,000 and 8,000 feet on its broad plateaus, and there are many mountain summits and isolated peaks rising 8,000 to nearly 13.000 feet; some of the latter having been active volcanos. Here are found castle domes and buttes, solitary peaks, vast mesas of bare rock or beds of volcanic ash; there are miles upon miles of red and yellow sands, solemn gorges, deep canons, petrified forests, in which are frequently found gems of topaz, amethyst and agate. Arizona is a land of wonders, not the least of which are the Grand Canon of the Colorado and the Canon Diablo. In the Canon of the Cataract Creek the water pours over a precipice 1,800 feet high. It is exceeded in height only by the Grand Falls (2.000 feet) in Labrador, and the Southern Land Falls (1,904 feet) in New Zealand. Arizona is 390 miles in length and 335 miles in its greatest width. The Colorado, which separates Arizona from Nevada, is its only navigable river, and is navigable for about 600 miles; fully 200 little creeks or streams flow into it. The principal ones are the Gila, the Cataract, the Little Colorado and Williams Fork. While none of these is navigable, they are of importance for irrigation and mining. The races that formed the earliest inhabitants are extinct, but the Casa Grandes, Pueblos, cave and cliff houses, still visible, bear evidence of their antiquity.

The heat of the low altitudes in summer is intense, but on the high plateaus the air is dry and bracing, and on the mountain peaks snow falls in winter.

There is a University at Tucson, and there is a good daily attendance at the public schools. School attendance is compulsory for all children between eight and sixteen years.

Along the watercourses and where irrigation is used the soil is well suited for agriculture. The wide pasturelands are favorable for cattle and sheep. Several large reservoirs for the storage of water have been constructed by the United States Government, notably the Roosevelt dam, which supplies the rich Salt River Valley District, and the Yuma project, which makes use of the water of the lower Colorado River and adds hundreds of thousands of acres to the agricultural area.

The principal cities are Tucson, which manufactures flour, and exports gold dust, hides and wool; Prescott, situated at an elevation of 5,320 feet and in the center of an important mining district, and its trade is lumber, wool and bullion; Tombstone, a mining town near extensive silver veins; Phoenix, the capital; Yuma, an important railroad and river town, and Flagstaff, the center of a great lumber camp. Other important towns are Bisbee, with large copper mines; Florence, where the United States Land Office is located; Globe, near rich silver and copper lodes; Jerome, in a mining district, and Nogales, seat of cattle raising and mining industries. There are 2,390 miles of steam railroads and 54 miles of electric lines in the State. Arizona has 10.816 farms. The value of its farm products last reported was $56,248,000.

ARKANSAS—"Bear State."

Motto: Regnant populi (the people rule). Flower: Apple Blossom.
Area: 53,335 square miles. Population, 1920: 1,752,204. Population per square mile, 33.4

Officially pronounced Arkansaw, was originally a part of Louisiana. It came into the possession of the United States in 1803 and in 1812 it became a part of Missouri; in 1819 it was made a separate Territory, and in 1836 a State. In 1861 Arkansas joined the Confederate States, and it was re-established in the Union in 1865, being again represented in Congress in 1868. Its present Constitution was adopted in 1874.

The eastern part is level and low and is protected from inundations of the Mississippi by an excellent system of levees and dykes. With some prairie, this east section contains forests of very valuable timber. The soil is very productive. The middle and western sections are broken and in some parts mountainous. The Ozark Mountains extend southwest in broken ranges of hills. Black Hills, Ouachita Hills, Cane Hills and Pea Ridge are outlying members of this system. The highest of these elevations, Blue Mountain, is 2,800 feet above sea level. Arkansas has over 1,500 miles of navigable streams! the Mississippi being the eastern boundary. The St. Francis and White Rivers each flow about 120 miles through the State. The Arkansas is navigable beyond the State limits. The Ouachita and Red Rivers are streams in the western part. There are many noted medicinal springs, chief among them being Hot Springs and Eureka Springs.

In the south the climate resembles Louisiana, and in the north, Missouri.

The present school system was adopted in 1909, and provides for a school in each district at least six months each year, and attendance is compulsory for all children from eight to sixteen years. The University of Arkansas is at Fayetteville.

Chief among the principal cities are Little Rock, the state capital, situated on high bluff on Arkansas River; Fort Smith, near the head of steam navigation on the same river; Hot Springs, famous for over 150 mineral springs of varying temperature; Argenta, Eldorado, Eureka Springs, Fayetteville, Helena, Jonesboro, Marianna, Paragould, Pine Bluff, Texarkana, and many others, where manufacturing and mercantile business is carried on extensively.

Mineral resources are considerable and give promise of future development. The State is well watered and stock raising and agriculture are chief among its industries, though its manufacturing interests are increasing. Number of farms, 232,602. The total value of farm products last reported was $395,226,000, and the total value of farms in the State was $260,000,000. There are 5,418 miles of steam railway and 131 miles of electric

DESCRIPTIVE GAZETTEER

CALIFORNIA—"Golden State."

Motto: Eureka (I have found it). Flower: Golden poppy.

Area: 158,297 square miles. Population: 3,426,861. Population per square mile: 22.

Little was known of this region by Americans previous to 1840, although in 1579 Sir Francis Drake, exploring the coast, named it New Albion, and declared his conviction that there was a likelihood of gold in every part of it. Between 1841 and 1843 Captain Fremont and Commander Wilkes made extensive explorations. In 1846 San Francisco was taken possession of by Commander Montgomery in the name of the United States, but it was not until 1848 that the Territory was formally ceded to The United States. In the same year gold was discovered near the town of Coloma. An immediate rush set in from the older States. California was admitted to the Union in 1850. A new constitution was adopted in 1879. Chinese exclusion is provided by the constitution, or in 1920 the legislature passed a law to stop Japanese from coming into the State and buying land. It created a great uproar in Japan, and much bitterness has been engendered.

California is the second State in the Union in size, being 770 miles greatest length and 375 miles greatest width. It has 1,000 miles of coast line. Owing to irregularity of surface, only about one-third of the State is arable. The coast region is very fertile and the southern part is irrigated by numerous streams. The northern portion, however, is mainly dependent on rainfall. Two mountain chains run through the State, uniting at the nodth and south ends. The Sierra Nevada (snowy mountains) form in some part the eastern boundary. In many instances, the summits are above the snow line. Mt. Whitney is 14,501 feet, Mt. Shasta 14,442, Tyndall 14,386, Brewer 13,886, Dana 13,277 and Lassen (inactive volcanic eruption during 1920) 10,577 above sea level. The Coast Range is seldom over 5,000 feet. Some of these mountains are heavily wooded and rich in minerals. The central basin of the Sacramento-San Joaquin Valley is very fertile, and is 50 miles wide by 400 miles long. There is in the north a plateau about 100 miles broad, 5,000 feet elevation, without drainage outlet, and south is the Colorado Desert, 150 by 70 miles in area. The Napa, Sonoma, Salinas, Los Angeles, San Gabriel and Santa Ana are among the fertile valleys. Chief among the rivers are the Colorado, which forms the boundary of the State with Arizona, the Sacramento, the San Joaquin, the Kern, the Klamath and the Trinity. There are many mountain lakes. Lake Tahoe, 6,200 feet above the sea, is 20 miles long and 1,500 feet deep. The largest port of entry for ocean steamers is San Francisco. Other principal harbors are San Diego, Port Los Angeles, Humboldt, Santa Barbara, Monterey, Bodega, San Luis Obispo and Tomales. California is noted for its scenery—its springs, giant trees, the magnificent Yosemite Valley, towering cliffs, water-falls, lakes, its rora. petrified forests, geysers, caves; which present to the traveler scenery scarcely found elsewhere.

Owing to its length north and south, its elevations, and to the influence of sea and land breezes, California possesses nearly every climate except equatorial. In the north the winters are more severe, but along the coast they are mild and the summers are agreeable. There are two seasons, the wet and the dry, corresponding to the winter and summer east of the Rockies. Rainfall is variable; irrigation is necessary.

School attendance is compulsory. The University is at Berkeley. The Lick Observatory, known the world over, is connected with the Leland Stanford Jr. University near Palo Alto. There are several other prosperous colleges in the State. The State has a very comprehensive library system. and contains a vast system of National and State parks and forest reserves and Indian reservations.

San Francisco was originally called Yerba Buena, meaning good herb. In 1843 it was a village of but 500 inhabitants. Oakland, on the opposite side of the bay, is a beautiful city; near by are Alameda and Berkeley. Sacramento is the capital and is a port of entry on the Sacramento River, 125 miles from the sea. Los Angeles passed San Francisco in the 1920 census and is the largest city in point of population. Stockton and San Jose are important cities—the former noted as a winter resort. Bakersfield, Eureka, Fresno, Long Beach, Pasadena, Pomona, Redlands, Riverside, San Bernardino. San Jose, Stockton, San Diego, Monterey, Santa Barbara and Santa Cruz are other cities of note. Chief among the industries of California are her gold products and her mines of silver, quicksilver, copper, lead, soda, sulphur and coal; oil is abundant. Lumber is a valuable industry. Wheat, corn and flour are exported. and it leads in the cultivation of fruits, which are grown in great profusion. The exportation of all kinds of fruits belonging to the temperate and semi-tropical zones has reached marvelous proportions. No other State raises so great a variety and abundance of grapes. The grape district is 600 miles long and 85 miles wide. One of the largest vineyards in the world is on the farm of the late Leland Stanford, and covers 400 acres. Raisins and olives are exported. California olive oil is rapidly taking the place of the imported oils, and is of a superior quality. California ranks next to Australia in sheep raising; the cattle industry, too, is extensive. From the last census reports there were 117,690 farms in the State. The total value of farm and orchard products was $475,251,000. There are 8,499 miles of steam railroads and 3,424 miles of electric lines in the State.

COLORADO—"Centennial State."

Motto: Nil nisi numine (Nothing without Providence). Flower: Columbine.

Area: 103,948 square miles. Population: 939,629. Population per square mile: 9.

A brief visit was made to this region by the Spaniards in the 16th century. Fremont made some explorations there in 1843, but it was not till 1858 that the first American settlement was made near Denver, through the discovery of gold on the Platte River. Such was the rush of adventurers that several cities were founded the following year. In 1861 Colorado became a separate Territory, and was admitted as a State in 1876. It is 390 miles from east to west, and 270 miles from north to south. In shape it is almost a parallelogram and is divided in two sections by the Rocky Mountains, which within the State break up into parallel ranges with many peaks, varying from 11,000 to nearly 15,000 feet in height, chief among which are Longs Peak, Pikes Peak, Mounts Torrey, Gray, Lincoln, Harvard and Yale. Elbert Peak appears to be the highest surveyed elevation, 14,402 feet. These lofty elevations surround irregular plateaus or valleys called "parks," principal of which are Las Animas, North, Middle, South, San Luis, Estes and Manitou. Within these parks are valuable agricultural lands. The scenery here, with canons, caves and mountain walls, gorges and strange rock formation, is too grand to attempt description in these limited pages The principal rivers are the Colorado, the Arkansas, Green River and the South Platte, all of which have more or less important tributaries. There are many mineral springs, lakes and mountain torrents. The high peaks of the mountains are capped with snow summer and winter, but in the parks it seldom remains more than a day, and here the mildness of the atmosphere invites the invalid. Foggy weather is unknown, and the air is so dry and healthful that cattle feed upon the self cured and unharvested grasses throughout the entire winter. Most of the rain falls during May, June and July. Snow sometimes falls with great suddenness along the lower elevations of the mountains, and frequently disappears as quickly. For tonic effect there is no medicine known to the medical fraternity that will act so quickly as the air of the Colorado Mountains. The school age is from eight to sixteen years. The State has several colleges and higher educational institutions. Denver is the capital and metropolis and is called the mile high city, being 5,197 feet above sea level. It is magnificently situated and is the tourist's natural starting point to all places of interest in the State. It has large manufacturing, mining and commercial interests. A United States sub-mint is located here. Greeley, Boulder, Fort Collins, Leadville, Pueblo, Gunnison, Colorado Springs, Cripple Creek are other important cities. Colorado Springs and Manitou, at the base of Pikes Peak, are known for their attractions. Rocky Mountain Park. a national park, is located in Grand, Boulder and Larimer counties, and contains forests, lakes and peaks. There is scarcely a county in Colorado that does not contain cities of especial interest. Agriculture is confined to the parks and valleys, except where irrigation has fertilized the high levels. Cattle and sheep raising are valuable industries, but by far the greater interests are the mines, gold and silver predominating. There are in the State 59,991 farms. There are 5,611 miles of steam and 487 miles of electric roads in the State.

CONNECTICUT—"Nutmeg State."

Motto: Qui Transtulit sustinet (Who transplanted sustains). Flower: Mountain laurel.

Area: 4,965 square miles. Population: 1,380,631. Population per square mile: 286.4.

Connecticut was first settled by the Dutch in 1630. Three years later there were three settlements on the Connecticut River, at Windsor, Hartford and Wethersfield. In 1662, a new charter was secured under which all the settlements were united. The early settlers were Puritans. One of the original thirteen states, entering the Union January 9, 1788. Situated on the southern slope of the New England hill region. There are few elevations exceeding 2,000 feet The principal river is the Connecticut, navigable for steamboats as far as Hartford. There is a fine sea coast with excellent harbors and there are many small streams that furnish water power for various manufacturing plants. The New England climate prevails—cold winters with a great deal of snow, and hot summers. The Blue Hills and Housatonic Hills are noted elevations. There is a large and perpetual school fund and the schools of all grades are second to none in the country. Its universities and schools of higher education are too well known to need comment, Yale University being the most noted. Connecticut has a great many rich manufacturing cities, chief of which are New Haven, Hartford, the capital, Bridgeport and Waterbury. Latest reports give value of manufactured products for a year at $545,472,000. Other important places are Danbury, Middletown, Meriden, New Britain, New London, Norwich, Stamford, Torrington and Willimantic. Manufacturing is the principal industry. It is not an agricultural State, though dairy and truck farming, as well as the production of cereal and orchard products. add much to the wealth of the people. Building stone is abundant. There are 22,655 farms. The total value of farm products last reported was $68,012,000. The total mileage of railroads, steam, 998, and of electric, 1,501.

DELAWARE—"Blue Hen State."

Motto: Liberty and Independence. Flower: Peach blossoms.

Area: 2,370 square miles Population: 223,003. Population per square mile: 113.5.

Delaware was named for Lord De la Warre, who first entered Delaware Bay in 1610. The bay was first discovered, however, by Hudson, in 1609. The Swedes and Finns, who first settled the Territory, were dispossessed by the Dutch who annexed it to New Netherlands. In 1674 it was annexed to the British Colonies, and was purchased by William Penn in 1682 from the Duke of York. Delaware entered into the Revolution in 1775, and in 1776 it declared itself free, entered the Union on December 7, 1787, and formed a constitution which, amended in 1792 and 1801, is still in force. Delaware was classed as a southern State during the Civil War and maintained slavery, though it remained loyal to the Union. The State is 110 miles long and from 9 to 35 miles in width. The eastern part is somewhat sandy and even marshy in places, but throughout the western part it is hilly, well watered and very productive. It is preeminently a fruit growing State, though mining and manufacturing are valuable industries. The Delaware and Brandywine are the principal rivers, the latter of historic fame. There are other streams which form numerous sites for mills and factories. The climate is very even—somewhat colder and more healthful in the north. The highest point above sea level is at Centerville. Newcastle County, 440 feet. There is a State Board of Education, a Superintendent of Public Schools, also a Teachers' Institute. Delaware College at Newark has 90,000 acres of public land for an agricultural department, and was founded in 1834. Wilmington is almost entirely a manufacturing city. It is noted for its locomotive cars and iron vessels. Dover is the capital. New Castle is also an important manufacturing place. There are 340 miles of steam and 153 miles of electric roads in the State. There were, last reported, 10,128 farms. The value of farm products last reported was $26,339,000.

DISTRICT OF COLUMBIA

Flower: Nasturtium. Area: 70 square miles. Population: 437,571.

Population per square mile: 7,292.9.

It was not until the year 1790 that Congress, then in session at Philadelphia. passed a bill adopting the present site for the Nation's Capital; the change to be made from Philadelphia in 1800. The District of Columbia is also the capital of Washington in area and population and originally occupied ten square miles. The site was chosen by Washington, and to him Congress gave the sole power of directing the federal city to be laid off in what manner he pleased The District is governed by three Commissioners appointed by the President for four years. This Commission appoints subordinates, except a few city officials who are, also, selected by the President. The finances of the District are managed by the Treasury Department. Congress pays half of the taxes and the salaries of the officials and the residents pay the remainder. Legislative affairs are conducted by two committees of Congress. Residents have no vote, and, yet it is the best governed municipality in the United States. The supreme court, court of appeals, and the ordinary police courts constitute the judiciary. All the judges are presidential appointees. There is an efficient public school system, and there are, also, many institutions of higher learning located there. There is an excellent system of streets and parks. There are 53.57 miles of steam railroads and 422 miles of electric railroads in the District. The highest elevation is at Tenley. 420 feet.

FLORIDA—"Peninsula State."

Motto: In God we trust. Flower: Orange blossoms.

Area: 58,666 square miles. Population: 968,470. Population per square mile: 17.7.

Civilization in Florida dates farther back than in any other State of the Union. In 1512 it was conquered by the Spaniard, Ponce de Leon, and in 1539 it was visited by De Soto. In 1564 a permanent settlement was made at St. Augustine; and at Pensacola in 1596. The Spanish Colony was plundered by the British in 1535, and the territory was under British rule from 1763 till 1783, when it was re-ceded to Spain. In 1819 Spain ceded it to the United States, the cession being ratified the following year. Florida became a Territory in 1822 and a State in 1845. It seceded in 1861 and was restored in 1868. It is the southernmost State in the Union, extending as a peninsula through five degrees of latitude, with a coast line 472 miles long on the Atlantic Coast and 674 miles on the Gulf. Its surface, generally level but sometimes slightly unlulating, is nowhere over 301 feet above the sea. Its greatest length is 460 miles, and breadth, 400 miles. The highest point is at Mount Pleasant. Gadsden county, 301 feet above sea level. In the south the "Everglades," an extended swamp, being above sea level, have been drained and in part turned into rich agricultural land. Dense forests still cover the greater part of the State. There are numerous rivers, the most important of which are the St. Johns, Indian River, Caloosahatchee, Withlacoochee, Suwanee, Apalachicola, Ocklawaha. and St. Mary's. There are some lakes large enough for small steamers. Lake Okechobee is 40 miles long and 30 wide. Jacksonville, Fernandina and St. Augustine are important harbors on the Atlantic, and Tampa and Pensacola on the Gulf Coast. Palm Beach is a great winter resort. The climate is equable. In the northern part there are sometimes light frosts but none in the southern. It is an ideal winter resort. Game and fish abound. Sponges grow along the reefs and are an important item of trade. Horticulture and agriculture are the principal industries, the State supplying the Atlantic States and Middle West with early fruits and vegetables. One representative is sent to Congress at Washington by the Seminole Indians. There is a permanent school fund invested in state bonds, and there are private schools and academies. Among the schools for higher education are the University of Florida, at Gainesville, and the Florida State College for Women at Tallahassee. Jacksonville is the largest city in the State and one of the most progressive. Its commerce is considerable, but it is best known as a winter resort. It exports lumber, cotton, fish, etc. Pensacola, St. Augustine, Fernandina, Palatka. Tallahassee, Tampa, Appalachicola, Gainesville, Lake City St. Petersburg, Miami and West Tampa are important cities and well known resorts. Key West is an island at the southern extremity of the State, connected with the mainland by rail. Tallahassee is the State capital. Florida had at the last census 54,006 farms, and its farm products valued at $91,893,000. It has 5,299 miles of steam railway and 206 miles of electric roads.

GEORGIA—"Cracker State."

Motto: Wisdom, justice. moderation. Flower: Cherokee rose.

Area: 59,265 square miles. Population: 2,895,832. Population per square mile: 48.7.

Georgia was first included in the Charter of the Carolinas. The first settlements were made on the Savannah River in 1733 by General Oglethorpe. In 1752 the charter was surrendered and Georgia became a royal colony. Delegates were appointed to the Continental Congress in 1775, but, unfortunately, the royalists obtained the ascendency and those loyal to the cause of the Revolution were compelled to fly to the Carolinas. At the close of the war, however, Georgia was given up to the Union and became one of the original thirteen states in 1788. In 1861 the State seceded and was readmitted in 1870. Georgia is the largest state in the Union east of the Mississippi River. It is skirted by low islands, on which the famous sea island cotton is grown. It is 315 miles long and 250 miles wide. In the south the surface is low and swampy, gradually rising in terraces until it reaches the region of the Appalachian Mountains occupying the northern counties. The highest point is Brasstown Bald Mountain, 4.768 feet above the sea level. The soil along the coast is light but a rich alluvial in the interior. Palmetto, magnolia, cyprus, gum trees and the celebrated Georgia pine grow in abundance. The Savannah River is navigable to Augusta. The Altamaha, Oconee, Ocmulgee, Ogeechee, Satilla and the St. Marys are other important rivers affording many miles of inland navigation. There are many mineral springs. Along the southern border the climate is almost tropical, the northern part being cooler and more healthful. Snow sometimes falls in the north but does not remain long. The pine barrens attract many invalids and in the mountainous regions there are popular health resorts. The State has a good system of schools and a large number of higher educational institutions. The capital and largest city is Atlanta, one of the largest manufacturing centers in the South. Savannah, the second city of the State, is an important port of entry. the industries are mostly connected with cotton seed products. Augusta, Macon, Columbus, Rome and Milledgeville, which was the capital previous to 1867, are other well known cities. Athens, Albany, Americus, Brunswick, Dalton, Gainesville, Griffin. LaGrange, Marietta, Elberton, Dublin, Cordele, Fitzgerald, Newnan, Thomasville, Valdosta and Waycross are also important places. Georgia leads all the southern states in manufacturing. It has excellent water power and large iron and cotton mills. Iron, marble and slate are important industries. There is aluminum and coal, besides other valuable minerals. The chief industry, however, is agriculture, cotton, rice, corn and sweet potatoes being the principal staples. Georgia ranks second to Texas in cotton and second to the Carolinas in sweet potatoes. There are 310,737 farms in the State, according to the last census reports. The value of all farm products was $613.240,000. For 1919 the cotton yield was 1,730,000 bales. There are 7,700 miles of steam and 491 miles of electric railways.

IDAHO—"Gem of the Mountains."

Motto. Esto perpetua (May it be perpetual). Flower: Syringa.

Area: 83,888 square miles. Population, 431,866. Population per square mile: 5.2.

After the Louisiana Purchase, Idaho became a part of what was called "Oregon Territory." The State was first explored by Lewis and Clark in 1805-6. It became a Territory in 1863, and a State in 1890. It is the twelfth State in area; larger than all New England. The surface is very broken and mountainous; mean elevation 4,700 feet. Hyndman Peak, 12,078, is the highest point. Idaho is 490 miles long and 305 miles wide. Mountain forests of cedar. spruce, pine and fir abound. Intersecting these are valleys available for farming. In the central part there are park like valleys and grazing lands for cattle. The southern part is the most valuable for grazing and agriculture. Idaho has very picturesque scenery; grand mountains, summit lakes, cataracts, curiosities of lava beds. Here is the famed "City of Rocks" and along its eastern border the Falls of the Shoshone. A small part of the Yellowstone Park lies within the State. Tributary streams of the Columbia pass through Idaho. Great water power sites await development. The Pend d'Oreille, into which the Clark River flows, accommodates steamers. The climate is variable. The valleys are dry and equable, and the mountains cold, some being covered with perpetual snow. Generally speaking, the summers are cool and pleasant. Sunshiny days average 257 yearly. A State Board of Education supervises the public school system. Superior education is given by the College of Idaho at Caldwell and the State University at Moscow. The State has two Normal Schools, an Industrial Training School and a School for the Deaf and Blind. The capital and chief city is Boise, the only city in the world supplied with hot water from a hot well. Blackfoot, Bingham, Caldwell, Coeur d'Alene, Hailey, Idaho Falls, Lewiston, Moscow, Nampa, Owyhee, Pocatello, Twin Falls and Wallace are important cities. Mining and stock raising are the principal industries. Some of the richest placers and veins are within the State. The mountains abound in gold and silver. Mills and smelting works are found everywhere. There are immense mica beds. Marble, limestone, coal, granite and salt are plentiful. Notwithstanding the fact that Idaho is more emphatically a mining and stock raising state, much attention is given to agriculture and the lumber industry. A great part of the State is naturally arid, but extensive irrigation works have been carried out, irrigating 3,226,386 acres, and other works, costing $18,811,000. are being constructed for the irrigation of 480,000 acres more. At the last census there were 41,109 farms, and the value of the farm product was $114,430,000. The last annual wool clip was 14,250,000 pounds, valued at $2,257.200. The State contains 19,379,567 acres of national forest. There are 2,913 miles of steam railways and 113 miles of electric roads.

ILLINOIS—"Sucker State."

Motto: State sovereignty, national union. Flower: Violet.

Area: 56,665 square miles. Population: 6,485,280. Population per square miles: 115.7.

Illinois derives its name from the Indian Tribal confederacy of that name; first settled at Cahokia and Kaskaskia in 1682. by the French. Came under British authority in 1763. In 1809 it became a Territory, and a State in 1818. The Indian massacre at Fort Dearborn occurred in 1812. From 1840 to 1844 there were serious Mormon troubles and riots. Illinois sent 260,958 soldiers to the Civil War. The greatest length of the State is 380 miles; greatest width 205 miles. It is a prairie State and has very little inequality of surface, the highest point being 1,241 feet above sea level, at Charles Mound, in Jo Daviess County. The most hilly parts are in the south, while throughout the central and northern portions are fertile and for the most part level prairies, with many fine forests. Bituminus coal is largely distributed throughout the State and there are some ores, copper, lead, zinc and marble. The western boundary is formed by the Mississippi. The principal river wholly within the State is the Illinois, which is navigable for 245 miles and is one of the nation's big fish producers. It is formed by the Kankakee and the Desplaines. The Vermillion joins it at Vermilion Rapids. The Kaskaskia is navigable for 150 miles and flows 250 miles to the Mississippi. Rock River flows 120 miles in Illinois. The Sangamon is navigable 100 miles and reaches the Illinois at Browning. Other rivers are the Saline, Embarrass, Little Wabash, Big Muddy, Big Vermilion and Fox. The State possesses many valuable water power plants. In the northern part are many small lakes which are popular summer resorts. In the valleys of many streams are found the works of the "Mound builders." The climate is generally salubrious and the death rate low. Constant breezes temper the heat of summer and the winters are not usually severe. The Illinois educational system ranks high. Institutions of higher education are among the best in the land. Chicago is the largest city in the State and after New York is second in the United States. It is the greatest packing and live stock market in the world. Springfield, the capital, Peoria, Quincy, Rockford, Bloomington, Aurora, Joliet, Alton, East St. Louis, Cairo, Champaign, Danville, Elgin, Evanston, Freeport, Galesburg, Oak Park, Decatur, Belleville, Rock Island and Moline are other important cities. Nearly every county has a city or town well worth mention. Illinois leads in the manufacture of farm implements and in the production of coal is second only to Pennsylvania. It also ranks high in agriculture, dairy farming and stock raising. The number of farms in the State at the last census was 237,153. The value of farm products was $813,164,000. There are 13,275 miles of steam railway and 3,724 miles of electric road in the State.

INDIANA—"Hoosier State."

Flower: Carnation.

Area: 36,354 square miles. Population: 2,930,390. Population per square mile: 81.3.

Indiana (Land of Indians) was first settled at Vincennes by French Canadians who later established several trading posts. In 1763 all this region was ceded to the British. In 1778 Col. George Rogers Clark captured Vincennes for the Americans. In 1800 it became a Territory and included what is now Michigan and Illinois. In 1805 Michigan and in 1809 Illinois were created separate Territories, leaving Indiana with its present limits. It was admitted into the Union in 1816. The surface is generally level, there being no mountains and few hills, the highest point is near Carlos in Randolph County, 1,210 feet above sea level. The northwestern part is quite low and sometimes marshy. The lowest point is at the mouth of the Wabash River. The State is 265 miles long and 160 miles average breadth and has a 40 mile frontage on Lake Michigan Its rivers are the Wabash, navigable at seasons to Terre Haute, the White River, the Kankakee, the Iroquois, the St. Mary's and the Ohio, which forms the southern border. The climate is generally healthful, though there is some malaria in the marshy lands. The educational interests of the State are well advanced. The State Board of Education includes in its membership the Governor, the Superintendent of Public Instruction, Presidents of the State Universities and Normal Schools. The public schools are in excellent condition and rank among the very highest in standard of the country. The school age is from 7 to 16 years. The state has won distinction for its literary output. Congress in its early days of statehood set apart an entire township of land for its State Seminary, which institution developed to be the present Indiana State University at Bloomington. Purdue University, which is located at Lafayette, contains the Departments of Agriculture and Mechanics. While the manufacturing and mining interests have reached considerable magnitude, agriculture leads. Stock raising, farm animals and dairy products contribute largely to the wealth of the State. There are extensive mines, producing a fine quality of coal, large quarries of building stone and some iron ores. Indianapolis, the capital, is the largest city in the Union not on any navigable water. It is quite an important railroad center, also one of the great automobile manufacturing centers. It has the greatest speedway in America. Gary has experienced a most wonderful growth; it is one of the leading cities on Lake Michigan and the greatest market for steel and kindred products the world has ever known. Fort Wayne has extensive railroad machine shops. Evansville, a port of entry on the Ohio River, South Bend, a seat of extensive manufacturing, New Albany, noted for glass works, woolen mills, and locomotive and car manufacturing, Terre Haute, Lafayette, Logansport and Richmond, are among the most important cities. Other principal cities and towns are Anderson, East Chicago, Elwood, Huntington, Kokomo, Marion, Mishawaka, Jeffersonville, Vincennes, once the capital, Michigan City, lake port, Elkhart, Laporte, Hammond, Crawfordsville, Peru, Muncie, Newcastle and Whiting. Number of farms in the State last reported was 205,124, and the total value of farm products for the same year was $503,940,000. There are 7,707 miles of steam railway and 2,420 miles of electric railway.

IOWA—"Hawkeye State."

Motto: Our liberties we prize, and our rights we will maintain.

Flower: Wild rose. Area: 56,247 square miles.

Population: 2,404,021. Population per square mile: 43.2.

Iowa, first settled in 1686 near Dubuque, took its name from the Ioway Indians. It was made a separate Territory in 1838 and was admitted into the Union as a State in 1845. It extends 300 miles from east to west and 210 miles from north to south. The surface is mostly rolling prairie, intersected by numerous rivers with wooded banks. The soil is generally very fertile; in the northeast it is somewhat hilly. The Mississippi and Missouri rivers form its eastern and western boundaries. The Des Moines, the Iowa, Cedar, Wapsipinicon, Big and Little Sioux are the principal rivers which drain the interior surface. There are a few lakes. The great dam at Keokuk utilizes the Mississippi river for hydro-electrical power. The high climate is healthful; the heat of summer is tempered by continual breezes. Iowa is well supplied with schools, common, normal and colleges. There are many higher educational institutions. Des Moines, the capital, Davenport, Dubuque, center of the lead district, Burlington. Sioux City, Council Bluffs, Cedar Rapids, Clinton, Fort Dodge, Iowa City, Keokuk and Muscatine are among the large cities; other important places are Fort Madison, Marshalltown, Boone, Cedar Falls, Charles City, Creston. Centerville, Fairfield, Le Mars, Mason City, Oskaloosa, Oelwein, Ottumwa and Waterloo. Iowa is pre-eminently an agricultural state, an ideal pastoral country; fully half its population live by farming. It is unsurpassed for cereal cultivation. Dairy interests are very extensive, and it takes front rank in the raising of cattle, swine and poultry. Its principal manufacturing interests are in agricultural implements. brick and tile. lumber mill products and meat packing. It possesses large areas of coal fields and in the northern part there are thousands of acres of peat bogs of fine quality. In the northeast are valuable lead mines, iron ore and excellent building stone; gypsum, potter's clay and fire clay are important products. At last reports there were 213,312 farms in the State, and the value of all farm products was $861,338,000. There are 10,129 miles of steam railroads in the State, besides 946 miles of electric roads.

KANSAS—"Sunflower State."

Motto: Ad astra per aspera (To the stars through difficulties).

Flower: Sun Flower. Area: 82,158 square miles.

Population: 1,769.257. Population per square mile: 21.5

The State of Kansas was named for the Kansas Indians. Spanish adventurers explored it in search for gold in 1541. French fur traders took possession of it in 1705. Most of its territory came into possession of the United States in 1803 through the Louisiana purchase, but it was not until 1848 that the entire Territory was annexed. It was organized into a Territory in 1854 and immediately became a field of fierce controversy between Northern and Southern settlers on the slavery question. This strife hastened the coming of the Civil War; Kansas had been the scene of turmoil and bloodshed for nearly five years. In 1861 it was admitted into the Union with a constitution prohibiting slavery. The State is 400 miles long from east to west with a breadth north and south of 200 miles. Near Fort Riley, within its border, is the geographical center of continental United States. The surface, slightly undulating, slopes toward the southeast, steadily rising to the west, with an extreme elevation of 4.135 feet at the western boundary. There are no mountains, but the scenery is relieved by hills and river valleys, with bluffs along the Arkansas and Republican rivers. Except in the west it is well watered by the Missouri, the Kansas, Smoky Hill, Saline, Republican, Big Blue, Little Blue, Arkansas, Delaware, Wakarusa. Cottonwood, Verdigris and Cimmaron. The interior rivers furnish good water power, but are not navigable. There are a few lakes. The soil is fertile, even the high prairies in the west producing abundant crops. There is considerable timber along the streams in the eastern portion, but it is scarce in the western. In the east there are large beds of coal and some fairly good building stone. In central Kansas are inexhaustible beds of rock salt. Lead and zinc are extensively mined in the southeast and there are rich oil and gas producing areas. The winters are mild and the air dry and healthful. The summers warm but not oppressive, the atmosphere being extraordinarily dry and clear. Greatest rainfall is in the season most needed for crops. Persons suffering from pulmonary complaints find great relief in the dry atmosphere of this State. That the air has much to do with the energy characteristic of its people is no doubt quite true. There is an efficiently organized school system, well endowed and supported. Kansas is well supplied with institutions of higher education. Kansas City, formerly Wyandotte, is the largest city in the State. Its stock yards and packing houses do a business second only to Chicago. The east side of the city is in Missouri. Topeka, the capital, Lawrence, Atchison, Leavenworth, Wichita, Emporia and Fort Scott are the larger cities; other important cities and towns ade Pittsburg, Galena, Hutchinson, Ottawa, Arkansas City, Chanute, Cherryvale, Coffeyville, Independence, Iola, Junction City, Manhattan. Newton. Parsons, Salina, Wellington and Winfield. In arable lands, Kansas is said to be the second state. It leads all the states in wheat production and is among the foremost in corn growing. All cereals are produced in abundance, and it is noted for cattle, dairy products and fruit. Kansas fruits are of most excellent quality. Poultry and eggs are produced plentifully in all parts. There were at last reports 165,287 farms, and the value of the entire farm products was $631,784,000. There is a fine railway system embracing 9,356 miles of steam roads, facilitating the movement of the vast products of field, prarie and garden, of mine, quarry and factory to the best markets. There are 539 miles of electric railway.

KENTUCKY—"Blue Grass State."

Motto: United we stand, divided we fall.

Flower: Goldenrod. Area: 40.598 square miles.

Population, 2,416,630; per square mile, 60.1.

The Indian name of this region signifies "dark and bloody land." It was originally a part of Virginia. The Cumberland river was visited and named by a party of Virginians in 1747, and Kentucky soon became famous as a hunting ground. Daniel Boone was among the first explorers, and made a settlement at Boonesboro in 1775. In 1776 the State was constituted a county of Virginia. It became a separate Territory in 1790, and was made a State in 1792. In 1861 the legislature declared its loyalty to the Union and although three days later a convention at Russellville passed a secession ordinance, its action had no legal standing. From east to west the extreme length is 350 miles, and from north to south a breadth of 175 miles. The Cumberland ranges are its only mountains. The eastern section is very broken; along the deep channel of the Kentucky river are precipices 300 feet high. West of this mountainous region in the central part is the famous blue grass country. From east to west the scenery is very diversified. The work of ancient mound builders is found almost everywhere. The highest point within the State is at Big Black Mountain, in Harlan county, 4,000 feet above sea level. The State is well wooded; there are sections west of the blue grass region covered with forest trees that were prairies fifty years ago. The Ohio river separates it from Ohio, Indiana and Illinois, and the Mississippi passes the south-western border. The Tennessee and the Cumberland rivers, which parallel each other a distance of about 125 miles, are the largest rivers flowing through the state. Both are navigable for the greatest part of their course. The Kentucky is navigable in high water to Frankfort. The Big Sandy and the Tug Fork separate the State from West Virginia. Green river. navigable 150 miles, and Salt river, which flows along salt licks, are among the streams which water the State. There are also many noted springs. Greatest attraction is Mammoth Cave, which has been explored for 18 miles. There are found cataracts, navigable waters of Echo river, domes and avenues at various levels. Kentucky's climate is mild and remarkably healthful, and the State is an excellent home for invalids. There is a State board of education, superintendent of schools and county superintendents. Kentucky is supplied with State, sectarian and non-sectarion universities and other institutions of higher education. Louisville is the largest city and the greatest tobacco market in the world. Covington, once the capital, Newport, a former capital. Lexington and Frankfort, the present capital, are important cities; all have historical names. Lexington has a monument to Henry Clay. Other cities and towns of importance are Ashland, Bellevue, Bowling Green, Danville, Dayton, Georgetown, Henderson, Hopkinsville, Mayfield, Maysville, Middlesboro, Paducah, Paris, Owensboro, Richmond, and Winchester. Kentucky is an agricultural State. It produces a large share of the tobacco raised in the country, and of an excellent quality. Some cotton is also grown. It is a fine fruit and pasture land. Here are found the finest breeds of horses and cattle as well as mules and swine; iron and iron goods, agricultural implements, mill products and lumber and timber products are its chief manufactures. There are 270,676 farms, and the value of all farm products was $476,863,000. The State has 4,013 miles of steam railways, and 494 miles of electric railway.

LOUISIANA—"Pelican State."

Motto: Union, justice, confidence.

Flower: Magnolia. Area: 48,506 square miles.

Population, 1,798,509; per square mile, 39.6.

Louisiana, named for Louis XIV, of France, was first visited by Spaniards in 1541. La Salle took possession of it in the name of Louis XIV, in 1682. It was conveyed to Spain in 1762, returned to France in 1800 and sold to the United States in 1803 for $15,000,000 as part, of the Louisiana Purchase. The American flag was first unfurled in New Orleans in 1804. In 1812 the State was admitted into the Union. The State seceded in 1861 and was restored to the Union in 1868. Several battles were fought within its borders during the civil war. The surface is low; the highest point being in Claiborne county, 400 feet above tide water. The Delta of the Mississippi, while swampy in spots, has many valuable sugar and cotton plantations. Almost to the north border the land is so low levees have been constructed to restrain the waters of the river. Pine forests abound. In the southwest there are extensive prairies called "trembling prairies." There are shallow bays and lakes along an irregular coast line. The Mississippi is navigable from its mouth to Minneapolis. The Eads system of jetties at the mouth of the river has produced a channel navigable for the largest vessels. Red river is navigable to Shreveport. The Ouachita is navigable 300 miles to Camden. The Sabine on the west and Pearl river on the east are important streams. The Tensas accommodates steamers a distance of 150 miles. There are large lakes and lagoons and ponds in the salt marshes. The climate is semi-tropical. the summers being long and hot. The winters are short and not severe. A State board of education is elected for four years. There is a State superintendent, assisted by parish boards who act as examiners. Separate schools for colored pupils are maintained. There are State, sectarian and non-sectarian universities and institutions of higher education. New Orleans is the largest city. It is protected from the Mississippi overflow by levees. In this city the "Mardi Gras" is celebrated each year. Baton Rouge, the capital, and Shreveport are important cities; the latter being the second city in the State. Alexandria, Crowley, Donaldsonville, Houma, LaFayette, Lake Charles, Monroe, Morgan City, New Iberia, Opelousas and Plaquemine are other cities well known as agricultural or manufacturing centers. Louisiana is the only State that cultivates true sugar cane successfully. Rice, cotton, and corn are leading crops. Cattle raising and market gardening are profitable industries. Lumber and forest products, cotton seed oil, peanuts and castor oil add to the State's wealth. There are 135,455 farms. Total value of farm products was $231,506,000. There are 5,646 miles of steam and 318 miles of electric railways.

MAINE—"Pine Tree State."

Motto: Dirigo (I direct).

Flower: Pine cone and tassel. Area: 33,040 square miles. Population, 768,014; per square mile, 25.7.

The name of this State originated with the earliest explorers, who used the word "Main" to distinguish it from the many coastal islands. Was probably first visited by Northmen about the year 1000. Visited by Cabot in 1497; named "New France" by French explorers in 1524. First English settlement at mouth of Kennebec river in 1607, but abandoned and a permanent one made at York. In 1652 the province was placed under control of Massachusetts and was purchased for 1,250 pounds in 1677 by that State. Its separation and formation into its present boundaries was accomplished by popular vote in 1819 and it was made a State of the Union in 1820. In 1851 the "Main Law," prohibiting the sale of intoxicating drinks was passed. Maine's greatest length is 235 miles, greatest width 205 miles. The surface is hilly, with considerable elevation in the center. The highest point, Mt. Katahdin, 5,273 feet above sea level, in the extension of White Mountains. Including bays, inlets and islands the coast line is said to be 2,400 miles long, though it is but 260 miles long in a straight line. There are a great number of small lakes. Moosehead Lake is 35 miles long. The Penobscot River is navigable for large vessels to Bangor. Along the Kennebec there is excellent water power. The Androscoggin, the St. Croix, Piscataqua, Aroostook, and Walloostook are all valuable to the manufacturing and agriculture of the State. There are still fine forests, though considerably depleted by the cutting of lumber. In the northern part and among the mountains wild game and animals are found and these sections are a paradise for the hunter. Fish are also plentiful in lakes and rivers. All kinds of building stone are abundant, and there are many valuable minerals. The summers are short, but vegetation is early, as continual snows prevent deep freezing. The State is a well known health resort. $1,500,000 is raised annually by the State for the public school system. A State superintendent is appointed by the governor. The school age is seven to fifteen years. Higher institutions of education are well represented, of which some are the oldest in the United States. Portland is the largest city and has an extensive commerce. It is the winter port of several Canadian lines. Lewiston and Augusta, the capital, are other important cities; besides these are Bangor, Auburn, Bath, Biddeford, Brewer, Brunswick, Calais, Caribou, Eastport, Gardiner, Houlton, Old Town, Rockland, Rumford Falls, Saco, Sanford, Skowhegan, South Portland, Waterville and Westbrook, all doing a manufacturing and commercial trade of value. Lumbering is the leading industry; fisheries, ice packing, fish canning, quarrying and cotton goods manufacturing are important interests. Maine is celebrated for its fine marble, granite and slate. About a third of the State is devoted to agriculture, the chief farm products being the cereals, hay and potatoes. The number of farms at the last census was 60,016 Total value of all farm products for the same year was $99,200,000. There are 2,352 miles of steam and 528 miles of electric railways.

MARYLAND—"Old Line State."

Motto: Fatti maschili, parole femine (Deeds, men; words, women).

Flower: Black-eyed Susan. Area: 12,327 square miles. Population, 1,449,661; per square mile, 145.8.

Maryland was named for Queen Henrietta Maria. The colony was originally granted to Lord Baltimore in 1633. It was one of the original thirteen States, joining the Union on April 28, 1788, and, although a slave State, it remained in the Union throughout the Civil War. It has a length of 200 miles and a width varying from 5 to 120 miles. Chesapeake Bay divides it into two unequal parts. In the west there is an elevated region traversed by ridges of the Allegheny Mountains. The rivers are not important, but Chesapeake Bay is a noble sheet of water, varying from 10 to 40 miles wide. From the ocean, where it is 20 miles wide, it stretches northward 180 miles. The climate is mild, modified by the vicinity of the sea, and is for the most part healthful. The highest point, in the State is Mount Backbone. Garrett county, 3,340 feet above sea level. Baltimore is the metropolis and the most important seaboard city south of Philadelphia. It manufactures largely iron and machinery and is specially noted for its monuments. Annapolis is the capital and here the U. S. Naval Academy is located. It has quite an export trade in oysters and tobacco. Frederick is an important city and is the site of many historic events. Cambridge, Cumberland, Frostburg, Hagerstown, Havre de Grace, Salisbury, Wicomico and Westminster are all large and wealthy cities and towns, noted for commerce and manufacturing. Agriculture is the chief industry. Maryland is famed for its fruit. There are 47,908 farms in the State, and the total value of all farm products is $132,743,000. The value of tobacco raised as last reported was $6,872,000. Maryland cans 40 per cent of the tomatoes put up in the United States yearly. Dairy and poultry products amount to over $10,000,000 each year. The production of horses, cattle, sheep and swine is enormous, considering the area of the State. The output of coal is nearly $5,000,000 annually. Some little iron ore is also produced. Quarrying, too, is of great importance, all sorts of stone being found in abundance. Brick, tile and pottery manufactures amount to $2,000,000 yearly. The oyster fisheries yield more than any other State. The value of all fishing products amounts to about $3,500,000 annually. Manufacturing interests are varied and extensive, amounting to nearly $380,000,000 a year. There are 1,450 miles of steam and 693 miles of electric railway lines.

MASSACHUSETTS—"Bay State."

Motto: Ense petit placidam sub liberate quietem (By the sword he seeks repose settled under liberty).

Area: 8,266 square miles.

Population, 3,852,356; per square mile, 479.2.

Massachusetts, named for the Indian tribe, meaning "at the great hills," was probably first visited by the Norsemen, nearly five centuries before the time of Columbus. The first settlement, however, was made by the Plymouth Colony in 1620. The early struggles of these Pilgrim fathers are well known to every American. The first battle of the War of the Revolution was fought on the soil of Massachusetts. It has been called the cradle of American liberty. The Federal Constitution was adopted in 1788. It has an extreme length, diagonally, of 190 miles, and a breadth of from 47 to 110 miles, and excepting Rhode Island is the most thickly populated State in the Union. The surface is low and sandy in the east, hilly in the center and mountainous in the west. It is well watered by streams that furnish an abundance of water power. The Housatonic River has a cataract 150 yards wide and a 60-foot perpendicular fall. The winters are severe, snow usually covering the ground during three months. The summers are hot, spring comes early and the autumn is long and often delightful. The eastern section is not favorable to consumptives. The public school system of Massachusetts is second to none in the country. There is a State board. School attendance is compulsory from seven to fourteen years. Towns of 500 families are required to support a high school and cities of 20,000 or more are obliged to maintain manual training as part of both elementary and high school systems. Institutions of higher education are well supplied. Liability for support of relatives extends to parents, grand parents, children and grand children. Boston, the capital, is the metropolis. It has one of the best harbors in the world, and in its commerce, is second only to New York. It is especially noted for its fine libraries, its schools and universities. Lowell has been called the Manchester of America from the extent of its manufacturing. The falls of the Merrimac give it almost inexhaustible water power. Cambridge is the seat of Harvard University; Fall River has large manufacturing interests. Lynn is famous the country over as a boot and shoe manufacturing city. Lawrence has extensive woolen and paper mills. Springfield contains the United States armory, employed in the manufacture of rifles; it is a great manufacturing center, with magnificent water power. New Bedford and Salem have large manufacturing interests. Worcester is a manufacturing center and the second city in the State. Adams, Amesbury, Arlington, Attleboro, Beverly, Brookline, Brockton, Chicopee, Clinton, Everett, Framingham, Gardner, Gloucester, Fitchburg, Haverhill, Holyoke, Hyde Park, Leominster, Malden, Marlboro, Medford, Melrose, Milford, Newburyport, North Adams, Northampton, Peabody, Pittsfield, Plymouth, Quincy, Revere, Newton, Somerville, Taunton, Waltham, Watertown, Westfield, Weymouth and Woburn are also large and wealthy manufacturing cities. More than half the area of the State is improved, but the land is not fertile. There are 31,982 farms in the state, products valued at $76,191,000 in 1920. The cereals, potatoes and tobacco are raised: dairy products are of much importance. The chief industry is manufacturing. Boots and shoes, cotton and woolen goods, foundry and machine shop products, leather, paper and rubber goods are sources of enormous profit. Slaughtering, packing and fisheries are valuable industries. Quarries add largely to the State's resources. Millions of dollars worth of granite is sold annually. There are 2,134 miles of steam and 3,117 miles of electric surface and elevated railways in the State.

MICHIGAN—"Wolverine State."

Motto: Si quaeris peninsulam anoenam, circumspice (If you seek a delightful peninsula, look about you).

Flower: Apple blossom.

Area: 57,980 square miles. Population, 3,668,412; per square mile, 63.8.

Michigan is from an Indian word, meaning "great lake." It was first settled by the French in 1650. It was ceded to Great Britain in 1763 and was given up to the United States in 1795, but it was not until after the war of 1812 that this was fully confirmed. Michigan was admitted into the Union in 1837. Its first capital was Detroit; then changed to Lansing in 1847. The State is divided by Lake Michigan and Lake Huron into two irregular shaped peninsulas; the northern being rugged, even mountainous in its western part, and the southern an undulating plain with, for the most part, a very fertile soil. The highest point in the state is in Ontonagon county, Porcupine mountain, 2,023 feet above sea level. There are over 1,600 miles of lake shore line bordering the State. Michigan is well watered by numerous rivers and has valuable water power. The winters of the upper peninsula are very severe but in the summer it is considered a health resort. In the lower peninsula there is a great deal of snow in winter. The summers are warm, often exceedingly hot in the day time but temperate during the night. The State ranks high in education. Detroit, the largest city, is one of the most important cities on the lakes, as well as the western gateway for Canada. The fact that its population has more than doubled the past ten years, having increased from 465,766 in 1910 to about one million is evidence of how its commercial interests are growing, it being the world's greatert automobile manufacturing center. Hamtramck and Highland Park, suburbs of Detroit, are also noted for their automobile industries and their rapid growth, having gained over 1,000 per cent since the 1910 census. Lansing, the capital, possesses the beautiful state building. Battle Creek has large manufacturing interests. Kalamazoo is noted for its paper mills. Ann Arbor for the State University. Grand Rapids for its furniture industries. Jackson for its cement machinery and automobile factories. Muskegon for its lumber interests. Saginaw for its planing mills and iron works. Bay City for its lumber and salt, Flint for its state asylums and extensive automobile manufactures, Adrian for its car shops, Port Huron for its ship building and lumber. Calumet is the center of the great copper mining district; here is located the famous "Calumet and Hecla" mine— the richest copper mine in the world. Houghton and Hancock are also flourishing cities in the copper country. The Michigan College of Mines is located at Houghton.

Marquette, known as the "Queen City of Lake Superior," is the metropolis of the mining interests of the Lake Superior iron region. Ishpeming, Negaunee, Ironwood and Iron Mountain are all growing cities in the Iron region. Escanaba is an important ore shipping point. Manistee and Menominee are noted for their great lumber interests. Alpena, Holland, Pontiac, Sault Ste. Marie and Traverse City are other large and growing cities. Agriculture is the chief industry. There are 196,647 farms in the state and the total value of all farm products the past year was $415,615,000. Of scarcely less importance are the mining, lumber and manufacturing interests. Over $55,000,000 worth of copper, iron ore and silver is taken out of the mines every year. The lumber output is over $40,000,000. Milling interests are about $27,000,000 and manufacturing adds more than $1,000,000,000 to the state's wealth. There are 8,969 miles of steam and 1,762 miles of electric railway.

MINNESOTA—"Gopher State."

Motto: L'etoile du nord (Star of the north). Flower: Moccasin.

Area: 84,682 square miles. Population, 2,387,125; per square mile, 29.5.

Minnesota, named from the river, had for a century after it was known to the first white man been visited only by a few missionaries and French traders. Father Hennepin and two companions ascended the Mississippi as far as St. Anthony's Falls, in 1680. Colonel Leavensworth built Fort Snelling in 1819. Settlements at Pembina were made by Lord Selkirk, who supposed them to be within the limits of British America. Minnesota became a territory in 1849 and in 1858 it was made a state of the Union. Since that time no state has been more progressive, or more rapidly risen to wealth and position. It is 400 miles in extreme length and 350 miles extreme width and is for the most part separated from Canada on the north by a chain of lakes and a river extending from Lake of the Woods to Lake Superior. The surface is an undulating plain with an average height of 1,275 feet. The highest land is in St. Louis county, the Mesaba range, 1,920 feet above sea level. About half the state is prairie interspersed with belts of timber and a great many lakes. The central elevation of land is a watershed dividing the waters flowing north from those flowing south. The Mississippi, the Red River of the North and the St. Louis with their tributaries are the principal rivers. Probably there are 7,000 small lakes varying from one to thirty miles long. In the northeast are the Messaba Range iron ore deposits, from which Pittsburgh, Cleveland, Gary and other manufacturing centers are supplied. Spring and autumn are long, the summers are hot but short and the dryness makes them very pleasant. Minnesota has a school system of the highest order. St. Paul, the capital, is the focus of several large railroads, and the center of a large wholesale and retail trade; Minneapolis, the largest city, is indebted for much of its prosperity to the abundant water power of the Falls of St. Anthony. It is the largest flour-milling center in the world. Duluth is an important and growing city noted for lumber, iron and shipping interests; Winona is a great wheat market, the largest city of southern Minnesota. Stillwater with large lumber and commercial interests, Mankato, a prosperous manufacturing city, Red Wing, an important agricultural center and Faribault, a rapidly growing city, are all large centers of wealth, with fine schools and public buildings. Other scarcely less important cities are Albert Lea, Austin, Brainerd, Bemidji, Chisholm, Cloquet, Crookston, Eveleth, Fergus Falls, Hibbing, Little Falls, New Ulm, Owatonna, Rochester, St. Cloud and Virginia. No State has made more wonderful progress in agriculture during the past twenty years than Minnesota. There are 178,588 farms. The total value of all farm products is $497,736,000. The wool clip amounts to nearly $600,000 yearly. Minnesota is the leading flour-milling State, the principal or largest manufacturing establishments being the flour mills. There are other valuable manufacturing interests, however, such as boots and shoes, lumber, clothing, furniture, metal goods, and machinery. The total output of all manufactured goods is over $493,000,000 each year. The mining of iron ores and quarrying of many varieties of building stone have reached great importance. There are 9,392 miles of steam and 732 miles of electric railway.

MISSISSIPPI—"Bayou State."

Flower: Magnolia.

Area: 46,865 square miles. Population, 1,790,618; per square mile, 38.5.

Mississippi, named for the river, was first visited by De Soto in 1541. The first settlement was made in 1700 in which year a fort was built at Biloxi. Natchez was settled in 1716. Mississippi Territory was formed in 1798 and in 1817 it became a State in the Union. It seceded in 1861 and was re-admitted into the Union in 1870. The extreme length of the State is 340 miles and the width 180 miles. Including irregularities there are nearly 175 miles of coast line. The surface has generally a southern slope, rising toward the northeast from 400 to 600 feet, and some hills being elevated 200 to 300 feet more. The highest elevation is at Holly Springs. Marshall county, 600 feet above sea level. The "bottom lands" lie between Vicksburg and the Tennessee border; they are low and swampy but extremely fertile. To the center and south it is generally hilly though there are some extensive marshes along the gulf. At Biloxi, Mississippi City, and Bay St. Louis there are harbors of medium depth only. Biloxi, Pass Christian, Ocean Springs, Beauvoir and other gulf points are popular winter resorts. The state is well watered by the Mississippi and its tributaries, also the Pearl and Pascagoula Rivers. Much of the surface is covered with primitive forests of valuable woods. The climate is very mild; snow and ice are almost unknown. The summers are long and there is considerable malaria along the swampy marshes. The northern parts of the state are very healthful. Education is well cared for, but there is as yet no compulsory law. White and colored children are taught in separate schools. There are normal schools as well as colleges and universities. Meridian is the largest city and is interested in cotton and lumber. Cotton manufacturing and cotton seed oil are the principal industries of Vicksburg. Jackson, the capital, has a large cotton trade. Natchez is a very busy city, second only to Meridian. Cotton is its chief article of commerce. Aberdeen, Biloxi, Brookhaven, Columbus, Corinth, Greenville, Greenwood, Gulfport, Hattiesburg, Laurel, McComb, Water Valley, and West Point are all large and growing cities with commerce and manufacturing. Agriculture is the principal industry. There are 272,437 farms and the value of all farm products was $494,192,000 last year. The chief product is cotton, the yield of which for 1919 was 946,000 bales, valued at $177,375,000. Nearly all the cereals, potatoes and tobacco are grown abundantly. The state also has great wealth in its horses, cattle, sheep and swine. There are oyster and other fisheries, the products of which amounts to over half a million annually. Mining interests are small. Manufacturing industries amount to about $79,550,000 yearly. There are 4,450 miles of steam and 117 miles of electric railway.

MISSOURI

Motto: Salus populi suprema lex esto (Let the people's safety be the supreme law). Flower: Goldenrod.

Area: 69,420 square miles. Population, 3,404,055; per square mile, 49.5.

Missouri is from an Indian word meaning "muddy water." It was originally a part of the Louisiana Purchase. Fort Orleans was a military settlement formed in 1719. St. Genevieve was founded in 1755 and St. Louis in 1764. Missouri was admitted into the Union as a State in 1821. It was admitted as one of the slave States. The State is varied as to soil, climate and products. North to South it is 280 miles and east to west 300 miles. North of the Missouri River the surface is for the most part level or undulating, the general slope being toward the southeast, south of the river it is more broken and rugged. The Iron Mountains are in the southeast, and the Ozark in the southwest. Along the Missouri and Mississippi rivers are wide bottom lands of great fertility, and there are lakes, lagoons and impenetrable swamps. Besides the two great rivers just mentioned are the Osage, the Gasconade, the Chariton, the Grand, the St. Francis and the Des Moines. In some parts there are still extensive forests where wild game abound, and there are many beautiful caverns miles in length with hidden lakes and streams. There are also valuable springs, saline, sulphur and iron. Valuable commercial woods are found in the forests and the state is rich in mineral deposits and coal. Missouri leads all the other States in the production of zinc and lead. The climate is, as a whole, healthful, the summers are long and hot, the winters short, and usually mild, though there are seasons when the rivers have been frozen solid. The school system ranks very high. Schools are maintained separately for white and colored children. There are fine universities, colleges and normal schools. St. Louis is the largest city, and one of the most important in the United States. In 1904 a World's Fair was held there in commemoration of the Louisiana Purchase. Has many

magnificent buildings, botanical gardens and parks, and is one of the great trade centers of the country. Kansas City is a great railroad and live stock center. It has extensive packing interests. Jefferson City, the capital, is on the Missouri River near the center of the state. St. Joseph has large interests in packing, agriculture and manufacturing. Sedalia is the center of a fine farming country. Springfield manufactures engines, boilers, cotton goods, etc. Hannibal has valuable packing and lumber interests. Joplin is the commercial center of the southwestern Missouri lead and zinc mining region, and contains large smelting and white lead works, foundries, and machine shops, flour mills, etc. Brookfield, Cape Girardeau, Carthage, Chillicothe, Clinton, Columbia, De Soto, Flat River, Fulton, Independence, Kirksville, Lexington, Louisiana, Marshall, Moberly, Mexico, Poplar Bluff, Webb City, Trenton, St. Charles, Webster Grove, Wellston and Nevada are large and prosperous cities. Agriculture is the leading industry. There are 263,124 farms, and the value of all farm products last reported was $549,105,000 The chief crops are cereals. The corn crop brings annually no less than $214,469,000 and the wheat crop $120,982,000. Quite a little cotton is grown in the southeastern part. Orchard and small fruit are abundant. The annual wool clip is over 7,500,000 pounds. There is a coal area of 14,000 square miles and the yearly output is valued at $5,060,473. Lead and zinc mines are very valuable and the quarries of building stone are sources of great wealth. Altogether the mineral products are valued at over $50,000,000 a year. Manufacturing interests are very large. These include slaughtering, packing, flour milling, tobacco, boot and shoe manufacturing, lumber and planing mills, bakeries and foundries. There are 8,810 miles of steam and 1,174 miles of electric railway.

MONTANA—"Stub Toe State."

Motto: Oro y plata (Gold and silver). Flower: Bitter root. Area: 146,997 sq. m. Population, 548,889; per sq. m., 3.8.

Montana is from a Spanish word, meaning "mountain land." It was formerly a part of Idaho, becoming a Territory in 1864 and a State in 1889. It was here on the bank of the Little Big Horn River that General Custer, together with 261 officers and men of the 7th U. S. Cavalry, were slain by Sitting Bull and 5,000 Indians. The eastern two-thirds of the State consists of rolling plains covered with sage and bunch grass. The western third is the mountain region consisting of 40,000 square miles of mountain ranges from 8,000 to 10,000 feet high, with fine valleys and passes. This mountain belt has an average breadth of 180 miles. The Yellowstone, the Missouri, the Columbia and the Saskatchewan rivers have their sources within the state. The Missouri flows nearly a thousand miles on Montana soil. There are many smaller streams. The water power along the Missouri is of immense value. Montana is very rich in gold, silver, lead, copper and many other minerals. The seasons compare favorably with states situated more southerly. The dryness of the atmosphere renders the extreme cold of winter less severe, and the summers are favorable to agriculture and stock raising. The lack of rain is a drawback, which irrigation is removing. Education is making great progress when we consider how widely the population is scattered. There are a University, Colleges and Normal schools. There is likewise a state school of mines. Butte is the largest city. It is in the center of a rich gold mining region and is growing rapidly as shown by the last census. Helena is the capital; it is in the center of the richest mineral regions in the west and is believed to be one of the richest cities of its size in the world. Great Falls has large smelting and refining plants and magnificent water power. Anaconda is well known as a copper center. Billings is noted for its live stock, Bozeman for its flouring mills, Deer Lodge for its gold mines, Dillon for its factories, Kalispell for its commerce, Livingston for its milling interests, Miles City for its cattle exports, Missoula for its railway interests, Red Lodge for its coal mines and Walkerville for valuable silver mines. Montana's chief crop is wheat. Fruit is widely cultivated in the state. There are at the present time 57,441 farms, and the value of all farm products last reported was $81,991,000. Cattle and sheep raising are very important industries. The amount of wool raising is very large. Lumber interests, too, are rapidly increasing, but by far the most important of Montana's resources are in her valuable mines and precious metals, copper, iron, zinc and coal. Nearly eight million dollars' worth of silver, over three million of gold, forty-five million of copper, and six million of coal are produced annually. Manufacturing interests are principally the refining and smelting of copper and lead, slaughtering and meat packing and the manufacture of foundry and machine shop products. There are 5,494 miles of steam and 798 miles of electric railway.

NEBRASKA—"Antelope State."

Motto: Equality before the law. Flower: Goldenrod.

Area: 77,520 square miles. Population, 1,296,372; per square mile, 16.9.

Nebraska was created a separate Territory in 1854 and was made a State of the Union in 1867. East and west its length is 415 miles and north to south its width 205 miles. Within this area are vast tracts of exceedingly fertile soil. There is a slight slope eastward and some hills along the Missouri River. Nearly all the land is arable and almost every section is available for farming or for pasture. The principal rivers flow from west to east or southeast. None of them are navigable. River bottom lands are specially fertile. Except along rivers there is no natural timber, but many groves appear as the result of tree planting. The climate is invigorating and healthful, the air is dry, although there is usually a sufficiency of rainfall except perhaps in the northwest. There are sometimes droughts and frequently severe winter storms. Nebraska holds a high position in public education and, excepting Iowa, contains the smallest number of illiterates of any northern state. School attendance is compulsory for children from 7 to 15 years of age for not less than 12 weeks each year. The public schools are models in every sense. There are graded and high schools in nearly every place and there are many normal schools, colleges and universities. There are few paupers in the state. Omaha is the largest city. It is situated on high bluffs on the west bank of the Missouri River. It has extensive packing, smelting and refining industries. Lincoln, the capital, is a wholesale and jobbing center of importance. There is a fine salt lake near it. Hastings is a city of great prosperity. Plattsmouth manufactures farm implements, carriages, locomotives, machinery, cars, etc. Nebraska City has large manufacturing and packing interests. Beatrice is interested in large quarries of building stone, stock raising, etc. Columbus, Fairbury, Falls City, Fremont, Grand Island, Holdrege, Kearney, Norfolk, North Platte and York are other growing, rich cities. Cattle and live stock are second only to agriculture. At last reports there were more than a million horses, two million head of cattle, four million hogs, and nearly half a million sheep. There are in the state 126,309 farms and the total value of all farm products was $543,482,000. The important manufactures are slaughtering, flour milling, dairy products, railway cars and farm implements. There are 6,254 miles of steam railways and 252 miles of electric lines.

NEVADA—"Silver State."

Motto: All for our country.

Area: 110,690 square miles. Population 77,407; per square mile, 0.7.

Nevada, meaning in Spanish "snowy," the "Silver State". Extreme length, north to south, 485 miles, average breadth 315 miles. Made a Territory March 2, 1861, admitted as a State October 13, 1864. Nevada was part of the extensive purchase from Mexico and was first known as the "Washoe County." In 1848 the Mormons located a colony in the Washoe and Carson valleys. Enormous silver deposits, discovered in 1859, led to increased settlement and statehood. In 1864 its population gradually decreased with the exhaustion of the silver deposits, until the later discoveries of wonderful gold properties brought a large influx of miners and investors and made millionaires in a day of many fortunate seekers of wealth. It is the third largest state in area, but the smallest in population. The surface is an elevated table land, averaging over 4,000 feet above the sea level. In reality it is a series of narrow basins with north and south directions, separated by rugged, high mountains, mostly in short ranges. This arrangement presents a grandeur of scenery nowhere surpassed in the United States. Death Valley is a dangerous arid sand plain. The Sierra Madre Mountains are part of the western boundary, with many elevations over 10,000 feet within the state. East Peak, White Mountains, in Esmeralda county, 13,135 feet, is the highest. The Colorado and the Humboldt are the principal rivers. The principal lakes are the Pyramid, Walker, Carson, Humboldt, Winnemucca and Tahoe. The latter is only partly in Nevada and is one of the most charming scenic waters in the world. The climate is healthful and invigorating. Frosts are rare in the south and east, but the winters in the north are quite cold (as low as 15 degrees F. below zero). The leading source of wealth is its mining industries. The Comstock Lode is one of the richest silver mines in the world, and within recent years gold discoveries have created a revision of estimate of the state's wealth. Salt, borax, sulphur, soda and other chemicals are found. The mountains bear white pine, spruce and fir. Grazing is extensively followed and of late irrigation is making rapid progress in developing hitherto unproductive sections. There are 2,191 miles of steam and 11 miles of electric railway. Public schools are under control of a state board of education. School attendance is compulsory for all children from 8 to 16 years old. Reno, Virginia City, the state's first capital, Carson City, the present capital), Austin, Elko, Ely, Tonopah, Manhattan, Fallon, Eureka, Goldfield, Rochester, Lovelocks and Rawhide are all rich mining cities. Nevada is one of the richest mineral states. About $5,000,000 in gold is taken from its mines annually, of silver, $8,000,000, and, of all minerals, $37,842,084. Agricultural industries are developing rapidly. The Federal irrigation project embraces 160,000 acres of land within the state. Nearly one-fifth of the farm area is already improved and producing excellent crops of wheat, vegetables and fruit. Cattle and all kinds of stock interests are increasing. Manufacturing has not yet reached great importance, but there is considerable flour milling, dairy manufactures and some car making.

NEW HAMPSHIRE—"Granite State."

Area: 9,341 square miles. Population, 443,083; per square mile, 49.1.

Named after the Hampshire county in England. Extreme length, 185 miles north to south; breadth, 45 to 90 miles. One of the 13 original states. The first settlement was made at Little Harbor (1623) and at Dover. At the outbreak of the Revolution the population was 80,000 and the state was strongly patriotic. The natural beauty of New Hampshire is sublime, its higher regions have been termed "The Switzerland of America." The highest peak is Mt. Washington, 6,293 feet, but there are 28 other peaks over 4,000 feet. The state is noted for its many beautiful lakes and ponds. The principal rivers are the Merrimac, the Androscoggin, and the Connecticut. The natural beauties of the state are said to attract more tourists than most other natural objects of the United States. The White Mountains contain twenty or more bold peaks, narrow gorges, wild valleys, beautiful lakes, rivers, cascades and tempestuous torrents. The forests contain much valuable timber. The climate is healthful and epidemics rarely occur. In the mountains snow is found eight months of the year. The summers are hot but short, and the autumn long and pleasant. Average annual temperature, 43 degrees. Rainfall, 39 inches annually. The hilly country affords poor farming; the valleys have fairly good soil. The principal products are hay, potatoes, corn, oats, wheat and tobacco. Fruit is raised profitably, dairy farming and wool growing are carried on to a very large extent. The state has much woodland; manufacturing is a source of great wealth. Cottons and woolens, boots and shoes, leather, paper, furniture, machinery and woodenware are its chief manufacturing products. Iron ore and graphite are mined on a large scale. There are large mica quarries, and New Hampshire granite is of the finest quality, and very largely quarried. Agriculture is, however, still the leading industry, and employs many people. Small as the area of the state is, there are 20,523 farms, and the total value of all farm and dairy products last reported was $40,260,000. Milk cows are largely raised and other cattle bring a high price in the New York and Boston markets. Manufacturing interests are scarcely inferior. Abundant water power renders manufacturing less expensive than where coal must be used. The total manufactured articles at last reports were valued at $182,844,000, over four times the value of farm products, and yet the number of persons engaged in their production was less than half the number engaged in farming. Education is compulsory between eight and fourteen years, during the entire school term. There are many well-known institutions of higher education. Manchester, Nashua, Concord, the capital, Dover, Portsmouth, Berlin, Keene, Rochester, and Laconia are the larger cities. All of them are rich manufacturing centers. Claremont, Derry, Exeter, Franklin, Lebanon, Newport, and Somersworth are thriving cities. There are 1,250 miles of steam and 246 miles of electric railway.

NEW JERSEY—"Jersey Blue State."

Motto: Liberty and prosperity.

Flower: Goldenrod and violet.

Area: 8,224 square miles. Population, 3,155,900; per square mile, 420.0.

New Jersey was first settled in 1620 by emigrants from New York. In 1862 the entire province was purchased by twelve Quakers, headed by Wm. Penn. In 1738 a separate government was instituted by the crown and in 1776 the State joined in the struggle for independence. Entered the Union December 18, 1787. Some of the hardest battles were fought within its borders. It is 160 miles long with an average width of 40 miles. In the north it is hilly; the highest elevation, 1,809 feet, being at High Point. The Palisades form the western bank of the Hudson for 15 miles and form a wall of rock 300 to 600 feet high. Along the eastern and southern sections the surface is low and sandy and declines toward the sea. The center is rolling with a soil particularly adapted to fruit raising. There are good harbors at Newark Bay and Delaware Bay, and in the Hudson, Delaware and Raritan rivers. The Hudson, Delaware, Passaic, Hackensack, Raritan, Navesink, Great Egg, Toms, Mullica and Maurice are its principal rivers. In the southern part are forests of low pine. The climate is mild, somewhat warmer in the southern part, and the State is generally healthful. There is a fine system of public schools and many noted colleges and other institutions of learning. The larger cities are Jersey City, Newark, Camden, Trenton, Elizabeth, Atlantic City, Paterson, Hoboken, New Brunswick, Perth Amboy, Bayonne, Orange and Passaic. Cape May and Long Branch are well known seaside resorts summer and winter. Besides these there are a score or more of important cities, all noted for manufacturing of some kind. At East Orange is the famous Edison laboratory and experimental factory. New Jersey is in fact pre-eminently a manufacturing state. It has stone quarries, iron foundries, silk mills, steel and rubber plants, ship building, textile manufacturing, locomotive works and car building and manufacturing of every conceivable kind, and notwithstanding its manufacturing interest being so extensive it is by no means lacking in agriculture. The State is one immense garden, and supplies to a large extent the markets of Philadelphia and New York in fruits and garden vegetables. The last census reports 29,672 farms in the State, and the value of all her farm products for that year was $105,303,000. There are 2,513 miles of steam railroads. Numerous electric roads connect the different cities and towns, amounting to 1,593 miles of track.

NEW MEXICO.

Motto: Crescit eundo (It increases as it advances).

Flower: Cactus.

Area: 122,634 square mile. Population, 360,350; per square mile, 2.9.

Mines were opened up and missions established by the Spaniards in 1536. Santa Fe was founded in 1542 In 1822 Mexico threw off the Spanish yoke and New Mexico became a part of Old Mexico. At the close of the Mexican War it was ceded to the United States and became a Territory in 1850, although it was not until 1863 that its present boundaries were established. It was received into the Union as a State in 1910. The eastern boundary is 345 and the western boundary 390 miles long; the average breadth is 325 miles. The surface consists of a series of high plateaus, divided by mountain ranges frequently rising into high peaks, some above the snow line, with fertile valleys below. The highest elevation is N. Truchas Peak, 13,306 feet. Below Santa Fe is an almost continuous range bearing local names running along the east side of the Rio Grande. On the west side of the river, range after range of peaks continue until they reach the continental divide. The Rio Grande, well termed the American Nile, is the principal river; it is narrow, swift and shallow. In hot weather it is often dry for 100 miles above El Paso, the water being consumed by evaporation and irrigating canals. The Pecos, Canadian, Gila, San Juan and Little Colorado are other rivers of more or less importance. The rainfall is light but the soil extremely fertile when irrigated. Great government irrigation dams and canals have been built. The great staked plain here is a treeless, dry, yet grassy elevation of 44,000 square miles, with an elevation of nearly a mile, where in some localities water is almost unobtainable. The state has a considerable supply of timber. Hot springs abound, several being favorite resorts. Placer and quartz gold, silver, iron, copper, lead, mercury and zinc are plentifully distributed. On every side are ruins of ancient cities and canals, traces of a people whose history perished with them. In caves and cliffs are vestiges of ruined homes. The climate is invigorating, the atmosphere pure and clear. Meat and vegetables dry without taint. Here is the ideal home for the consumptive. Scarcely a score of years ago the Pueblos, the Navajos and the Zuni Indians were the principal inhabitants; today Americans are crowding out these native sons of the soil. The state university, college of agriculture and mechanic arts, a school of mines, military institute, three normal schools, 71 high schools and 26 Indian schools maintained by the Federal Government, form, with the elementary schools, an excellent educational system. School attendance is compulsory for children from 7 to 14 years of age. While mining is the chief industry, agriculture is rapidly developing. There were 29,841 farms under cultivation, and the value of farm products was $63,098,000 at the last census. The soil and climate are particularly adapted to the cultivation of all fruits, vegetables and cereals, wherever irrigation is possible. Manufacturing is confined chiefly to flour, minerals and lumber. There are 3,060 miles of steam railroads and 11 miles of electric railways in the State. Santa Fe, the capital, is the oldest city in the United States, having been founded 23 years before St. Augustine, Florida. It is laid out after the manner of Spanish towns. Elevation, 6,840 feet. Albuquerque is the largest and most important city. Clovis, Las Cruces, Las Vegas, East Las Vegas, Raton, Roswell, Santa Rosa, Silver City and Texico are important and growing cities.

NEW YORK—"Empire State."

Motto: Excelsior (Higher). Flower: Rose.

Area: 49,240 square miles. Population, 10,385,227. Per square mile, 217.9.

In 1609 Hendrick Hudson ascended the Hudson River as far as Albany and gave it its name. The country was then occupied by the Mohawk Indians and the Manhattans; the latter living upon the island so called. In 1626 Staten Island and Manhattan were purchased from the Indians, the price paid for Manhattan was twenty-five dollars. The colony on the island was called New Amsterdam. For many years there were quarrels between the Dutch and the English colonists. These culminated in the capture of the Dutch colonies and changing the name from New Amsterdam to New York. Today the state contains about one-tenth of the entire population of the United States. The State took an active part in the Revolution, many famous battles of that struggle being fought on its soil. At the close of the war it became one of the original thirteen States of the Union, ratifying the constitution of 1788. Robt. Fulton made his trial trip on the Hudson River with the first successful steamboat in 1807. Slavery was abolished in the State in 1817. Only a corner of New York rests on the Atlantic, yet it has a sea coast on Staten and Long Island of 264 miles. Its lake coast at the opposite extremity is 352 miles and it has 281 miles of river navigation. It is 310 miles long and 320 miles wide. There is a diversity of soil and climate. There are several mountain ridges and as a whole the State is hilly, with fertile valleys and intersecting plains. In the west the country is less broken than north and east. From New York Bay to Albany, the Hudson River is more of a deep and narrow bay with tides flowing the entire distance, than a river. The distance is 150 miles. On the west side of the river the banks rise to from 200 to 400 feet in what are called in the south portion the Palisades. The St. Lawrence forming the northwestern boundary pours more water into the ocean than any river in the world, except the Amazon. The state barge canal, connecting New York City with Lake Erie at Buffalo, has been completed. It has a minimum depth of twelve feet and a capacity of 20,000,000 tons per season. The Mohawk, remarkable for

its falls that have a perpendicular descent of 70 feet, flows 217 miles into the Hudson, the Oswego uniting with the Seneca, the Black, the Genesee with four remarkable falls, and the east branch of the Susquehanna furnish a plentiful supply of water. The Catskill mountains in the eastern part cover 500 square miles and rise to a height of 3,800 feet. The Adirondacks, west of Lake Champlain, have Mt. Marcy as their crown, 5,344 feet high. There are over 1,000 lakes, many of which are famous and exceedingly beautiful. The soil is fertile, forest trees grow mainly along the mountain sides. There are beautiful cascades and waterfalls and numerous islands, many of them well known as resorts, and of great historical interest. The Catskill and Adirondack Mountains are healthful and well patronized resorts. The climate exhibits sharp contrasts, but is generally healthful and invigorating. The present school law is a model of its kind. Children between seven and sixteen years, unless incapacitated, must attend the public schools for the full school year. There are schools for Indians and some separate schools for colored people. Teacher's institutes have been maintained since 1847. Higher educational institutions of learning are extensive. Chief among the wealthy cities is, of course, New York City, now the greatest shipping port of the world, an intelligent description of which would be impossible in so brief an article. It surpasses all other American cities in its costly and magnificent mercantile buildings and private residences, its shipping, its trade and its manufactures. Buffalo, Albany, the captal, Rochester, Syracuse, Troy, Utica, Oswego, Binghamton, Auburn, Amsterdam, Cohoes, Jamestown, Kingston, Mount Vernon, New Rochelle, Newburgh, Niagara Falls, Poughkeepsie, Rome, Watertown, Elmira, Yonkers and Schenectady are large, populous and rich cities and in every part of the State are important manufacturing and commercial cities and towns. The greatest hydro-electric plant in the world is located at Niagara. In agriculture the State ranks high, producing in profusion everything known to its latitude. In the value of manufactured articles it ranks first. There is no coal, but iron, lead and copper are found as well as building stone and marble. Foreign and internal commerce by sea, lake, river and railroad exceed many times that of any other State. One of the first railroads in America, from Albany to Schenectady, 17 miles, was built in 1831. There are 8,722 miles of steam railroads, 8,434 miles of electric roads, including elevated and subway lines, and 193,060 farms, and the value of farm products during the last year reported was 498,179,000.

NORTH CAROLINA—"Old North State."

Motto: Esse quam videri (To be rather than to seem).

Area: 52,426 square miles. Population, 2,559,123; per square mile, 52.5.

The first English settlement in America was founded by Sir Walter Raleigh on Roanoke Island in 1585. No signs of this colony were visible, however, the following year on the arrival of a second expedition and the settlement was abandoned. In 1660 English settlers from Virgiana established themselves there. In 1709 a Swiss colony settled at and founded Newbern. French and German colonies followed. In 1729 the English King purchased the entire tract and it was divided into two provinces, North and South Carolina. In 1769 it declared against England's right to tax the colonies and in 1774 was represented in the first continental congress. 1789 it ratified the Federal Constitution. It seceded in 1861 and was restored to the Union in 1868. It is 520 miles from east to west and 200 miles in greatest breath. What are called coast and swamp lands extend sometimes 100 miles inland and abound in valuable timber; in these are included the turpentine regions. The middle section is fertile, possesses great mineral wealth and abounds in streams, affording fine water power. Beyond this is a high plateau and further west are the Appalachian Mountains; the greatest altitude being 6,711 feet at Mt. Mitchell. These mountain ranges present scenes of great beauty and sublimity, among them are numerous health resorts. The coast line is 400 miles long. In the northeastern part are Albemarle and Pamlico Sounds. The Great Dismal Swamp extends north above Albemarle Sound into Virginia. 3,000,000 acres are covered by swamp lands, much of which have been drained into valuable rice lands. In the east the Cape Fear, the Roanoke, the Neuse, the Tar, Chowan, Yadkin and Catawba flow into the Alantic and in the west are New, Little Tennessee, French Broad, Swannanoa, and the Chattooga rivers. The soil is of every variety; the drained swamps are fertile and the pine regions barren. In the uplands are fine forests of all kinds of valuable timber. Cotton and tobacco are important products. Wild grapes, plums and persimmons grow profusely. There are large deposits of iron and considerable zinc, tin, mica, lead and copper. Diamonds, rubies, garnets and other precious stones have been found. In the elevated parts the climate is exceedingly heathful. School attendance is compulsory, and separate schools are provided for colored children. Besides the common schools, there are 7 normal schools. The state university at Chapel hill and 14 other institutions for higher education. State charitable institutions are well abreast of those of the Sister states of the Union. Wilmington is the metropolis and is the leading seaport. It is one of the greatest markets for naval stores. Raleigh, the capital, is a manufacturing city of importance. Asheville, Charlotte, Durham, center of the tobacco industry, Greensboro and Newbern are important cities. Concord, Elizabeth City, Fayetteville, Goldsboro, Gastonia, High Point, Kinston, Rocky Mount, Winston-Salem, Salisbury, Washington and Wilson are all large places. Agriculture is the leading industry. Nearly all cereals, fruits and vegetables are raised in abundance. Grapes and cranberries are especially plentiful. Herbs are gathered for medicinal purposes. Manufactures are chiefly resin, turpentine, cotton goods, iron and wooden ware The State is noted for production of pitch, tar and resin. At the last census there were 269,740 farms, and the value of farm products $683,168,000. There are 5,615 miles of steam and 314 miles of electric roads.

NORTH DAKOTA—"Flickertail State."

Motto: Liberty and union, now and forever, ane and inseperable.

Flower: Wild Rose.

Area: 70,837 square miles Population 646,872; per square mile 9.1

The Dakotas were named from an Indian confederation. They were part of the Louisiana purchase. In 1834 Lord Selkirk founded a Scotch colony at Pembina which removed into Manitoba a few years later. North Dakota became a seperate State in 1889. The eastern or Red River Valley section is a level prairie and believed to be the best wheat land in the world. West of this region the country is more rolling and rises to a height in Bowman county of 3,500 feet. The Missouri is its chief river and is navigable all the way through the state. It flows through some high plateaus and has many tributaries. The Yellowstone, Cannon Ball, Heart, Knife, Little Missouri and the Dakota or James are among their tributaries. The Red River forms the most of the eastern boundry. There are many fine lakes, most important of which is Devil's Lake, 14x20 miles of salt water. Along the water courses is a considerable growth of timber. The climate is severe in the winter and hot in the summer days, but dry and remarkably healthful. The state is amply provided with elementary and high schools, and higher institutions. There are 14 charitable institutions. Bismarck, the capital, on the Missouri River, Fargo, the commercial metropolis, and a large distributing point for farm machinery, and Grand Forks, are the largest cities. Cando, Casselton, Devils Lake, Dickinson, Grafton, Hillsboro, Jamestown, Langdon, Larimore, Lisbon, Mandan, Marysville, Minot, Pembina, Valley City, Williston, and Wahpeton, are important cities. North Dakota is an agricultural state; its cheif crop being wheat. Oats and barley are largely cultivated. Cattle, sheep and swine are valuable products. The wool clip yeilds about 2,000,000 pounds annually. There are some good lignite coal mines, but few minerals. Flour and grist mills are chief manufacturing industries. There are 77,693 farms, and the value of farm products last report was $270,981,000. There are 5,295 miles of steam and about 27 miles of electric railway.

OHIO—"Buckeye State."

Motto: An empire within an empire.
Flower: Scarlet carnation.

Area: 41,040 square miles. Population, 5,759,394; per square mile, 141.4.

Ohio, named for the river, was explored by Joliet in 1669. Ten years later he visited the northern border. Trading stations were established in 1680 at Maumee City, Sandusky and Cuyahoga. In 1763 it was ceded to England and in 1783 was ceded by England to the United States. First permanent settlement, made by New England veterans of the Revolution, on the Ohio between Muskingum and Hocking rivers. The Western Reserve, of which Conneaut was the capital, was settled by New Englanders. Marietta was founded later by Rufus Putman. In 1787 congress established the territory northwest of the Ohio of which Ohio was a part. In 1802 it was formed into a State with its present boundaries. Ohio has no mountains and has for the most part an undulating surface; the highest elevation is 1,550 feet at Bellefontaine. Greatest length east to west, is 230 miles and greatest breath 205 miles. Kelly's Island and Bass Islands in Lake Erie belong to Ohio. The Ohio River, its southeastern and southern border, separates it from West Virginia and Kentucky. The Muskingum, Scioto, Hocking, Little Beaver, Mahoning, Great and Little Miami, flowing into the Ohio and the Cuyahoga, Vermilion, Ashtabula, Huron, Chagrin, Rocky, Black, Portage, Sandusky and Maumee rivers flow into Lake Erie, which forms the northern boundry and has excellent harbors. The state was formerly covered with forests, considerable areas of which still exist, producing hardwood of many kinds There is coal and iron, quarries of building stone, salt springs, natural gas and oil wells. In the Licking Valley are curious mounds and earth works built by an ancient people. Near Newark they cover an area of over two square miles. Generally speaking, the climate is mild and heathful, the warmer section being in the southwest. Compulsory school age is 6 to 14 years. There is an exceptional number of higher educational institutions. Ohio has furnished the nation with six presidents. Cleveland is the largest city. It has a fine harbor and is a rich commercial and manufacturing center. Cincinnati, on the Ohio, has large packing interests. Columbus, the capital, Toledo, Dayton, Youngstown, Hamilton, Springfield, Sandusky and Akron are all wealthy and populous cities. There is a larger number of rich manufacturing and agricultural cities in Ohio than any other western state. Ashtabula, Canton, East Liverpool, Findlay, Lima, Lorain, Mansfield, Marion, Newark, Portsmouth, Steubenville and Zanesville are all important cities and towns. As an agricultural state Ohio ranks high. It is noted for an excellent quality of winter wheat; all cereals are cultivated and it produces large crops of hay, potatoes, etc. Apples grow abundantly. Horses, cattle, sheep and hogs are very extensively raised. There is a large wool product. The number of farms last reported was 256,699. The total value of all farm products raised was $567,643,000. Ohio is one of the best fruit states, especially for apples and grapes. Its manufacturing interests are larger than any other State west of New York. It produces pig iron extensively and there are iron and rolling mills, flour mills, manufactories for woolen goods, agricultural machinery, automobiles and accessories. The lake commerce adds largely to the State's revenues. There are 9,665 miles of steam, and 4,223 miles of electric roads.

OKLAHOMA.

Motto: Labor omnia vincit (Labor conquers all things).
Flower: Mistletoe.

Area: 70,057 square miles. Population, 2,028,283; per square mile, 29.2.

Oklahoma is Indian for "Beautiful Land." With Indian Territory it was ceded by Texas in 1850 and was a part of the Louisiana Purchase. It was originally known as the Indian country. In 1889 a large portion of this land was opened up for settlement and there was a rush made by as many as 50,000 emigrants for homes there. Oklahoma developed so rapidly thereafter that it was made a State in 1907. The greater part of the State is a rolling prairie and is very fertile. Except in the far western part it is well watered. In the south the Wichita Mountains have some considerable elevations. The Arkansas, Verdigris, Neosho, Illinois, Canadian, Cimarron, Washita, and Kiamachi are its principal rivers. The Red River forms its southern boundary and is navigable the greater part of the year. Soil of the river bottoms is very rich. All kinds of fruit trees and small fruits are grown in abundance as well as corn, cotton, rice, wheat, rye and potatoes. The walnut and pecan trees are very productive and there are oak, ash, elm, sycamore and cottonwood. The increasing production of petroleum makes it an important mineral state. Other minerals are coal, natural gas, iron, copper, zinc, building stone and salt. The climate is mild and generally healthful, the winters are short. It has a good school system, and separate schools for white and colored children. There is a school for the deaf and one for the blind. Oklahoma City, the capital, is the largest city in the State. Tulsa, Muskogee, Guthrie, Shawnee, Durant Elreno, Lawton, McAlester, Chicasha, Okmulgee and Sapulpa are other important cities. The state is mainly agricultural. There are some manufactures, such as cotton ginning, flour and grist mills, cotton seed oil, etc., and there is considerable mineral output. Lead and zinc mines are freely worked. There are 191,731 farms and the value of all farm products last reported was $522,565,000. There are 6,559 miles of steam and 331 miles of electric railways.

OREGON—"Beaver State."

Motto. The Union. Flower: Oregon grape.

Area: 96,699 square miles. Population, 783,389; per square mile, 8.1.

Oregon was named for the Oregon River (now Columbia). It was discovered by Spanish navigators in the 16th century. The region was explored by the Lewis and Clark expedition in 1804-1805. Astoria was founded in 1811. It was given a Territorial government in 1848, and was admitted into the Union as a State in 1859. It has an extreme length, east to west, of about 375 miles and a width north and south of 290. By the Coast Range, Cascade and Blue Mountains traversing north to south, it is divided into several regions. The Columdia River, forming for the most part its northern boundary, receives most of the waters of the State. It is noted for numerour cascades, canons, narrows and rapids. The Columbia, Powder, Burnt, Malheur, Deschutes, John Days, Umatilla, Walla Walla, Willamette, Clackamas, Tualatin, Yamhill, Santiam, Luckiamute. Calapooya, Mary and Long Tom and the Rogue and Umpqua are the principal rivers and tributaries. There are many large lakes, most of which are in the south central portion. Waterpower developments at Oregon City and elsewhere are of great value. Crater Lake is one of the most beautiful lakes in the world. The State has a coast line of 300 miles. In the mountain region and along its rivers are scenes of grandeur and great beauty. Its dales, cascades, falls, canons and snowclad peaks are noted everywhere. Mt Hood is 11,225 feet high. There are extinct volcanos and glaciers. Many areas are densely wooded with giant trees and choice kinds. Gold and silver are found at many places. Copper, iron, coal, granite, marble and slate are abundant. The climate is mild and very invigorating. Except in the mountains, snow remains only a short time, and there is no excessively hot weather in summer. The eastern half is dry but irrigation supplies the place of rain. Portland is the largest city. Salem is the capital. Astoria is a port of entry. Albany, Ashland Corvallis, Grants Pass, La Grand, Medford, Roseburg, The Dalles, Klamath Falls and many other rich and rapidly growing cities are worthy of note. There is an excellent public school system, attendance being compulsory of all children between 9 and 15 years. The state university at Eugene and agricultural college at Corvallis are notable institutions. The forest reserves comprise timberland of over 15,000,000 acres. Leading crops are wheat and hay; oats, barley and flax are raised. Potatoes, sugar beets and hops are important crops. Apples, plums, cherries and grapes are extensively raised and exported. Live stock industry is very valuable. Salmon, sturgeon, halibut, brook trout and oyster fisheries are a source of wealth. Total mineral output is over $3,500,000 annually. Manufacturing interests are increasing; chief among them is the production of lumber and flour, canning, slaughtering and dairy products. Total value of farm crops a year was $139,060,000; number of farms, 50,188. There are 3,404 miles of steam and 722 miles of electric road.

PENNSYLVANIA—"Keystone State."

Motto: Virtue, liberty and independence.
Flower: Daisy and violet.

Area: 45,125 square miles. Population, 8,720,017; per square mile, 194.5.

Pennsylvania, meaning Penn's Woods, was bought by Wm. Penn from the English King in 1681. Proprietary government was abolished at the time of the Declaration of Independence and an independent constitution adopted. Lancaster became the capital in 1799, and Harrisburg in 1812. The first Continental Congress was held in Philadelphia. Pennsylvania is the seventh State in the Union, becoming a member on December 12, 1787. The surface is diversified; rolling plains in the west, picturesque mountains in the northwest and center and low levels in the southeast. Greatest length east and west 300 miles; width 180 miles. Blue Knob is the greatest elevation, 3,136 feet. Pennsylvania is the only state which produces anthracite coal. The Susquehanna and Delaware are the principal rivers. The Lackawanna, Lehigh, Schuylkill, Juaniata, Allegheny, Conemaugh, Monongahela, Youghiogheny and the Ohio are important streams. Nearly all break through mountain gaps. In the production of minerals the State stands probably first in the Union. It produces vast supplies of oil, and is famed for gas wells and mineral springs. In climate there is a variety of temperature. In the west and north the winters are long and often cold and in the east it is warm, the summers often extending into October. Attendance at the public schools is compulsory upon children from 8 to 16 years. The state has many universities, colleges for men and women, technical and scientific schools, and 15 normal schools. Philadelphia is the most important city and is third in the United States. The chief U. S. mint, is located here and there are many historic buildings, such as Independence Hall, etc. It is the port of Pennsylvania. Pittsburgh is the center of large iron and coal deposits, and has large iron and steel mills and large manufacturing interests. Iron, steel, coal and glass are its chief products. Harrisburg, the capital, Scranton, Erie, Wilkes-Barre, Altoona, Johnstown, Williamsport, Reading, Lancaster, Chester, York, Allentown and Bethlehem are large and rich cities. There are many others doing a commercial and manufacturing business. Pennsylvania ranks second in wealth, in population and in manufactures, and first in the production of iron and steel. The output of anthracite coal is over 88,000,000 tons annually. The State is noted for the thrift of its farmers and the extent and variety of its cereal, fruit and vegetable crops, as well as its cattle and dairy farming. Its wool clip for 1919 was 5,013,000 pounds. There is a forestry department which purchases and manages lands suitable for timber culture. There are large quarries, cement works, brick and tile works, granite and slate. The output of steel mills, blast furnaces and foundries is enormous. The manufactures amount to $2,832,250,000 a year at last census report. There are 202,256 farms, and the value of farm products last reported was $467,351,000. There are 12,476 miles of steam and 4,346 miles of electric roads.

RHODE ISLAND—"Little Rhody."

Motto: Hope. Flower: Violet.

Area: 1,248 square miles. Population, 604,397; per squars mile, 566.4.

Rhode Island was named from the island in Narragansett Bay. Earliest settlers were colonists from Massachusetts. First settlement was in 1636. In 1663 a charter was granted incorporating the colony of Rhode Island and Providence Plantations. In 1770 the Federal Constitution was adopted and Rhode Island became one of the original thirteen States of the Union, May 29, 1790. It is 50 miles north to south and varies in width from 22 to 40 miles. It has a water frontage of 350 miles. The surface is broken and hilly, though along the coast there is some marsh and cedar swamp. The islands and capes are very fertile. Narragansett Bay extends into the State 28 miles. The Pawtucket, Pawtuxet and the Paw-

catuck rivers all flow into the bay. The State produces coal, granite, building stone, iron ores, some copper and slate. The climate is mild. Like all New England states the public school system is of a high order. There are high schools and a state normal and institutions of higher education. There are among charitable institutions a school for the deaf, a state home for children, a hospital for the insane, and a sanitarium for consumptives. There are 37 benevolent institutions provided by private and religious associations. Rhode Island is preeminently a manufacturing state, its output of manufactured goods at last report was $279,546,000 in annual value. Rubber and elastic goods are important industries, likewise foundry and machine work and dyeing. There are large deposits of graphite and lime. Providence is the capital and the largest city; is the center of commerce and manufacturing. Pawtucket is the site of the first cotton mill in the United States. Newport is a magnificent resort, summer and winter, a port of entry and an important naval base. Central Falls, Bristol, Coventry, Burrillville, Cranston, Cumberland, East Providence, Lincoln, Warren, Johnston, Warwick, Westerly, and Woonsocket, are all important cities, nearly all doing a manufacturing business. There are 4,084 farms, and the value of farm products at last reports was $8,660,000. There are 211 miles of steam railway and 437 miles of electric railway.

SOUTH CAROLINA—"Palmetto State."

Motto: Animis opibusque parati (Ready in soul and resource) and Dum spiro, spero (While I breathe I hope).

Area: 30,989 square miles. Population, 1,683,724; per square mile, 55.2.

South Carolina was named in honor of Charles the Second, of England. Was first settled by French Huguenots in 1562. In 1670 a few colonists located at Port Royal. It became one of the original States in 1788. It was the first State to secede in 1860, and was restored to the Union in 1868. Along the coast, the surface is level and in some places marshy. Interior section is undulating, and the northwestern is traversed by the Blue Ridge Mountains, where the highest peak, Ridge Mountain, rises to 3,659 feet. Greatest length east to west is about 235 miles, and greater width 215 miles. Much of the soil is fertile; there is, however, much that is sandy and unproductive. There are fine harbors at Charleston and Port Royal. The islands along the coast are famous for the sea island cotton. The Savannah River forms the southwest and west boundary. The Saluda, Broad, Congaree, Wateree, Santee, Great Pedee, Little Pedee, Blackburn, Cooper, Ashley, Ashpoo, and Combahee are the principal rivers. There are forests of valuable timber and springs of medical value. Glenn, Limestone and Cedar Springs are noted. In the lowlands the climate is not inviting, but in the central and western regions it is mild and salubrious. There is a State Board of Education. School attendance is not compulsory but there are restrictions on the employment of illiterate children in mines and factories; separate schools for white and colored. There are public high schools, public and private normal schools for the training of teachers. There is a hospital for the insane and an asylum for the deaf, dumb and blind. There are several orphanages, hospitals and homes for adults maintained by private charity. Charleston, founded in 1677, is the largest city. It is one of the largest seaports on the South Atlantic Coast. There are two channels, the deepest being defended by Forts Sumter, Pickens and Moultrie. Fort Sumter fired the first gun of the Civil War. Columbia, the capital, is at the head of navigation on the Congaree River, Greenville, Abbeville, Aiken, Anderson, Camden, Chester, Clinton, Darlington, Gaffney, Florence, Greenwood, Georgetown, Laurens, Marion, Newberry, Orangeburg, Rock Hill, Spartanburg, Sumter and Union are other important cities. South Carolina produces more rice than any other state; its sea island cotton is superior to all others; nearly all cereals, potatoes and tobacco are extensively raised. Fruits, some of them semi-tropical, are valuable products. More than half the State is woodland. Oysters, shad and sea bass fishing are very productive. Cotton and tobacco are of great importance. The mining of phosphate rock, granite and clay are valuable industries. Gold is produced, and some silver; manganese, iron ore, etc., are found. The output of cotton goods is about $75,000,000 yearly. There are also flour and grist mills and tobacco factories. The State has 3,850 miles of steam and 146 miles of electric railways. At the last census there were 192,664 farms, and the value of all farm products for that year was $520,522,000.

SOUTH DAKOTA—"Sunshine State."

Motto: Under God the people rule. Flower: Anemone patens.

Area: 77,615 square miles. Population, 636,547; per square mile, 8.2.

South Dakota was separated from North Dakota and made a State by Act of Congress in 1889. It is known as the 40th State. Its greatest length is 380 miles and greatest width 245 miles. It is for the most part a rolling, well-watered prairie. The Black Hills in the southwestern section have a considerable elevation and are extremely rugged. The highest point is Harney Peak, 7,242 feet above the sea level. In these hills are tracts of pine and other valuable timber. There are, also, rich silver and gold mines. West of the Missouri River are many isolated buttes from 500 to 1,500 feet high. The Missouri is the largest river and divides the State in two nearly equal parts. The Cheyenne, Grand, Moreau, White, James or Dakota, Vermillion and the Big Sioux are other important rivers. The Big Stone and Traverse are the largest lakes. All its waters are well stocked with fish. The ores of the Black Hills are of great variety and are seemingly inexhaustible. The tin deposits are said to be among the best in the country. There is coal as well as natural gas. The climate is dry and healthful. Spring opens early. Public education is free to all between the ages of six and twenty-one, and is compulsory as to children between eight and fourteen. There are elementary and secondary schools, normal schools and a school of mines. Agriculture is most important of all industries. Wheat, at last reports, yielded 30,175,000 bushels; corn, 91,200,000; oats, 38,400,000; and barley, 19,250,000 bushels. Hay, flax, fruits, potatoes, dairy products and poultry are valuable industries. Cattle, horses, sheep, hogs and mules are largely raised. The wool clip amounts to about 5,222,000 lbs. annually. About 100,000 acres are under irrigation. About $5,000,000 worth of gold and $137,000 worth of silver are produced each year. The total mineral output is about $6,000,000. Manufacturing interests consist chiefly of flour and grist mills, dairy work, lumber and mining. There are 4,284 miles of steam and 26 miles of electric roads. There are 74,564 farms and the value of farm products amounts to $321,292,000. Deadwood, Sioux Falls, Aberdeen, Madison, Redfield, Mitchell, Rapid City, Watertown, Yankton, Pierre, the capital, Lead and Huron are among the largest cities.

TENNESSEE—"Big Bend State."

Motto: Agriculture, commerce.

Flower: Goldenrod.

Area: 42,022 square miles. Population, 2,337,885; per square mile, 56.1.

In 1776 this State was known as the "District of Washington." From 1785 to 1788 is was maintained as the "State of Franklin", In 1794 it became a separate Territory and in 1796 it was admitted as a State in the Union. It seceded in 1861 and was restored in 1868. It is 430 miles east and west and 120 miles wide. It is separated from North Carolina by the Appalachian Mountains, which have a local name here of Smoky mountains. The highest peak is Mount Guyot, 6,636 feet. East Tennessee is one of the most beautiful and healthful regions in the country. Middle Tennessee is a wide, fertile plain with minor ridges, and West Tennessee is a rolling plain, ending in bluffs along the Mississippi River. The Tennessee and the Cumberland are the most important rivers though the State is well watered with numerous streams, and is well supplied with excellent water power. The State is noted for its fine scenery, medical and other springs, caves, varied minerals and coal deposits. The winters are mild and summers not extreme. Separate schools for whites and colored. In some counties school attendance is compulsory, and the employment of children under fourteen in factory or mines is illegal. The State is well supplied with higher educational institutions. Nashville, the capital, is the seat of Vanderbilt University Memphis is a port of entry and a large cotton market. Knoxville is an important commercial center and Chattanooga has blast furnaces, rolling mills and iron foundries There are many beautiful and important cities in the State The mild climate permits the growth of nearly every kind of agricultural product, all kinds of cereals, fruits, peanuts, tobacco and cotton. There are forest products. from 27,300 square miles of woodland. Stock and dairy products are important. There are annually raised about 353,000 horses, 278,000 mules, 858,000 cattle and cows, 674,000 sheep and 1,946,000 swine. The coal output is valued at $6,009,150, pig iron at $4,000,000, and copper at $630,000 yearly. The entire mineral product amounts each year to about $22,000,000. There are 252,691 farms and the value of all farm products last reported was $355,912,000. There are 4,173 miles of steam and 467 miles of electric railways.

TEXAS—"Lone Star State."

Motto: Texas—one and indivisible.

Flower: Bluebonnet.

Area: 265,896 square miles. Population, 4,663,228; per square mile, 17.8.

Texas declared its Independence of Mexice in 1836, and was an Independent Republic until 1845 when, through the efforts of Houston, its president, it was annexed to the United States and became in that year a State in the Union. Mexico had never acknowledged its independence and the Mexican war resulted. The war terminated with the taking of the City of Mexico by the Americans. The State seceded in 1861 and was restored in 1870. In territorial area it stands first among the States. Northwest to southeast its greatest length is about 760 miles, and east to west about 620 miles. It is 242 times as large as Rhode Island. It is a fourth larger than the old German Empire and twice the size of the United Kingdom of England, Wales. Scotland and Ireland. If its population were as dense as that of Rhode Island it would contain 150,000,000 people. The eastern part has much sandy forest land; central Texas is generally prairie, fairly timbered along the streams; in the northwest there are large tracts where the water is not drinkable, being charged with salt and lime salts. Along the coast the surface is low, and along the Rio Grande are many sections with scant woods. The highest regions lie between the Pecos and Rio Grande Rivers. El Capitan, 9,020 feet high, is the greatest altitude. East of the 100th meridian it is well watered. The Sabine River forms a part of the Louisiana boundary, the Neches, Trinity, navigable over 300 miles, Brazos, Colorado, Gaudaloupe, Nueces, Pecos, Canadian and Red Rivers are chief among the streams that water the State. In the east are pine forests and along the water courses are hardwood groves and many pecan trees, coal is plentifully distributed and there is an abundance of oil, besides lead, copper, silver, bismuth and building stone. In a State so large there must necessarily be a great diversity of climate. In the north and northwest there is often snow and ice, while in the south frosts are unknown. Varying from the temperate to the semi-tropical, the climate is generally healthful. In the lowlands along the coast, there is malaria. Texas has liberally endowed her public school system by means of land grants. There are three separate schools for whites and colored. There are three normal schools and many higher institutions. It is illegal to employ in factories children under 14. Stock raising is an important industry. At last reports there were over 5,596,000 cattle and milk cows, 2,790,000 sheep, and 2,356,000 swine. The wool clip amounted to 14,986,000 pounds. There were in the same year 1,199,000 horses and 784,000 mules. The chief agricultural crops are wheat, oats, rice, cotton, potatoes, tobacco, corn, sugar, vegetables and fruit. Wild fruits, grapes particu- farms, and the value of farm products was $1,076,163,000. The total annual value of different manufactured products, consisting of flour and grist mill, cotton seed oil and cake, lumber, slaughtering and packing, railway cars, oil refining, foundry and machine, rice cleaning saddlery, cotton manufactures, etc., is over $361,279,000. There is a large export trade passing through the port of Galveston, which is the chief port of entry. Austin, the capital, contains mills, foundries and factories. Houston, named after the former president of the Republic, is an important railway center San Antonio has a large and growing trade and is the oldest Spanish town in the State. Dallas is a large manufacturing center; Fort Worth has extensive agricultural and manufacturing interests. El Paso is an important wholesale and industrial city also the largest city on the Mexican border. Beaumont has large oil interests. Wichita Falls is an important business center. Del Rio has developed into an important city since 1910, when it was practically unknown. Waco possesses artesian wells with curative properties. There are many other important cities of over 10,000 population. There are 16,714 miles of steam and 989 miles of electric railway.

UTAH.

Motto: Industry and Independence.

Flower: Sego Lily.

Area: 84,990 square miles. Population, 449,339; per square mile, 5.5.

Utah was obtained from Mexico by the Treaty of 1846 It was settled by the Mormons in 1848. In 1850 it was made a Territory, with Brigham Young as governor. For many years there was constant conflict between the Mormons and the National Government. The Mountain Meadow massacre occured in 1857. In 1896 Utah was larly. are abundant. At the last cenus there were 435,666 admitted into the Union. The Wasatch Mounitains cross the State from northeast to southwest. Many of the peaks rise above the snow line. Kings peak is the highest point, 13,498 feet. In the west is a plateau known as the Great Desert, from which no streams reach the ocean.

The Colorado is the principal river and its main tributaries are the San Juan, Fremont, Grand and Green. For the most part the other rivers in the State are lost in sands or lakes. Utah Lake has comparatively pure water. It is 4,505 feet above the sea, is 24 miles long and 14 miles wide; the river Jordan connects it with Great Salt Lake, which is about 90 miles long and from 20 to 35 wide; its waters are so salty that fish do not live in it. There are a number of other lakes some of fresh and others of salt water. The climate is generally healthful; some tropical plants grow in the valleys. Bigamy was abolished by the Edmonds law. About 75 per cent of the people are of the Mormon faith. There is a good public school system, introduced in 1890. School attendance for 20 weeks annually is compulsory for all children between the ages of eight and sixteen years. There is a State normal school and other higher institutions. A little more than one-half of the land in the State has been taken up. There are about 25,664 farms, and the value of the farm crops totals $48,476,000. Every kind of cereal is produced as well as large crops of potatoes, hay, sugar-beet, vegetables and fruits. Horses, cattle, sheep and swine are abundant. The wool clip is about 15,800,000 pounds yearly. There are valuable mines, chiefly of gold, silver, copper and coal. The yearly output of gold is about $2,000,000. and of silver over $13,345,000. Other minerals are quicksilver, zinc, sulphur, manganese ores, gypsum, petroleum and salt. The total value of mineral products is about $54,000,000 annually. Smelting and refining of copper, flour and grist milling, dairy productions, fruit canning and shoe manufacturing are important industries. Salt Lake City, the capital, is the most important commercial city between Denver and the Pacific coast, and contains the famous Mormon Tabernacle, seating 8,000 people; is also an important manufacturing and railroad center. Other large places are Brigham, Eureka, Logan, Murray, Ogden, Park City, Provo, Spanish Fork and Springville. There are 2,222 miles of steam and 448 miles of electric railways.

VERMONT—"Green Mountain State."

Motto: Freedom and unity. Flower: Red clover.

Area: 9,564 square miles. Population, 352,428; per square mile, 38.6.

Vermont's name is derived from two French words, meaning Green Mountains. The state was first settled by the French near the present site of Brattleboro, and was ceded to Great Britain in 1763. Vermont was the second State admitted into the Union (1791), by the original 13 states, Kentucky being the first. It is 155 miles long and from 38 to 90 miles wide. The Green Mountains extend its entire length and contain peaks with high elevations, the highest being Mt. Mansfield, 4,364 feet. They are covered with evergreen, pine, fir and hemlock. None of the rivers is of any considerable size but they furnish valuable water power. Lake Champlain and Lake Memphremagog are among its numerous lakes. The former is noted for historic association. Its shores are lined with attractive summer resorts. Snow covers the ground nearly all of the winters, which are long and cold. The State is noted for the extreme healthfulness of its climate. Public schools are supported by direct taxation. Education is compulsory. No child under 16 who has not completed a nine-year schooling can be employed in any kind of labor or as a messenger. There are primary and secondary schools as well as normal and higher institutions. Though mountainous, agriculture is, nevertheless, the most important industry. Hay and cereals are extensively raised, as well as potatoes, tobacco, maple sugar, and apples. Vermont apples are of notedly excellent quality. Cattle raising and dairy products are profitable sources of revenue. Sheep and swine are extensively raised. The wool clip produces $200,000 yearly. The forests of the State provide material for a large timber and lumber trade, and supply many wood pulp factories. There are 29,072 farms, and the total value of farm products totals $63,318,000. Flour milling, foundry and machine shop work and the manufacture of hosiery and other woolen goods are important industries. About one-half of the marble used in the United States is produced in the quarries of this State. The annual output of marble and stone is about $12,395,000. The capital, Montpelier, is surrounded by a hilly country, which is fertile and highly cultivated. Other cities are Barre, Burlington, Rutland, Bellows Falls, Bennington, Brattleboro, Hartford, St. Albans, St. Johnsbury, Springfield and Winooski. There are 1,081 miles of steam and 102 miles of electric railways.

VIRGINIA—"The Old Dominion."

Motto: Sic semper tyrannis (Thus ever to tyrants).

Area: 42,627 square miles. Population, 2,309,187; per square mile, 57.4.

Virginia was named for Elizabeth "Virgin Queen" of England. Jamestown was the site of the first English settlement in America (1607). The Federal Constitution was adopted in 1788. Richmond became the capital in 1779. The State seceded in 1861, and became a battle ground for some of the bloodiest battles of the Civil War. It was restored to the Union in 1870. It is low and level in the east and along the coast, hilly in the interior and mountainous in the north. East to west its greatest length is about 425 miles and its width 205 miles. The Blue Ridge Mountains extend from northeast to southwest. The valleys are very fertile, some of them being especially noted. Cheasapeake Bay receives the waters of the State. The Potomac forms the northeastern boundary. The Blue Ridge and the Alleghenies are the chief mountain ranges. Mt. Rogers (5,719 feet) is the highest elevation. The Natural Bridge and the Luray Caverns in the Shenandoah region, are wonders of nature that attract many tourists. In the interior and in the south and west, the climate is very healthful. The schools are liberally supported; separate schools are maintained for white and colored children. No child under twelve may be employed in any mine or factory. Richmond, the capital, Norfolk, Petersburg, Roanoke, Newport News, Lynchburg, Portsmouth and Danville are all important manufacturing and commercial cities. Alexandria, Buena Vista, Clifton Forge, Covington, Charlottesville, Fredericksburg, Manchester, Staunton, Suffolk and Winchester are also wealthy cities, all doing more or less manufacturing. The tobacco crop for the last year reported was valued at $62,141,000. Nearly all cereals, cotton, hay and potatoes, as well as fruits and vegetables, are valuable crops, with a total crop value for last year of $341,052,000. The number of farms in the State is 186,011. Last year 9,187,328 tons of coal was produced, and there are granite, building stone, soapstone, pig iron and other mineral products. The total yearly output of mineral products is quite extensive, including iron ore. The State has extensive cotton mills, manufacturing establishments, flour mills, iron foundries and iron and steel manufacturing plants, factories for textile goods, lumber, leather, etc., the yearly value of whose output is nearly $180,000,000. There are 4,804 miles of steam and 443 miles of electric railways.

DESCRIPTIVE GAZETTEER

WASHINGTON—"Evergreen State."

Flower: Rhododendron.

Area: 69,127 square miles. Population, 1,356,316; per square mile, 20.3.

Washington, named for the "Father of His Country," was organized as a Territory in 1853 and was admitted as a State in 1889. It is the extreme northwestern State, about 340 miles greatest length and 230 miles in width. On the northwest the strait of Juan de Fuca, a wide arm of the sea, deep and broad enough to float the commerce and navies of the world, forms a direct connection between the Pacific and Puget Sound, an inland sea wholly within the State, and famed for the extent of its coast line, the depth, number and excellence of its harbors, safety of navigation and beauty of its scenery. The Cascade Range divides the State into two distinct sections. The greatest elevation is at Mt. Ranier or Tacoma, 14,408 feet. Forests of fir, spruce, cedar and pine cover the sides of these mountains. Above there are some glaciers and perpetual snow. Some of the peaks were formerly volcanoes. Western Washington is densely timbered. There are some fertile plateaus and much rough lands. The eastern section has several broad plains but is more or less broken in its surface. In this section irrigation is generally required. Puget Sound receives the waters from all the northwestern part of the State. Water power may be abundantly obtained in this section. The Columbia River forms part of the southern boundry of the State, and is navigable for a great part of its length. It is noted for its salmon fisheries. The climate is exceedingly healthful and inviting. In the western part, except on the mountains, there is little snow or ice in the winter, and the summers are cool. There is always a breeze from the sea. The eastern section is colder in winter and warmer in summer, but very healthful. Education is compulsory for children from 8 to 16 years. There are elementary and high schools. Higher educational institutions are well attended. Agriculture is an important industry. The naturally arid eastern section has been made fertile and productive by systems of irrigation, which are being increased and perfected each year. The fruit growing interests are of increasing importance. Apples, as well as many other fruits, are exported to the middle and eastern States. Horses, cattle, sheep and swine are extensively raised. The wool clip is about 3,450,000 pounds yearly. There are 66,288 farms, and the total value of all farm products amounts to $196,461,000. The timber wealth is immense. The forest reserves have altogether an area of 18,218 square miles. The total timber area is about 34,000 square miles. There are hardwood trees as well as fir, cedar and spruce. Nearly 1,000,000,000 feet are shipped by sea yearly. All the lakes, rivers and coast waters provide lucrative fisheries. Salmon are very abundant. There is halibut, herring, cod, shad, and many other species as well as shell fish in abundance. The value of the fish canning industry is more than $10,000,000 annually. There is nearly 4,000,000 tons of coal mined, $1,400,000 worth of marble and stone quarried, and there is iron ore, lead, and zinc, as well as other minerals, besides some gold and silver. The lumber production is very large, also products of flour and grist mills. Olympia, the capital, is situated at the head of Puget Sound. Seattle, the largest city, has large manufacturing and commercial interests, and is one of the country's greatest shipping ports, with direct connections with Alaska and the Orient. Tacoma has one of the best harbors on the Sound and is the center of valuable mining, agricultural and manufacturing interests. Spokane is a very important and wealthy city in the eastern part of the state. Walla Walla, Aberdeen, Bellingham, Centralia, Hoquiam, Everett and Yakima are very large, wealthy and rapidly growing cities. There are very many other cities well worthy of special mention. There are 6,292 miles of steam and 1,084 miles of electric railways.

WEST VIRGINIA—"The Panhandle."

Motto: Montani semper liberi (Mountaineers are always free).

Flower: Rhododendron.

Area: 24,170 square miles. Population, 1,463,610; per square mile, 60.9.

West Virginia was a part of Virginia until the period of secession in 1861. After Virginia had passed the ordinance of secession, forty of the western counties in convention repudiated the acts of the State Convention and ratified an ordinance for the formation of a new State. This State was admitted into the Union in 1862 under the name of West Virginia. For the most part it is hilly, often mountainous. The outline is very irregular. The Appalachian Mountains, which traverse it in parallel ridges, are often fertile to the top and well wooded. Spruce Knob (4,860 feet) is the greatest elevation. A large part of the state is covered with valuable forests. Coal and iron ore are here in vast deposits, as well as many other minerals, such as marble, building stone, clay, etc. The climate is very healthful, not subject to great changes; fifty degrees is about the mean annual temperature. The constitution prohibits the education of white and colored in the same school. Twenty weeks attendance at school of all children between eight and fourteen years annually, is compulsory. Besides the elementary schools there are high schools, normal schools, colleges and state Universities. For the most part the farm land is fertile, and agriculture is an important industry. Five million bushels of wheat and 25,000,000 of corn are average annual yealds. Hay, oats, potatoes and all kinds of fruits are raised in great abundance. Farm animal industry is very valuable. West Virginia produces fine breeds of horses, mules and cattle , as well as large numbers of sheep and swine. The wool clip approximates $800,000 yearly. Seventy-three per cent. of the State is covered with timber, and the lumber interests are very valuable. A large area of soil has not as yet been brought under cultivation, and yet there are 87,289 farms, and the value of all farm produce totals $152,071,000. There are extensive mining and quarrying industries; more than 51,000 men are employed in coal mines. Seventy-two million dollars' worth of coal are taken out of the mines each year, twenty-nine million dollars' worth of petroleum, and thirty-four million dollars' worth of natural gas are produced each year. There are iron mines and blast furnaces. There are building stone, salt and manufacturing clay. Clay industries bring a revenue of nearly $6,000,000 annually. Leather industries are not least in importance. The value of all manufactured articles is about $193,000,000 each year. Wheeling is the largest city and is a port on the Ohio River; the center of very large manufacturing and mining interests. Charleston, the capital, Huntington, Parkersburg, Clarksburg, Fairmount, Bluefields, Chester, Elkins, Martinsburg, Benwood, Grafton, Harpers Ferry, Hinton, Keyser, Morgantown, Moundsville, Princeton, Richwood, Sistersville, Wellsburg and Williamson are other wealthy cities, with large mining, manufacturing or agricultural interests. There are in the State 4,007 miles of steam and 660 miles of electric railways.

WISCONSIN—"Badger State."

Motto: Forward. Flower: Violet.

Area: 56,066 square miles. Population, 2,632,067; per square mile, 47.6.

Wisconsin was organized as a separate Territory in 1836 and was admitted into the Union as a State in 1848. From north to south its greatest length is 300 miles and its greatest width is 290 miles. Along the borders of rivers and lakes are cliffs and rolling hills, from a few hundred to 1,940 feet high, the latter height being that of Rib Hill, Marathon County, and in the southwest are mound elevations, the Blue Mound in Dane County being upwards of 1,250 feet. Except these not very great elevations, the State has generally a rolling surface, with rich soil and good drainage. It is the leading dairy State of the Union, due to its excellent grass lands. The State is well supplied with navigable rivers, many of which furnish fine water-power for lumber and paper mills and light, railway and manufacturing purposes. Wisconsin has a very healthful climate. The pine forests of St. Croix Valley and many other localities are resorts for consumptives. The hundreds of lakes in the northern part of the State are making that region the Adirondacks of the middle west. The public school system is of a very high order. Elementary education is compulsory for all children between 7 and 14 years in cities for the entire year, and for towns and villages six months of the year. There are nine normal schools and many noted institutions for higher education. The leading industry is agriculture. At last reports there were 189,196 farms, and the total farm products for the year was valued at $433,039,000. Potatoes about 28,000,000 bushels. Hay is an important product. Wheat, corn, oats, rye, sugar beets and other crops grow abundantly. Cattle, horses, mules, sheep and swine add largely to the yearly revenue. The last wool clip reported amounted to 3,306,000 pounds. Lumber is a leading manufacturing industry. Leather, foundry and machine shop products, flour mill products, add largely to the State's wealth. Milwaukee is the largest city. It is a large grain market, has large mercantile and manufacturing interests, and ranks high in the social wealth of its people. Madison is the capital, and has splendid educational institutions, including the State University. It is beautifully located between Lakes Mendota and Monona. Oshkosh has lumbering and manufacturing interest of great value. Racine is an enterprising city, second in size in the State. La Crosse has flouring mill and lumbering interests and many manufacturing establishments. Sheboygan, Green Bay, Appleton, Ashland, Superior, Eau Claire, Fond du Lac, Janesville, Kenosha, Marinette and Wausau are large and prosperous cities. Some of them are noted resorts. Many of the towns in central Wisconsin have large lumber interests. There are 7,736 miles of steam and 700 miles of electric railways in the State. Its extensive frontage on Lake Michigan and the Mississippi River gives it abundant cheap transportation.

WYOMING.

Motto: Equal rights. Flower: Blue fringed Gentian.

Area: 97,914 square miles. Population: 194,402; per square mile: 2.

Wyoming's first agricultural settlers were Mormons. A Territory was formed in 1868. The first Territorial Legislature, which convened at Cheyenne in 1869, gave women the right to vote. Wyoming was admitted into the Union in 1890. It is about 365 miles from east to west and 275 miles north to south. For the most part it is a plateau and mountain region, from 2,500 to 5,000 feet above the sea. Gannett Peak, 13,785 feet, is the highest elevation. The main chain of the Rockies extends across the State from northwest to southeast. It is the site of the divide between the waters of the Pacific and the Gulf of Mexico. The head waters of the Columbia, Colorado and Missouri rise in the Wind River Mountains. Women may act on juries and are eligible to public office. Education is compulsory. There are elementary and high schools, universities and colleges. Wyoming is naturally arid for the most part, but many extensive irrigation and development companies are rapidly bringing agriculture to the front. There are 15,611 farms; crops for 1920, $56,237,000. Half of the State is well adapted to stock raising. Horses, cattle, sheep and swine are extensively raised. The yearly wool clip amounts to 33,415,000 pounds. Ten million acres are covered with timber. The output of coal is 8,427,400 tons, copper is mined, and there is some gold and silver found, besides valuable quarries of building stone and gypsum, from which plaster of paris is made. Manufactures consist of cars, made and repaired, railroad ties, lumber products, flour and dairy products. The fish hatcheries keep the streams well stocked with trout and other fish. There are 1,929 miles of steam railways and 22 miles of electric railways. Stage route transportation is still common. Cheyenne is the capital, and coal and iron are found near here. It is one of the chief cattle centers of the west. Other important and growing towns are Laramie, Rawlins, Rock Springs and Sheridan. The most interesting region of Wyoming is the Yellowstone National Park, nearly all of which lies in the State. No part of this wonderful tract is less than 6,387 feet above the sea level and the snow covered mountains rise to a height of over 13,000 feet. It was established as a National Park in 1872. It contains many geysers, thousands of hot springs many waterfalls, lakes, canons and numerous mountains of petrifactions, brimstone hills and thousands of natural curiosities. Throughout the park are excellent hotels, good roads and bridges built to the chief attractions, and steamers on the lakes. All the streams and lakes are stocked with fish. Yellowstone Lake, fifteen by twenty miles in size, lies 7,741 feet above the sea.

GUAM.

Area: 225 square miles. Population, 1920: 13,275. Population per square mile: 58.3.

Guam, the largest of the Marianas Archipelago, was ceded by Spain in 1898. It has a good harbor and is used as a United States Naval Station. It is 32 miles long and from four to ten wide. Agana is the capital. The commandant of the Naval Station is, by appointment of the President, Governor of the island. There is a compulsory system of public education now established. Native children are taught English, agriculture and handicraft. The products are corn, rice, coffee and sugar. There is valuable timber, and there are about 5,000 head of cattle and 800 water buffalos on the island.

TUTUILA (American Samoa).

Area: 77 square miles. Population, 1920: 7,550. Population per square mile: 94.

The Island of Tutuila and all other islands of the Samoan group east of longtitude 171 degrees west came into possession of the United States in February, 1900. The harbor of Pagopago penetrates the south coast of Tutuila like a fiord, and is the only good harbor in Samoa. It is a United States Naval Station, under a Commandant, who is also Governor of the island. The chief products are copra taro, breadfruit, yams, cocoanuts and bananas. It is said of Pagopago "the harbor could hold the entire naval force of the United States, is so arranged only two vessels can enter at the same time. The coaling station, being surrounded by high bluffs, cannot be reached by shells from outside." The population is rapidly being educated. Over 2,000 pupils in schools. Christian churches are active.

WAKE ISLAND.

Wake Island is a small island in the direct route from Hawaii to Hongkong, about 2,000 miles from the first and 3,000 miles from the second.

The United States possesses a number of scattered small islands in the Pacific Ocean, some hardly more than rocks or coral reefs, over which the flag has been hoisted from time to time. They are of little present value, and mostly uninhabited. The largest are Christmas, Gallego, Starbuck, Penrhyn, Phoenix, Palmyra, Howland, Baker, Johnston, Gardner, Midway, Morell and Marcus Islands. The Midway Islands are occupied by a colony of telegraphers in charge of the relay in the cable line connecting the Philippines with the United States, in all about forty persons. England lays claim to some of the islands, though the ownership of the United States is without doubt valid. Some have rich guano deposits.

HAWAII.

Area: 6,449 square miles. Population, 1920: 255,912. Population per square mile: 39.4.

There are about twenty islands belonging to this group, but of these some are barren rocks. Eight are important islands, with a long and interesting history. Hawaii became a Republic in 1894, and was admitted to the United States as a Territory April 30, 1900. The mountain altitudes are from 4,000 to 14,000 feet. The principal islands of the group are Hawaii, Maui, Oahu, Kauai, Molokai, Lanai, Niihau, Kahoolawe. In Hawaii there are still two active volcanoes. The climate is warm but very equable. The Japanese current and the trade winds make the air cool and pure. In some parts vegetation is very luxuriant. The numbers of native Hawaiians is continually decreasing, and comprise but about one-tenth of the population. About forty per cent. of the people are Japanese. About ten per cent. Americans. There is an excellent public school system, and the English language is used in the schools. There are Normal and Training schools, a reformatory, industrial for boys, and one for girls, also a college of agriculture and the mechanic arts. There are colleges and seminaries for higher education. The coast defenses are cared for by the Federal Government. Generally speaking, the soil is fertile. Sugar and rice are staple crops. Coffee, honey, hides, sisal, bananas, pineapples and wool are largely exported. Plantations are supplied with irrigating canals. Exports to the United States amounted to $142,246,003 for year ending June 30, 1920, of which $116,420,795 was for brown sugar. Coffee, rice and fruits make up the rest. There are 787,083 acres of forest reserve. Lines of steamers connect the islands with the United States and other countries, and there is regular steamer communication between the islands. There are about 300 miles of public railway, 5,718 miles of telphone communication and cable connection with the mainland, with Guam and other American possessions in the Pacific. The Marconi System of wireless telegraphy is in operation between the islands and for communicating with the vessels at sea, and with the west coast of the United States. Farm animals are plentiful as well as all kinds trophical fruits and plants. Honolulu is the largest city and is the chief commercial center of the Pacific Islands. Hilo is the center of the coffee district and Wailuku is the center of the sugar district. Lihue is an important seaport. All these and many others are growing cities equipped with all modern improvements. Pearl harbor, near Honolulu, is one of the finest and most capacious in the world.

PHILIPPINE ISLANDS.

Area: 115,026 square miles. Population, 1920: 10,350,640. Population per square mile: 89.

Extending through 16 degrees of latitude and 9 degrees of longtitude from Formosa to Borneo, and the Moluccas is a group of over 3,100 islands and islets in the Malay Archipelago, named the Philippines, after Philip II of Spain. They were discovered by Magellan in 1521 and were held by Spain more than three centuries. Less than 1,200 of them are worthy of being called islands and only about 400 of them are permanently inhabited. They were ceded to the United States by Spain in 1898 after the close of the Spanish-American War, on payment by the United States of $20,000,000. Government administered by the United States in modified territorial form. Governor General appointed by President of United States. Luzon is the most populous of the islands, and following in order of importance are Panay, Cebu, Mindanao, Negros, Leyte, Bohol and Samar. Manila is the capital. Other cities and towns of importance are Albay, Batac, Batangas, Carcar, Cebu, Dagupan, Hagonoy, Iloilo, Janluay, Laoag, Lingayen, Lipa, Panay, Pototan, Ormoc, Nueva, Caceres, San Carlos, San Fernando, San Pablo, Sibonga, Tabaco, Tuburan, Urdaneta, Vigan and Zamboanga. There are about 20,000 Americans and Europeans and about 50,000 Chinese. There are some tribes of Negritos, but most of the natives are of the Malay race. The central government is composed of the Governor, who is also president of the Philippine Commission, and eight commissioners, together with the Philippine Assembly. For civil government the islands are divided into 38 provinces, each with a Governor. These provincial Governors are elected by popular vote, except in the six provinces inhabited largely by non-Christian tribes, and in these they are appointed by the Governor-General. In about 650 towns local municipal government has been established. Head hunting and other barbarous practices have been abolished. Under the beneficient government of Americans the Philippinos are prosperous and contented and are rapidly becoming an English speaking race. The Moros are Mohammedan, and there are some pagan tribes. The Archipelago is divided into thirty-six educational divisions. Each has a superintendent and all are under the direction of a secretary of public instruction. A superior and local board have advisory functions. English is taught in all the public schools. There are public night schools for adults. There is a school for training teachers, a medical school, as well as industrial and trade schools. The St. Thomas University at Manila has several faculties, including one of medicine. Agriculture is an important industry and is rapidly advancing. The Bureau of Agriculture is improving conditions with experimental farms where improved varieties of tobacco, hemp and sugar are grown and seeds from them distributed for general cultivation. The immense forests of valuable timber, gum and dye woods are under the supervision of the Forestry Bureau. Mining industries have not as yet been largely developed. There is gold in almost every island and many of the mines have long been worked by the natives. There are many other minerals. Domestic weaving is carried on by native women. Chief among manufactures are Manila cigars and Manila hemp fiber. Earthenware, cigar cases and straw hats are made. Coffee, cotton, and all kinds of tropical fruits are raised. The climate is tropical. The high temperature and abundant moisture produce a luxuriant vegetation. The antelope, fox, wild cat, monkey and alligator are among the wild animals that are found. Water buffaloes and ponies are the domesticated beasts of burden. Tortoise and fish are abundant. Nearly every island has a mountain range, some of whose peaks are very rugged.

PANAMA CANAL ZONE.

Area, 502.5. Population, 22,828.

The Canal Zone is a strip of land 10 miles wide, 5 miles on each side of the Canal, extending from coast to coast and 3 miles at each end into the oceans. Control of this in perpetuity was acquired by the United States from Panama by a treaty ratified Feb. 26th, 1904. The cities of Panama and Colon and their adjacent harbors are not included in the treaty, but the U. S. is privileged to control sanitary conditions when public welfare demanded. Panama received a lump sum and also an annual rental which began 9 years after ratification.

The grant includes "all islands within the Zone and in addition the group of small islands in the Bay of Panama named Perico, Naos, Culebra and Flamenco, and the further privilege of control of any other lands and waters outside of the zone, which may be necessary and convenient for the construction, maintenance and protection of said enterprise. Under this arragement the United States acquired the islands in Lake Gatun, and shores of this lake up to an elevation of 100 feet above mean sea level. The area of 502.5 includes this territory but not the extensions into the water at each end.

The population fluctuates according to the amount of work involved. In 1912 it was 62,810, in 1916, 31,048.

Of the present population 12,370 are white, 10,429 are Negroes and 59 are Chinese, or other colored. School attendance is almost general and nearly all of the population speaks English.

The Panama Canal channel is 42 miles long between shore lines or 50 miles if the excavations into the sea are included. Construction was begun May 4, 1904, and eleven years were consumed in the work. The first ocean steamer passed through August 3, 1914, and Aug. 15, 1914, the Canal was open to commerce. The water distance between New York and San Francisco has been reduced to 5,262 miles by the Canal. Formerly by the Straits of Magellan, 13,135 miles.

The Panama Railroad was originally built in 1850. It became necessary to abandon small sections of this road from time to time as the construction of the Canal progressed, and now, with the Canal completed, a new railroad is also completed from Colon to Panama, on the east side of the Canal.

PORTO RICO.

Area: 3,606 square miles. Population, 1920: 1,299,809.

Population per square mile: 37.

This island possession of the United States was discovered by Columbus in 1493. In the early part of the sixteenth century nearly all the natives (about 700,000) had been exterminated by their oppressors. The island was ceded to the United States by the Spanish treaty of 1898 and has been given a modified territorial government. It is about 100 miles long and 36 wide, and is separated from Cuba by the island containing the Republics of Santo Domingo and Haiti. It is about half the size of the State of New Jersey. The surface is hilly and picturesque. A range of mountains runs from east to west, the highest peak of which is 3,609 feet. There are broad plains and many tracts of level, fertile land. Along the north coast are numerous bays, creeks and navigable lagoons. The climate is generally salubrious, the mean temperature varying not more than six or eight degrees. The hot season is June to September and the cold December to February. The average daily temperature is 80 degrees. Snow never falls; between July and October there are sometimes tropical hurricanes. The present inhabitants are Creoles, Gibaros, the lower class of white peasantry, African half-breeds and the full blooded Africans, and an increasing number of Americans. Education is now compulsory; there are now 4,330 public schools; four high schools, and something over 200 private schools. There is a large normal school at Rio Piedras and a university at San Juan. The Governor and council, or heads of departments, are appointed by the President of the United States. San Juan is the capital and most important city. By the Jones Act of 1917 Porto Ricans were given American citizenship and the island created a Territory, with executive, judicial and legislative branches of government, with a resident commissioner at Washington elected by the people for a term of four years. Ponce, the second city, has a large trade in coffee and tobacco. Aguadilla, Arecibo, Arroyo, Fajardo, Mayaguez, Naguabo and San German are all important places where there is more or less tobacco manufacturing. Agriculture is the largest industry. Coffee, sugar, tobacco, and all kinds of tropical and sub-tropical fruits are raised in abundance. Sugar cultivation is increasing. Cotton is a valuable crop and is exported to quite an extent. More than 15,000,000 cigars are exported every year. Porto Rican cigars are of a very good quality. Much lace and other delicate hand-made goods are made by the women and find great vogue in the States. Exports to the United States for the year ending June 30, 1920, were valued at $133,207,508, and imports, $90,724,259. There are minerals in paying quantities. There are about 350 miles of steam railway and over 1,200 miles of good interior macadamized and dirt roads. The people are prosperous, happy and loyal.

VIRGIN ISLANDS OF THE UNITED STATES.

The Islands of St. Croix, St. Thomas and St. John originally belonging to Denmark, were sold to the United States for $25,000,000. The United States took possesssion of the islands March 31, 1917. They lie about 50 miles east of Porto Rico, have a combined area of 132 square miles, and a population of 26,051. Sugar cane, cotton, fruit and vegetables are the principal products. The population complained in 1921 because they are not being Americanized fast enough. The islands are valuable commanding one of the main routes to the Panama Canal.

DOMINION OF CANADA

Area: 3,729,665 square miles. Population: 8,769,489

Population per square mile: 2.13.

The Dominion of Canada embraces all the region bounded by the Arctic Ocean on the north, the United States on the south, the Atlantic Ocean on the east, and Alaska and the Pacific Ocean on the west, not including Newfoundland and Labrador, which are under a separate governor. Quebec was founded by the French in 1608. Originally the Dominion comprised only the Upper and Lower Provinces (Quebec and Ontario), Nova Scotia and New Brunswick; but since then there have been added British Columbia, Prince Edward Island, The Northwest Territories, Manitoba, Yukon, Alberta and Saskatchewan. The two latter were formed and admitted in 1905. Canada has a constitution similar to that of Great Britain. The executive authority is vested in the British government, and administered by a governor-general and private council. For legislative purposes there is a parliament consisting of two houses: The senate and house of commons. The nine provinces have each a separate parliament and a lieutenant-governor, appointed by the governor-general. They regulate their own affairs, provided they do not interfere with the policy of the central administration.

ALBERTA

Area: 252,985 square miles. Population: 581,995.

Population per square mile: 2.33.

This, one of the youngest provinces of Canada, is separated from British Columbia by the Rocky Mountains. It was named in honor of the Princess Louise Alberta. It was not, however, until late years that it came to be known that this area was valuable for something besides the production of fur bearing animals. It is now being sought for agricultural development. The railroads that stretch across the continent have brought to Alberta thousands of home seekers. Agriculture, mining, lumbering and grazing are chief industries. Of agricultural products wheat is the most important. All kinds of farm animals and poultry are raised and some fruits. There were 34,575,000 bushels of wheat raised in 1919. Alberta is one of the principal mining provinces of Canada. The value of manufactured articles was $30,000,000 in 1917. The cattle industry has been of great importance. There are large grazing tracts and fine grasses. Coal of excellent quality has been found in many places. Medicine Hat has been lighted and heated with natural gas for several years with apparently no diminution of supply. Irrigating canals have been constructed and others are in progress through tracts not sufficiently watered. Calgary is the principal city and has a number of manufacturing establishments. Edmonton, the capital, is a rich city, with many large commercial industries, and fine educational facilities. Lethbridge has large mining interests, and is located in a natural wheat belt. Medicine Hat is a wealthy city with modern improvements. Strathcona is the site of the University of Alberta. Wetaskiwin, Tabor, Raymond, Red Deer, McGrath, MacLeod, Lacomb, High River, Fort Saskatchewan, Coleman, Claresholm and Cardston are other large and prosperous cities and towns. There are about 4,519 miles of steam railway in operation.

BRITISH COLUMBIA.

Area: 355,855 square miles. Population: 524,582.

Population per square mile: 1.47.

The first settlement was made in the island of Vancouver in 1806, which was made a British province but became part of British Columbia in 1866. This is the most western province of the Dominion and it has three times the area of the United Kingdom. This entire region is mountainous. The Rockies and the Coast Range running parallel contain many peaks over 10,000 feet, some covered by glaciers. The coast is very irregular and possesses many fine natural harbors. There are numerous rivers, those among the mountains flowing through deep ravines. There are interior plains where excellent agricultural land abounds and there are pasture lands in the south covered with bunch grass on which horses, cattle and sheep live through the winter. It contains more than one-half of all standing timber of Canada and is second in mineral production. Gold and silver as well as iron, coal and many other minerals are in abundance. There are forests of fine timber. Near the ocean and on the islands the climate is moderate. On the high elevations and in the interior it is colder, very severe in the northeastern region. The school system is modeled after that of Ontario. Agriculture is not as yet largely developed but great progress is being made in the rich agricultural and fruit growing valleys. There is valuable trade in furs, such as mink, martin, beaver, fox and otter. The great wealth of the province, however, is in its mining industries. There are over 4,247 miles of steam railway now traversing the province. Victoria is the capital and chief city. It is the principal military station of Great Britain on the Pacific Coast. It contains the government and parliament buildings. It is the terminus of the Canadian Pacific Railway. New Westminster, between Vancouver and the United States border is the market for the Fraser and Thompson Rivers gold fields. It has extensive fisheries. Besides these and Chilliwack, Esquimalt, Prince Rupert, Prince George, Rossland, Union and Wellington, there are other important and growing cities, some of which are being developed by the rapidly extending railway systems.

MANITOBA.

Area: 231,926 square miles. Population: 610,118.

Population per square mile: 2.63.

The province of Manitoba was formed and became a part of the Dominion of Canada in 1870 after the Hudson Bay Company had surrendered to the British Government all claim to that territory. The province is nearly the center of the Continent. It very much resembles Minnesoto and North Dakota, which are on its southern border. It has numerous lakes and high plateaus, there are few wooded areas except along the water courses. The summers are short and very warm, the winters long and severe and the springs very short. On the whole, it is very healthful. It is governed like all the provinces as outlined in the article on Canada. The industries are almost exclusively agriculture and stock raising. The soil is rich and large areas have been brought under cultivation by the steam plow and turned into wheat fields. The Red River and Assiniboine valleys are the most important wheat raising areas; large herds of cattle graze upon the wide unfenced plateaus. Horses, sheep and swine are valuable interests. Many kinds of berries and large fruit are successfully cultivated, as well as potatoes and garden vegetables. The average yield of wheat is about 40,000,000 bushels and of oats about 32,000,000. Winnipeg is the capital and principal city, situated at the confluence of the Red and Assiniboine Rivers and at the head of navigation from Lake Winnipeg. It enjoys a constant increase in population and trade. It is the greatest grain export market in the British Empire. It has over 150 factories with an output of $25,000,000 yearly and there are large iron industries and manufactories of structural steel. There are 4,168 miles of railroads.

NEW BRUNSWICK.

Area: 27,985 square miles. Population: 387,867.

Population per square mile: 13.8.

New Brunswick, lying northwest of the State of Maine, is 205 miles long and 187 wide. It has a coast line on the Gulf of St. Lawrence of 500 miles. There are fine bays and harbors. The Bay of Fundy is noted for its high tides, sometimes of 50 feet, rushing in with frightful speed. The numerous rivers afford excellent water power. The surface is mostly undulating, the highest elevation being 2,470 feet. For the most part it is covered with forests of spruce, where game abounds to such an extent as to make it a paradise for hunters. Liberal provision has been made for education. About half a million dollars are expended yearly for free schools, which are not sectarian and are under the control of the government. There are primary intermediate and grammar schools. At Fredericton is the University of New Brunswick. Forests and fisheries are the chief sources of wealth. Fair crops of cereals and potatoes are raised, and stock raising and dairy farming are important industries. There is a large acreage of land suitable for farming not yet under cultivation. There are copper and iron ores of excellent quality as well as coal, marble and building stone. Fredericton is the capital. It contains the government buildings and the university. St. John is the largest city. Its principal business is lumbering and ship building. Chatham, Gagetown, Moncton, St. Andrews, St. Stephen and Woodstock are important points. There are 1,959 miles of railway.

NOVA SCOTIA.

Area: 21,428 square miles. Population: 523,837.

Population per square mile: 24.4.

Nova Scotia was originally a French possession, known as Acadia. The Acadians were removed by the British, which suggested Longfellow's "Evangeline." It is the most easterly province of the Dominion, and is a peninsula connected with New Brunswick by a low, fertile isthmus some sixteen miles wide. About one-fifth of its area consists of lakes, rivers and inlets of the sea. About half its surface is adapted to farming. The climate is not as cold as Central Canada. Frosts are not usual before Christmas. The spring is short and vegetation rapid in growth. For the most part the summers are dry and warm. The public school system is free and attendance compulsory; the government has an agricultural college and experiment farm near Truro, where both men and women can receive a practical education in agriculture and domestic economy. Halifax, the capital, has a magnificent harbor. It is the chief naval station of the Dominion. Annapolis is the oldest European settlement on the Atlantic Coast. The productive Annapolis Valley formed the site of the prosperous settlement made famous by "Evangeline." Amherst, Antigonish, Digby, Liverpool, Pictou, Shelburne, Truro, Windsor, Yarmouth, North Sydney, Baddock, Port Hood, and Arichat are places worthy of note. There are 1,480 miles of railway open.

ONTARIO.

Area: 407,262 square miles. Population: 2,929,054.

Population per square mile: 9.67.

Ontario is the most populous and wealthiest province of the Dominion. For the most part the surface is less than 1,200 feet above the sea; but few hills rise to 2,000 feet. Ontario is full of small lakes, has an extensive river system and almost unlimited water power. The climate is usually healthy, but the winters are severe and long and the heat during the summer frequently extreme. On the peninsula crops mature about as they do in New York. The educational system provides practically free instruction and gives successful pupils the highest education at a very moderate cost. Besides the University of Toronto and Upper Canada, a very noted institution, there are several denominational, medical and other colleges. Trinity and Knox Colleges are located at Toronto; the Ontario Agricultural College at Guelph. There is an experimental farm at Ottawa with branches in the other provinces. Agriculture leads the industries. The land is fertile and the Canadian farmers are thrifty. Ontaria supplies about fifty per cent. of Canada's dairy products. All cereals are grown in abundance, as well as potatoes of excellent variety, and garden vegetables. Apples and hardy fruits are plentiful. Stock raising and dairy farming flourish; the wool clip adds largely to the revenue. Export trade is on the increase. Lumber interests are of great importance, also mining and fisheries. Manufacturers are increasing, their value being $580,000,000 yearly. The forest area is about 60,000,000 acres. Toronto, the capital and most important city, is the site of the provincial government buildings and the fountain head of the Canadian School System. It has many well-appointed educational institutions. It has extensive manufactures and is the chief center of commercial and industrial activity in the Dominion. Ottawa, the capital of the Dominion, is the center of the great lumber districts. Wood pulp is an important article of manufacture and export. Cobalt has become an important article of export, breaking the monopoly of Saxony. It was discovered only a few years ago by a party of American tourists. The Parliament buildings are imposing and substantial structures. London, Kingston and Hamilton are large, rich cities. Bellville, Brantford, Guelph, Peterboro, St. Catharines, St. Thomas, Stratford, Windsor and Woodstock are places of importance. There are 11,057 miles of railroads open.

PRINCE EDWARD ISLAND.

Area: 2,184 square miles; Population: 88,615.

Population per square mile: 40.56.

This garden land of the Dominion is given up almost entirely to farming. It is well settled, is 140 miles long from east to west and varies from 4 to 27 miles in width. Its surface is generally undulating and well watered. Its forest lands are now mostly cleared, and it has no elevations more than 500 feet. The climate is unusually healthy, the winters not being severe and the summers very comfortable. There is a very thorough educational system; primaries, high and normal schools, and a college. The schools are not sectarian. Charlottetown is the capital and chief city. It is the center of trade on the Island. Summerside, Georgetown and Lowrie are other important places. Agriculture is the principal industry. Considerable attention is given to silver fox farming. Potatoes and cereals are the chief crops: fisheries are a source of great profit, and horses, swine and poultry are raised. There are few manufacturing or mining interests. Coal is believed to exist, but very deep in the ground. The Province has 278 miles of railroad in operation.

QUEBEC.

Area: 690,865 square miles. Population: 2,361,199.

Population per square mile: 3.42.

Quebec extends from the northern borders of Maine, New Hampshire, Vermont and New York, northward to Hudson Strait and Baffin Land. There are no great elevations except along the St. Lawrence eastward, these being continuations of the Green Mountains of Vermont. The surface is for the most part level for great distances. The St. Lawrence and its tributaries are streams of great volume and commercial importance. Along the Gulf of St. Lawrence there is a coast line of 1,164 miles. The falls on the Montmorency near where that stream enters the St. Lawrence, seven miles below Quebec, are 250 feet high and 50 feet wide. They afford one of the most striking scenes in North America. The St. Lawrence, navigable for large ships to Montreal, is closed by ice four months in the year, during which the ocean outlet for Canadian produce is by way of Portland, Maine. The climate is much colder here than in Ontario in winter. Summers are warm and rainfall ample. Cereal and vegetable products reach perfection rapidly. There is a council of education made up of two committees. An important part of the population of Quebec is French and use the French language. Agriculture is the chief industry; all kinds of cereals and many fruits are grown

in abundance as well as garden vegetables. Stock raising and dairy and poultry farming are a large source of wealth. Produces more than one-half of the pulp wood of Canada. Lumber interests are very valuable and fisheries are of very great importance. Asbestos is largely mined, and there are copper, iron, mica and graphite. Montreal is the largest city. Quebec is the capital and one of the largest lumber markets in Canada. The new bridge at Quebec was opened for traffic in 1917. The main span, the longest in the world, being 1,800 feet long, 100 feet longer than that of the Forth bridge in Scotland. It cost about $15,000,000, and its construction on the cantilever principle was a most daring piece of engineering. La Val University and a Presbyterian College are located here; Hull, opposite Ottawa, has also a large Lumber trade as well as extensive manufacturing and commercial interests. Three Rivers and St. Johns are rich cities. Levis, Lennoxville, St. Hyacinthe, Sherbrooke, Sorel and Valleyfield are other large and prosperous cities. There are 4,734 miles of steam railroads in operation.

SASKATCHEWAN.

Area: 241,310 square miles. Population: 757,510.
Population per square mile: 3.14.

Immediately east of and adjoining Alberta is a region, vast in extent, known as the Province of Saskatchewan, from an Indian name meaning "rushing waters." It is about 760 miles from north to south and 300 miles from east to west. It became one of the provinces of the Dominion in 1905, and in the main is a fertile region, though far north it is more or less swampy in some localities and mountainous in others. In the southern regions are broad, grassy praries, which are seemingly as productive as those of Manitoba. But a few years ago this fine territory was inhabited almost solely by Indians and wild animals. Stretching away north and west of Prince Albert are immense forests of pine, poplar and birch. The central and southern regions are drained by the Saskatchewan River and its tributaries. Rising in the Rocky Mountains, this great river flows about 1,200 miles and empties its waters into Lake Winnipeg. The climate admits of the production of nearly all cereals except corn. It is dry and healthful. Potatoes and many vegetables do well, as also hardy fruits. The soil is very productive and the summer heat has been known to reach 100 degrees. About 115,000,000 bushels of wheat are harvested yearly and about as many bushels of oats. Barley and flax are valuable crops. Sheep and stock raising are important industries, and while dairy interests are still young, they bid fair to become very large within a few years. Many creameries are now being erected. Mining interests are valuable in the north and the lumber industry and coal mining are important. Game, fish and fur add to the wealth of the province. Education has progressed with great rapidity. School districts, limited to 25 square miles, are established by the government and controlled by the taxpayers. There are at the present time about 3,226 schools in the province, and there is a university at Saskatoon. Regina is the capital and largest city. It has a college and normal school and is located in a fine agricultural belt. Saskatoon is the second largest city and covers an area of about four square miles. Here are mills, factories and shops. Arcola, Battleford, Broadview, Estevan, Grenfell, Humboldt, Indian Head, Lloydminster, Maple Creek, Melville, Moose Jaw, with mills, breweries and factories, Moosomin, North Battleboro, Oxbow, Prince Albert, Rosthern, Swift Current, Weyburn, Wolseley and Yorktown, are all fine growing cities and towns. The raising of farm animals, cereals, mining, lumbering and coal are among the principal industries. Altogether there are over 6,124 miles of steam railways in Saskatchewan.

YUKON.

Area: 206,427 square miles. Population: 4,162.
Population per square mile: 0.02.

The Yukon Territory was constituted a separate political unit in 1898. Mining is the principal occupation. Coal, copper, gold are the chief minerals, the total value of which at last reports amounted to $4,550,000. The principal forest trees are white and black spruce, balsam, poplar and birch. The country contains much big game, such as the moose, caribou, mountain sheep and bears. Fisheries are important. There are 102 miles of railway in the territory.

NORTHWEST TERRITORIES.

Area: 1,242,224 square miles. Population: 6,684.
Population per square mile: 0.005.

These territories comprise the three Provisional Districts, namely, Mackenzie, Keewatin, and Franklin. The government is carried on under the direction of a commissioner, aided by a deputy commissioner and five councilors.

NEWFOUNDLAND AND LABRADOR.

Newfoundland.

Area: 42,734 square miles. Population: 254,587.
Population per square mile: 5.7.

Labrador.

Area: 120,000 square miles. Population: 4,073.
Population per square mile: .054.

John Cabot discovered Newfoundland in 1497. It was inhabited by an Indian tribe, the last survivors of which disappeared a century ago. It is noted for its fishing banks, particularly for its cod, lobsters and herring. Labrador, a narrow strip running northward, is considered as part of the colony. Newfoundland is roughly triangular in shape; each of its three sides being about 350 miles in length. It is so fringed with islands and indented by bays that it has a coastline of about 2,000 miles. In the west, is a ridge of hills rising from 1,000 to 2,000 feet. These are dotted with innumerable ponds and lakes, which are the sources of many streams. The hills are poorly wooded, while the valleys are for the most part covered with valuable timber. The industries are mainly confined to catching and packing fish for export. There is considerable lumbering, however, and some coal and iron are found. There are about 888 miles of steam railway, and a system of local telegraphs and cable connections with Europe, Canada and the United States. St. John's is the capital and principal city. It is the center of the fishing trade. Other important places are Harbor Grace, Carbonear, Twillingate and Bona Vista.

MEXICO.

Area: 767,198 square miles. Estimated population, 1912: 15,501,684. Population per square mile: 19.2.

Yucatan was visited by Solis and Pinzon in 1508 and major Mexico in 1518 by Francisco Hernandez de Cordova. In 1519, Cortez landed where Vera Cruz now stands and ascended the tableland, where he found the Aztecs united under Montezuma. In two years Cortez with ruthless methods subdued the Aztecs, and the country continued a Spanish possession for three centuries. In 1810 the rule of Spain had become so unbearable that it caused an outbreak, headed by Hidalgo, who declared the Independence of Mexico on September 15 of that year. In 1821 General Iturbide declared himself emperor of Mexico, but had to flee in 1824, and the republic was established. Several presidents ruled the destinies of the country with more or less severity until 1864, when the throne of Mexico was offered to Archduke Ferdinand Maximilian of Austria, by a European clique, but this effort to import imperialism into America met with disaster and Maxmilian was executed in 1867, and Benito Juarez, who had been president of the northern part of the country, took the reins of government. He was followed by Lerdo de Tigada, who in 1876 fled, and General Porfiro Diaz made his entry into Mexico City. He ruled the country with the exception of four years (1880-4, General Manuel Gonzalez) until May 25, 1911, when he presented his resignation to congress. On November 6, 1911, Senor Francisco I. Madero assumed office of president and ruled until February, 1913, when a coup de'etat took place, resulting in the president's murder February 23, 1913, and his replacement by General Victoriano Huerta. In April, 1913, a rebellion was raised in the north by Generals Venustiano Carranza and Francisco Villa, leaders of the constitutionalists, and the insurrection steadily advanced southward. Huerta became involved in differences with the United States, and on April 27, 1914, United States troops landed and seized Vera Cruz. Huerta resigned on July 15, 1914. Francisco Carbajal was in charge of the government until August 12, when he surrendered it to a representative of Carranza. In October, 1915, Carranza was recognized as president of Mexico by the United States government. He was deposed for inefficiency in 1920, and while attempting to leave the country with a large stock of gold was, on May 20, treacherously assassinated. He was succeeded as president by General Alvara Obregon, December 1, 1920, who did much to pacify the country. Villa disbanded his army and settled down as a farmer in July, 1920, and other malcontents, fearing intervention, became equally quiet. The present constitution of Mexico bears date of February 5, 1917. By its terms Mexico is declared a federative republic, following in general form the government of the United States.

Mexico is a region of mountain elevations, but through the center of the country is a vast plateau or table-land, a southward continuation of the elevated regions of the southwestern United States, from six to eight thousand feet above the sea. Lowlands lie at the foot of the plateau borders and make up the rich coastal strips on both the Atlantic and Pacific sides. The highest point in Mexico is the volcano or peak of Orizaba, about 18,250 feet. Popocatapti, another volcano, rises to 17,500 feet. There are numerous other volcanoes sometimes active, with their snow-line at 14,500-15,000 feet.

Mexico is sparingly watered, and the streams, descending from the elevated interior, assume the character of rapid torrents, dry at one season, and overflowing at another. The lakes of Mexico are numerous, but unimportant. The largest, is Chapala, with an area of 1,500 square miles. It has great diversities of climate within a relatively narrow compass, generally divided into three classes; the hot lands, from the sea to 3,000 feet elevation; temperate, from 3,000 to 5,000-7,000 feet; and cold above 7,000 feet. The coasts are hot, humid and in many parts unhealthy. The elevated tracts of the middle zone are usually healthy and enjoy an agreeable temperature.

The republic is well suited for agriculture. Within a radius of 300 miles may be produced the crops of the tropical, semi-tropical and temperate zones, owing to the varying latitude. The soil is rich in all sections. There are millions of acres of virgin soil and millions more which have been barely skimmed by the antiquated methods of agriculture in vogue. Principal products are corn, cotton, sisal, jeniquen, rubber, wheat, coffee, and beans. There is a large output of sugar and molasses.

Mining is the principal industry, and is carried on in 24 of the 31 states and territories. The production of gold and silver amounted to over $70,000,000 for the last year reported. The other minerals include copper, lead, iron, quick-silver, tin, cobalt, antimony and sulphur. The latter is found in the crater of Popocatapetl. Coal production is estimated at 700,000 tons annually. Petroleum production is on the increase, the last annual report giving 15,689,268 barrels, and Mexico's oil has become one of the necessities of the commercial world. The oil industry is entirely in the hands of Americans and Europeans, as are the larger mines and other industrial enterprises. Total exports in 1918, $183,652,725; imports, $82,235,017. In 1920 imports from the United States were $143,785,526; exports to the United States, $168,330,626. Opals and "Mexican Onyx" are mined extensively.

Education is free and compulsory. The University of Mexico is located in Mexico City, and there are numerous other colleges and institutions for higher education, private, clerical and association. There is a national library and 150 other public libraries, museums for scientific and educational purposes, and meteorological observatories. The periodicals are printed in Spanish, English, Italian and French. The first newspaper in America was printed in Mexico City. Mexico City, capital and chief city, is one of the most imposing cities of Latin America. Its lofty position in a tropical region insures to it an equable and exceptionally pleasant climate. It has fine academies, theaters, public buildings and museums. Zacatecas is a city of importance in mining. It is built over a vein of silver, contains good residences, municipal palace, theaters, cathedral, and has manufactures of pottery, and a large distributing trade. Gualalajara is noted for its manufactures. Leon has an extensive commerce. Other important and growing cities are Aguascalientes, Campeche, Chihuahua, Colima, Cuernavaca, Durango, Guanajuato, Hermosillo, Irapuato, Merida, Monterrey, Morelia, Oaxaca, Orizaba, Pachuca, Puebla, Saltillo, San Luis Potosi, Tampico, Tepic, Toluca, Tuxpam and Vera Cruz. Mexico has 15,804 miles of steam railway in operation.

CENTRAL AMERICA

BRITISH HONDURAS (Belize).

Area: 8,592 square miles. Population, 43,000.
Population per square mile: 5.1.

A British crown colony on the Caribbean Sea, south of Yucatan, noted for its production of mahogany and logwood. There are schools supported by the government and sectarian schools, all well attended. Chief town and capital is Belize, and Corozal is another important place. The coast is low and swampy, the climate is hot, moist and unhealthy for white people, yet there are few epidemics, while earthquakes and hurricanes are unknown. The west and southern frontiers are mountainous, and dense forests abound.

COSTA RICA

Area: 18,691 square miles. Population: 164,000.
Population per square mile: 24.8.

Costa Rica has been an independent State since 1821. It has a president who is elected for four years and a chamber of representatives elected for the same period. The right to vote is free to all who can support themselves. Spanish is the universal language of the country. Education is compulsory and free. The National Government pays the teachers in the elementary schools. Almost everything is grown, but the principal crops are coffee and bananas. There is considerable export of cocoa, hides, rubber and valuable woods. New rubber plantations are proving productive. There are gold and silver mines. San Jose is the capital, and other growing cities are Alajuela, Cartago, Heredia and Limon. The state has 402 miles of railway.

GUATEMALA

Area: 48,290 square miles. Population: 2,232,000
Population per square mile: 40.2.

A constitutional republic, elects a president by vote of the people for a term of six years, and a legislative body for four years. About half of the population are the native Indians, most of the remainder being half caste. There are very few pure descendants of Europeans. Capital is Guatemala, and other important places are Quezaltenango, Coban and Totonicapan. The military force of Guatemala, as reorganized, numbers 85,535 officers and men when mobilized. The reserve army consists of 40,575, divided into 81 battalions. All male citizens are liable to conscription from 18 to 50. Education is free and compulsory. There are many private as well as public schools; primary and secondary as well as higher institutes and normal schools; a national central institute which confers degrees. The soil is extremely fertile. Coffee is the principal crop. Tobacco, sugar, rubber and bananas are largely exported; nearly all cereals are grown, quite abundantly. It has 502 miles of railway.

HONDURAS

Area: 44,275 square miles. Population: 637,114
Population per square mile: 13.8.

The republic was established in 1821. Exclusive authority rests with the president, who is elected by popular vote for four years. The majority of the population are Indians. The seat of government is Tegucigalpa; other important places are Pespire, Choluteca, Nacaome, La Esperanza and Santa Rosa. Every citizen of Honduras belongs to the regular army from the age of 21 to 35; to the reserves from the age of 35 to 40. Foreigners are exempt from service, naturalized citizens being exempt for 10 years. The troops on July 31, 1918, consisted of 46,106 fighting men and 21,505 reserves, making a total force of 77,611. Public instruction is free, and compulsory from 7 to 15 years of age. At the capital is a university, instructing in law, medicine, and other sciences. Bananas, rubber, coffee, sarsaparilla, tobacco, sugar, oranges, lemons, beans, rice and wheat are grown. Cattle are raised and exported as well as horses, mules, sheep and swine. There are about 500 miles of railway open.

NICARAGUA

Area: 49,200 square miles. Population: 638,119
Population per square mile: 18.

Nicaragua became a republic in 1843. Its present constitution was adopted in 1913. The president is elected for four years and there is a congress of two houses with 40 deputies, elected for 4 years, by universal suffrage, and 13 senators. The population is of mixed blood and races and use the Spanish language. The active army consists of 2,000 men; in war it may rise to 7,000. Military service is obligatory between 17 and 55 years of age. The period of active service is a year. The marine consists of one very small boat, on the Pacific coast, capable perhaps of carrying a machine gun and 25 men. There are 356 public schools, 10 colleges and 2 universities. Such crops as coffee, tobacco, bananas, cocoa, sugar and cereals can be raised in great profusion, but the scarcity of labor prevents anything like such crops as are possible. In the forests are most valuable woods, and medicinal plants, gums, and dyes. Cattle are abundant. There are several gold mines and one of silver worked by British and American companies. Precious stones are found. Managua is the capital. Leon, the former capital, and other important places are Granada, Matagalpa, Masava, Jinotega, Chinandega, Boaco and Bluefields. There are 180 miles of steam railway.

SALVADOR

Area: 13,183 square miles. Population: 1,336,442.
Population per square mile: 99.

Salvador became a republic in 1839. President is for 4 years and the congress for one year. Population is mostly mixed races and Mestizos. San Salvador is the capital; other important places are Santa Ana, San Miguel and Nueva San Salvador. The army may be divided into three parts: (1) available force, (2) forces that can be made available at short notice, (3) reserve force. In case of war, military service is compulsory from 18 to 50 years of age. Education is free and compulsory. There are primary, higher, normal and technical schools and schools of law and medicine. Its mineral wealth includes gold, silver, iron, copper and mercury. Other productions are similar to those of the other republics. There are about 215 miles of steam railway.

CUBA.

Area: 44,125 square miles. Population: 2,898,905.
Population per square mile: 65.34.

Cuba was discovered by Columbus in 1492. The natives found called their home Kooba and although the natives themselves and all traces of them long since vanished the name has remained. Santiago and Trinidad were founded in 1514 and Havana in 1519. After having been under Spanish rule since its discovery, it became an independent republic in 1898 under the supervision of the United States. The executive, legislative and judiciary is similar to those of the United States. The chief cities are Havana, the capital, Santiago, Matanzas, Cienfuegos, Camaguey, Cardenas, Mazanilla, Batabano, Guatanamo, Holquin, Nuevitas, Trinidad, Santa Clara, Bahia and Rio are important seaports and trading centers. Cuba has an extensive coast line and possesses a number of good harbors. A chain of mountains traverses the island from southeast to northwest; 8,000 feet is the highest elevation. With about 200 rivers it is well watered. For the most part, except in the low lying districts, the climate is healthful. There are two seasons, the dry, from November to May, and the wet, from May to October. At the time Cuba was freed from Spanish rule 64 per cent of its people could not read. Since then the obligatory school laws are enforced and great improvement has been made. There is a university at Havana where the highest instruction is given and there are many institutes and colleges . Cuba's wealth lies in the great fertility of its soil and her favorable location. Sugar, coffee, cocoa, tobacco and cereals are abundantly grown. $65,000,000 worth of sugar and $32,000,000 worth of tobacco are exported yearly. Cattle raising is a very important industry and there is great wealth in forest lands, where the most valuable woods, gum, resins, and oils, as well as medicinal plants, are found. In the district of Santiago de Cuba mines of iron and copper are worked. There are 3,200 miles of steam railway, besides some private lines connecting sugar plantations with main lines. The World War brought great prosperity to Cuba. There are nearly 4,000,000 head of cattle, about 800,000 horses and over 70,000 mules. Forest wealth is very great; the island is rich in cabinet wood, mahogany and cedar being the most important. There are thirty-two species of palm; the cedar is used extensively for the manufacture of cigar boxes; all tropical fruits and most of those native in the temperate zone are freely raised. The Isle of Pines is included as part of Cuba. The United States government retained Guantanamo as a naval base at the time of setting up the Cuban Republic. Regular aerial mail service has been established between the United States and Cuba, which has become a popular winter resort for Americans. It is 11,639 square miles larger than Ireland.

WEST INDIES.

West Indies is the common name of the archipelago extending from the extremity of Florida to the northern coast of Venezuela. It includes the Bahama Islands, the Greater Antilles, the Virgin Islands, and the Lesser Antilles.

ANEGADA ISLAND.

Length: 10 miles. The northernmost of the British Virgin Islands.

ANGUILLA ISLAND.

Area: 35 square miles. Population: 4,075.
Population per square mile: 116.4.

Of Leeward Islands, British West Indies. Cotton, salt and phosphate of lime are principally produced, besides cattle and garden stock.

ANTIGUA ISLAND (Barbuda, Redonda).

Area: 170 square miles. Population: 32,209.
Population per square mile: 189.9. Capital: St. John.

Antigua, with Barbuda and Redonda as dependencies. Discovered by Columbus in 1493, and settled in 1632. It is the seat of government of the colony. Chief products, sugar, cotton and pineapples. It exports sugar, rum, molasses, tamarins, arrowroot and cotton.

BARBADOS ISLAND.

Area: 166 square miles. Population: 191,664.
Population per square mile: 1,100. Capital: Bridgetown, population: 16,648.

Colonized in 1625 by Great Britain. Chief exports are sugar, cotton, rum and molasses. Has 28 miles of railway.

CURACAO.

Area: 403 square miles. Population: 57,619.
Population per square mile: 142.9. Capital: Willemstad.

A Dutch colony, comprising all the Dutch Antilles. Settled by the Spanish in 1527, and was taken by the Dutch in 1634. The colony consists of the islands of Curacao, Bonaire, Aruba, south half of St. Martin, St. Eustache and Saba. Chief products are corn, beans, pulse, cattle, salt and phosphate of lime.

DOMINICA ISLAND.

Area: 305 square miles. Population: 40,270.
Population per square mile: 132. Capital: Roseau, population 7,000.

Belonging to Great Britain, is of volcanic origin, and was discovered by Columbus in 1493; was ceded by France to England in 1763. Chief products, sugar, coffee, fruit, cocoa and limes. It contains a Carib settlement with a population of about 400, the majority being of mixed negro blood, but about 100 are pure Caribs. It is very mountainous and picturesque, and abounds in rivulets well stocked with fish. Climate is healthy and the soil good.

GRENADA AND THE GRENADINES.

Area: 133 square miles. Population: 7,388.
Population per square mile: 572.9. Capital: St. Georges.

An island and a group of islands belonging to Great Britain, forming part of the Windward Islands. Colonized by the French in 1651; taken by the British in 1762. Of volcanic origin, abounding in streams, mineral and other springs. Climate is healthy, and the soil is very fertile. Products are cocoa, cotton, spices, sugar, nutmegs, rum and coffee. Fruit is also grown. Large numbers of turtles are caught and exported. The largest of the Grenadines is Carriacou. Area about 11 square miles, population 6,886.

GUADALOUPE ISLAND.

Area: 722 square miles. Population: 212,430.
Population per square mile: 303. Capital: Basse Terre, population 8,656.

Situated in the Lesser Antilles, consists of two islands, named Guadaloupe and Grand Terre, separated by a narrow channel; it has five dependencies, consisting of the smaller islands, Marie Galante, Les Saintes, Desirade, St. Bartholomew and Saint Martin. Discovered by Columbus in 1493, was colonized by the French in 1635. Several times taken by Great Britain, and was finally secured to France in 1815. The western island, Guadaloupe proper, is mountainous, but the eastern island, Grand Terre, is generally low. Point a Pitre has a fine harbor. Chief products are sugar, coffee, cocoa, and for local consumption there are grown bananas, sweet potatoes, manioc, tobacco, Indian corn and vegetables. There are forests of valuable timber, which is little worked.

HAITI.

Area: 10,204 square miles. Population: 2,500,000.
Population per square mile: 245. Capital, Port au Prince, population 120,000.

Formerly a French colony. Occupies the western half of the island of Haiti. Governed under a constitution ratified June 12, 1918. The executive is vested in a president, elected for 4 years. Exports chiefly cotton, coffee, sugar, mahogany and logwood. Haiti is a mountainous forest island. Mineral resources considerable, but undeveloped. In November, 1915, Haiti became a protectorate of the United States by joint treaty. There are 64 miles of railway in operation.

JAMAICA.

Area: 4,207 square miles. Population: 891,040.
Population per square mile: 212. Capital: Kingston, population, 57,379.

Is a colony of Great Britain, acquired in 1655. The chief articles of export are sugar, rum, tobacco and fruit. It is the most important by far of the British West India Islands. Attached to it are the Turks and Caicos Islands. Grand Cayman Island, about 100 square miles. Population, 4,128. Capital, Georgetown, population 1,446. Little Cayman, about 12 square miles, population 136. Cayman Brac, about 12 square miles, population 1,300. Railway mileage, 200. Women were given the vote in 1919.

LEEWARD ISLANDS.

A British colony in the northern division of the Lesser Antilles, which comprises Antigua, Barbuda and Redonda, St. Christopher, Nevis, Montserrat, Anguilla and Dominica.

MARTINIQUE ISLAND.

Area: 385 square miles. Population: 194,000.
Population per square mile: 504. Capital: Fort de France

An island of the Lesser Antilles, a colony of France. Was discovered by Columbus in 1502, and in 1635 was colonized by the French. Inhabitants are chiefly negroes and half castes. The surface is mountainous; the leading products are sugar and cocoa. Coffee, cotton and tobacco are also produced. In 1902 occurred the eruption of Mont Pelee, destroying St. Pierre and about 30,900 inhabitants. Martinique has several good harbors, the best of which is at Fort de France.

MONTSERRAT ISLAND.

Area: 32 square miles. Population: 12,196.
Population per square mile: 381.

Discovered by Columbus in 1493; settled by the British in 1632; occupied temporarily by the French in 1664 and in 1782. Two-thirds of the surface is mountainous and barren, the rest is well cultivated. Chief products are cotton, sugar, lime-juice, cottonseed, cattle and papain. Chief town, Plymouth, population 1,911.

NEVIS ISLAND.

Area: 50 square miles. Population: 12,945.
Population per square mile: 259. Capital: Charlestown, population 912.

An island of the Lesser Antilles, colonized by the English in 1628. The surface is mountainous, and sugar is the chief product.

SAINT CHRISTOPHER ISLAND (St. Kitts).

Area: 65 square miles. Population: 26,283.
Population per square mile: 404.3. Capital: Basseterre, population, 8,159.

An island of the Lesser Antilles. This was the first of the West Indies settled by the French in 1625, but the English had a small colony there in 1623. Ceded to the English in 1713, taken by the French in 1782, but restored to Great Britain in 1783. It is traversed by mountains which rise to 4,110 feet above the sea. Chief products are sugar, rum, cotton and molasses. Sulphur is found in the mountains.

SAINT LUCIA ISLAND.

Area: 233 square miles. Population: 53,788.
Population per square mile: 233. Capital: Castries.

Was settled by the English in 1639; was several times held by the French, but permanently by the British since 1803. Its surface is mountainous and volcanic. Sugar, cocoa and rum are the chief products.

SAINT VINCENT ISLAND.

Area: 150 square miles. Population: 51,190.
Population per square mile: 304. Capital: Kingstown, population, 4,300.

Ceded by the French to the British in 1763. Its surface is mountainous, and in 1812 there was a volcanic eruption of Mt. Soufriere. Education is well advanced. Arrowroot, cotton, sugar, rum, cocoa and spices are produced. The sea island cotton grown is the best in the British Empire. The forests are extensive.

SANTO DOMINGO.

Area: 19,332 square miles. Population: 955,159.
Population per square mile: 53. Capital: Santo Domingo, population 26,812.

This republic is in the eastern part of the island of Haiti. The executive is vested in a president chosen for six years. There is a national congress of two houses chosen with restricted suffrage, for 6 years. Education is compulsory, and supported by state aid. There are primary, superior, technical and normal schools. Sugar growing is a flourishing industry. Cacao, coffee, tobacco, cotton, are also grown. Santo Domingo has 150 miles of railway. Since 1916 a military government of United States naval officers have been on the island.

SOMBRERO ISLAND.

A small island of Leeward group, governed with the British Virgin Islands.

TOBAGO ISLAND (With Trinidad).

Area: 114 square miles. Population: 18,750.
Population per square mile: 164.5.

Discovered by Columbus in 1498. Has been a British possession since 1763. The climate is unhealthful. The surface is in part mountainous, and has some productive soil. Sugar, rubber, coffee, cacao, tobacco and cotton are cultivated.

TRINIDAD ISLAND.

Area: 1860 square miles. Population: 381,309.
Population per square mile: 220. Capital: Port of Spain, population, 6,400.

Northeast of Venezuela. Discovered by Columbus in 1498, and taken by the British from the Spanish in 1797. The surface is varied, portions being mountainous. Chief products are sugar-cane, cacao, coffee, cocoanuts, rice and rubber. There is a large asphalt lake in the island. Oil is being exploited with satisfactory results. 108 miles of railway lines are in operation.

VIRGIN ISLANDS (British).

Thirty-two islands not owned by the United States. Principal islands: Tortala, Van Dyke, Guano, Great Camance, Scrub, Beef, Cooper, Salt, Peter, Norman and smaller, 58 square miles in all, with a population of 6,112. Cotton raising chief industry. Limes, sugar and cocoanuts are also produced. Capital, Roadtown; population 410, on Tortola. Occupied by peasant farmers.

SOUTH AMERICA

Area: 6,851,306 square miles. Population: 63,754,313.
Population per square mile: 9.3.

When, about four hundred years ago, the Spanish and Portuguese adventurers were exploring South America in their search for gold, they found there races of Indians in a high state of civilization who were traced back by their own legends to about 280 A. D. From what branch of the human family they were descended has never been satisfactorily explained. They could not endure the encroaching treatment of the Europeans and only traces of their intelligent civilization are found in worked out mines, and architectural ruins. The length from north to south of South America is over 4,600 miles and its extreme width 3,200. Like North America, it is broken by mountain chains, which extend the entire length, very near the western coast. The interior is a vast and fairly watered plain. The Andes which parallel the west coast, have many collateral ridges with wide valleys between them. They are superior to all other mountain heights, except the highest peaks in the Asiatic Himalayas. Their peaks are always snow covered, among them are active volcanoes. The highest peak is 23,000 feet. They present sharp cliffs and precipices, narrow passes and deep chasms. The plains or great basin areas cover nearly two-thirds its area. The rivers flowing into the Pacific are necessarily short and of no great volume. East of the mountains the vast plain contains three great rivers, the Orinoco, flowing 1,960 miles from its source to the Atlantic, the Amazon, flowing from the mountains of the west just south of the equator 3,270 miles and receiving in its course the waters of the Madeira, the Topajos, the Xinger, the Purus, the Jurus, Jutay, Javary, Rio Teodor (named in honor of its discoverer, Theodore Roosevelt), Ucayoli, Rio Negro, Japura, and Putumayo; all large and important streams; and the La Plata formed by a union of the Paraguay, Uruguay and Parana. The Amazon and the valley it drains are marvels among the physical features of the earth. The climate is tropical. The elevated table lands are more temperate and often delightful. In Brazil and Guiana the lowlands are very unhealthful. In the mountain region there is, of course, a range from extreme heat to continual snow. Of the inhabitants the natives are mainly Indians of mixed breeds, with scarcely anywhere a trace of the blood of the Incas or the Quichua. In the north and center are Caribs and Ges and in the south the Fuegans. In the densely settled areas there are mainly Europeans and Africans with some few Americans and all kinds of color and race mixture. The forms of government of the South American republics approximate that of the United States, modified to suit local conditions and racial characteristics, one of the most serious differences being that in South America state and church are united, Peru going so far as to prohibit the practice of any form of religion but the one prescribed by its constitution. In recent years the Pan-American movement has brought about a better understanding, aided by the building of the Panama Canal by the United States, and has greatly promoted friendly intercourse between the two Americas.

ARGENTINA.

Area: 1,153,119 square miles. Population: 8,279,159.
Population per square mile: 8.8. Capital: Buenos Aires, population, 1,650,000.

Argentine signifies "Land of Silver." It came into the possession of Spain as the La Plata Country in 1512. A few years later it was attached to Peru and remained so until 1776, when Buenos Aires separated from it. In 1810 a new government was formed but it was not until 1860 that the present republic was established. The president is the executive and is elected by representatives of the 14 provinces for 6 years. The legislative authority is vested in a national congress, consisting of a senate and house of deputies. The president and vice-president must be Roman Catholics and they cannot be re-elected for consecutive terms. The republic includes fourteen provinces and a large tract in the interior divided into territories. It has an extended sea coast, but few good harbors. The coastal plains are low, slowly rising toward the north and west. The western portion is broken by the Andes where rise many of the rivers In the northeast it is very fertile and in other sections where the soil is dry it supports vast herds of cattle, horses and sheep. The region formerly known as Patagonia is largely sterile and inhabited by uncivilized Indians. The chief rivers of Argentine are the Rio de la Plata and the Parana. There are many large lakes in the southern portion. There are extensive forests of valuable and medicinal woods in the north. Wild animals are common in the wilder parts. Except along the coast the climate is dry, tropical in the north and cold in the south. Argentine has the smallest number of native inhabitants of any South American country except Uruguay. For the most part the population is made up of Latin Americans, Italians, Spaniards, French predominating. These are from an emigration of 4¾ millions of Europeans since 1857. Education is well advanced. It is compulsory between 6 and 14 years of age. Besides the secondary and preparatory schools the government maintains 30 national colleges. There are 57 normal schools, 34 for special instruction, and there are national and provincial universities which comprise faculties of law, medicine and engineering. In the city of Buenos Aires there are many newspapers. Buenos Aires is the capital and most important city. It is supplied with all modern advantages and is one of the most cosmopolitan centers of the world. Corrientes, La Plata, Parana, Rosario, Sante Fe, Cordoba, Bahia Blanca, Mendoza, Salta, San Juan, San Luis and Tucuman are cities of wealth and importance. The republic stands high among the South American states in enterprise, progress and intelligence. At present its chief wealth is in the immense herds of cattle, droves of horses and flocks of sheep spread over the extensive pampas. A very small per cent of its great area, 730 million acres, is under cultivation, yet the annual value of the agricultural yield is enormous. Over 5 million tons of wheat are produced annually. Rice, cotton, sugar, oats, tobacco, corn and fruits are in abundance; the most important manufactures are flouring mills, tobacco factories, cotton mills and weaving establishments, creameries and butter and cheese factories. Gold, silver and copper are extensively mined and there are lead, iron, coal and salt. The commercial possibilities of Argentina are unequaled. There are 22,578 miles of steam railway open. Trans-Andean travel has become of considerable importance.

BOLIVIA.

Area: 514,155 square miles. Population: 2,889,970.
Population per square mile: 5.6; Capital: La Paz, population, 100,000.

It was not until 1825 that Bolivia obtained freedom from Spanish domination and became a republic. Its early history is largely that of Peru and Colombia. The executive is a president, elected by direct vote of the people, for 4 years, and he is not eligible for re-election. The legislative power is in a senate and chamber of deputies, the former elected for 6 and the latter for 4 years. All citizens who can read and write have the right to vote. The eastern slope of the republic is an immense plain, most of which is a vast wilderness, fertile but sparsely inhabited. There are mountain ranges on its western side, reaching high elevations; the highest being 22,000 feet. Among these ranges is Lake Titicaca, the largest body of water in the Western Hemisphere at so high an elevation. Its waters do not reach the sea but are drained into salt marshes in the south. The climate is hot and unhealthful in the lowlands, but temperate and very salubrious in the elevated plains and lower mountain elevations. It is said that Bolivia has a greater proportion of people living beyond 100 years than any country in the world. The native Indians are greatly superior to the ordinary native races. The Indian population is about half, equaling all the white and mixed races. The majority of the people are engaged in agriculture. Public instruction is free and norminally obligatory. There are a number of universities and colleges and 19 establishments where instruction is given in law, medicine and theology. Military service is compulsory on all males between 20 and 50 years. Sucre is a beautiful city in the center of a valuable silver mining region; it was once the capital. La Paz, the present capital and chief city, is situated near Lake Titicaca, 12,195 feet above the sea. Potosi was once the center of the richest silver mining in the world. Cochabamba is in a fine agricultural district and is a growing city. Oruro is an important railroad terminus in a tin mining district. Santa Cruz is well situated and is growing rapidly. With enormous possibilities, agriculture is primitively conducted and is in a backward condition. A system of irrigation is greatly needed for the dry tracts. There are, nevertheless, nearly all kinds of cereals produced. Coffee and cocoa are largely exported, so also is rubber, cotton and medicinal herbs. Cattle and sheep are numerous. There are large mineral exports, including gold and silver. There are at present 1,700 miles of steam railway in the republic.

BRAZIL (United States of).

Area: 3,275,510 square miles. Population: 30,492,275.
Population per square mile: 9.3. Capital: Rio de Janeiro, Population, estimated, 1,000,000.

In the year 1500 a Portuguese fleet took possession of the soil of what is now Brazil but it was not until the year 1549 that Bahia was founded and became the capital, which was afterwards changed to Rio de Janeiro. In 1822 Brazil declared itself an independent empire and Dom Pedro was declared emperor. In 1889 a revolution overthrew his son and successor who abdicated and Brazil became a republic known as the United States of Brazil. The president is elected for one 4 year term directly by the people. The legislative authority is in a congress, consisting of a senate and chamber of deputies, with the sanction of the president. In point of area Brazil is the fifth nation on the globe. From north to south it is 2,600 miles and from east to west 2,500. Much of its northern and western boundary line has never been explored. It contains three vast areas: The Brazilian plateau, comprising the coast and central mountain region; the Amazonian and Paraguay basins in the center, and a strip north of the Amazon, the southern extension of the Guiana plateau. Compared to the other republics the mountains are inconsiderable. Extending from Uruguay the coast Range terminates in many irregular spurs between Para and Pernambuco, from which place these ranges make the coast to Rio de Janeiro very beautiful. Their heights range from 5,000 to 9,000 feet. The Amazon river is a remarkable natural feature. Ocean vessels can ascend to Para and smaller steamers many miles further. It is more than 3,000 miles long and is four miles wide a thousand miles from the sea. Tide ascends 400 miles. There are no lakes worthy the name. One of the most awe-inspiring features is the boundless forests, which are estimated to cover a million and a half acres. Many of the woods therein are unknown in the north. There are medicinal, spice, dye and the choicest cabinet woods, trees bearing edible fruits and nuts; there are rubber trees and palms and every kind of tropical vine and plant. The climate is for the most part tropical, healthful along the coast wherever there are sanitary measures enforced. In the low interior parts there is some fever. About 40 per cent of the inhabitants are Italians. Portuguese and Spanish or their mixed descendants. About 20 per cent are negroes and their mixtures and the rest Indians. Of the latter there are in the interior many still uncivilized tribes. Education is free but not compulsory, and there is a good public school system. Throughout the republic there are 12,744 public schools and though there is no university in Brazil, there are 25 faculties that confer degrees. There are military schools and schools of art and for the blind and deaf and dumb. There are colleges of law, medicine and pharmacy; engineering, industrial and agricultural schools, generally supported by the separate states. Rio de Janeiro is the capital and largest commercial city of Brazil. It is one of the most beautiful cities of the world. It is a very busy shipping point and has manufactures of large importance. Bahia, the former capital, is the second city, and was for many years the principal whaling port in the world. Pernambuco is a city of commercial importance and is fancifully called the Venice of America. Belem, Porto Allegre, Manaos, Nictheroy, Maceio, Campinas, Ceara, Desterro, Ouro Preto, Para, Parahyba, Santos and Sao Paulo are other rich and growing cities. Agriculture is encouraged by the government. Coffee is the chief product; after that sugar, tobacco, cotton and tea. India rubber, cocoa, nuts and timber are valuable sources of revenue. There are vast numbers of cattle, horses, sheep and swine. Enormous wealth lies in the millions of acres of forests not yet penetrated. There are gold and diamond mines, mica, copper, platinum, crystal, agate and other valuable stones and coal in many places. There are cotton mills, woolen factories, silk mills, flour mills and breweries. The undeveloped resources of Brazil are immeasureable. There are about 19,000 miles of steam railway and over 3,000 miles in process of construction. Nealy 2,000 miles of railway are owned and operated by the government.

CHILE.

Area: 289,829 square miles. Population: 3,945,538.
Population per square mile: 13.6. Capital: Santiago, population 415,641.

Chile originally belonged to the Viceroyalty of Peru. It was one of the first South American countries to rebel against Spain, which it did in 1810 and secured independence in 1818. It extends from Peru to Cape Horn and is 2,200 miles long and about 100 wide. For the most part it is an inclined plain, rapidly sinking from the base of the mountains, which form the greater part of its eastern boundary, to the seashore of the Pacific. This plain is interspersed with foothills of the Andes. In the north there are mountain peaks from 14,000 to 23,000 feet high and the surface is generally bleak and sandy. This is the mining region. There are several volcanoes, some of which are active. There are many short rivers, from the mountains to the coast, some of which are navigable. Dense forests are spread over plain and mountain. The climate is one of the healthiest in the world; whether along the seashore or in the interior, the atmosphere is even, soft and delightful. A very hardy race of Indians are the principal native inhabitants. The majority of the population is of European origin. The president of the republic is elected for 5 years. Members of both branches of congress are elected for 3 years. There are hospitals and many charitable institutions; public instruction is free but not compulsory. The State pays for all. Professional and scientific instruction is furnished by two universities, and in colleges and lyceums, there are also mining and commercial schools, as well as many schools of industry. Santiago, the capital, was founded in 1541. It has many educational, benevolent and religious institutions, and many fine buildings. Valparaiso is the chief port. Chillan, Antofagasta, Vina del Mar, Curico, Temuco, Concepcion, Talcahuano, Copiapo, Coquimbo, Iquique, La Serena, Punta Arenas, San Carlos, San Fernando, Talca and Valdivia, are other important and rich cities. Wheat, nearly all cereals, tobacco, vegetables, fruits and sugar are raised in abundance. There are horses, cattle and sheep in great numbers. Manufacturing is confined mostly to flour, dairy products, wine making and brewing. There is some carriage and machinery making. The mines are very rich; gold, silver, copper and many other valuable minerals are freely mined and bring immense revenues. There are coal, iron, tin and lead mines. More than $10,000,000 worth of nitrate is exported yearly. There are 5,607 miles of steam railroad.

COLOMBIA (United States of).

Area: 440,846 square miles. Population: 5,472,604.
Population per square mile: 12.4. Capital: Bogota, population, 137,571.

Columbus discovered this territory on his third voyage in 1498 and in his honor it was named Colombia. It was a Viceroyalty of Spain until 1819, when it gained independence. Simon Bolivar was its first president and within the next six years he founded the governments of Peru and Bolivia. Out of the original Colombia the republics of Venezuela, Ecuador and New Grenada were formed in 1832. There were civil wars and insurrections almost constantly until 1886 when a new constitution fully established the present republic, from which Panama separated itself in 1903. On April 4, 1914, Colombia signed a treaty with the United States at Bogota, agreeing to recognize the independence of Panama and receiving in return 25 million dollars and certain rights in the Panama Canal Zone. It is the most northwesterly division of South America and is traversed by four mountain chains. There is a vast and very high table land which is fertile, cool and healthful. This region is very populous. Alternating with the high mountain chains are luxuriant valleys and plains. Along the coast are dense forests, and here fever prevails. The Magdalena, the Cauca, the Orinoco and the Amazon with their tributaries form the water system. There are very extensive forests of choice woods and nearly all kinds of minerals. Here are found birds of brilliant plumage. Colombia has been called the naturalist's paradise. The climate ranges from the mountain peaks, where there is perpetual snow, down the elevated plains where it is temperate and for the most part delightful, to the low bottom lands where the full heat of the tropics is found. The executive power is in a congress of two houses, the senate the legislative in a congress of two houses, the senators elected for four years and the representatives for two years. The judiciary is in a supreme court and the ordinary lower courts; the judiciary of nearly all South American republics is much the same. Education is free but not compulsory. There are institutions of higher education. Medicine and natural sciences are taught in the higher institutions. Bogota, the capital, was founded in 1538. It has a good distributing trade. Cartagena, Barranquilla, Manizales, Bucaramanga, Cali, Chiquinquira, Medellin, Cucuta and Sorocco are important cities. Though the soil is fertile there is little of the country yet under cultivation. There is great lack of transportation and means of communication. Coffee is the staple product. Cotton and tobacco are grown, also sugar, cocoa and some wheat and corn. Rubber trees grow wild and are being cultivated. About 70 per cent of the coffee exported goes to the United States; most of the tobacco to Germany, and the cotton to London and France. There are about 800 miles of steam railroad. The interior roads are little more than simple mule tracks and much of the inland traffic is by river. Colombia is very rich in minerals; gold is found in every department. There are iron, copper, lead, platinum and emeralds. Extensive salt mines are monopolized by the government.

ECUADOR.

Area: 116,000 square miles. Population: 2,000,000.
Population per square mile: 17.
Capital, Quito. Population, 70,000.

Through a civil war, which divided the republic of Columbia, Ecuador was formed in the year 1830. Its executive is a president, elected for a term of four years, and the legislative is a congress of two houses; the senators are elected for a term of four years and the deputies elected for two years by citizens who can read and write. The election of the president takes place by a direct vote of the people. The three greatest mountain heights are Chimborazo, 20,498 feet, Cotopaxi, a celebrated volcano, 19,613 feet, and Tungaragua, 16,690 feet high. There are great table lands where the soil is very fertile and the climate delightful. There are numerous wild animals and sloths, bats, serpents, some venomous, besides countless insects, fish and birds. The Galapagos Islands, all of volcanic formation, about 700 miles off the coast, belong to Ecuador; their climate is very fine but they have but 200 inhabitants. Primary education is obligatory and free. There is a university in Quito, also one in Cuenca and Guayaquil. The staple product is cocoa; coffee also is quite freely grown. The rubber industry is an important one. Rubber trees are being extensively cultivated. Cotton and tobacco are grown to a large extent. Medicinal barks and herbs, alligator skins and cotton tree fibre are exported. Nearly all the so-called Panama hats are made in Ecuador. There are great resources in Ecuador and when it becomes more settled politically, when it pursues a more liberal policy, and when it fosters internal improvements, railroads and means of communication it will become a very wealthy and populous republic. There are about 400 miles or railroad in operation.

GUIANA, BRITISH.

Area: 89,480 square miles. Population: 311,000.
Population per square mile: 3.6. Capital: Georgetown, population, 54,000.

A British colony, first settled by the Dutch in 1580; was acquired by the British in 1803, and was formally ceded to them in 1814. The leading product is sugar. Rich gold mines are worked in the western part. Climate is hot, rainfall heavy, but winds from the ocean have a moderating influence. 95 miles of railroads are open.

GUIANA, DUTCH, OR SURINAM.

Area: 46,060 square miles. Population: 107,827.
Population per square mile: 2.3. Capital: Paramaribo, population, 36,726.

A Dutch colony, settled by the English in 1652; it was acquired by the Dutch in 1674 in exchange for their North American colonies. It was held by Great Britain from 1804 to 1814. Public schools are numerous, and there is one normal school. Chief products are sugar, cocoa, bananas, coffee, rice, corn, rum and molasses. Gold is mined in small quantities. About 100 miles of railway.

GUIANA, FRENCH, OR CAYENNE.

Area: 32,000 square miles. Population: 26,325.
Population per square mile: .85. Capital: Cayenne, population, 13,527.

It was settled by the French in 1626; was several times taken by the English and Dutch; and was held by the Portuguese 1809-17. Political prisoners were sent there during the French Revolution, and regular penal colonies were established in 1853. The climate of the coast is very unhealthy. There is little agriculture in the colony. The crops consist of rice, corn, manioc, cocoa, coffee, sugar-cane, indigo, tobacco and gutta percha. Education is well established. The most important industry is placer gold mining. Silver, iron and phosphates are also worked.

PANAMA.

Area: 32,380 square miles. Population: 450,000.
Population per square mile: 14.

Panama, formerly a department of Colombia, asserted its independence and became an independent republic in 1903. It elects a president every four years. Soon after its independence Panama made a treaty with the United States in which it granted in perpetuity a zone five miles wide on each side of the canal route, and within this zone the United States has the exclusive control of police, judiciary, sanitation and other purposes. Panama is about 480 miles long and between 37 and 110 miles wide. It forms the connecting strip between North and South America. Its population is of mixed races, Spanish, Indian and negro mostly. Panama is the capital. The city was founded in 1518. Colon, on the Atlantic coast, is also an important point. Education is of rather a primary character, but there are high and normal schools. The soil is of the greatest fertility and land is offered to small farmers on easy terms. Bananas are at present the most important product. The United States Fruit Company (A. U. S. Company) has large plantations and exports nearly a million dollars' worth of bananas yearly. Coffee and rubber are largely exported. Cocoanut industry adds largely to the wealth of the republic. Valuable woods and medicinal plants are found in abundance. Cattle raising is very profitable, hides being exported extensively. Panama is said to possess every mineral except coal. There are about 200 miles of railway. The gold balboa is equivalent to the American gold dollar; the fractional currency is the peso and fractions thereof. Two pesos equal an American dollar. There is no paper currency.

PARAGUAY.

Area: 65,000 square miles. Population: 1,000,000.
Population per square mile: 15.4. Capital: Ascunsion, population, 101,790.

The republic of Paraguay threw off the Spanish yoke in 1811 and established its independence. Francia, the first president, made himself an autocratic dictator, more despotic than any sovereign, until 1840, when he fortunately died. After about 30 years of confusion, Paraguay settled down to a better condition of government in 1870. It is an interior republic, having no seacoast. There is a mountain chain which has considerable elevation in the north and south. The Parana and Paraguay are the two chief rivers. In the northern section are grassy plains dotted with palms. The southern section is one of the most fertile districts in the world. This section fully developed could support more people than any tract of equal extent in South America. The president is elected for four years, senators and deputies four years. There is a high court of justice, inferior courts and courts presided over by local magistrates. Education is free and compulsory. Asuncion, the capital, is the only very important city. Concepcion, Encarnacion, San Pedro, Lucue, Carapegua, Paraguari and Villa del Pilar are other promising towns. Cattle raising and agriculture are the principal industries. There are large numbers of horses, mules, sheep and swine. The exports are hides, dried beef, tobacco and medicinal plants. Sugar, cotton, coffee, rice, many cereals and all kinds of sub-tropical fruits are raised. The forests contain many rubber trees, dye woods and valuable gum trees. There are about 300 miles of steam railway. Interior roads are mere mule and bullock tracks, and transportation is very difficult.

PERU.

Area 722,461 square miles. Population: 5,000,000.
Population per square mile: 7. Capital: Lima, population, 150,000.

The early history of Peru is full of incident, intensely interesting and reads like a romance. After 289 years of the Spanish yoke, Peru declared its independence in 1821. Three years of war followed, but in 1824 Spain gave up the fight and Peru became an acknowledged republic. Its extreme length from north to south is 1,110 miles and its width varies from 100 to 700 miles. The Andes Mountains traverse the republic from north to south, parallel to and about 60 miles distant from the Pacific coast. There are high plateaus and valleys which are very fertile, and there are unwatered barrens. There are volcanoes and hot springs. There is a vast wilderness of tropical forests and there is a wealth of mines. The streams in the east are tributaries of the Amazon. In the west they flow but a short distance from mountain to sea. Along the coast the heat is modified by the sea winds, in the valleys it is very great, but on the elevated table lands it is cool all the year and very favorable to health. There is a president elected for 5 years, and a congress, consisting of a senate and house of representatives, elected every two years. Senators and representatives are elected by direct vote of the people. About fifteen per cent of the population are white, more than half the balance are Indian, and the others of mixed races. There are, besides, many uncivilized Indians whose numbers are unknown. Public instruction is free and compulsory. The law, however, in this respect is not enforced. High schools are maintained where a moderate fee is charged. In Lima there is a university and there are universities at Arequipa, Cuzco and Trujillo. There are several schools of science, as well as a military and naval school. Justice is administered by the courts common to the South American republics. Lima is the capital and principal city. It was founded by the adventurer Pizarro in 1538. Lima ranks high among the South American cities. It is subject to dangerous earthquakes. Callao is the principal seaport. It has a large export trade. Arequipa, Cerro de Pasco, Ayacucho, Huara, Huacho, Cuzco and Iquitos are all rich cities noted for mines and commerce. Cuzco was the original capital of the ancient Incas. Agriculture and mining are the principal industries. There is little manufacturng. Nearly all labor is performed by the Indians, who are indifferent laborers. There are vast mineral resources; gold, silver, copper and lead are largely exported. All the agricultural productions of temperate and tropical climes are produced in Peru. Coffee, sugar, cotton, cocoa, rice, tobacco and rubber are in abundance. Medicinal products of the forests are a source of great wealth. Cocaine is largely manufactured in Lima. Wool from the alpacas produces a large revenue. The great obstacle to commerce is the primitive means of communication. When this is overcome, there will be thousands of square miles of magnificently fertile lands opened up for colonization. Northern pep and enterprise are needed. The principal manufactures are cotton and woolen goods, gums and medicine. There are now about 2,000 miles of steam railroads.

URUGUAY.

Area: 72,153 square miles. Population: 1,429,585.
Population per square mile: 19.2. Capital: Montevideo, population, 361,452.

Uruguay, once a Viceroyalty of Spain, and lately a dependency of Brazil, became an independent republic in 1828. The legislative power is in a parliament of two houses; senators are chosen by an electoral college and representatives by direct vote. The president is elected for four years. The judiciary is a high court of justice elected by the parliament, appeal courts, three courts for civil, criminal and commercial cases, departmental courts and smaller courts with magistrates presiding. The Atlantic Ocean, the Uruguay and the La Plata Rivers are the boundaries on three sides: Brazil being its boundary line on the northeast. The entire surface is a great plain, sparsely wooded. There are few elevations of more than 2,000 feet. The soil is very fertile and the climate mild and healthful; frosts are unknown, and the ocean breezes cool and equalize the temperature. Public schools are free and the attendance compulsory. There is a university and several minor colleges and schools of art and trade. Montevideo, the capital, is the chief city; its only imposing building is the cathedral. It has considerable shipping trade which might be easily increased. Other cities are Colonia, Paysandu, Mercedes, Salto and San Jose. Agricultural industries are being extended. All cereals common to temperate zones are raised. Wheat, wool and animal products are largely exported. Breeding stock is being introduced from Europe and Argentina. In the north there are gold, silver, copper and lead mines. There are about 1,700 miles of steam railway, mostly owned by British capital. Interior roads average better than those of most South American republics.

VENEZUELA (United States of).

Area: 398,594 square miles. Population: 2,844,618.
Population per square mile: 7.1. Capital: Caracas, population, 90,000.

The Venezuelan coast was discovered by Columbus in 1498. Until 1819 it was a dependency of Spain, at which time a union was formed with Colombia (then New Grenada) and Ecuador. From this union Venezuela seceded in 1830 and the present republic was formed. Legislative authority is in a congress of two houses, and the executive in a president, elected by the congress for seven years. He must be a Venezuelan by birth and over 30 years old. It is the most northern republic of South America. There is a coast line of 1,584 miles. The surface consists of grassy plains, a high plateau in the south and the Andes in the west. The Orinoco is the principal river. Nearly all minerals are more or less abundant. The climate is tropical, subject to extremes of drought and moisture. Many of the Indians are still uncivilized. Scarcely one per cent are European born and the majority are mixed races. Justice courts are similar to those of the neighboring republics. Elementary education in the public schools is free and compulsory from seven to the completion of the primary grade. There are normal schools, colleges and universities. Caracas is the capital and chief city. It is the seat of the Central University. Valencia is the center of the coffee growing district. La Guaira is a port of entry. Barcelona, Barquisimeto, Carupano, Bolivar, Cumana, Maracaibo, Merida and Puerto Cabello are other important towns. In agricultural industry Venezuela ranks second to Brazil. It naturally divides into three zones, the agricultural, pastoral and the forest zone. In the first are sugar, coffee, cocoa, many cereals and fruits; the second is a vast cattle growing region, and in the third are rubber, gums, medicinal plants and fruits. Coffee, cocoa, rubber, hides, cattle and gold are exported. Agriculture, mining and commerce are handicapped by poor roads, which are common to all the South American republics. There is a total length of 533 miles of steam railway. Away from the limited railway service and the streams, traffic is for the most part carried on by pack mules and small mule carts.

EUROPE

Area: 3,754,282 square miles. Population: 484,118,769.
Population per square mile: 129.

The period following the World War has been a time of great stress and upheaval in Europe, due to uncertainty as to war settlements, to readjustment of national boundaries, the creation of new nations, misunderstandings, jealousies and civil embroilments, the bolshevik experiment in Russia which threatened at times to involve all Europe, and other causes. America, during this period, and well over into 1921, had to contribute food to save the children of Central Europe from starvation. Depreciation of money values has wrought havoc with commerce.

The centuries-old proposition that war has been an instrument for human good and progress—a dictum of monarchs, and coupled always with the orthodox doctrine of the divine right of kings—seems about to be abandoned. Under the leadership of the United States a series of most promising efforts is under way to institute an international system of arbitration that will go far towards doing away with war altogether. Out of the proposed League of Nations as devised at Versailles, and the court of arbitration as tentatively organized by Elihu Root and representative jurists from other countries, there seems good reason to believe that there will develop an international understanding or league that will lead to some measure of disarmament and the permanent establishment of world-wide peace. The march of events in Russia, however, must be considered, and there are other sinister influences that may yet seriously change the present purposes of a war-sick world. The United States withdrew early in 1921 from the Reparations Commission.

Germany has been defeated. Heligoland and Kiel Canal fortifications have been dismantled and destroyed at German expense, her navy has been distributed, her merchant shipping divided among the Allies, and her air ships ordered not to go beyond her borders. Much of her territory has gone to France, Poland and Denmark, and France has the free use for fifteen years of her best coal regions, with a plebiscite to follow to determine whether that region shall go back to Germany or remain permanently French.

Austria, utterly prostrate, has been denied the right to become part of Germany, and exists in a condition of utter poverty, Hungary having elected to continue as a separate nation. Bohemia, Moravia, Slovakia and Ruthenia have become the new nation of Czechoslovakia, and Yugoslavia has been formed from Serbia, Croatia, Slavonia, Bosnia, Herzegovina, Dalmatia and Montenegro, with the Serbian King Peter on the throne. Poland takes her place as one of the great republics of Europe, made up of the provinces that were in former times taken from her by Russia, Germany and Austria, with permanent access to the Baltic at Danzig. Italy has recovered the territory of which Austria had despoiled her, and extended her domain on the northern and eastern shores of the Adriatic. Fiume has been created a neutral free state, as a way for Yugoslavia to the sea, somewhat similar to the Danzig outlet for Poland. Roumania has vastly expanded, and Bulgaria diminished in size. Greece has doubled in area, taking over nearly all of Turkey in Europe, a large territory around Smyrna, all the historic islands of the Ægean Sea, and Bulgarian and Turkish Thrace. But the recall of King Constantine to the Grecian throne is regarded unfavorably by the Allies, and may lose for her some of these gains.

The creation of the Danzig corridor, a strip of valuable territory extending from Poland proper to the Baltic at Danzig, separating East Prussia from the rest of Germany, and connecting Polish commerce with the outside world by sea, was one of the most radical acts of the Versailles Conference.

The Kiel Canal has been thrown open to the merchant shipping of the world. Lithuania, Latvia, Esthonia and Finland are new nations, sprung from the break-up of Russia, and Ukrainia seems to be emerging as a separate national entity. Siberia shows signs of independence also. Georgia and Azerbaijan are new republics on the Asian border.

The shores of the Dardanelles, the Sea of Marmora and Bosporus have become the "Zone of the Straits," governed by an Interallied Commission.

Though smallest, Europe is the most populous and powerful of the world's grand divisions. It excels in wealth, manufactures and commerce. Its greatest length, northeast to southwest, is 3,400 miles; greatest breadth, 2,430 miles. There are eight mountain ranges, none of which equals those of the Western Hemisphere, or the Asiatic heights. Mt. Blanc in the Alps attains an elevation of 15,781 feet. All the great rivers too, though navigable for considerable distances, are smaller than the principal ones of other continents. The chief lake region is in northwestern Russia, but the Swiss lakes are famed for their beauty. There are salt lakes around the Caspian Sea which are below sea level. About one-twentieth of the area is in islands, chief of which are the British Isles, Sicily, Corsica, Sardinia and the Balearic. The forests are less in extent than they were in former centuries. No other grand division enjoys a climate so equable. At all seasons the air is modified by the ocean winds and currents. Naturally the greatest extremes of heat and cold are found on the north and east borders. Along the Mediterranean the climate is sub-tropical. Of the inhabitants ten distinct races are represented in the present population, all of which will be separately considered. Generally speaking, education, except in elementary form, is not common among the masses of poorer people. The products and industries, as well as all details of description relating to the soil, resource, wealth and progress will be briefly noticed under the headings of the states and countries comprising Europe.

ALBANIA

Area, 11,317 square miles. Population, 1,000,000. Per square mile, 76. Capital, Durazzo. Retains pre-war size and independence.

Leading cities: Durazzo, 5,000; Scutari, 32,000; Elbasan, 13,000; Tirana, 12,000; Agyrocastro, 12,000; Berat, 8,500; Korytza, 8,500; Valona, 6,500.

A small mountainous district on the east shore of the Adriatic. The small part of the country that is under cultivation is farmed in a very primitive manner. Education very backward.

Albania was declared independent May 13, 1913, and on February 21, 1914, the crown was handed to Prince William of Wied, but soon after the declaration of war in 1914 this prince and his associates left Albania, and in 1916 the country was in Austrian hands. In June, 1917, the country was under Italian control. Italy made peace with Albania in 1920, but Yugoslavia and Greece were still pressing their claims for Albanian territory. These claims were later satisfactorily adjusted, and Albania retains her independence.

ALSACE-LORRAINE

A territory, formerly of Germany, and was under direct imperial government. It was acquired from the French by the treaty of 1871. Area 5,604 square miles. Population 1,717,451. It is a fertile and well timbered region, with great mineral wealth and active and varied manufactures. Capital, Strassbourg. Other important towns are Mulhausen, Metz and Colmar.

By the treaty of peace 1919 Alsace-Lorraine is restored to France and control of the Saar Basin will remain in French hands for 15 years.

Alsace-Lorraine have become districts of France under the names of Bas-Rhin Alsace, Moselle, Haut Rhin.

ANDORRA

Area: 175 square miles. Population: 5,231. Population per square mile: 30.

Andorra, a miniature republic, in the Pyrenees, between France and Spain, enclosed by mountains, is under the suzerainty of France and the Spanish Bishop of Urgel. The inhabitants are primitive, kindly and hospitable mountaineers. Its climate is cold, but healthy, and there are rich mines of iron and valuable forests. Oats and barley are the only crops. There are about twenty towns or hamlets. Andorra was declared a free state by Charlemagne in 790, in reward for services rendered to him by its inhabitants.

AUSTRIA (REPUBLIC OF)

The new republic of Austria is that part of the former Austro-Hungarian Empire occupied by the German speaking population. By special ruling of the Allies a union of this remnant of the old empire with the new German republic was forbidden, as was also the use of the name "German Austria."

Area of the new republic, about 33,000 square miles. Population (1920), 6,067,430.

The close of the war left present Austria prostrate in every sense of the word and a problem on the hands of the Allies. The former sources from which she derived her commanding influence have passed into other hands and she was left the "beggar" among European nations with little to look forward to. Vienna, the capital, metropolis and chief manufacturing city, was formerly one of the world's largest centers of life and culture.

Austria-Hungary declared war on Serbia July 28, 1914, ostensibly for the murder of Archduke Ferdinand and wife at Sarajevo, June 28, 1914, thus starting the greatest war in history.

BELGIUM

Area: 11,373 square miles. Population: 7,555,576.
Population per square mile: 666.

Belgium remains unchanged by the war settlement with the exception of the addition of several hundred square miles of territory ceded by Germany and known as the Eupen and Malmedy districts, which were largely of Belgian population.

Formerly a part of the Netherlands, Belgium was formed into an independent Kingdom in 1830, by a provisional government that was created by a revolution which broke out at Brussels in 1830. At the signing of the Treaty of London, April 19, 1839, the new kingdom was recognized by all the States of Europe. A national congress elected the first king on June 4, 1831, Prince Leopold of Saxe-Coburg, who ascended the throne July 21, 1831. Belgium is a constitutional, representative and hereditary monarchy. The French and Flemish languages predominate, a great mass of the people speaking only one of the two. The chief agricultural products are rye, oats, wheat, potatoes, beets and barley in the order named. A large percentage of the people are employed in agricultural pursuits. The mining industry includes quarrying, metallic mines, iron ore, coal; and pig iron, steel ingots and steel rails are manufactured. Belgium leads in textile manufactures, notwithstanding that her factories were destroyed during the war and the machinery carried away. These machines were recovered after the war or replaced, and the country is again prosperous. Belgium is the most densely populated and one of the smallest of European states. The surface is generally flat in the center and toward the North Sea, and slightly hilly in the southeast. The principal rivers are the Meuse and Schelde. These, with their numerous affluents, give to Belgium the finest waterways of the continent. The climate in the plains of Flanders, near the sea, is cool, humid and unhealthy. In the southeast hot summers alternate with cold winters. Otherwise, the climate is favorable. The entire country resembles a great garden. Horses and cattle are of a superior quality. Vast herds of swine are raised. On October 13, 1914, the Belgian Government withdrew to Le Havre, in France, as all but a small portion of Belgium was occupied by Germany, in the European war of 1914. Brussels, the capital and most important city, ranks among the richest and finest of Europe. Adjacent to it is the famous Waterloo battlefield. Antwerp is the commercial center. Railroads from many European regions center here. It is strongly fortified and is an extensive silk manufacturing center. Ghent is on four navigable rivers, cut up by many canals and divided into twenty-six isles with 300 bridges. It is one of the greatest cotton manufacturing cities of the world. Louvain had many historic and beautiful buildings, cathedrals and universities, dating back to the fourteenth century, most of which were destroyed or damaged in the European War of 1914, and their priceless books and manuscripts destroyed or carried away. Louvain is to be rebuilt finer than ever, and much of the plundered contents restored. It would be an excellent extension of the principle of self-determination for all European nations to return art treasures forcibly taken from each other. Belgium has 5,401 miles of railway. Belgian Kongo was annexed to Belgium in 1907, and is its only colony.

Moresnet—Also called Kelmis. A town with a territory one and a half square miles on the border of Belgium and Prussia. It is an autonomous little Republic under the protection of the two states between which it is wedged. Population 3,500. To Belgium by treaty of peace 1919.

Eupen—A town of Rhenish Prussia, 10 miles southwest of Aix-la-Chapelle. It is a manufacturing city, population 14,297. To Belgium by treaty of peace 1919.

Malmedy—A town of Rhenish Prussia. Population 4,680, mostly Walloons engaged in the making of leather. To Belgium by treaty of peace 1919.

BULGARIA

After-the-war settlement with Bulgaria leaves its area somewhat reduced. Greece gained Bulgaria's Thracian sea coast, leaving her only outlet on her Black Sea front.

Area: 41,000 square miles. Population: 4,600,000.
Population per square mile: 112.

Bulgaria declared her Independence of Turkey on October 5, 1908. September 30, 1912, Bulgaria allied with Serbia, Greece and Montenegro commenced war on Turkey, which was ended May 13, 1913, Turkey ceding to the allies all its European territory west of a line drawn from Midia on the Black Sea to Enos on the Ægian Sea, and also Crete. Owing to disagreements among the allies as to the division of the territory ceded to them, war broke out among the allies. On July 10, 1913, Roumania intervened to impose peace on the allies and to exact for herself from Bulgaria an extension of her frontier. The chief industry is agriculture, but it is in a very backward condition; herding is also important. Iron and coal are the chief minerals. Military service is universal and obligatory. Less than 30 per cent of the population can read and write. There are 1,384 miles of railroad open. England, France, Italy and Russia declared war on Bulgaria Oct. 15-19, 1915. The chief town is Sofia, the capital.

CZECHOSLOVAKIA

(The Czechoslovak Republic)

Four states—Bohemia, Moravia, Ruthenia and Slovakia—form this new republic. Slovakia was formerly part of Hungary, the other three of Austria. The people are of two branches of the same nations, about seven million Czechs in Bohemia, Moravia and Silesia and three million Slovaks. Added to these will be a considerable number of Germans (about 2½ million) mostly in Bohemia and Moravia. This gives the new republic a population of about 13 millions and an area approximating 60,000 square miles. The first president of the new republic is Thos. G. Masaryk, a Moravian. The capital is Prague in Bohemia. The people of this new republic are far above the average in habits of life and intelligence. The Czechoslovaks were an independent nation as far back as the fifth century (Bohemia). They suffered severely during the religious wars, being at the time very strongly protestant in their inclinations.

As part of the old Austria-Hungarian Empire the Czechs and Slovaks at first were by force of circumstances compelled to fight in the ranks of that empire, as were the Croats and Slovenes, their kindred in the south, but as soon as opportunity offered many of them passed over to the Russians and Italians and later on they performed conspicuous service on the side of the allies especially in the Russian and Asiatic districts where their service was of the highest value. The Czechoslovak army's great march through Russia and Siberia equalled in heroic spirit the march of Xenophon's ten thousand Greeks through Persia.

The new government assures universal suffrage, men and women equal in every political way. The church and state are separate, and the government recognizes the principles of initiative and referendum.

Education is very advanced, both in the common and higher branches.

In agricultural production great advance has been made during the last fifty years, and the lands adjacent to the great rivers (the Moravia, Dyje, Vetara, and Labe) are among the finest in Central Europe. Chief farm products are potatoes, wheat, beetroot, and hops. About 25% of the people follow agriculture as a living. The Bohemian, Moravian, and Ruthenian lands are well timbered, but Slovakia is more open, like the middle west in the United States.

In manufactures the country is well supplied. Sugar refineries, coal mines exist in numbers, and many other thriving industries. Gold, silver and some radium are produced.

The hope is well warranted that this new and cohesive nation is destined to a prosperous and continued existence among the most enlightened of nations.

CYPRUS

Area: 3,584 square miles. Population, 286,922.
Population per square mile: 80. Capital: Nicosia.

The third largest island in the Mediterranean, and on the outbreak of hostilities between Great Britain and Turkey, was annexed by the former November 5, 1914. Education is well advanced. Cyprus is essentially agricultural. Chief products are wheat, barley, vetches, oats, olives and cotton. Grapes are produced in large quantities. Sponge fisheries are successfully carried on, over 150,000 sponges being fished annually. Gypsum, terra umbra and marble are found in abundance. There are 76 miles of railroad and 746 miles of good carriage road. The climate is generally healthy. Rich and abundant remains of antiquity have been discovered, having special importance as illustrating some stages of Grecian sculpture and kindred arts.

DANZIG

The "Free City of Danzig" is one of the creations of the war. This free city is under the guarantee of the League of Nations. Its creation was due to the desire to settle as soon as possible the claims of Poland and Germany. The former claiming historic rights and the latter the Germanic condition of the present population.

Danzig is within the Polish customs frontiers and Poland has the use of all docks and shipping facilities.

The population of the city proper was 182,468 which is somewhat augmented by the inclusion of adjacent territory to about 200,000. Area: 579 square miles.

DENMARK

Area: 17,144 square miles. Population: 3,289,195.
Population per square mile: 192.

The crown of the kingdom of Denmark was made hereditary in 1660. In 1863 Frederick the Eighth died without direct heirs, upon which event, "to preserve the peace," the great European powers conferred the succession of the crown upon Prince Christian of Schleswig-Holstein and the direct male descendants of himself and Princess Louise of Hesse-Cassel, niece of King Christian the Eighth of Denmark. Denmark has a small percentage of illiteracy. The population is almost entirely Scandinavian. Education was made compulsory in 1814 between the ages of seven and fourteen. Every able bodied Danish subject must serve in the army, except those of Iceland and the Faroe Islands. The law of Denmark prohibits the building of large estates by the merging of smaller ones and encourages in every way the division of landed property into those of smaller area. About 80 per cent of the area is productive, of which about six per cent is wooded. Of the waste land (about 20 per cent of the whole) about one-sixth is in peat bogs. The leading crops are wheat, barley, oats, rye, potatoes and beetroot, and the farms support much live stock. The Danish fisheries are extensive. The climate is extremely humid and very temperate for so northerly a region. Rain and fogs are frequent. The summers are hot, the winters seldom severe. Denmark presents a low, flat surface and is nearly surrounded by water. Some of the northern parts are actually below sea level, being protected by dykes and embankments. Large rivers are absent, but lakes are numerous in Jutland and the larger islands, and

there is an extensive canal system. The capital and chief city is Copenhagen, one of the most prosperous in Europe, with a superb harbor, strongly fortified. Denmark has 2,662 miles of railway. Danish colonies and possessions embrace Faroe Islands and Greenland. Denmark's West Indian possessions of the Virgin Islands, comprising St. Thomas, St. Croix, and St. John (area 132 sq. m.; pop. 26,051), sold to United States for $25,000,000 in 1917. Iceland was granted independence in 1918, with permanent neutrality guaranteed.

The area and population has been somewhat increased by the accession of part of Schleswig by plebiscite.

ESTHONIA

Esthonia was one of the provinces of Russia, in the Baltic region. It is now an independent republic, and is ruled by a constitutional assembly. The capital is Reval. It has an area of 23,160 square miles, and a population of about 1,750,000. The chief exports are timber, flax, cellulose and meat.

FINLAND

This new republic is in the extreme northern part of Europe. Was proclaimed on December 6th, 1917, an independent state and so accepted by all the leading nations. Both men and women over 24 years of age vote. Area is about 148,000 square miles. Population about 3½ million. About 11 per cent of the area is in lakes. Education is very general. Forestry forms the main industry and supplies the chief income of the people, as more than 50 per cent of the area is covered by spruce and pine forests. Wheat, rye, flax, potatoes and hemp are raised. Pig iron, iron ore and bar iron are produced. Ethnographically the Finns are kindred to the Magyars of Hungary. In their habits of life and industry they are among the leading people of Europe.

FIUME

Fiume is an independent state created by the Treaty of Rapallo, signed between Italy and the kingdom of Yugoslavia. By Article 4 of the treaty the contracting powers recognize the independence of Fiume in perpetuity. The treaty has been duly ratified. The Treaty of London granted Italy a large area of continental Dalmatia. Difficulties rose between the Italians and the Yugoslavs as to Italy's share, and the difficulties were complicated by the action of the poet D'Annunzio in seizing Fiume and annexing it to Italy. The difficulties were, however, solved by the Treaty of Rapallo. A further agreement was arrived at between the Free City, Italy, and Yugoslavia in reference to the port of Fiume, which includes the port of Barros, according to which equal rights are granted to the three parties concerned. The area of the new state is given as 8 sq. miles, and the population as 49,806.

FRANCE

Area: 212,654 square miles. Population: about 40 millions. Population per square mile: 195.6.

As a result of the tremendous sacrifices of France the population has undoubtedly decreased. This has been counterbalanced by the restoration of Alsace-Lorraine with a population of about 1,900,000 and an area of 5,604 square miles. Control of the Saar basin will be in French hands for a term of 15 years, and Germany has ceded all of her colonies to the Allies, parts of which have gone to France.

The peace of France is assured by the restrictions placed on Germany's military power, by the accession of Alsace-Lorraine, the neutral zone on the Rhine, and the establishment of international peace league and court of arbitration.

France, or "Gaul," was largely peopled from Italy and annexed to Rome 48 B. C., but later it fell into the hands of the Goths, Burgundians and Franks. The monarchy was founded by Clovis, who defeated the Romans at Soissons in 492. Soon after, 800 A. D., when Charlemagne reigned as emperor, the Normans and Danes ravaged the land and the foundation of the Norman power was laid in 900. The first Republic began in 1792. Napoleon, the First, was made consul in 1799 and emperor in 1804. The restoration occurred in 1814, the second Republic 1848, the last Empire (Napoleon, the Third) in 1852, the third Republic 1870. The president is elected for seven years.

The coast line of France is 1,760 miles long, two-thirds of it on the Atlantic and one-third on the Mediterranean Sea. The eastern portion of France is hilly and mountainous, while in the west three valleys slope to the Atlantic. The chief rivers are the Seine, Loire, Garonne and Rhone; leading forests Ardennes, Argonne, Compeigne, Fontainebleau and Orleans. The Pyrenees Mountains separate France and Spain, the Ceveness and Vosges Mountains form the Franco-Swiss-German line. The northwestern coast is irregular, with numerous bays. The west-southwest coast is mostly precipitous and shelving. The Mediterranean coast is low and broken by lagoons. The climate of France is temperate and healthful, being slightly warmer in the southeast and cooler in the north.

About two-thirds of the people live in the rural districts or towns of less than 10,000 population. Agriculture is the chief industry. Silk culture is extensively followed. The annual yield of mines is about $130,000,000. Leading minerals: coal, lignite and iron. The manufacturing occupations in order of importance are: clothing, woodworking, building, etc., leather work, foundry work, iron work, sugar works; silk, wool, textile, linen and lace industry; pottery and fisheries. The state now recognizes no religion, as a law was passed in 1905 separating church and state. Education is compulsory between the ages of six and thirteen years. Education is at a high standard and is furthered by the state by improved facilities and greater educational freedom. In art, science, literature and industry the French have set the pace for Europe since the dark ages, and are admittedly the most cultured nation.

The French frontiers extend about 1,575 miles, of which 419 bound Spain and the remainder Germany, Belgium, Switzerland and Italy, and are dotted with many fortified places. Paris is surrounded by a wall with many forts and batteries. The army service is compulsory, only physical disability being an excuse for non-service. In the European war of 1914-18 Germany occupied a part of northern France as far as Soissons. The French navy is formidable and is being constantly improved. The railway mileage of France is about 25,472. Germany declared war on France Aug. 3, 1914; France declared war on Austria Aug. 10, 1914; on Bulgaria, Oct. 15, 1915. The local vehicle roads are excellent, probably not surpassed by those of any country. Throughout France, and even on the great Simplon highway across the Alps, there is no grade steeper than a rise of one foot in twenty. Colonies and affiliated lands: Andorra: A republic under the joint care of France and the Spanish Bishop of Urgel. French colonies and dependencies have an estimated area of over four million square miles with about 41 million people. French India, Cambodia, Laos, Cochin-China, Annam, Tonking in Asia, Sahara, Algeria, Tunis, Senegal, Upper Senegal and Niger, Ivory Coast, Mauritania, French Equatorial Africa, Reunion, Mayotte, Somali Coast, Guinea, Dahomey, Madagascar in Africa; St. Pierre and Miquelon, Gaudeloupe, Martinique and Guiana in North and South America; New Caledonia and Tahiti, etc., in Oceania. France's possessions in Africa alone are twenty times as great in area as the home country, without reckoning in her interest in Kamerun and Southwest Africa, conquered jointly with Great Britain.

Leading cities: Paris, the capital, is next to London, the greatest European city in population and wealth, and follows New York among the world's cities. Its decrees of fashion are copied worldwide. Lyon is the chief seat of silk manufacture and the great center of the south of France. Marseilles is the largest seaport, with a harbor capable of floating hundreds of vessels. Its beginning was a Greek colony from Asia, about 600 B. C. Bordeaux is the chief center of the iron trade, and was the seat of the government from September 3 to December 9, 1914. Other important cities are Lille, Nantes, Toulouse, St. Etienne, Nice, Le Havre, Rouen, Roubaix, Nancy, Reims, Toulon, Amiens, Calais, Versailles and Dunkirk.

GERMANY

Area: 183,381 English Square Miles. Population: 59,857,283.
Population per square mile: 329

The German Republic became a fact on the abdication of Wilhelm the Second, on November 9th, 1918.

Under the Council of Peoples Commissioners in Berlin the Imperial Parliament was dissolved, reigning princes of the Federal States abdicated or were deposed and a National Assembly was summoned.

The election for the body, for which all Germans, men and women over 20 years old voted, was held in January, 1919. The National Assembly on February 11th, 1919, elected Friederich Ebert as the first President of the Republic.

The President receives 100,000 marks per annum, is given an additional allowance of 100,000 marks yearly and is elected for 7 years. Future Presidents will be elected by direct vote of all citizens who are 20 years of age or over.

As a result of the war Germany lost all of its colonies, and portions of its European areas, including Alsace-Lorraine to France, Eupen and Malmedy districts to Belgium, part of East Prussia to Poland, Memel, under International control, Danzig, which became a free city, part of Schleswig to Denmark, and a small area to Czechoslovakia. The Saar Basin is placed under the League of Nations, with provision for a plebiscite after 15 years.

The laws of Germany provide for entire liberty of conscience and complete social equality among all religious denominations. There is no State Church. About two-thirds of the population are Protestants. Roman Catholics about one-third, and more largely centered in Bavaria and Baden. Alsace-Lorraine and the territory lost to Poland were largely Roman Catholic.

Education is very general and compulsory. Laws provide for elementary schools in every town and village, and children between the ages of 6 and 14 must attend these or other schools. Above the elementary schools are middle schools, children may continue their studies at the continuation schools, in the evening or at other convenient time. The Gymnasien, prepare pupils in nine years for university attendance. Facilities for education of every nature are well provided throughout the Republic.

Germany has uniform codes of commercial and criminal law. Judges are appointed by the State and not by the Central Government, and all courts are subject to the state in which they preside.

Social insurance has been compulsory since 1880, against accidents, sickness and old age and infirmity of workmen.

During January, 1919, the existing army was disbanded and replaced by a provisional National Defence Army, pending the creation of a permanent Defence Force. In January, 1921, the Reichswehr was reduced to its authorized establishment of 100,000 men. The total personnel of the navy equals about 15,000, but there are no modern vessels of war remaining under the German flag.

The subdivision of the soil is about as follows: Acres: arable land, 65,148,000; grass meadows, pasture, 21,760,500; vineyards, 296,500; woods and forests, 35,558,000; all others 12,811,500.

Number of farms or enclosures cultivated by one household about 5,750,000, averaging about 13.5 acres each. Principal products, potatoes, hay, rye, beets, oats, barley, wheat.

Live stock census in December, 1920, showed a total of 4,458,422, an increase of over 300,000 during the preceding year.

Forestry is very important. Area of 35,552,930 acres.

Minerals of Germany are produced chiefly in Prussia. Principal minerals are coal, lignite, iron and zinc ore, copper ore, rock salt, and potash. Output of pig iron in 1913, 16,763,809 tons; in 1919, 6,731,699 tons.

It is customary to date the beginning of the German Empire from the time of Charlemagne, who reigned during the close of the eighth and the commencement of the ninth centuries, but this is hardly correct, for Charlemagne brought under one empire what are now the states of Italy, France and Germany; the division of these states having been made by his three sons.

The government under Wilhelm 2nd was a constitutional monarchy of the Confederated German states; Wilhelm 2nd, hereditary king of Prussia, having the title of Emperor of Germany.

Germany is well watered with many rivers and smaller streams and there is an abundance of lakes in the southern part.

The climate is cold, often rigorous in the northern part, but warm and healthful in the southern. The coldest region is the northeast and warmest, the southwest. The people of the different German states are the descendants of various tribes and branches.

Wine, beer, beet sugar and liquors are exported. Brewing, spinning, weaving, and wood carving have been national occupations from antiquity. All kinds of linen, cotton, woolen and silk goods, glass, porcelain, cutlery, clocks, jewelry, and notions are manufactured and exported. Steel is made in Prussia.

The former empire included Alsace-Lorraine, Anhalt, Baden, Bavaria, Bremen, Brunswick, Hamburg, Hesse, Lippe, Lubeck, Mecklenburg-Strelitz, Mecklenberg-Schwerin, Oldenburg, Prussia, Reuss-Elder Branch, Reuss Younger Branch, Saxe-Coburg-Gotha, Saxe-Meiningen, Saxony, Schaumburg-Lippe, Schwartzburg-Rudalstadt, Schwartzburg-Sondershausen, Waldeck and Wurttemberg.

Railways to the extent of 38,809 miles.

GIBRALTAR

Area: 2 square miles. Population: 18,448.
Population per square mile: 9,224. Capital: Gibraltar.

Gibraltar is a naval base and position of strategic importance, although modern methods of warfare have greatly lessened its importance. There is a deep harbor of 260 acres; Belongs to Great Britain. It was classical Calpe, and one of the pillars of Hercules.

GREAT BRITAIN AND IRELAND
(United Kingdom)

Area: 121,633 square miles. Population: 45,569,259.
Population per square mile: 373.

The end of the great war finds the position of Great Britain greatly enhanced as a world power. It is true that the United Kingdom is responsible for a tremendous debt, the greatest in the history of any nation, but conditions of advantage help to offset this. The threat of the German navy has vanished, and leaves the island kingdom without fear of loss of her historic supremacy. Then there has been large accession of colonies in Africa, as the major portions of all former German possessions pass title to Great Britain. Roughly estimated the increase in colonial area is about two and one half million square miles. Add this to the pre-war conditions shown below and a good idea of the present great responsibilities of the empire will be had. One of her statesmen has stated that the empire is in reality a minor league of nations.

England's sacrifice in men and treasure in the great war was tremendous. Her control of the sea, combined with the assistance of the American and French navies, made final victory possible.

The history of the British Islands begins at too early a period to be within the scope of these descriptions. From the Scots and Picts, the Saxons and Angles, the Danes and the Normans, we find this island group in the twentieth century occupying a position and exercising a control over the affairs of the world little dreamed of by the civilized peoples at the beginning of the Christian era. It was not until 1801 that all the British Islands were united under the one government. Whatever may be said of the motive that inspired the wars Great Britain has undertaken during the nineteenth century, it must be admitted this government has opened immense fields for settlement and enterprise, and given a great impetus to the spread of civilization. In learning, in wealth, in energy, in commerce, and in manufacturing, Great Britain stands among the leading nations. The British Islands (England and Wales, Scotland and Ireland) lie between the 49th and 61st degrees of north latitude, and 2nd degree of east and 11th degree of west longitude. Scotland, the most northerly part of the islands, is naturally poor north of the Clyde, but is inhabited by thrifty and energetic people. It is famed for beautiful lakes and fine scenery. Ireland, about 60 miles west of England, is a fertile island with a few low hills. Its fine lakes are chief among the attractions. The climate is even and the moist air produces such vivid verdure that it is called the Emerald Isle. The British Government is a constitutional monarchy. There is a hereditary king, a house of lords and a house of commons, whose joint approval is necessary to all legislation. The British courts are famous for their independence, erudition, fairness, and prompt administration of justice. The old red tape and maze of precedents have small consideration in modern British courts. England has 50 administrative counties, Wales 12, Scotland 33 and Ireland 38. Parliament is the highest legislative tribunal; its powers extending to civil, ecclesiastical, temporal and military affairs. Education is very advanced in England and the colleges and universities are well known. The supremacy of English commerce is of comparatively recent times. Until the reign of Queen Elizabeth the trade of the country had been almost wholly in the hands of foreigners. The Levant Company, and the East India Company, extended their operations into the East, while the Virginia Company, Bermuda Company and the Hudson Bay Company, and a number of other companies, turned to the then newly discovered lands of the West, and were influential factors in the establishment of colonies. Thus began the transformation of a small European country into a vast world empire. London, the capital, is the largest city in the world, and a center of the world's trade and wealth. Liverpool, the second city of Great Britain, is the chief maritime city of Europe. Other great cities of England are Leeds, Bristol, Bradford, Nottingham, Salford, Manchester and Hull. There are over 20 other cities in England with a population of from 75,000 to 200,000. Edinburgh, the old capital of Scotland, is noted for its educational institutions. Glasgow, Aberdeen, Greenock, Leith and Paisley are other wealthy Scotch cities. For the products of loom and forge, mine and factory, Great Britain holds front rank. There are 28,718 miles of steam railways, and 492 miles of electric railways. In Ireland, Dublin is the capital and principal city. It has extensive manufactories. Belfast, Cork, Limerick, Londonderry and Waterford are other large cities.

On Aug. 4, 1914, England declared war on Germany; Aug. 12, on Austria; Nov. 5, on Turkey, Oct. 15, 1915, on Bulgaria.

IRELAND
Irish Free State and Northern Ireland

To end the disturbances and distressing political conditions existing between Great Britain and Ireland an act was passed by Great Britain in 1920. Separate Parliaments were set up for Southern Ireland (26 counties) and Northern Ireland (6 counties). The two bodies to choose a joint "Council of Ireland" of 40 members as a connecting link. The Ulster Unionists accepted and their Parliament was elected May 24, 1921, and opened by the King in person in the following June.

The Sinn Fein refused to accept the act and their chosen members met in Dublin Mansion House and again proclaimed a Republic. The British Government declared the Irish Parliament illegal, made arrests, seized books and property of the Sinn Fein, which in its turn formed a body called the Irish Republican Army, and carried on guerrilla fighting of violent nature. Finally, each side appointed a delegation to settle affairs, and later articles were adopted by both sides. Ireland is to have a Self Governing Dominion the same as that of Canada. The Free State to take care of its own coast defense, but to depend by sea on the power of the Imperial forces.

Northern Ireland (Down, Antrim, Londonderry, Armagh, Tyrone and Fermanagh) maintains its separate existence. Its Parliament first met in June, 1921, formed a ministry and received powers from the Imperial Government for its local functions. The powers are wholly domestic. It remains as before in its relations to the empire, but independent of the Free State of Ireland.

GREECE

Area: 41,933 square miles. Population: about 9,000,000.
Population per square mile: 104.

The expansion of Greece after the war has increased her area to a great extent and the population to about 8 to 9 million.

The final participation of Greece on the side of the Allies was due to the popular sentiment aroused by Venezilos, one of the most admired public men produced by the war. The king leaned toward an alliance with the German-Austrian combination, but his final resignation paved the way to the entrance on the allied side. The fate of other small nations and the inability of the Allies to assure the proper help were also factors leading to the natural hesitancy of Greece.

Following is a pre-war description:

Greece was a kingdom under the protection of England, France and Russia, but late in 1915, when these powers called upon it for aid in the Balkans against the Germans, Greece refused to be drawn into the war, choosing rather to be neutral, notwithstanding its alliance with Serbia. The government is a constitutional monarchy. The legislative power is in one house called the "Bule," consisting of 184 representatives. Greece is situated in the south of Europe and is nearly all mountainous. It has a magnificent climate; frost and snow are seldom seen. The inhabitants are descendants of the original Hellenic race, with admixtures of Slavs, Albanians and Italians. School attendance is compulsory on all children between five and twelve years, but the law is not enforced. About 86 per cent of the males can read and write. There are normal schools, private schools, agricultural and trade schools, gymnasiums and universities. Athens is the capital and chief city. Its attractions are its antiquities and ruins of magnificent palaces and temples. It has considerable commerce and some manufactures. Notwithstanding the mountainous character of the country, agriculture is the principal industry. There are small streams and many valleys which are made fertile by irrigation. All cereals are raised, and olives, grapes, tobacco and cotton are important products. Sheep and goats swarm about everywhere, many in a half wild state. Iron, lead and zinc are mined. The lands are for

the most part in the hands of small farmers. The most favored and best cultivated crop is the currant, which covers vast districts. The yield for the last reported year was 160,000 tons. There is some silk culture. About 5,000,000 gallons of wine and nearly 4,000,000 gallons of olive oil are exported. Sponges are exported in large quantities. There are 1,365 miles of steam railway, 3,000 miles of interior roads, and a canal across the Isthmus of Corinth.

Mount Athos is inhabited by the monks of the Greek, Russian, Bulgarian and Serbian monasteries and hermitages. They till the fields, tend the vineyards, harvest, fish, weave, sell in shops, and take upon themselves all the secular duties of the community as well as the sacred. Founded by Peter the Athonite, it has grown to a colony of thousands. At present each of the 20 monasteries is a sort of little republic in itself, some being administered by abbots chosen for life, others by a board of overseers elected for a certain term of years. The independent administration of Mount Athos has been respected by the Greeks and will continue to be protected by them.

Crete was under Venetian rule from 1211 to 1669, when it fell into the hands of the Turks, and was governed by them as a vilayet. Great Britain, Russia, France and Italy intervened to quell insurrections in 1898 and it was constituted an autonomous state, subject to Turkey, but paying no tribute. In 1906 the Greeks took over the administration of affairs, and in 1908 it was annexed to Greece. On November 1, 1913, Turkey and the powers recognized Crete as part of the Grecian kingdom.

HUNGARY
(Regency)

The formation of the Hungarian Republic began November 16, 1918, with Count Michael Karolyi as provisional president, as King Karl had abdicated 3 days before. The provisional national assembly was pledged to provide for universal suffrage, secret ballot, jury system and final distribution of the land among the peasants.

Count Karolyi resigned March 22, 1919, on receipt of a note from the allies concerning the boundary between Hungary and Rumania. Then followed a bolshevist regime and later a new republic was set up.

The area of the Hungarian Republic has been reduced from 125,000 to 36,000 square miles, and its population from 20,000,000 to 8,000,000, the lost territory and population going to Rumania, Yugoslavia and Czechoslovakia. Roumanians took Budapest, then retired, stripping the land. The country was then governed by a regency, and continues in an unstable condition.

ITALY

Area: 117,982. Population: 40,070,161.
Population per square mile: 331.

The area and population of Italy was considerably increased by the addition of former Austrian territory. The added population is very largely of a Germanic nature and constitutes the only considerable element of Italy now using a foreign language, as the great mass of the population is Italian in descent and speech.

The prevailing religion is Roman Catholic and the nation is almost solidly devoted to that church. Freedom of worship is granted to all recognized religions.

Public instruction is regulated by the state, and schools of every class are maintained. In Piedmont a percentage of 9:1 were illiterate among the male and 12:8 among the female, the most favorable showing in the kingdom. The greatest illiteracy is in Calabria, about 70%.

The present government is a constitutional monarchy. The legislative authority rests conjointly in the king and a parliament of two houses, a senate and lower house. The senate is composed of princes of the royal house, and the lower house of deputies elected by ballot of the people, but no citizen can vote except he be 21 years of age, can read and write, and pays taxes to the amount of 20 lire. Italy consists of a peninsula in the south of Europe, the large islands of Sicily, Sardinia and Elba, and about sixty-six other smaller islands and since the great war has added to her domain the Trentino region, Gorizia and the Iotrian peninsula, Trieste, and some of the eastern Adriatic littoral, in all 15,000 to 18,000 square miles, with about 2,000,000 population. The Apennines traverse its length from north to south, and the Alps separate it from France. The fertile plains of Lombardy are in the north. Some gold is found in the Alps and silver in Sardinia. Iron, zinc, copper, galena, antimony, etc., are among the principal minerals. Italy is celebrated for its climate, but this we should say relates more to its winters, which are ideal, rather than to the summers which are hot and stormy. In the west along the coast regions and north of Venice there are unhealthy marshes. There is a great deal of race mixture, which may be traced to the old days of the Roman slave trade. Unity of language, however, is very noticeable. Justice is rendered by the Pretori, the Tribunals, Courts of Assize, Courts of Appeals, and the Court of Cassation. Public schools are regulated by the state and attendance is compulsory on all children between six and twelve years of age. The law, however, is not enfocred. There are 22 universities, 35 schools of agriculture, 509 industrial and commercial schools, 13 government fine art institutes, and many other institutions of higher education. Naples, the largest city, is built on a beautiful bay of the same name and is well known to tourists. Milan is a historic city with fine old structures. It was here that Napoleon was crowned King of Italy in 1805. Rome, whose influence has extended over the entire world, contains the most magnificent cathedrals and palaces in the world, as well as the ruins and relics of a grandeur as yet unequaled in modern times. Turin, Palermo, Genoa, Florence and Venice are other well known cities, all renowned in history; the latter being built on seventy small islands between which are canals used as streets, on which gondolas carry passenger from one part of the city to another. The principal industry is agriculture. Cereals are cultivated in the north, and orange and olive groves and vineyards cover large sections in the south. The silk worm is extensively cultivated. Tropical fruits and nuts grow in abundance and are largely exported. Sardine and sea fisheries are profitable industries. Fine marble is quarried, and there are many manufactures of woolen, cotton, silk, hemp and linen fabrics, leather, machinery and many other commodities which are exported. The Italian seldom forms attachment for any other land and emigrants are continually returning. Service in the army or navy is compulsory for a period of 19 years, commencing at the age of 20 years. There are 11,165 miles of steam railways; 8,540 miles belonging to the state. Foreign dependencies of Italy are Eritrea, Somaliland, Tripoli and Cyrenaica, all in Africa. May 23, 1915, Italy entered the great war against the central powers. The war has resulted in extending her colonial possessions.

JUGO-SLAVIA (YUGOSLAVIA)

Area: 95,628 square miles. Population: 11,337,686.
Population per square mile: 141.8.

The Jugo-Slav (Yugoslavia) kingdom or the "Kingdom of the Serbs, Croats and Slovenes," comprises former Serbia, Croatia, Slavonia, Dalmatia, Bosnia-Herzegovina and Montenegro. Excepting Serbia and Montenegro all this territory once formed part of the former Austro-Hungarian empire, and like their northern kindred, the Czecho Slavs, the people were at first forced into the armies of the dual empire, but passed over to the side with which their sympathy lay at the first opportunity.

In Bosnia, at Sarajevo, the act was committeed that was taken as a pretext for starting the great war, when Archduke Franz Ferdinand and wife were assassinated. Belgrade in Serbia witnessed the opening of the war, and the heroic defence of the Serbs against Austrian attacks. Later on the country was conquered by the more efficient Germans, and great destitution and sacrifice was the lot of the desperate Serbians. It is doubtful if any nation lost as much as Serbia in proportion to size.

The Yugoslavs form the chief bulk of the present population of the Balkan Peninsula. They are close kin both as to language and derivation, and differences in language and habits are chiefly local.

LATVIA

Latvia was formerly the Russian province of Courland, with parts of Livonia and Vitebsk. It declared its independence in November, 1918, and elected an assembly in April, 1920, of 150 members, and a state council of 102 members. Area: 24,440 square miles. Population: 2,500,000. Riga is the chief city and capital of the republic.

LIECHTENSTEIN

Area: 65 square miles. Population: 10,716.
Population per square mile: 165. Capital: Vaduz.

A small state lying between the Austrian Tyrol and the Rhine. The population is Germanic; chiefly agricultural; products are corn, wine, fruit and timber.

LITHUANIA

A former province of Russia, Lithuania is now a republic, proclaimed such on Nov. 30, 1918. Elected a president and assembly on April 4, 1919. Vilnius is the Capital. Area: 59,633 square miles. Population: 4,800,000.

LUXEMBURG

Area: 998 square miles. Population: 259,891.
Population per square mile: 261.

As a grand duchy, and from 1818 to 1866, was a partner in the then dissolved Germanic Confederation, but in 1867 was declared by the Treaty of London to be a neutral territory and independent. On August 1, 1914, Germany invaded Luxemburg. Luxemburg is the chief town and capital. Under the peace treaty Luxemburg is entirely independent of Germany.

MEMEL

Area: 1,057 square miles. Population: 60,294.

Formerly part of East Prussia north of the Memel River, now under the administration of allied and associated powers.

MONACO

Area: 8 square miles. Population: 22,956.

A small principality on the French Mediterranean coast.

NETHERLANDS (HOLLAND)

Area: 15,760 square miles. Population: 6,724,662.
Population per square mile: 535.

The Netherlands form a characteristic portion of the great plain of western Europe. The surface is mostly low and flat. In some places near the coast, it is many feet below the sea level and is protected from the sea by dykes, some of which are sixty feet high and are maintained at great annual cost. There are neither mountains or valleys of note, but in all directions the country is crossed by streams and canals, the latter of more importance than the rivers. The government is a constitutional monarchy. The royal family belongs to the House of Orange. The legislative authority rests conjointly with the sovereign and a parliament called the States General, consisting of two chambers. The second, or lower, chamber may only introduce bills, the upper chamber approving or rejecting the same. There are eleven provinces and each has its own representative body. The inhabitants, known as Dutch, belong to the low German branch of the Germanic race. The school age is six to thirteen years, and attendance is obligatory. There are infant, elementary and middle class schools, classical schools and universities, as well as schools for working people, technical and navigation schools. Justice is administered by the High Court of the Netherlands, Courts of Appeal, District Tribunals and Cantonal Courts. There is no trial by jury in the Netherlands. The poor are mostly relieved by organized private charity. Amsterdam, the commercial metropolis, is built upon a foundation of piles. It is noted for its shore dykes and street canals. It has large commercial and manufacturing industries. Rotterdam has large shipping interests, as well as manufacturing and varied industries. The Hague, the capital, is noted for the beauty of its streets, its palaces and its environs. Utrecht, Groningen, Arnhem, Haarlem, Leyden, Nymegen, Dordrecht, Leeuwaarden and Tilburg are other important cities. Agriculture has reached a high degree of perfection. All cereals and roots are grown. Dairy farming, poultry and bee culture are sources of great wealth. Some coal is mined in the province of Limburg. There are large exports of textiles. Raw material is imported, and exported in various manufactured forms. There are 2,000 miles of canal and 2,320 miles of steam railways. The Netherlands is a free trade country. Every citizen is liable to service in the army from 19 to 40 years of age.

The colonial possessions of the Netherlands, situated in the East Indies and West Indies, embrace an area of 783,000 square miles and a population of 38,000,000, about six times as large as that of the mother-country.

In Asia, Dutch East Indies:—Java and Madura, Sumatra, Riau-Lingga Archipelago, Banca, Billiton, Borneo, Celebes Moluccas Islands, Timor Archipelago, Bali and Lombok and New Guinea. In America, Surinam, or Dutch Guiana, Curacao, and a number of smaller islands along the coast of Venezuela.

NORWAY

Area: 124,643 square miles. Population: 2,632,010.
Population per square mile: 19.2.

Norway embraces the western and northern two-fifths of the Scandinavian Peninsula. It has a very extensive, deeply indented surface, is mountainous, and consists for the most part of high grade table lands, separated by deep and narrow valleys. The Glommen is the most important river; there are many smaller streams. To the south, near the island of Mosken Valro, is that remarkable whirl of currents known as the Maelstrom. The people of this north country began to be known about the fifth and sixth centuries. In 1814 Norway and Sweden were joined under one monarchy, and were so governed until 1905, when Norway declared the union dissolved and elected a son of the king of Denmark as king of Norway with the title of Haakon VII. Fog and storm are very prevalent along the coast, but the interior is drier. The winters are very cold and the summers warm. The longest day in the south is 18 hours and in the north it is about three months. The government is a constitutional monarchy. The legislative power is in the "Storthing," which is the representative of the people. The king may twice veto a legislative act of the "Storthing," but if it is passed a third time it becomes a law without his sanction; nor, except in a few cases, may the king appoint any but Norwegians to public office. The great majority of the people are Scandinavians. School attendance is compulsory. There are elementary, secondary, communal and private schools, as well as normal schools and universities. There are, likewise, schools for abnormal children and reformatory schools. Cristiania is the capital. It is fortified and has quite extensive manufacturing and commercial interests. Bergen, Drammen, Stavanger, Trondhjem, Cristiansand, Fredrikstad, Cristiansund, Haugesund, Frederickshald and Arendal are other large and prosperous cities. Agriculture affords poor returns for the best efforts of the people and much of the food necessary is imported. Fisheries, however, afford valuable employment, the most important being cod and herring. Shipbuilding, lumbering, woodworking and mining are all sources of much profit. The water powers are valuable. The exports are timber, fish, minerals and fur. There are 1,967 miles of steam railway, all but 282 miles being owned by the state. In proportion to the population, Norway has the largest mercantile navy in the world.

POLAND

The new Republic was formed from parts of Russia, Germany and Austria, a restitution of what was formerly a great independent nation, ruthlessly torn apart by more powerful neighbors. According to Polish figures the new Republic will have an area of about 250,000 square miles and population of 36,234,000, which may be slightly modified. At any rate Poland will take its place as one of the largest and most populous of the European states, about equal to France and to Italy in population.

Poland was independent from the end of the 10th to the end of the 18th century, and in the 15th century was one of the highly civilized nations of Europe. In 1772, 1793 and 1795 Poland was divided by Russia, Prussia and Austria. Poland was the battle ground for some of the earliest and most important actions between the Russians and Austro-Germans in the recent war and the suffering of the people and loss of material wealth has been beyond computation.

The first president was Joseph Pilsudski. The Poles are Slavs. Every Pole over 21 years of age, male or female, may vote. Education of the people has been well taken care of in those parts formerly Austrian and German, and it is expected that the entire population will now be well favored in that respect. Agriculture is the chief industry in Poland. Russian Poland and the German Polish acquisitions include a great percentage of arable land, and forestry is important in all the republic, not less than 18% of the whole in each province. Chief products, rye, wheat, barley, oats, potatoes, sugar beets. Animal industry important. Mining: Coal, iron ore, zinc, lead, salt rock. Oil production is a growing industry. Among manufactures are chemical works, metal works, blast furnaces, etc. By the terms of peace treaty, Poland will have direct access to the sea via the Vistula through Danzig.

PORTUGAL

Area: 35,490 square miles. Population: 5,957,985.
Population per square mile: 152.8.

Portugal entered upon a period of maritime discovery and prosperity in 1385, and for two hundred years was one of the great powers of Europe. Its monarchial government was overturned and a Republic established with very little bloodshed October 4, 1910. King Manuel II., the deposed king, took refuge in England. Portugal has a coast line of about 500 miles. The country is generally mountainous and is well supplied with navigable rivers. Mineral resources exist in great variety. There are salt marshes along the coast. Mineral springs abound, and there are extensive forests. The winters are short and mild, and the climate generally equable. The people are of the Aryan stock and belong to the Latin family. The republican government has separated the state from the church. Primary education is free and compulsory, and the schools are well attended. There are three universities, a technical school, colleges for music and art, commercial schools, a military academy and a naval school. Lisbon, the capital, contains the public buildings, educational institutions, palaces and residences of the nobility. Its foreign trade is large, but it has few manufactures. Oporto is the center of the industrial district. Its wines (port) have a world-wide reputation. Braga is an old city with large trade and manufactures. Coimbra, Setubal and Evora are famous for manufacturing, for educational and other institutions. Portugal entered the Great European War on March 9, 1916, when Germany declared war on her. There are 1,849 miles of steam railway.

Portugal's dependencies are Portuguese India, or Goa, Daman and Diu in India; Macao in China; Timor in East Indies; Cape Verde Islands, Azores and Madeira in Atlantic Ocean; Portuguese Guinea, Islands of Saint Thome and Principe, Angola and Mozambique in Africa.

RUMANIA

Area: 122,282 square miles. Population: 17,393,149.

To the pre-war kingdom of Rumania were added parts of Russia, Hungary, and Bulgaria, thus expanding from an area of 53,489 square miles and a population of 7,508,009 to more than twice these figures.

Rumania became independent of Turkey July 13, 1878. It was the eastern outpost of Rome and the population of pre-war Rumania was largely Italian in origin and custom.

Incorporated into present Rumania are people of diverse origin and sympathy, Bulgars, Russians, Turks, Magyars, Saxons, etc. Leading religion is the Russian Orthodox, but there is a considerable element belonging to Greek, Roman Catholic and Protestant churches. Each religion is assured full liberty. Education free and compulsory.

Agriculture is the leading industry. Wheat, rye, barley, oats and corn is raised in abundance. Forestry is important. Cattle raising increasing. Coal and oil is produced.

Railway mileage 2,313, under government control.

RUSSIA

Russian Socialist Federal Soviet Republic in Europe and Asia. The revolution which started March 12th, 1917, led to the abdication of Czar Nicholas 2nd.

The Duma set up a Provisional Government under Prince Lvoff, which was reorganized May 17, 1917, and on August 6th, a new Cabinet was formed under Alexander Kerensky. After another reorganization this lasted until November 7, 1917, when it was deposed by the Military Revolutionary Committee of the Petrograd Soviet, and handed over to the All-Russian Congress of the Councils of Workmen's, Soldiers' and Peasants' Deputies. On November 10th, was announced: "The All-Russian Congress of the Councils of Workmen's, Soldiers' and Peasants' Deputies decrees the form of administration of the country pending the meeting of the Constituent Assembly. The Government authority is with the Board and chairmen of these Commissiarats, that is, the Police Commissaries, and the right of systematizing them belongs to the All-Russian Congress of the Councils of Workmen's, Peasants' and Soldiers' delegates and its Central Executive Committee.

The change in national title from the "Russian Socialist Federated Soviet Republic" to the "Allied Soviet Republics" took place the first week in November, 1922, when the All-Russian Soviet Executive adopted a resolution, introduced by the Ukrainian Soviet Government, providing for a "centralized organization of the Allied Soviet Republic," doing away with the illusion of "independence" and "autonomy," with which the various "federated" republics had been labeled. This change necessitated new supplementary treaties between Soviet Russia, Soviet Ukraine, Soviet White Russia, the Transcaucasian Republics, and the late Far Eastern Republic. The voluntary decision of the Far Eastern Republic of Siberia centralized at Chita, its capital city, to abolish itself, November, 1922, and join the Russian Soviet of Moscow, was a consequence of the latter's new organization

Military service is compulsory, but only the workers can defend the country with arms.

The highest authority is the All-Russian Congress of Soviets which consists of representatives of town Soviets on a basis of one delegate to 25,000 inhabitants and of Provincial Congresses of Soviets on a basis of one delegate to 125,000 inhabitants.

Prevailing religion is the Orthodox faith.

Education is now obligatory and free of charge. Children are provided with hot lunches and all necessary books and appliances. Numerous kindergartens and children's clubs have been established.

To the many institutions existing before the Soviet have been added others for the study of medicine, economics and other sciences.

Education as advanced by the present Republic has up to November, 1921, resulted in teaching 5 million out of 30 million former illiterates to read and write. Only 15 per

cent of the Red Army are now illiterate against the pre-war figures of 85%. In 1914 there were 1,700 "Secondary Schools." In 1920 in the smaller areas, about 4,000 schools.

The production by agriculture, commerce, and industry is gradually assuming promising growth. In 1921 the number of persons dependent on the state was reduced from 38 million to 8 million.

Principal exports, timber, flax, hemp, platinum.

Railway mileage 1921 was 29,909.

Area and Population, Census of Aug. 20, 1920.

	Area Sq. Miles	Population
Great Russia	1,290,440	65,751,898
Ukraine	174,510	26,001,802
White Russia	23,290	1,634,223
Labor Communes	36,570	5,987,460
Autonomous R'plic	1,533,630	18,748,572
Autonomous Areas	169,560	2,057,413
Siberia	4,210,420	9,257,825
Total	7,438,420	124,050,493

Associated Republics closely connected by agreement of permanent character.

	Area Sq. Miles	Population
Azerbaijan	33,970	2,096,973
Armenia	15,240	1,214,391
Georgia	25,760	2,372,403
Far East	652,740	1,811,725
Total	8,166,130	131,545,985

of divisions of the old empire that are still closely affiliated.

The following Asiatic countries have made agreements with the Soviet.

	Area Sq. Miles	Population
Bokhara	79,440	3,000,000
Khiva	24,310	519,438
Mongolia	5,556,000	645,000
Total	5,659,750	4,164,438

Thus the governments formed from territory formerly part of the old Russian Empire and which are now under Soviet rule, together with those closely affiliated by agreement control an area equalling about 24% of that of the earth, and with a population of about 8% of the total for the world.

Following countries, formerly part of the old Russian Empire are not included as they formed independent organizations without affiliations or federation with the Soviets.

Finland, Esthonia, Latvia, Lithuania, and Poland. Bessarabia is now part of Rumania.

SAN MARINO

Area: 38 square miles. Population: **11,944.**
Population per square mile: 29.7.

Embraced within Italy and on its Adriatic coast east of Tuscany and north of Marches, is the tiny Republic of San Marino, the oldest and smallest state in Europe. The chief exports are wine, cattle and stone.

SPAIN

Area: 194,783 square miles. Population: 20,719,598.
Population per square mile: 102.6.

The silver mines of Spain were the magnets that attracted the Gauls, Carthagenians, Romans, Goths and Moors in the earliest centuries. As Hispania it was one of Rome's most valuable provinces. The Moors were later dominant there for centuries. The reign of Ferdinand and Isabella began in 1479. During the sixteenth century Spain was one of the most powerful monarchies in Europe, and Spanish ships were on every sea. From 1873 to 1875 it enjoyed the distinction of being a republic. It is now a constitutional monarchy, the executive being with the king and the legislative with the "Cortes" and king; the "Cortes" being composed of a senate and house equal in authority. Seven mountain ranges break the monotony of the surface, more than half of which is an elevated tableland. There are nine important rivers; four flowing into the Mediterranean and five into the Atlantic. The entire coast line is 2,080 miles. In the southwest the climate is tropical, but on the central plateau it is cold in winter. Earthquakes are frequent. There are about 500,000 Basques in the north who differ in race and language from the rest of Spain. There are public and private schools, as well as universities, law, medical and special schools; yet, at least fifty per cent of the population cannot read or write. Military service is compulsory. There are many fortresses that guard the frontier. The navy is small and the vessels old. The country is very fertile; four-fifths of the soil is productive and agriculture is the chief industry. There are a few cereals, but grapes, olives, nuts, oranges and other fruits are the chief agricultural products. Wine and oils are extensively exported. Silk culture is carried on in several provinces. All kinds of farm animals are plentiful. There are large manufacturing establishments of cotton and woolen goods, and there are paper mills and glass factories. The income from fisheries is about $8,000,000 annually; there are 400 establishments for the canning of sardines. Spain is rich in minerals, almost every kind being found in the mountain elevations. Madrid, the capital, is the largest city. Barcelona is a walled city on the Mediterranean and has valuable manufactories. Valencia, Seville, Malaga, Murcia, Zaragoza, Cartagena, Bilbao, Valladolid, Cadiz and Grenada, noted as the capital of the Moorish rulers, are other large cities. There are 9,299 miles of steam railway. Spanish colonies are Rio de Oro and Adrar, Spanish Guinea, Fernando Po, Annabon, Corisco, Great Elobey, and Little Elobey, all in Africa.

SPITZBERGEN

An island to the north of Europe, is under the sovereignty of Norway. Area about 25,000 sq. miles. Inhabited by a few hundred miners and sailors.

SWEDEN

Area: 173,035 square miles. Population: 5,813,850.
Population per square mile: 33.7.

Sweden comprises the eastern three-fifths of the Scandinavian Peninsula, being separated from Norway by the Kiolen mountains. The northern part is largely forest, the central part is a mining district, and the southern is devoted to agriculture. The air is dry and clear, severely cold in the winter and hot in the summer. Sweden is a constitutional monarchy. There is a Council of State and a "Diet," the latter being a parliament or congress of two houses, the members of which are elected by the people. The power of the king is exercised in conjunction with the Council or the Diet. The great majority of the inhabitants are of the Scandinavian branch of the Aryan family. There is a supreme court, superior and minor courts, all quite independent of the government. Public instruction is free and compulsory, and children not attending must furnish proof that they are being educated privately. There are four universities, and there are private schools of science, medicine and law, as well as normal and high schools. The sloyd (slojd) system of training in manual dexterity is famous, and has been extensively copied by other nations. Stockholm, the capital, is the literary, social and commercial center of the country. It exports largely of lumber, iron, cotton and woolen goods, leather, machinery, etc. Goteborg, Malmo, Norrkoping, Halsingborg, Gefle, Orebro, Karlskrona, Eskilstuna, Boras, Sundsvall, Jonkoping, Uppsala, Lund, and Falun are other large and important places. Commerce, shipbuilding and fisheries are leading industries. More than half of the land surface being under forests, naturally timber and woodwork industries are of great importance. Only about two per cent of the land area is under cultivation. Cereals and potatoes are raised and cattle and dairy products are thriving industries. Is rich in iron, and there are many other minerals in more or less abundance. Sweden profited greatly from the world war, proclaiming neutrality and supplying goods to Germany. There are 8,928 miles of steam railway, of which 2,911 miles belong to the state.

SWITZERLAND

Area: 15,976 square miles. Population: 3,937,000.
Population per square mile: 269.3.

In the early part of the middle ages Switzerland was a part of the German Empire. In 1315 it secured independence, which it has maintained. The legislative authority is vested in a parliament of two chambers, a state council and a national council. United, these chambers represent the supreme government. The president and the vice-president of the federal council are the first magistrates of the republic. Both hold office one year and are not eligible for re-election, though the vice president may be elected president. Each canton and demi-canton has its own local government, but all are under the federal government. Switzerland is the most mountainous country in Europe. The mountain scenery is grand. Mountain chains cover much of its surface, and from the great glaciers of these heights, the Rhine and the Rhone, the Danube and the Po collect their head waters. There are beautiful lakes well known to tourists. Naturally, the great elevations produce differences in climate, which is often very variable in the same localities. There are often cold mornings and evenings with excessive heat during the day. Seventy per cent of the people speak German, the rest French or Italian. Switzerland depends upon a national militia for defense. Service in this force is compulsory and universal. Education is very widely diffused and is compulsory. Its elementary, higher, professional and classical institutions are found in all the larger cities. There are four well known universities. Geneva is known for its excellent watches, clocks, music boxes and jewelry. It is also noted for science and literature, and it occupies a very exalted place among European cities. It has been selected as the seat of the League of Nations. Switzerland maintained absolute neutrality in the war of 1914-18, and served as a place of refuge for deposed kings, etc. The people have made an art of entertaining tourists. Bern, the capital, is a beautiful city 1,700 feet above sea level. It has many manufactories and considerable commerce. Basel is the center of the silk industry. There are a number of other cities, Zurich, Lausanne, St. Gallen, Chaux de Fonds, Luzern, Biel, Winterthur and Neuchatel, all noted for manufacturing, for educational institutions, for ruins and landmarks of the past, and for picturesque scenery. Notwithstanding the mountainous nature of the country, more than fifty per cent of the land is under cultivation. The Swiss excel in husbandry. Cereals, potatoes and grapes are chief crops. Dairy products are of great importance. There is hardly a canton in which the vine is not grown. Manufacturing and mining are valuable industries. There are 3,530 miles of steam railroad, five of the principal railways being owned by the government.

TURKEY IN EUROPE

By treaty of Mudania, October, 1922, Thrace, including Adrianople, up to the Maritza river, is restored to Turkey. A new neutral zone is created east of the Podima-Kalikratia line, including Constantinople and also the Gallipoli peninsula, south of the Balka-Bulair line. A republic has been proclaimed by the Turkish Nationalist. (See Turkey in Asia.)

UKRAINE

Declared a Republic in 1917 and so governed itself to November, 1922, when it became a part of the Allied Soviet Republics. Ukraine includes the former governments of Volhynia, Podolia, Kherson, Poltava, Kief, Chernigof, Ekaterinoslaf and has claimed a considerably extended domain. The capital is at Kiev. Other important cities are Odessa, Kharkov, Yekaterinoslav and Zhitomir. Normally the country is rich and produces great crops of grain. Here are also found great deposits of iron ore.

ZARA

An Italian port on the east coast of the Adriatic.

ZONE OF THE STRAITS

Comprises the territory on each side of the Dardanelles, Sea of Marmora and Bosporus, between the Black and Aegean Seas, formerly Turkish, now under a Commission, appointed by the League of Nations.

ASIA

Area: 17,057,666 square miles. Population: 900,000,000.
Population per square mile: 52.76.

Asia is the largest, as well as the most populous, grand division of land on the globe. It is over 6,000 miles long, about 5,250 wide. Its coasts are deeply indented with seas and bays, and it contains within its interior great seas and lakes, broad rivers, and the loftiest mountain peak and highest table land in the world; further details of which will be given under the headings of the different Asiatic countries. So great is the extent of Asia that every known climate is found within it, from the severe cold of the Siberian area to the varied semi-tropical temperature, the great summer warmth and rainfalls of the monsoon area and the intense heat of the sub-equatorial. The Mongol and the Caucasian races occupy nearly the whole of Asia. The Himalaya, the Hindu-Kush and the Caucasian Mountains are the dividing line separating the two races; those north of these ranges being Mongols and those south Caucasians. The Malay Peninsula is occupied by the Malay race, and there are a few Nomadic tribes still under patriarchal rule. In Asia the great and dangerous animals are found, such as the elephant, tiger, rhinoceros, orang-outang, zebra, camel, crocodile, serpents, etc. The vegetable productions and fruits of southern Asia equal in luxuriance and delicacy those of any part of the world. The domestic animals and fowls are descendants of the parent stock from which the world has been supplied, and, yet, the industries of agriculture and of pasture and dairy are far behind those of the progressive portions of the globe, although as intensive gardeners Asiatics get twice the produce from a given area as do any other people.

ADEN, PERIM, SOKOTRA, KURIA MURIA ISLANDS, AND BAHREIN ISLANDS

Area: 10,462 square miles. Population: 58,165.
Population per square mile. 55.6.

Aden, a volcanic peninsula on the Arabian coast, on the Gulf of Aden, about 100 miles east of the south entrance to the Red Sea, but seventy square miles in extent, has one of the best harbors in that part of the world. It is one of the links of the system of British fortified coaling and naval stations on her path to India.

Perim, at the immediate southern entrance to the Red Sea, is an island in the center of the Strait of Bab el Mandeb, of about five square miles, and is also held by the English.

Sokotra, an island in the Indian Ocean at the entrance of the Gulf of Aden, originally a part of the Sultanate of Zanzibar, became a British protectorate in 1876. It is of sufficient size to have industries worthy of note. Dates, various gums, and butter are mainly exported.

The **Kuria Muria Islands** were ceded to Great Britain by the Sultan of Oman for the purpose of landing the Red Sea cable, and are now leased for guano collection. They are in Kuria Muria Bay, at the opening of the Arabian Sea into the Indian Ocean.

Bahrein Islands. A group of small islands in the Persian Gulf off the coast of El Hasa in Arabia. The great industry is the pearl fishery. Dates are produced. Also British.

ARABIA

Nejd Hasa (Emirate)

A small independency of central Arabia with its capital at Riyadh. Estimated permanent population, 25,000.

Jebel Shammar (Emirate)

Population estimated, 20,000.

A small principality north of Nejd to which it formerly belonged. Its population is largely nomadic. Capital, Hail.

Asir

Population estimated, 1,500,000.

A principate on west coast of Arabia. Capital, Sabiyah.

Yemen

Area: 75,000 square miles. Population, estimated, 1 million.

Capital, Sanaa. The Immanate of Yemen is very old. Agriculture is followed to a considerable extent.

Koweit

Population: 50,000.

A sultanate on the Persian Gulf. Under subsidy to Great Britain.

AFGHANISTAN

Area: 250,000 square miles. Population: 6,380,500.
Population per square mile: 24. Capital: Kabul.

This is a mountainous country, averaging 4,000 feet above the sea. It depends largely upon irrigation for cultivation. It is far from the sea, shut in from the rest of the world by high mountain chains. The chief caravan route is over the Kaiber Pass. The Afghans are a mixture of different tribes. It is a hereditary monarchy. Justice is dispensed by the nobles after the feudal fashion. Spoliation and theft are almost universal. There is an army of about 60,000 men, being mostly retainers of the great chiefs. Kabul, the capital and principal city, is about 6,000 feet above the sea. Its streets are narrow and winding. It has oriental merchants, but modern arsenals, gun factories, etc., a strange admixture of the twentieth century in military progress and ages past in other respects. It is an agricultural country and of most crops produces two harvests each year. Some cereals and many fruits grow in abundance. There are some mining and primitive manufacturing of silks, carpets, camel hair goods, etc. At Kabul is a small local railway. Wheeled transportation is not generally used, camels, coolies and ponies being the freight carriers.

AZERBAIJAN

Area: 33,970 square miles. Population: 2,096,973.

A Republic from March, 1918, to November, 1922, when it united with the Allied Soviet Republics. The bulk of the population of Azerbaijan is composed of Mussulmen and Armenians. The capital is Baku (population 250,000), in the heart of a great oil region. It is favorable also for production of cotton, cereals and cattle raising.

ARMENIA

Area: 15,240 square miles. Population: 1,214,391.
Capital: Erivan.

Independence was proclaimed December, 1918, and all nations notified. The Armenian government, a Soviet Republic, was proclaimed April, 1921, and November, 1922, affiliated with the Allied Soviet Republics. The chief towns are Erivan, Alexandropol and Kars. By an agreement with the Caucasian states, Batum, a city of importance on the Black Sea, has been declared a free port.

BALUCHISTAN

Area: 134,638 square miles. Population: 834,703.
Population per square mile: 6.2. Capital: Khelat.

Baluchistan, "Country of the Baluchs," a British dependent state or protectorate, is on the northwest border of India, between that country and Persia and south of Afghanistan. The ruler, khan of khelat, is the head of a confederation of chieftains, with powers that are difficult to define, and under the dominancy of a British Resident. The country is hilly and even mountainous, and to a great extent, is a region of sandy, barren deserts. In the lowlands where there is water and irrigation is possible, the country produces tobacco, indigo, cotton, rice and sugar, and, on the highlands, barley, wheat, madder and fruits. Lead, iron and copper are found and scantily produced. The manufactures are inconsiderable. Baluchistan disputes with Aden the record of being the hottest land in Asia. The dryness and withering nature of the heat and occasional sandstorms add much to its discomforts. It has no harbors on the Arabian Sea, but two or three safe roadsteads, from which wool, hides, madder, dried fruits, tobacco and dates are exported. Khelat, the capital, is the only town worthy of mention.

BHUTAN

Area: 20,000 square miles. Population: 250,000.
Population per square mile: 12.5. Capital: Punakha.

Bhutan is an independent state in the Himalayas, north of India and south of Tibet. It is 90 miles wide and 180 long. The authority is divided between two Rajas: one a secular and the other a spiritual head. The people practice both polygamy and polyandry. Education is neglected. Cereals, tobacco and spices are the principal products. Brass, copper and iron goods are manufactured.

BOKHARA

Area: 83,000 square miles. Population: 1,250,000.
Population per square mile: 15. Capital: Bokhara.

Was founded by the Usbegs in the fifteenth century. Mir Muzaffar-ed-din in 1866 proclaimed a holy war against the Russians, who thereupon invaded his dominions, and forced him to sign a treaty ceding the territory of Tye Doria, to consent to the demand for a war indemnity, and to permit Russian trade, but with the break-up of Russia this arrangement no longer exists. The country produces corn, fruit, silk, tobacco, cotton and hemp; and breeds goats, sheep, horses and camels. Gold, salt, alum and sulphur are the chief minerals found. There are 186 miles of railroad open. Besides the capital, Bokhara, the chief towns are Karshi, Khuzar, Shahr-i-zabz, Hissar, Charchui, Kabakol and Kermine.

BRITISH NORTH BORNEO

Area: 31,106 square miles. Population: 208,183.
Population per square mile: 6.7. Capital: Sandakan.

Occupies the northern part of the island of Borneo. The interior is mountainous, Mount Kini Balu being 13,455 feet high, but most of the surface is jungle. Owned by Great Britain, and the affairs are administered by a governor appointed by the British crown. Chief products are timber, sage, rice, cocoanuts, gums, coffee; many fruits, nutmegs, cinnamon, pepper, gambier, rubber and tobacco. A railway, 130 miles, runs from Brunei Bay into the interior and from there to Jesselton on Gaya Bay.

BRUNEI

Area: 4,000 square miles. Population: 30,000.
Population per square mile: 7.5. Capital: Brunei.

On the northwest coast of Borneo, owned by Great Britain. General administration under British Resident. Production much the same as British North Borneo.

CAMBODIA

Area: 45,000 square miles. Population: 1,634,252.
Population per square mile: 36.3. Capital: Pnom Penh.

Cambodia is, for the most part, a lowland, well watered country, with some hills both to the east and west of the Mekong or Cambodia river, which passes nearly centrally through it. The products and industries are about the same as those of Annam, its trade being carried mainly through Saigon or down the Mekong. The capital, Panompeng, and Kamput, the principal city, are worthy of note. The French protectorate was recognized in 1863. A large number of Malays and Chinese inhabit the country.

CEYLON

Area: 25,481 square miles. Population: 4,686,383.
Population per square mile: 180.

A British insular colony in the Indian Ocean immediately southeast of India, and so closely connected with it that a proposed railroad from one to the other will extend only thirty-five miles on islands, twenty-two on exposed coral reefs and only one across shallow channels. Its authentic history dates from 543 B. C., and comes down through an unbroken line of 160 Singhalese rulers to 1815, when it finally became entirely a British colony. In Indian mythology Ceylon was the Paradise in which Adhama and Eva dwelt until their expulsion for sin. While well watered, it has no rivers of any great size. The interior plains are extremely fertile and have won it its various names and produced for the British their most prosperous plantation colony. Valuable plumbago mines exist in the interior and Ceylon has long been famous for its rubies, sapphires and pearls. It is a veritable garden of fascination for botanists and zoologists, its tropical verdure surpassing most like portions of the globe. The elephant, bear, panther, numerous monkeys, paradise peacocks and other bright plumaged birds, many snakes, and other reptiles, countless fish, and insects are found and abound in the rivers, jungles or mountain sides. In times of drought wild elephants from the jungle belt raid plantations and eat the crops, although in ordinary times they are very timid, eating, even, the straw thatch off the roofs of the planters' bungalows. While the climate is very tropical, the heat is moderated by the surrounding sea, and the fact that it is in the path of two monsoons. The mean temperature is 88 degrees. In the hill country the climate is most charming and healthful. Fully seventy per cent of the population are agriculturists. Not one-tenth of one per cent are Europeans, nor one per cent of European descendants. Education is steadily advancing. The administration is in the hands of a Governor-General and Legislative Council. Justice is administered by a supreme, a district and police courts. Tea, coffee, cocoa, cinchona, cocoanut oil, dates and spices are prominent products and are exported. Tea is the chief export, Ceylon ranking third in the world in this respect. A large area is under cocoanut culture. There are about 750 miles of railway open to traffic. Colombo, the capital, is a strongly fortified city of much strategic and commercial importance. Trincomali is the headquarters of the British East India fleet, while Kandy is noted for the excellence of its climate and beauty of its surroundings. Other important places are Point de Galle and Kandy.

The Maldive Islands are a group 500 miles west of Ceylon, governed by a hereditary Sultan, and are a dependency of the Ceylon government. There are seventeen of these islets, richly clothed with palms and yielding various fruits and edible nuts. The people are Mohammedans, thoroughly civilized, and great navigators.

CHINA

Area: 3,913,560 square miles. Population: 320,050,000.
Population per square mile: 82.

China proper and its dependencies form a vast republic in Eastern Asia, which consists of five great divisions, viz: China and provinces, Manchuria, Inner Mongolia, Tibet, and part of Sinkiang. The total length from north to south is 1,860 miles and width 1,520 miles. Within this vast region are four great mountain ranges, from whence proceed some of the longest rivers in the world. Manchuria and Inner Mongolia embrace the great middle table land of Asia. Tibet is cold and barren. Among the interesting features in the country is the Chinese wall that bounds China on the north and separates it from Chinese Tartary. This wall is 1,500 miles long and thick enough to admit of six horsemen riding abreast on it. It is said to have been completed 214 years before the Christian era. While the country is subject to great extremes of heat and cold, it is generally much colder than its proximity to the tropics would lead one to expect. The great mountain summits that fringe its borders, extract all the moisture from the air and the high table lands experience a temperature nearly allied to that of the Arctic regions. The inhabitants are the most ancient of those existing today in civilized countries. Their history extends back thousands of years. The government had been a pure despotism, and on February 12, 1912, it became a republic. The Chinese were pro-ally during the war. The Shantung peninsula, in German hands since November, 1897, was occupied November, 1914, by the Japanese and held by them to December, 1922, when it was voluntarily returned to China. For centuries education of a purely Chinese type was general, and led through an intricate system of public examinations to all classes of employment under the State. Being confined in its scope to the study of Chinese classical literature, this form of education was gradually undermined by the influence of increasing intercourse with other countries, until it was completely swept away by a Decree of September, 1905, abolishing the historic system of examinations. Since then an enormous impetus has been given to the modern educational movement which is developing rapidly throughout large portions of the Republic. Peking, the capital, is situated inland from the Gulf of Pechili, about 60 miles south and east of the great wall. It embraces an area of fourteen square miles. It is divided into two parts, one inhabited by Tartars and the other by Chinese. The president's palace is in the middle of the Tartar City, which has a high wall around it thick enough to allow 12 horsemen to ride abreast on it. There are nine gates. Nanking, the former capital, was in earlier times one of the most flourishing cities of the world. Canton is one of the richest cities of the Republic. Fuchau is important for commerce and literature. Ningpo abounds in wealth and is built with elegance. The food supply is as varied and rich as that of any country. Chinese merchants are noted for honorable dealings. China has a great and increasing commerce with the world at large. Its greatest products are tea, china ware, art goods and supplies, and silk, which are exported. Large quantities of eggs are shipped to the United States. There are fruits here of temperate and tropical zones, and many minerals. Sugar and cotton are cultivated. While manufacturing is extensive, it is nearly all done by hand or with simple implements. American milling and other machinery is extensively used. China produces the largest variety of grains, gums, spices, plants and drugs of any region in the world. There are 63 varieties of bamboo. Here is the natural home of the mulberry tree. There are cocoanut palms, pomegranates, olives, pineapples and oranges. It is the home of the mandarian orange, called "tangerine" by Europeans and Americans. Farming implements are very crude, but so great is the population that the lands are cultivated to the greatest region to the north. There are 6,813 miles of railway open for traffic, and about 2,000 miles now under construction.

EAST INDIES, DUTCH.

Area: 736,400 square miles. Population: 48,000,000.
Population per square mile: 65.3.

The Dutch possessions in Asia, forming the territory of Dutch East India (Nederlandsch Oost Indie), are situated between 6 degrees north and 11 degrees south latitude, and between 95 degrees and 141 degrees east longtitude. In 1602 the Dutch created their East India Company. This company conquered successively the Dutch East Indies, and ruled them during nearly two centuries. Since dissolution of the company in 1798 the Dutch possessions have been governed by the mother country. Java is extremely mountainous in the south, but in the north is covered with mangrove swamps in many places, and is flat and low. Sumatra is traversed from northwest to southeast by a series of ranges, many of whose dominating summits are dormant, extinct, or active volcanic cones. Borneo is the fifth largest island in the world. Much of the interior is little known. The center seems to be a plateau or nuclear mountain-mass, from which diverge several mountain chains. Between the ranges are alluvial plains. Borneo possesses a number of large rivers, the more important are Rejang, Kapuas and Barito. Celebes consists of four large peninsulas, separated by three deep gulfs. They are all formed by chains of mountains running seemingly from a common central territory, which may be that of the Latimojong Range. No navigable rivers, a number of lakes.

These larger islands, together with a number of smaller ones, have a salubrious climate, although crossed by the equator, and are generally healthy. The extreme heat is tempered by the sea breezes. Rainfall is very abundant. Precious stones, gold and coal are found and worked on all the large islands. Monkeys and reptiles are numerous. Dense and magnificent forests clothe the mountain sides, and many kinds of valuable woods are to be found, such as ebony, betel-nut, sandal-wood, mango, silk-cotton tree, sago and nutmeg trees. On some of the islands wild animals are numerous, such as the bear, panther, rhinoceros, elephant, tapir, wild boar, civets, orang-outang and many others. The soil is very fertile, being cultivated extensively, and grows vegetation unsurpased in luxuriance. In Java, villages of bamboo houses surrounded with hedges of fruit trees, the banana and bamboo, contrast agreeably with the vast fields of rice, artificially watered, and yielding often three harvests annually. Education is not of a very high order, except among the resident Europeans. Nearly 400 christian missionaries of various societies are at work on the islands, but the inhabitants are mostly Mohammedans.

The chief and most important cities of the Dutch East Indies are as follows: Batavia, in Java, the capital of the island and of the Dutch East Indies. Batavia is the great commercial emporium of the Malay Archipelago. Thirty-six miles by rail south is Buitenzorg, the usual residence of the governor-general of the Dutch East Indies. Here is located one of the most magnificent botanical gardens in the world. Samarang and Surakarta in Java, are fortified seaports. Surabaya has the best harbor in Java. The cities of Sumatra are Achin, capital of the province of the same name; Benkulen, Padang, and Palembang, Banjermassin in Borneo, and Macassar, in Celebes, are important places.

The Dutch forces in the East Indies constitute a colonial army which is entirely separate from the home army, and there is a considerable naval force. The total length of railways is 3,914 miles.

Molucca Archipelago, or Spice Islands, are mostly volcanic and fertile. Around them are many pearl and trepang fisheries. Products are nutmegs, cloves and other spices, sago, rice, coffee, tobacco and fruits.

EAST INDIES, Portuguese.

Area: 8,968 square miles. Population: 926,287.
Population per square mile: 103. Capital: Dilli.

Consists of the eastern portion of the island of Timor in the Malay Archipelago, with the territory of Ambeno and the neighboring island of Pulo Cambing. By treaty of 1859 the island was divided between Portugal and Holland. The surface is mountainous. Among the vegetable products are the bamboo, corn, toddy-palm, cotton, tobacco, coffee, sweet potato, indigo, sandal-wood, bread-fruit, copra, pineapple, cocoanut, lemon, etc. Iron, copper and gold are fairly abundant, as well as coal and petroleum.

FAR EASTERN REPUBLIC

The Far Eastern Republic, with headquarters at Chita, after a short independence, has been reincorporated as a part of Russia. In November, 1922, the All-Russian Central Executive Committee issued a formal proclamation to the effect that the republic was annexed and now formed an integral part of the Allied Soviet Republics. Area about 880,000 square miles and a population of less than 2,000,000. Vladivostok, the terminus of the Transsiberian railway, is the principal city and a seaport of great importance.

FEDERATED MALAY STATES.

Area: 27,506 square miles. Population: 1,036,999.
Population per square mile: 37.7. Capital: Kuala Lumpot.

A group of states in the southern part of the Malay Peninsula; are under British protection.

Perak. Area: 7,800 square miles: Population: 494,057. Population per square mile: 63.3.

Selangor. Area: 3,156 square miles. Population: 294,035. Population per square mile: 93.5.

Negri Sembilan. Area: 2,550 square miles. Population: 130,199. Population per square mile: 51.0.

Pahang. Area: 14,000 square miles. Population: 118,708. Population per square mile: 8.4.

These regions yield vast quantities of tin and are rich in gold. The products include pepper, coffee, sugar, rice, tapioca, cocoanuts, rubber and gambier. The forests yield valuable timber. 1,000 miles of raflroads are open to traffic.

OTHER MALAY STATES (Under British Protection).

KELANTON.

Area: 5,870 square miles. Population: 286,751.
Population per square mile: 48.8.

On the eastern side of the Malay Peninsula. Kota Bharu is the capital. The state has a hereditary sultan. Religion is Mohammedanism. The chief industry is agriculture, and the products are rice, cocoanuts, betel nuts, rubber, resin, rattan, bamboo, pepper and corn. Minerals are gold, pyrites, galena and tin. A railroad is under construction.

TRENGGANU.

Area: 6,000 square miles. Population: 154,037.
Population per square mile: 25.6.

Capital, Kuala Trengganu. The industries and religion are similar to those of Kelanton, and the country is of the same character.

Kedah. On the west coast of the Malay Peninsula. Area: 3,800 square miles. Population: 245,986. Population per square mile: 64.7. Capital, Alor Star. The principal produce is rice. There are large rubber, cocoanut and tapioca estates. Religion and government much the same as Kelanton.

Perlis. Also on the western side of the peninsula. Area: 300 square miles. Population: 32,746. Population per square mile: 109. The principal agricultural product is rice. There are valuable tin and guano deposits.

Johore. Area: 7,500 square miles. Population: 180,417. Population per square mile: 24. At the southern extremity of the Malay Peninsula. Products are rubber, gambier, pepper, sago, tea, coffee, gutta percha, etc. Chief town, Johore Bahru. Has 120 miles of railway.

FRENCH INDIA.

Area: 196 square miles. Population: 266,064.
Population per square mile: 62.4.

Capital, Pondicherry. Consists of five separate colonies. Pondicherry, Karikal, Chandernagar, Mahe and Yanaon. The principal crops are paddy, ground-nut and ragi. There are 43 miles of railway open.

FRENCH INDO-CHINA.

Area: 256,000 square miles. Population: 16,990,229.
Populattion per square mile: 62.4

Consists of five states: Annam, Cambodia, Cochin-China, Laos and Tonking; and Kwang-Chau-Wan leased from China, as well as the territory around Battambang, which was ceded by Siam in 1907. The whole country is under a governor-general, Cochin-China being a direct colony, while the others are protectorates. Total length of railway open is 1,300 miles.

Cochin-China. Area: 20,000 square miles. Population: 3,050,785. Population per square mile: 152.5. Capital: Saigon. Cochin-China, the southernmost of the French possessions in Asia, is probably the most prosperous and thoroughly under Europeon influence. Besides the products and exports mentioned under Annam, hides, isinglass, cardamom and indigo may be mentioned, rice, however, being the chief and most important crop. Saigon and Mitho, connected by railway, are the principal cities. The fisheries and fish markets of Saigon are famous.

Annam. Area: 52,100 square miles. Population: 5,200,000. Produces rice, cotton, corn, mulberry, cinnamon, tobacco, sugar, betel, coffee, dye and medicinal plants. Iron, copper, coal, zinc and gold are mined.

Cambodia. Area: 45,000 square miles. Population: 1,634,252. Produces cotton, rice, corn, sugar, coffee, silk and tobacco.

Laos. Area: 98,000 square miles. Population: 640,877 Produces rice, cotton, indigo, tobacco. Has teakwood forests. Gold, tin, lead and diamonds are found.

Kwang Chau Wan. Area: 190 square miles. Population: 168,000. Produces cotton, yarn, opium, petroleum.

Tonking. Area: 46,400 square miles. Population: 6,119,720. Produces rice, corn, sugar cane and tobacco.

GEORGIA

Area: 35,500 square miles. Population: 3,176,156.

An independent republic from May, 1918, to November, 1922, now a part of the Allied Soviet Republics. Its capital is Tiflis. It is a productive region, with about 1,000 miles of railroad.

HEDJAZ

A former Turkish vilayet, extending along the Red Sea. Its area is about 100,000 square miles. Population exceeds 750,000. Within its confines are the sacred cities of Mecca and Medina. The capital and chief port is Jidda. The Kingdom of Hedjaz attained its independence during the course of the World War.

HONG KONG AND KOWLOON.

Area: 391 square miles. Population: 561,500.
Population per square mile, 1,436.

The British crown colony of Hong Kong, formerly a part of China, was ceded January, 1841, to Great Britain, and the cession confirmed in August, 1842. Great Britain has made of Hong Kong one of the first class military and naval stations of the world and it has become a great center for Chinese and Oriental trade. The colony consists mainly of the small island of Hong Kong (Hang-Kiang, "fragrant streams") east of the mouth of the Canton river and separated from the mainland by a channel a mile wide, making an admirable deep water harbor. In 1861 the southern portion of the Kowloon peninsula opposite was added by treaty and in 1898 a considerable portion more of the mainland and some adjoining islands were leased by Great Britain to secure its defense. The island is rocky and picturesque, and not naturally fertile. The summer climate is hot, subject to extreme variation, during the winter months pleasant and bracing, with an average rainfall of about eighty inches. It is now, under English rule, a fairly healthy place. The population is chiefly Chinese, about one-third being birthright British subjects. It is one of the great traffic centers on the east coast of the Pacific. The city is built in terraces up the mountainside to an elevation of 600 feet. Fine public buildings and substantial improvements, with fine docks and a very diversified trade with the inland add to the attractiveness of the place. Victoria Peak is reached by tram cars or sedans, as one prefers, and affords a magnificent view.

KIAU-CHAU (KIAO-CHOW)

Shantung

Kiau-Chau, on the east coast of the Chinese province of Shantung, was seized by Germany in November, 1897; the town, harbor, and district were by treaty transferred to Germany on a 99 years' lease, March, 1898; and the district was declared a Protectorate of the German Empire, April, 1898. In November, 1914, the territory was captured by Japanese and British forces, and was administered by Japan under a mandate to December, 1922, when Japan voluntarily returned it to China. Area, about 200 square miles, exclusive of the bay (about 200 square miles). Population about 227,000. Surrounding the district and bay is a neutral zone, whose outer limit is 30 miles from highwater mark on the coast, its area being about 2,500 square miles, and population about 1,200,000. At Tsing-Tau there is one middle school, one girls' high school, 2 higher primary schools, schools for teaching Chinese to the Japanese, with a total of 152 teachers and 3,336 pupils in 1921. There are also 37 public schools for Chinese pupils, with 136 teachers and 3,293 pupils. The products are wheat, fruits, beans, ground-nuts, sweet potatoes, etc., silk culture, coal mining, briquette-making, brewing, soap-making are carried on, and there is a prosperous silk factory.

INDIA.

Area: 1,802,629 square miles. Population: 315,156,396.
Population per square mile: 175.

The extreme length of the British Empire in India, is 1,900 miles and the width 1,700. About one-third of India however is still possessed by native tribes, who wander through its forests, still uncontrolled by civilization; the rest is subject to the authority of England and governed by colonial laws. From the remains of monuments of architecture, many of which still exist, some in a style too ancient to be chronologically located, it is evident the early Hindus were a people of extraordinary civilization; their sacred writings are among the most remarkable literature of the world. There is a high central plateau occupying the southern peninsula, which stretches away toward the coast and is called the "Deccan." Fifty rivers find their way to the ocean through matchless valleys. Best known of all these is the Ganges; tidewater reaches nearly 250 miles from the ocean. The broad delta formed by its numerous, widely sepa-

rated mouths, is entirely inundated, a hundred miles wide, in rainy seasons. Mythology, superstitution and religion have each its claim to the life of this mighty river. Owing to the fact that there are high mountains and plateaus, there is some diversity of climate, but, generally speaking, the most intense heat pervades forest, jungle and plain throughout the empire. From June until January is a rainy season and from January to June a period of drought. Fevers and epidemic diseases rage in all localities. There are many varieties of inhabitants. Of the Aborigines, little is known, as the period in which they were dominant is far back beyond the limits of credible history. A few savage tribes still inhabit some of the wildest parts, resisting the influences of civilization. The native Hindus have intelligent features, the women being remarkable for their beauty. The East Indians, though black, are Aryans, like ourselves. They dwell in villages, having a chief magistrate who settles disputes and collects taxes no very great amount, and they care little as to what power rules the empire so long as their local customs are not interfered with. All powers are vested in the British government, and all revenues received in its name. There is a governor-general and governors of provinces. The native states are governed by native princes, all subordinate to the British. There are supreme and minor courts to render justice. The proportion of those able to read and write is still very small. About 22 per cent. of the boys attend school, and less than three per cent. of the girls. There are, however, elementary and normal schools, as well as colleges, and there are technical and medical schools and five universities. Calcutta is the metropolis of the empire. Its inhabitants are mostly Hindus and Mohammedans; the botanical gardens, the university, theatres, mosques and Hindu temples are among its features of interest. The European quarter is finely built and has given the city the appellation of "City of Palaces." The part occupied by the natives, however, is built of mud and bamboo. The trade of Calcutta is more extensive than that of any other city. Of Bombay, the larger part of the population is Hindu. Here the fire worshippers or Parsees number 50,000, and next to the Europeans take highest rank. Their language is the Sanskrit. Some of them are merchant princes of almost fabulous wealth. Madras, Benares, Hyderabad, Rangoon, Lucknow, Lahore, Ahmadabad, Agra and Delhi, the capital, are other large and wealthy cities. The wealth if India has attracted the covetousness of other nations from the earliest known history. Persia invaded and robbed it of precious gems. The armies of the Sultan have seized its wealth, and the conquering Tartars have entered with fire and sword. Gold has been gleaned from the sands from time immemorial. Diamonds, rubies, emeralds, cornelians, garnets and other precious gems are found, and there are iron, lead, mica, coal and salt. The mountains and sands are full of minerals. Among the great forests is a wealth of rubber trees, and palms bearing delicious fruits and nuts. The fig and bread-fruit tree combine beauty with luxury. Tea and rice yield abundant crops with little labor, and coffee grows almost spontaneously. There are 204 cotton mills and a number of mills for the manufacture of wool and silks. There are 34,616 miles of steam railways. Canals are an important means of communication, and the large rivers are used extensively for inland traffic.

IRAQ (Mesopotamia)

Area: 143,250 square miles. Population: 2,849,282.

This new kingdom embraces the former Turkish vilayets of Basra, Bagdad and part of Mosul, with the ancient city of Bagdad as capital. Here existed at one time ancient empires of history, magnificent cities and advanced civilizations contemporaneous with Egypt and China. Here it is also stated was the site of the Garden of Eden. All are buried in the sands, but evidence of former glories are constantly being excavated. Basra, situated on the Shatt-el-Arab, 70 miles from the Persian Gulf, is the principal seaport and a city of considerable commercial importance.

JAPAN.

Area: 260,738 square miles. Population: 57,070,936.
Population per square mile: 220.

Japan or Nippon (land of rising sun) consists of the large islands of Hondo (more often called Nippon), Shikoku, Kiushiu, Kokkaido (Yezo) and a score or more of adjacent islands and hundreds of islets connecting it with Taiwan (Formosa), which is part of the Empire. Also Chosen (Korea), Hokoto (Pescadores), and Karafuto (Japanese Sakhalin). These islands are all mountainous and earthquakes are quite common among them. The mountain sides are luxuriantly wooded and the valleys between them are fertile and cultivated to the utmost limit. The rivers are seldom navigable and there are few lakes, but there are many thermal and mineral springs. Of minerals copper is the most plentiful and of high grade. Gold and silver are found but not freely and such ores as lead and iron are of inferior quality. There are valuable building stones but they are not much used. The bamboo and sage palm flourish in the south and in the north are pine, elm, chestnut and oak. Japan cedar, camphor, laurel, wax tree, paper-mulberry, persimmon, orange, cherry, plum, apple, pear, peach and fig trees are not only cultivated but most of them grow wild. There are all varieties of climate, the northern part of the islands being in an arctic temperature, while the southern portions are enjoying a tropical verdure and warmth. The present inhabitants are Mongols with an admixture of the Malay, and are invaders, the Aboriginals still being found to a limited extent in Yezo and the adjacent Kuriles. The Japanese are small, artistic, imitative, polite and cleanly. They lay claims to a very remote history, but the real authentic history begins about 400 A. D. Though the government is a constitutional monarchy, something like absolutism still prevails. There is a national parliament but the mikado combines executive powers with sovereignty, treaty making and war declaring rights. He sanctions laws, opens and closes parliament. There are rich feudal lords, who occupy high social positions. The system of justice is somewhat on the European pattern. All male subjects between 17 and 40 years of age are liable to military service. Education is compulsory. There are elementary, middle and high schools normal schools, colleges of law, science, medicine, engineering and agriculture, and there are three universities. The general and local governments take generous care of their poor, expending large sums annually to provide work for them. The fisheries employ many thousands of men. Tokio, the capital and chief city, has quite extensive manufacturing. Only small vessels can enter its bay at high tide. Yokohama is Japan's principal port. Other important cities are Fukuoka, Hakodate, Hiroshima, Kanazawa, Kioto, Kumamoto, Nagasaki, Nagoya, Kobe, Kure, Sendai, Okayama, Sasebo, Nagoyo, Niigata, Osaka and Otaru. About three-fifths of the arable land is cultivated by peasant owners and the balance by tenants. The largest crop is rice, which forms a large part of the food; wheat, barley and rye are grown to quite an extent. Tea culture is very profitable and sugar is an important product. Cattle, horses, sheep, goats and hogs are important industries.

Shantung Peninsula—See Kiau-Chau.

Chosen (Korea). On September 5, 1905, Japan placed a protectorate over Korea, and on August 22, 1910, the Korean Territory was formally annexed to the empire of Japan. Area: 84,732 square miles. Population: 15,508,872. Population per square mile: 180.3 Capital, Seoul. It is entirely an agricultural country, but the methods are of a backward and primative type. Chief crops are rice, wheat, beans and grains of all kinds, besides tobacco and cotton. Whale fishing is carried on along the coast. Live stock is raised as a by-product. Gold mining is carried on. Copper, iron and coal are abundant. Graphite and mica also are found in considerable quantities. There are 992 miles of railroad in operation.

Taiwan (Formosa). Was ceded to Japan by China May 8, 1895. Area: 13,944 square miles. Population: 3,612,184. Population per square mile: 278. Capital: Tamsui. The agricultural products are rice, tea, sugar, sweet potatoes, ramie, jute, tumeric. Camphor is worked in the forests. There are active fisheries, and mining is making steady progress. Two hundred and six miles of railroad are open. The surface is mountainous, with few streams. The soil is extremely fertile and well cultivated, and the climate is salubrious. Hot springs are numerous and sulphur and petroleum exist in large quanities.

Kokoto, or the **Pescadores,** consists of about twelve islands, with a total area of about 47 miles.

Sakhalin, a long and narrow island off the east coast of Asia, separated from the mainland by the Gulf of Tartary. It is 570 miles long and from 17 to 90 miles across. Area, about 29,400 square miles. The surface is mountainous, rising in the peak of Tiara to 5,000 feet, and is largely forest clad, with some prairie land and pastures. The climate is very severe in winter and raw in summer. The grains are but little cultivated. Many fur bearing animals abound. Lignite coal occurs in large deposits. The island was originally Russian, but now officially held by Japan.

Port Arthur, lease was ceded by Russia to Japan by the Portsmouth treaty.

Ta-lien, and adjacent territory and waters, and also the railroad between Chan-Chun and Port Arthur, and the coal mines worked in connection therewith. In March, 1915, the Chinese government agreed to extend the lease of the territory on Liaotung Peninsula, including Port Arthur and Dairen, to 99 years.

Kwangtung, the leased territory at the southern part of the Liaotung Peninsula, has an area of about 1,256 square miles and a population of 517,147. Population per square mile: 411.8. Products are corn, beans, rice, tobacco and vegetables. There is an active fishing industry. Salt is abundant. Port Arthur and Dairen are the chief towns.

KHIVA.

Area: 24,310 square miles. Population: 519,438.

A state in Central Asia lying south of the Aral Sea. The Soviet Government in power has concluded a treaty of amity with Russia. The religion is Mohammedan. Chief products are cotton and silk. Chief towns besides the capital Khiva, are New Urgenj, Hazar Asp and Kungrad.

MACAO

Area: 4 square miles. Population: 74,866.

A Portuguese possession in China, situated on an island of the same name at the mouth of the Canton River, forms with the two small adjacent islands of Taipa and Coloane, a province, the city being divided into two wards, one inhabited by Chinese and the other by non-Chinese, each having its own administrator.

MONGOLIA.

Area about 1,367,600 square miles
Population: Established, 2,600,000.

A large area formerly a part of China, bordering Siberia and the Far-Eastern Republic, a large part of which is represented by the Gobi Desert. The population is made up of Mongols and Kalmucks who roam about with their animals. Chinese settlers are coming into this district in increasing numbers.

Mongolia was declared an independent kingdom during the Chinese revolution and was so recognized by Russia in 1912. In 1913 Russia recognized Outer Mongolia as under Chinese suzerainty and China accepted as a fact its autonomy; in November, 1919, China, however, declared null and void the independence of this district but in February, 1921, the Hutuktu was crowned King, and independence proclaimed. Capital Urga.

NEPAL.

Area: 54,000 square miles. Population: 5,000,000.
Population per square mile: 92. Capital: Khatmandu.

An independent Kingdom in the Himalaya mountains. It it governed by a maharaja and his prime minister. The government is a military oligarchy. The ruling people are the Gurkhas. Nearly the whole region consists of a seccession of lofty mountains and narrow valleys, and contains some of the highest mountains in the world. Mount Everest, 29,002 feet, Mount Kunchinjunga, 28,156 feet, and Mount Dhawalagiri, 26,826 feet. Rice maize, wheat, barley, cotton, sugar cane, tea and tobacco are among the chief crops. Fruits, drugs and dyeing materials are important products, and timber is abundant. Copper, iron and lead are among the mineral products, but the mining industry is on a small scale. The manufactures include textiles, metallic goods, paper from bark, and pottery. Hinduism of an early type is the religion of the Gurkhas, and is gradually but steadly overlaying the Buddhism of the primitive inhabitants. The people are in general prosperous.

OMAN.

Area: 82,000 square miles. Population: 500,000.
Population per square mile: 8. Capital: Mascat.

An independent State in southeastern Arabia, extending along a coast line—southeast and northeast—of almost 1,000 miles from the Gulf of Ormuz and inland to the desert of Dena. A mountain-chain runs nearly parallel to the northeast coast, embracing rich valleys and known as the imamat of Mascat. The population is poor, inland the sultan's authority is merely nominal and there is little security for life and property. Camels are bred in large numbers. As to the mineral resources little is known. Oman produces dates and other fruits, cereals, indigo, wine, coffee, etc. Pearls, mother-of-pearl and fish are exported. Mantarah is the only important port besides Mascat. Commerce is mostly by sea, but large caravans under protection carry on traffic with the interior.

Oman became a British and French Protectorate in 1919.

PALESTINE OR HOLY LAND.

Area, about 9,000 square miles. Population, 647,850.

A former province of Asiatic Turkey, comprising the southwest part of Syria. It borders on the Mediterranean Sea for a distance of about 160 miles, extending eastward to the Syrian Desert. On the north it has the region of the Lebanon. On the south the boundary is a short distance south of the Dead Sea. In Palestine an interesting feature in agricultural development is the establishment of Jewish and German colonies; of the former near Jaffa, there were before the war 44 with a total population of about 10,000, cultivating more than 94,900 acres, the chief produce being cereals, cotton, and various fruits. These colonies consisted mainly of Russian Jews, some being maintained by private enterprise, others by the Chovawe-Zion Association, and others by the Jewish Colonization Association, originally founded by Baron E. de Rothschild. Exports of oranges from Jaffa are quite extensive. A railway connects Jerusalem with the port of Jaffa, and another line connects the upper Jordan valley with the port of Haifa. The Damascus-Mecca railway is now in operation along the eastern border of Palestine.

Jerusalem (The Holy City) is a city of Palestine, the seat of the most important events described in the Bible. Population about 60,000, of whom two-thirds are Jews, the remainder being Christians and Mohammedans. By the treaty of peace 1919, Palestine is to be an independent nation under British protection.

PERSIA.

Area: 628,000 square miles. Population Est.: 9,500,000.

Persia is an elevated tableland, three-fourths of which is desert area. The mountains are treeless, the plains unattractive, and much of it, is without water. There are, however, some streams, and there are fertile valleys and oases in the desert tract. There are roses and wild flowers, and there are cereals, cotton, rice, tobacco, opium, fruits and raisins. Persia was the early home of the Aryans. Its first great empire was founded by Cyrus the Great. The form of government up to the year 1906 was similar to that of Turkey. The shah, within the limitations imposed by the Mohammedan religion, was an absolute ruler. In 1906 a national council was established, consisting of 156 members elected every two years. There is a senate of 60 members, 30 appointed by the shah and 30 elected on behalf of the national council. In the high lands the atmosphere is cool, but along the Persian gulf it is intensely hot. Many of the present inhabitants are nomads. There are colleges supported by the imperial funds, where instruction is given in Persian, Arabic and scientific literature, and there are many schools for children. Teheran, the capital, is on a riverless plain about 80 miles south of the Caspian Sea. It is built of brick, and has a mud-like appearance. Tabriz, Barfrush, Bushire, Ispahan, Hamadan, Kerman, Kermanshah, Meshed, Shiraz, Rosht and Yezd are other important cities, nearly all of which manufacture silks and carpets by hand, together with wines, oil of rose and fine oriental perfumes. Persian rugs, carpets, silks, shawls, swords and dyes are world-famous. There are few miles of railroad and the country roads are an obstruction to commerce.

PORTUGUESE INDIA.

Area: 1,638 square miles. Population: 531,798.
Population per square mile: 324.6. Capital: Panjim.

The Indian possessions of Portugal comprise Goa on the Malabar coast, Damao on the coast of India, about 100 miles north of Bombay, and Diu, a small island on the Gulf of Cambay, about 140 miles west of Damao. The trade of Goa is largely in grain, pulse, salt, that of the other two being mainly salt. There are 51 miles of railway.

SIBERIA

Area: 4,210,420 square miles. Population: 9,257,825.

A vast region in northern Asia, which was part of the former Russian Empire. It comprises the provinces of Tomsk, Tobolsk, Yeniseisk, Irkutsk and Yakutsk. The boundaries of this region are, European Russia on the west, where the Ural mountains form a part of the boundary for some distance, the Arctic Ocean on the north, on the east, the Pacific coast from Bering Strait to the Sea of Japan, and on the south by Mongolia and Central Asia. The entire region is a vast plain sloping gradually to the north, the western portion contains scarcely any elevations, the watershed between the Ob and Yenisei rivers is hardly perceptible, the interior and south are traversed by chains of mountains, the Altai, Sayan, Baikal and others. The Byelukha (White) mountain in the Altai has an elevation of 14,890 feet, other elevations along the ridge forming the southern boundary, range from 9,000 to 12,000 feet. The principal rivers are the Ob (with the Irtish), Yenisei (with the Argara), and Lena, these rivers flow into the Arctic ocean and are of little value commercially as they are closed by ice the greater portion of the year. Siberia has short warm summers and long intensely cold winters, the inhabitants are largely Russians, other elements are Khirghizes, Buriats and Yakuts. The woodland and forests are very extensive, here are found areas of pine, spruce, maple oak, beech, birch and poplar. Agriculture is most extensive in western Siberia. Wheat, hay, oats, barley and potatoes are raised, the raising of live stock is also important. Fur bearing animals abound and the taking and curing of furs is a valuable industry of the colder regions. Siberia has considerable mineral wealth, gold, platinum, silver, copper, iron, and lead are found, also large deposits of salt and sulphur. Siberian emeralds and topazes are famous. Chief cities are Irkutsk, Omsk, Novo-Nikolayevsk, Krasnoyarsk and Tomsk. The Trans-Siberian Railway has been an important factor in the development of this country. Western Siberia was taken by the Russians in 1582 and from that time the purpose of the government was to extend its dominions eastward. Under the rule of the Czars, thousands of political offenders were sent to Siberia and the name became synonomous with cruelty and despotism, many of the exiles who returned to Russia in 1917 (on the downfall of the Imperial Government), had strongest personal reasons for assisting the revolutionary movement. The people of Siberia attempted to establish an independent republic at this time, and the Siberian district congress at Tomsk elected a provisional government, with a coalition cabinet. The overthrow of the Kerensky regime by the Lenine group in November, 1917, gave impetus to great political confusion, the situation was affected by several factors, and the landing of allied troops, to keep the country from falling into anarchy. Several thousand deserters from the Austrian army had joined the Russians and when Russia withdrew from the war, they were given permission by Lenine to go to France, by way of Siberia, while on the march they were attacked; in self defense they struck back, seized the Trans-Siberian Railway and were persuaded by the allies to remain in Siberia to help preserve order. In 1918 the Russian Socialist Federal Soviet Republic was proclaimed. Now known as the Allied Soviet Republics. It is under this government that Siberia is ruled at the present time.

SARAWAK.

Area: 42,000 square miles. Population: 600,000.

It has lofty mountains in the interior, and is watered by numerous streams. Coal is found in large quantities, as are gold, silver, diamonds, antimony and quicksilver. It exports gold, sago, arrowroot, pepper, etc. It is under British protection and ruled by an English rajah.

SIAM.

Area: 195,000 square miles. Population: 8,924,000.
Population per square mile: 46.

Siam is situated in the Indo-Chinese Peninsula. The coast line is about 1,100 miles. The country is well watered. The lower part occupies part of the Malay Peninsula. This portion, however, is densely wooded and very

rough. The climate is sub-tropical and is divided into a dry and a rainy season. The inhabitants are Malays, Burmese, Cambodians and less than half Siamese. The executive power is in the king, who is aided by a legislative council. Some governmental departments are in European hands. Siamese youths are sent to European schools. There are good government schools and hospitals, and in Bangkok, the capital, there is a museum and a royal library. This city has a population of nearly half million. Rice is the chief crop. Woods are exported. Coffee, cotton, tobacco, hemp, cattle, fish, pepper and fruits are produced and mostly used at home. There is some gold, as well as tin, copper, iron, zinc and a few diamonds, rubies and sapphires. There are 1,333 miles of railways open.

THE STRAITS SETTLEMENTS.

Area: 425 square miles. Population: 846,083.
Population per square mile: 2,000.

A British crown colony, comprising Singapore, Penang (including the province of Wellesley and Dindings), and Malacca. Added to these are the Cocos Islands, Christmas Island, and Labuan. The colony is administered by a governor and executive council. The governor is also high commissioner for the Federated Malay States. Each of these separate settlements has a number of municipal bodies, partly appointed and partly elected. The climate of all this region is intensely tropical, the lower part of it being but sixty miles from the equator. The people are a most cosmopolitan mixture of Asiatics, Eurasians and Europeans, in which the former greatly preponderate, and are represented by many insular Malays and Chinese, in addition to the natives. Education is partly supported by the government, but not compulsory. Judicial affairs are administered much as in India.

Singapore, an island about fourteen by twenty-seven miles, at the southern extremity of the Malay Peninsula and separated from it by a strait only three-fourths of a mile wide, has a number of small islands adjacent to it, which form a part of the settlement. Singapore, the capital is at the southern side of the island. It has become a commercial port of first rank, having an excellent harbor and good wharfage. It carries on an enormous trade through over fifty regular steam lines from all parts of the world, and is a port of call for all steamship lines in the European-Asian trade. It is used as a naval base and also maintains an English garrison. Population, 387,336.

Penang (meaning "Betel-Nut"), 108 square miles, is off the west coast of the peninsula at the northern entrance of the Straits of Malacca, and is the most northerly of the Straits Settlements. The channel separating the island from the mainland, about two miles wide, forms an excellent harbor. It has a large local trade which is increasing. Population, 305,739.

Malacca, on the west coast of the peninsula, between Singapore and Penang, about the middle of the Straits of Malacca, consists of a strip of coastal territory which, in the time of the Portuguese conquest, was an important center of trade. Population, 153,008.

SYRIA

Area: 106,748. Population: 3,200,000.

The history of Syria dates back more than 2000 years B. C. Since 1516 A. D. Syria has formed part of the Ottoman Empire but in the Treaty of Peace with Turkey, August, 1920, Syria was recognized as an independent state, to be placed under a mandatory power. By decision of the Supreme Council France has been assigned a mandate for Syria. Principal towns are Damascus, Aleppo, Beirut, Homs and Hama. The population is mainly of Semetic stock and Mohammedan in religion. The products are wheat, barley, maize, linseed, beans, vines, and olives. A railway runs north and south, from Beirut to Aleppo, where it joins the Bagdad railway and to the south through Damascus, into Arabia (the Hejaz Railway). The ports of Syria are visited regularly by the steamers of various shipping companies.

TIENTSIN

The Italian concession of Tientsin, under the agreement with China of June 7, 1902, lies on the left bank of the Peiho river, and has an area of about 18 square miles, with a native population of about 10,017. There is one village and salt pits.

TONKING (See French Indo China)

TURKEY (Ottoman Empire)

The Ottoman Empire before the war was made up of (1) Turkey in Europe, (2) Turkey in Asia (Anatolia, Arabia, Syria, Palestine, Mesopotamia, and Kurdistan), and (3) certain islands in the Mediterranean. After the conclusion of the first Balkan war (November, 1913), the Turkish possessions in Europe were considerably lessened, Turkey in Europe being in part divided among the allied states (Bulgaria, Serbia, Montenegro, and Greece), and in part created into an independent state of Albania. Cyprus and Egypt, which were formerly under the suzerainty of the Sultan, were, the one, annexed to the British Empire and the other declared a British protectorate.

According to the Treaty of Sevres, August 10, 1920, the Empire was reduced still further. Turkey cedes (1) Thrace, west of the Chatalja line, and excepting only the Derkos water supply area, to Greece, as well as Tenedos and Imbros, and the Islands in the Aegean occupied by Greece; (2) Smyrna with the surrounding strip, is to be administered by Greece, under Turkish sovereignty, for 5 years, after which the territory may annex itself to Greece by plebiscite; (3) Mesopotamia (Iraq), Palestine, Syria, Armenia and the Hejaz become independent, the first three under mandatories; (4) Kurdistan has autonomy conferred upon it; (5) Castellorizo and the Dodecanese are ceded to Italy. Turkey retains Constantinople, but the coastal area of the Dardanelles, the Marmora and the Bosporus are placed under the control of a "Commission of the Straits" appointed from the League of Nations. In the revised form of the Treaty (March, 1921), Turkey was granted certain concessions, a considerable reduction of the demilitarised zone in the Straits, compromise on the question of Smyrna, and a substantial rearrangement of the financial clauses of the Treaty. But since the concessions were suggested, hostilities broke out between Greece and Turkey whereby Turkey regains the Smyrna area in Asia Minor and European Turkey as occupied by Greece. November 3, 1922, a republic was proclaimed by the Turkish Nationalists with the capital at Angora.

WEIHAIWEI.

Area: 285 square miles. Population: 147.177.
Population per square mile: 516.4.

In the Chinese province of Shantung, with the adjacent waters, was leased to Great Britain, July 1, 1898. It is used as a flying naval base and as a depot, exercising ground and sanitarium for the China squadron. The leased territory consists of rocky hill ranges with fertile valleys, and is most picturesque. The inhabitants are generally well-to-do. Cereals, vegetables and grapes are grown. Rope and line making, boat building and stone cutting are carried on. It contains gold, but the mines are not now worked to any extent.

AFRICA

Area: 11,513,579 square miles. Population: 142,872,063.
Population per square mile: 12.4.

Africa is a vast continent of regular outline with but few bays or inland seas. It has been called the "birthplace of civilization," and, while its early history is filled with myth and fable, there are, nevertheless, marvelous truths which are more full of surpassing interest than the tales of romance. Here lived the Pharaohs and the Ptolemies, and here were the cities of Memphis and Thebes and Carthage. Here was the most massive architecture the world has ever known and here were many splendors of civilization. Much of its territory which should now be fertile and improved fields is but a hunting ground, and most of it has been divided among the European powers. The Atlas range of mountains, the mountains of the Moon, a few other elevations around the sources of the Nile and Kongo, and those which terminate in Cape of Good Hope, are the only mountains, but the great continent is distinguished for immense desert levels, the largest of which is that of Sahara, stretching from the northwest coast to the banks of the Nile, and occupying about one-fourth the entire continent. As much of it lower than the level of the Mediterranean engineers have proposed that it be flooded. Northwest of the "Transvaal" is the Kalihari desert. The Nile, Kongo, Niger, Orange and Zambesi are the largest rivers. The Nile gives to Egypt its exceeding fertility. In the equatorial part of Africa are six great lakes, the largest, Albert Nyanza, being 360 miles long and 90 miles wide. It is customary to speak of the climate as the hottest and most moist of any to be found, and, while this is true of that portion along its equatorial girth, the temperature of the southern areas toward the cape does not materially differ from southwest U. S. Outside of the limited number of Europeans and their mixtures, there are four distinct types of inhabitants, Semetic and Hamitic to the north, and the Sudan and Bantu to the south, though no line of absolute demarcation can be found and their intermixture is most confusing. For its wild animals Africa has always been remarkable.

ABYSSINIA.

Area: 432,432 square miles. Population: 8,000,000.
Population per square mile: 16.2.

Abyssinia is an independent empire, south and southwest of Eritrea and British and French Somali, and contains the kingdoms of Tigre, Amhara, Lasta, Gojam and Shoa. Abyssinians claim their country was the Sheba of the Old Testament, that it turned to Judaism long before the Christian era, and that in the fourth century was converted to Christianity. Its early records indicate that the people enjoyed a high civilization in very remote times. In 1889 Italy laid claim to Abyssinia, but her armies were disastrously defeated, and in 1896 the European powers recognized the independence of the empire. The government is feudal and despotic. Education was restricted to clerical schools, but in 1907 was made compulsory on all males over the age of 12. It is one of the most mountainous countries, having an average elevation of 6,000 feet, and is a hunter's paradise, nearly all the wild animals common to Africa being found here. The cereals, ivory, gold dust, musk and coffee are exported. Abyssinia has 248 miles of railroad. There are many cities mostly of small size, and Adis Abbeba is the capital.

ALGERIA.

Area: 221,180 square miles. Population: 5,563,828.
Population per square mile: 258.

A French colony on the north coast of Africa, extending far into the Sahara desert, since 1834. Was the ancient Numidia and eastern Mauretania. The government is vested in a governor-general appointed from France. The native popualtion is entire Mussulman. The surface presents a varied aspect of fertile mountain tracts and valleys, high and partially barren plateaus, rugged mountains and unwatered desert sands. The best known oasis is Biskra, a military post and health resort, with a growth of over 200,000 date palm trees. During the Roman period Algeria was considered one of the granaries of the world. The orange, date, pomelo, citron, banana, pomegranate, almond, fig and many other fruits grow abundantly. The production of olive oil is an important industry. There are extensive fisheries for sardines, allaches, anchovies, sprats, tunnyfish, etc., and also shellfish. Mineral production includes iron, zinc, lead, mercury, copper, antimony and petrol. The capital is Algiers, an imposing amphitheater-like city, having wide streets and boulevards, splendid public buildings, important commerce, and has become a popular resort for tourists and invalids. Other important cities are Oran, Constantine, Bona, Tlemsen, Sidibel-Abbes, Mostagan, Mascara, Blida, Setif and Philippeville. There are 2,205 miles of railway open.

ANGLO-EGYPTIAN SUDAN.

Area: 1,014,400 square miles Population: 3,400,000.
Population per square mile: 3. Capital: Khartoum.

Anglo-Egyptian Sudan, or modern Ethiopia, is governed by a governor-general appointed by Egypt, accepted by England, assisted by a council. The territory comprises a considerable part of the Libyan desert. The country consists, for the most part, of sand and rocky tracts, and is inhabited by Arabs, nomadic tribes and Negroes. The atmosphere is dry and the summers hot. Much live stock is raised and there is some iron ore. Elephants and rhinoceros are still found. The Sudan is the chief source of the world's supply of gum arabic and ivory. Other products include cotton, ostrich feathers, dom palm nuts, dates, sesame, senna leaves and pods, ground nuts, hides, skins and gold. The principal grain crop is durra, a kind of millet, used for making bread. There are also rubber trees. Chief towns besides Khartoum, are Omdurman, Geili, Halfy, Merowi El Damer, Atbara, Port Sudan, Suakin, Kassala and El Obeid. There are 1,500 miles of railroad open.

ANGOLA.

Area: 484,800 square miles. Population: 4,119,000.
Population per square mile: 8.5. Capital: St. Paul de Loanda.

The colony has belonged to Portugal since 1575, with the exception of the years 1641 to 1648, when it was held by the Dutch. It is under a governor-general. Important towns besides the capital are Kabinda, Ambriz, Novo Redondo, Benguela, Mossamedes and Port Alexander. There are a few government schools, and various missions are at work in the country. The chief products are coffee, rubber, wax, sugar, vegetables oils, cocoanuts, ivory, oxen and fish. Minerals include gold, copper, iron, petroleum and salt. The length of railways open for traffic is 818 miles.

ASHANTI.

Population: 287,814.

Ashanti, now governed under direction of the governor of Gold Coast Colony, was originally the chief recruiting ground for the slave trade. It is mountainous, well watered, fertile and clothed with luxurious vegetation, producing choise fruits, vegetables, dye woods and palm oil. It exports gold dust, oil and valuable woods. It manufactures high grade sword blades, cotton goods and earthware. Accra is the capital.

BARBARY STATES.

Formerly the name of an extensive region, comprising all the northern portion of Africa from Egypt to the Atlantic Ocean, and from the Mediterrarean to the Sahara Desert. It embraced Morocco, Algeria, Tunis, Tripoli, Fezzan and Barka.

BASUTOLAND.

Area: 11,716 square miles. Population: 404,507.
Population per square mile: 35. Capital: Maseru.

A British colony northeast of Cape Colony. It is governed by a Resident Commissioner. An elevated but rugged plateau well watered, and has a fine climate, and is stated to be the best grain producing country in South Africa, the abundant grass enables the Basutos to rear large herds of cattle. There are 16 miles of railway, and about 200 schools, mostly under direction of missionaries. It exports grain, cattle and wood.

BECHUANALAND.

Area: 275,000 square miles. Population: 125,350.
Population per square mile: 0.5. Capital: Serowe.*

A British Protectorate on both sides of the Kalihari desert with physical characteristics and climate similar to Rhodesia. Cattle rearing and agriculture are the chief industries.

The affairs of the protectorate are directed from Mafeking in the Cape Province.

BELGIAN CONGO.

Area: 909,654 square miles. Population Estimated 7,500,000.
Population per square mile: 0.5.

The Congo Independent State was founded in 1852 by Leopold II, king of the Belgians, and was annexed to Belgium in 1907. It is the most completely watered of the African regions, and supports over a large part of its area a magnificent and almost impenetrable forest. The chief commercial products are rubber, ivory, copal, palm kernels, palm oil and dyestuffs. Coffee, cacao and tobacco are successfully cultivated. The native languages comprise many dialects, every tribe having its own. The religion of the natives consists of a gross fetishism, but mission work is actively carried on. Minerals known to exist are gold, copper, coal, iron, tin and manganese. Under the management of American engineers, who use steam shovels and the latest American mining machinery, the Congo is becoming one of the world's greatest sources of copper. The Congo river is navigable for about 100 miles from its mouth to Matadi; above this, for over 200 miles, are numerous rapids to Stanley Pool (Leopoldville) Above the Pool there are about 1200 miles of navigable water, as far as Stanley Falls, while several of the great tributaries are navigable over a considerable extent of their course. The railways have 1,039 miles in operation. Elizabethville and Stanleyville are important places. The 1914-18 war settlement has added the highly desirable Urunda and Ruanda regions to the Belgian possessions. Belgian's African possessions are eighty times as large as Belgium itself and with a population but twice as large.

BRITISH SOMALILAND.

Area: 68,000 square miles. Population: 310,000.
Population per square mile: 4.6.

A British protectorate administered by a Commissioner. It is on the Gulf of Aden and is but little explored. The inhabitants are Mohammedans. Berbera is the capital. Chief products are skins and hides, gum and resins, ghee, cattle and sheep.

CAMEROON.

Area: 191,130 square miles. Population: 2,540,000.
Population per square mile: 13.3. Capital: Buea.

Extends from Nigeria to French Equatorial Africa. Lake Chad is its northern point. Was a former German protectorate. Acquired by Great Britain and France through treaty of peace in 1919. The British control about 33,000 square miles from the sea to Lake Chad on the Nigerian frontier. The population is mainly Bantu Negroes and very few whites. The country is fertile, the climate equatorial and very unhealthful along the coast which extends about 200 miles. The colony is rich in hardwood; ebony is abundant. Cattle rearing is carried on. Gold and iron have been found. There are 149 miles of railroads, and 150 more under construction. In November, 1915 Cameroon was occupied by French and British forces successfully.

CAPE OF GOOD HOPE.

Area: 276,995 square miles. Population: 2,564,965.
Population per square mile: 9.2.

A British Province of the Union of South Africa. It occupies all the southern end of Africa below the Orange River. About one-third of the population is European and Protestant religion prevails, though there is no state church. There is a good educational system, though education is not compulsory. Except interior deserts the soil is generally fertile. All kinds of cereals are raised and many fruits: grapes are abundant. The coastal regions are wooded and well watered, but there are few streams in the interior. Stock and ostriches are a source of wealth. Copper, gold, coal and diamonds are principal exports. The Kimberley diamond fields are world famous and supply more than half the world's diamonds. There are 3,638 miles of railroad. Cape Town is the capital. Port Elizabeth, Kimberley, Beaconfield, Grahams Town, Paarl, King Williams Town, Graaff Reinet, Uitenhage, Cradock, Worcester and East London are all large cities. The climate is most heathful of any in Africa.

DAHOMEY.

Area: 24,000 square miles. Population: 900,000.
Population per square mile: 38.

Is under a French Governor. Togoland is on the west There are about 70 miles of coast The natives are pure Negro stock and Fetish worshippers, but are industrious, and the French are doing much to develop the country. Porto Novo is the capital. 6,226 miles of railway are open.

EGYPT

Area: 12,226 square miles.
Population: 12,750,918.
Population per square mile: 1,061.

The kingdom of Egypt, the Nile Valley and Delta, the total area including the Libian Desert; territory between the Red Sea and the Nile, the Sinai Peninsula, but excluding the Sudan, is about 350,000 square miles. On March 22, 1922, the English Protectorate was terminated and Egypt declared a free and sovereign kingdom, some minor questions of policy to be determined later on, as well as the status of the Sudan. The Protectorate then terminated was declared December 18, 1914, by Great Britain, as a war measure, deposing Abbas Hilmi, then Khedive, and naming Hussein Kamil as Sultan. The present government is under the Khedive, assisted by native department heads, under the guidance of Great Britain. There are two great areas, Upper Egypt and

Lower Egypt. The population is largely composed of Moslems who number about 12 million. Others are: Orthodox, 854,773; Jews, 60,000; Protestants, 48,000; Roman Catholics, 108,000; other Christians, 15,000. The Copts are natives who have been Christians (Orthodox Jacobite) since the first century. Their head is the Patriarch of Alexandria as the successor of St. Mark. Illiteracy prevails. Among the Moslems only 6 out of 1,000 females are educated, among the Christians and Jews the average for both male and female is about 55% illiterate. A year in Egypt brings three seasons of crops. Cereals sown in November and gathered May and June. Cotton, sugar, rice, planted in March, harvested in October and November. Rice, maize, millet and vegetables planted in July and reaped in September and October. In districts with constant irrigation there are two or three crops annually. Principal minerals: phosphate, rock, petroleum, nitrate shale. Railway mileage 3,033.

ERITREA

Area: 45,800 square miles. Population: 450,000.
Population per square mile: 9.8. Capital: Asmara.

An Italian colony on the coast of the Red Sea. Camels, oxen, sheep and goats are common, the produce consists of meat, hides and butter. Pearl fishing is carried on. Gold mines are worked. There are 178 miles of railway in the colony.

ER RIF

Er Rif, or the Spanish Zone of Morocco, is a strip some 200 miles in length on the Mediterranean, area 7,700 square miles, population approximately 600,000. The principal places are Tetuan (the capital), Laraiche, Alcazar and Arzila.

FRENCH EQUATORIAL AFRICA.

French Congo.

Area: 669,000 square miles. Population: 9,000,000.
Population per square mile: 13.4. Capital: Brazzaville.

Stretches north to Lake Chad and east to the British sphere of influence. It borders on territories of several European powers, and is governed by a Governor-General, assisted by Lieutenant Governors. About thirty colonial schools are scattered over the territory. The interior is densely wooded. The resources are not developed. There are 300 miles of railroad in operation.

Cameroon. The former German colony of Kamerun as a result of the war has passed largely to France, to the extent of about 273,759 square miles with a population of about two millions. The soil on the coast is fertile and various products of the soil are produced plentifully. Cocoa, coffee, rubber, gold and iron are among the leading products. Railway mileage, 149.

FRENCH GUINEA.

Area: 93,000 square miles. Population: 1,812,579.
Population per square mile: 19.

Is north of Sierra Leone. It is ruled by a French Lieutenant-Governor. It is not in an advanced state of civilization, and it has poor harbors. The principal product is rubber, palm oil and nuts, millet, gum and coffee. There are 412 miles of railway.

FRENCH SOMALI COAST (OBOCK).

Area: 5,790 square miles. Population: 208,000.
Population per square mile: 34. Capital: Jibuti.

Is a small extent of land at the southern extremity of the Red Sea. It is a Protectorate of the French Government. The exports are wax, coffee, hides, skins and ivory. The country has scarcely any industries, except coast fisheries. Salt mines are being worked. There are 192 miles of railway open.

FRENCH WEST AFRICA AND THE SAHARA.

Area: 1,478,000 square miles. Population: 12,061,315.
Population per square mile: 8.

Comprises Senegal, Guinea, Ivory Coast, Dahomey, Upper Senegal and Niger, and Mauritania. The Sahara is a desert region of a breadth of over a thousand miles and a length of two thousand. It is the largest desert in the world. The surface is greatly diversified, the average elevation being 1,300 feet. A mountain range separates it from the Libyan Desert. These deserts are covered with sands which shift when agitated by wind storms; but there are valleys and in the Libyan there are oases under clutivation, some of which support thousands of inhabitants. The deserts are traveled by caravans, sometimes of hundreds of men and animals. Thirteen hundred and seventy miles of railway are in operation. The inhabitants are Moors, Arabs and Berbers.

GAMBIA.

Area: 4,504 square miles. Population: 200,000.
Population per square mile: 44.

At the mouth of the Gambia River, together with a small territory on the banks of that stream, became a British Colony in 1888. Since then some adjacent lands have come under British rule. The Gambia is the only river in West Africa navigable by ocean steamers. It is a Crown Colony with an armed police force, but it is exclusively Mohammedan, there being not more than one white man to every 240 natives. The country is very unhealthful, but otherwise a sportsman's paradise. Nuts, hides, wax, rice, cotton and rubber are the products. Bathurst is the capital.

GERMAN WEST AFRICA (Former).

See Togoland.

GOLD COAST.

Gold Coast, Ashanti, Northern Territories.
Area: 80,000 square miles. Population: 1,505,086.
Population per square mile: 18.6. Capital: Aura.

Is a British Crown Colony extending 350 miles along the Gulf of Guinea. There are schools in charge of missionaries. The people are negroes and mostly pagan. Palm oil, gold, ivory, cotton, gum and rubber are chief exports. There are 192 miles of railway in the colony. Ashanti and the Northern Territories are under British protection.

GRAIN COAST.

That part of the coast of Liberia, Western Africa, which extends from about longtitude 8 deg. to 11 deg. west.

ITALIAN SOMALILAND.

Area: 139,430 square miles. Population: 650,000.
Population per square mile: 4.5. Capital: Mukdeesha.

The colony and protectorate of Italian Somaliland extends along the east coast of Africa from British Somaliland to the course of the Juba. The colony is administered by a civil governor. The principal occupation of the people is agriculture, cattle rearing, also camels and sheep. Exports are timber, hides, butter and durra. An important port is Brava.

IVORY COAST.

Area: 130,000 square miles. Population: 1,562,023.
Population per square mile: 13. Capital: Bingerville.

Stretches along the west coast on the Gulf of Guinea between the British Gold Coast, east, and Liberia, west. A French possession. Coffee is a valuable crop. The forests are rich in valuable woods and some gold is exported. One hundred and ninety-seven miles of railway are in operation.

KENYA (Former British East Africa).

Area: 246,822 square miles. Population: 2,807,000.
Capital: Nairobi.

An extensive equatorial territory in the eastern part of Africa. A large part of the surface is covered with grass, and well adapted for grazing purposes. Chief commercial products are ivory, rubber, gum-copal, hides, cattle and goats. The pevailing religious beliefs are pagan. There are government schools at some of the large towns. Slavery has been abolished. Gold has been discovered, and limestone is worked for building purposes. 618 miles of railway are in operation.

LIBERIA.

Area: 40,000 square miles. Population: 2,100,000.
Population per square mile: 55.2. Capital: Monrovia.

An African Republic with a constitution modeled after that of the United States. It is under the benevolent encouragement of the United States, whose early statesmen did much to establish it. There is universal suffrage, and it is occupied almost entirely by Negroes. All males from 16 to 50 are liable to military service. Coffee, cocoa, tapioca, sugar, ginger, oil, gold dust, ivory, hides and nuts are principal exports. The soil is productive, but cultivation is neglected. There are no railroads.

MAURETANIA.

Area: 344,967 square miles. Population: 262,051.

Was formed into a French Protectorate in January, 1909, and consists of the seven districts of Trarza, Brakna, Gorgol, Adrar, Guidimaka, Levrier Bay and Taganet. The population are nomad Moors..

MAURITIUS.

Area: 720 square miles. Population: 384,951.

An island in the Indian Ocean, 500 miles east of Madagascar. People are largely East Indian. Exports sugar, cocoanut oil and aloe fiber. Railway mileage, 119½.

MOROCCO.

Area: 231,500 square miles. Population: 6,000,000.
Population per square mile: 27.

Occupying the northwest corner of Africa, extends south and southeast to unknown boundaries. Much of its interior is unknown to civilized man. Under the Sultan it has been an absolute despotism. Under joint guidance of Spain and France, the Spanish field being on the north coast. Much of the interior is desert, but there are mountain regions believed to be rich in minerals. The soil is capable of agricultural production, but the methods in use are primitive. Vine growing is a promising enterprise; a great variety of fruit is grown. Fish of all kinds abound in Moroccan waters; more especially sardines and tunny. Mineral deposits are rich. Fez, Mequinez, Marakesh and Rabat are the four capitals. Tetuan, Tangier, Rabat, Dar-el-Beida, Mazagan and Mogador are the principal ports. Six hundred and four miles of railway have been laid, and others are under construction. The Sultan and his subjects are of the Malekite sect of Sunnite Mohammedans.

MOZAMBIQUE.

Portuguese East Africa.
Area: 428,132 square miles. Population: 3,120,000.
Population per square mile: 7¼.

This Portuguese possession extends from Natal to German (now Kenya) East Africa on the north, along the Indian Ocean. It is under a governor appointed by Portugal. The inhabitants are Negroes of a low order and in the days of slavery furnished a large per cent of American slaves. In elevated districts, the climate is good, but it is dangerous along the coast. There are large interior forests. The Zambesi Valley here is very fertile. Corn, rice, wheat and tropical fruits are raised in abundance, and these, with ivory, skins, feathers, gold dust, tortoise shells, amber and gums are exported. There are 360 miles of railroad. Lourenco Marques is the capital of the province. The principal ports are Mozambique, Ibo, Quillimane, Chinda, Beira and Inhambane.

NATAL.

Area: 35,290 square miles. Population: 1,194,043.
Population per square mile: 33.8.

A British Province of the Union of South Africa, extending along the Indian Ocean Coast about 300 miles. There is universal suffrage with some property qualifications. All but about six per cent of its inhabitants are Kaffirs and their mixtures. Natal has a good school system, there being over 270 schools supported by the government. The coast region and river valleys are very fertile, the interior being adapted to grazing. The climate is excellent. There are abundant coal fields and iron ore is plentiful. Angora hair, arrowroot, coal, coffee, ginger, hides, wheat, oats, feathers, sugar, cereals, cattle, sheep, horses and goats are exported. There are 1,117 miles of railroad. Pietermaritzburg is the capital. Durban, Ladysmith and Newcastle are chief towns.

Zululand is the home of warlike tribes of Zulus, much above the ordinary African negroes. It is unhealthy, being flat and marshy, except in the interior, where it is more elevated, often rugged. Cotton, Sugar, ivory and rhinoceros horns are exported. There are no whites except missionaries.

NIGERIA.

Area: 336,000 square miles. Population: 17,000,000.
Population per square mile: 50.6. Capital: Lagos.

The British Crown Colony of Nigeria comprises the former powerful kingdoms of Bornu, Sokoto and Lagos, peopled by the Hausa race, industrious people and excellent mechanics, who send caravans to the Red and Mediterranean Seas. The coast is level and indented with bays. Most of the soil is fertile and palms, sugar, gums, corn, cotton, rice and indigo are produced. Lake Chad, on its northwestern boundary, receives several large streams. Sheep, cattle, elephants and buffalo are raised. Silver, tin, lead, and other minerals are mined. Asaba, Old Calabar, Zungeru, Kuka, Kano, Yakoba, Gando, Wurno and Sokoto are important cities. There are 1,110 miles of railway in operation.

NYASALAND PROTECTORATE.

Area: 39,315 square miles. Population: 1,218,238.
Population per square mile. 31. Capital: Zomba.

This British Protectorate lies along the southern and western shores of Lake Nyasa, and extends towards the Zambezi. Is administered by a Governor and a Commander-in-Chief, assisted by an Executive and Legislative Council. Education is undertaken by missionary societies. Coffee, tobacco, cotton and tea are exported. Live stock is reared. There are about 200 miles of railway open, and more under construction. The climate is salubrious.

ORANGE FREE STATE.

Area: 50,389 square miles. Population: 528,174.
Population per square mile: 10.4. Capital: Bloemfontein.

Was founded by Boers between 1810 and 1820. It lost its independence in 1900 after the Boer War and is now a British Province of the Union of South Africa. It aided the Boers with an army of 22,000 men against the British. About a third of the inhabitants are white, and there are district schools. The prevailing religion is that of the Dutch Reformed Church. Physical features, products and industries are like those of Cape of Good Hope. Diamonds, garnets and coal are mined. There are 1,163 miles of railway. Chief towns, besides the capital, are: Bethlehem, Kroonstad, Springfontein, Heilbron and Fauresmith.

PORTUGUESE EAST AFRICA.

See Mozambique.

PORTUGUESE GUINEA.

Area: 13,940 square miles. Population: 289,000.
Population per square mile: 58.8 Capital: Bissau.

On the coast of Senegambia, entirely enclosed on the land by French Equatorial Africa. It includes the adjacent archipelago of Bissagos, with the island of Bolama. Chief commercial products are rubber, wax, oil, seeds, ivory and hides.

PRINCIPE AND SAINT THOMAS ISLANDS.

Area: 360 square miles. Population: 42,103.
Population per square mile: 117.

These islands constitute a Portuguese Province under the adminstration of a Governor. The islands are hilly, the soil volcanic, and the vegetation rich and various. Chief commercial products are cacao, coffee, rubber and cinchona. On St. Thomas island there is a railway 9 miles long.

RHODESIA.

Area: 440,000 square miles. Population: 1,699,400.
Population per square mile: 3.8

Rhodesia is the name for that part of Africa south and southwest of the Belgian Kongo. The Zambesi River divides this territory into two regions. Northern and Southern Rhodesia. The climate and physical features are like those of Transvaal Province. They are almost exclusively agricultural and pastoral countries, though some gold and other minerals are found. In Northern Rhodesia the liquor traffic is unlawful. There are 2,468 miles of railway. Salisbury is the capital of Southern Rhodesia. Livingstone is the capital of Northern Rhodesia. At Buluwayo and Umtali there are public libraries and hospitals.

Cecil Rhodes, who founded this territory, and endowed the Rhodes scholarships at Oxford, England, lies buried on a lonely eminence in Rhodesia, a place selected by himself.

RIO DE ORO AND ADRAR.

Area: 73,000 square miles. Population: 12,000.
Population per square mile: 0.16. Capital: Villa Cisneros.

Stretching southwards along the Sahara desert and coast from the southwestern fronties of Morocco; under the governorship of the Canary Islands. It is a Spanish colonial possession. Adrar is a large oasis of the Sahara. It produces salt, dates, grain and melons. Chief towns, Wadan, Weuft, Shingheti and Atar.

RIO MUNI OR SPANISH GUINEA

Area: 12,000 square miles. Population: 200,000.
Population per square: 16.6. Capital: Bata.

A spanish possession under a Sub-Governor. The coast region is low and marshy and contains vast forests. The vegetation is luxuriant, but there are no harbors, and the rivers are all inaccessible to vessels. The Pamwes are the principle tribe; there are Catholic and American Presbyterian missions at work among the natives. There are no railroads.

SAHARA.

See French West Africa

SENEGAL.

Area: 74,012 square miles. Population. 444,621.
Population per square mile: 19. Capital: Saint Louis.

North of British Gambia, has a French Governor. Here, also France is making great effort to develope the natural resources, which are largely agricultural. There are 600 miles of railroad. Native industries comprise weaving, pottery, brick making and jewelry. Rubber, kola and cocoanuts, gums, castor beans, corn and millet are exported.

SIERRA LEONE AND PROTECTORATE.

Area: 31,000 square miles. Population: 1,403,132.
Population per square mile: 45.3. Capital: Freetown.

A British Crown Colony since 1787, was made an asylum for Negroes freed from slave ships. It extends a Protectorate inland about 180 miles. Education is being advanced among the Negroes. The climate is not healthful and the soil not fertile. The products of kola nut, oil, gums and hides are exchanged for foreign goods in place of money. There are about 400 miles of railroad. Freetown is the greatest seaport of West Africa and a second-class coaling station, with an excellent harbor, fortified.

SLAVE COAST.

A geographical term for that portion of the Guinea Coast of Africa between the Lagos and Volta rivers. The slave trade was formerly largely followed here.

SOMALILAND PROTECTORATE.

Area about 68,000 square miles. Population about 300,000.

A British protectorate. Produces skins and hides gum, resin, cattle and sheep. Population nomadic, but some towns on the coast.

SOUTHWEST AFRICA.

Area: 322,200 square miles. Population: 94,372.
Governed by the Union of South Africa.

In South Africa the German possessions extended from Angola on the north to the Orange River and Cape of Good Hope boundary on the south, with Rhodesia n the east. It has 930 miles of coast line on the Atlantic and in the center of this is Walfisch Bay, a district of Cape Town Colony. In this territory there is kept a British military force on account of unrest among the natives. There are a few government and mission schools. The inhabitants are Bushmen, Bantus, Hottentots and Namaquas. Except along the coast, the country is mostly desert, but cattle, sheep and goats are extensively raised and some ivory, ostrich feathers and cattle are exported. The capital is Windhoek. There are 1,304 miles of railway open. On September 27, 1914, Gen. Botha successfully invaded German Southwest Africa.

SUEZ CANAL.

Is 103 miles long, including four miles of approach channels at the harbors, connecting the Mediterrianean with the Red Sea, opened for navigation November 17, 1869. The concession to the Suez Canal Company expires November 17, 1968. In 1918 5,085 vessels (including warships) passed through, with a tonnage of 20,033,884, and receipts of $16,499,355. It is controlled by Great Britain.

SWAZILAND.

Area: 6,678 square miles. Population: 99,959.
Population per square mile: 15.3. Capital Mba-bane.

A British possession, governored by a high commissioner. The agricultural products are tobacco, maize, millet, pumpkins, ground nuts, beans and sweet potatoes. Stock is reared in large quantities. The territory is rich in minerals. Zombode is an important town.

TANGANYIKA TERRITORY.

(Former German East Africa)
Area: 384,180. Population: 7,659,898

This is the name of a British controlled territory taken from Germany during the great war. The greater part of former German East Africa comes under this head. The Belgians having been awarded a small part bordering on Lake Tanganyika. Forest of mangrove, coco-palm, tamarind, etc., exist near the coast. The natives raise many cattle, sheep and goats. Among minerals are coal, iron, lead coppper, mica and salt and garnets in large quantities. There are about 1,000 miles of railway.

TANGIER

The district is an Internationalized Zone on the southern coast of the Straits of Gibraltar comprising an area of 140 square miles and a population of about 45,000. The city of Tangier is a seaport and principal trade center.

TOGOLAND

Became a German protectorate in 1884. Successfully occupied by British and French forces late in 1915 and acquired by Great Britain and France in 1919 by treaty of peace.

TRANSVAAL.

Area: 110,426 square miles. Population: 1,686,212.
Population per square mile: 15.3. Capital: Pretoria

A British Province of the Union of South Africa, was settled by the Boers who crossed the Vaal River and occupied the country north of it, calling is the Transvaal. The Boer War, resulted in Transvaal becoming a British Colony in 1899. Agriculture is in a high state of development and cattle, grain, hides, butter, feathers, ivory, etc., are exported. Wheat grown is of a superior quality. The discovery of the famous gold drifts of "the Rand" near Johannesburg has converted the Transvaal into one of the leading gold producing countries of the world. This was followed by the discovery of diamonds, as well as silver and other valuable minerals. This is the richest part of Africa yet discovered. The Dutch Reformed Church is the prevailing religion. Education, since the war, has been making good progress. There are many private English and mission schools. In addition to its agricultural and mineral resources, there are brick and lime kilns, saw mills, machine shops, mineral water and ice factories, tobacco factories, breweries and distilleries. 2,362 miles of railway are in operation. Pretoria is the capital, but Johannesburg is the principal city, situated in the center of the rich Witwatersrand gold fields.

TRIPOLI OR LIBYA.

Area: 406,000 square miles. Population: 529,176
Population per square mile: 1.3.

Tripoli fell under Turkish domination in the sixteenth century. In September, 1911, a quarrel broke out between Turkey and Italy, and the latter invaded Tripoli and established an army there. Tripoli was annexed to Italy, October 18, 1912. For adminstrative and military purposes the country is divided into two independent districts, Tripolitania and Cyrenaica, with their respective capitals at Tripoli and Benghazi, all under the jurisdiction of the minister of colonies. The summers are hot; winter brings much cool and even cold weather, and snow rest for short periods on the upper hill-sides. The greater portion of the interior is a sand and limestone plateau of moderate elevation, destitute of permanent water-courses. Products are wheat, barley, millet, Indian corn, date-palms, olives, oranges, pomegranates, lemons, figs, jujubes, apricots, plums and watermelons. The carob and lotus are indigenous. The inhabitants comprise Berbers, Moors, Arab Bedouins, Jews, and negroes. Besides Tripoli and Benghazi, other important places are Derna, Homs, Mesurata, Ghadanes, Murzuk and Ghat. Pasturage is abundant. 600 miles of railway are in operation, and more under construction, but the principal means of communication inland are caravans which follow long frequented routes.

TUNIS.

Area: 50,000 square miles. Population: 1,953,000.
Population per square mile: 39. Capital: Tunis.

Is east of Algeria and is a French Protectorate. It has French educational and judicial systems. The nominal ruler is the Bey. Agriculture is the chief industry, and large estates predominate. Nearly all kinds of cereals and tropical fruits are in abundance. There are fine marble, zinc and iron. Silk, woolen goods, carpets, rugs and attar of roses and jessamine are articles of manufacture. Fisheries are extensive; sardines, anchovies, allaches and tunny are caught. Tunis, the capital, has a larger foreign trade than any city on the south Mediterranean Coast. By means of the canal, which was opened in 1893, Tunis is directly accessible to ocean-going vessels. There are 1,428 miles of railway.

UGANDA.

Area: 110,300 square miles. Population: 3,318,271.
Population per square mile: 30.
British capital: Entebbe. Native capital: Mengo.

Is a British Protectorate. The people are half savage Fetish worshippers of the Masai Race. Mengo, on Lake Nyanza, is the only notable point. Cloth, brass, wire and tinned provisions are used for barter instead of money. The soil is very fertile. Commercial products are cotton, chillies, ghee, ground nuts, coffee, ivory, hides, skins, rubber and arrowroot. Iron, gold, mica, alum, graphite and coal shale are found. There are 62 miles of railway.

UNION OF SOUTH AFRICA.

Consists of the original provinces of Cape of Good Hope, Natal, Transvaal and Orange Free State. Capital: Cape Town.

Area: 473,096 square miles. Population: 5,973,394.

By the treaty of peace, German South West Africa goes to Union of South Africa. (See also under separate provinces.)

UPPER SENEGAL NIGER.

Area: 473,273 square miles. Population: 5,598,973.
Population per square mile: 12.

This French colony was formed in 1904 from the Territory of Senegambia and the Niger. It includes the valley of the Upper Senegal, more than two-thirds of the course of the Niger, the whole of the countries enclosed in the great Bend, and the Sahara to Algeria. There are 344 miles of railway in operation in the colony. Chief products are ground nuts, millet, corn, rice, cotton, rubber, kariti and cattle. The native industries comprise pottery, brick making, jewelry, weaving and leather making. The most important towns are Bamako, the capital, Sikasso, Segou, Kayes, Djenne, Timbuktu, Goundam, and Niro.

UPPER VOLTA.

A French colony in Africa with area of about 95,000 square miles, south of Upper Senegal Niger. Is situated within the bend of the Niger and is north of Dahomey, Togo-land and the Gold Coast. Capital, Ouaga-dongon with a population of 19,332. Its resources and industries are about the same as Upper Senegal Niger.

WALFISCH BAY.

Included in Cape of Good Hope Province.

ZANZIBAR PROTECTORATE.

Area: 1,020 square miles. Population: 196,733.
Population per square mile: 121.7. Capital: Zanzibar.

The Island of Zanzibar and the smaller Island of Pemba with some portion of the adjacent coast is under the Sultan of Zanzibar, but his authority is merged in the British Protectorate. There are native courts, but the British Government tries all cases concerning British subjects. The Mohammedan religion rules. Slavery was abolished in 1897. Rubber, ivory, spices and skins are the chief exports. The clove industry is the most important. Zanzibar, the capital, is a city of commercial importance, and one of the finest ports in Africa. There are 7 miles of railway on the island of Zanzibar.

AUSTRALIA

Area: 2,974,581 square miles. Population: 4,455,005.
Population per square mile: 1.65.

The continent island of the Commonwealth of Australia is 2,500 miles from east to west and 1,950 miles from north to south. Its coast line is over 8,000 miles long. From Cape York southward there is a mountain range called the Australian Alps, 1,700 miles long, with an average height of 1,500 feet. It nowhere reaches the snow-line. For many years it was a barrier to communication with the interior. There is also a corresponding mountain range on the west. Australia is remarkable for the absence of large rivers. The Murray and tributaries, the Darling and Lachlan, are the largest, though there are several others of more or less importance and of value for irrigation and mining. Both salt and fresh water lakes are numerous. Colonization was first attempted in 1788, the first colonies being penal institutions, a large share of the settlers being convicts. Wool is the commercial staple of the country. Gold was discovered in 1851. The botany of Australia is remarkable in being unlike any other part of the world. There are 400 different species of eucalyptus, some of great value; one species said to afford the tallest trees in the world. There are many evergreens, various oaks and acacias and large coniferous trees producing valuable timber, but there are few food plants or fruits. The animal life is remarkable. Nearly all marsupials are Australian. Except the wild dog, there are no carnivorous animals. For many years Australia suffered from a pest of rabbits, that destroyed crops and rendered agriculture precarious. Millions of rabbits have been rounded up and killed annually. Their extermination by disease has been successful. There are small monkeys, many kinds of bats, seals and the dugong. Of birds there are the black swan, emu and brush turkey, as well as parrots and some game birds. There are crocodiles and lizards and serpents, some of which are venomous. Sea and river fisheries are valuable. Railway mileage about 25,000. Whales are taken off the coasts. The commonwealth of Australia is made up of the self-governing states of New South Wales, Queensland, Victoria, Western Australia, South Australia and Tasmania. Legislative power is vested in a Federal Parliament, consisting of the King, represented by a Governor-General, a Senate and a House of Representatives. Each state has a governor, and a parliament of two houses.

NEW SOUTH WALES.

Area: 310,372 square miles. Population: 1,648,448.
Population per square mile: 5.3.

New South Wales became a British possession in 1788. Bounded on the north by Queensland, west by South Australia, south by Victoria, and east by Pacific Ocean. A range of rugged mountains runs north and south, but are in great part broken by rugged gorges and canons. It is a pastoral country of droughts and floods, in which semi-desert conditions are here and there emphasized. Most of the streams are dry during a considerable part of the year. The climate is not unhealthy. There are no severe frosts, and snow is unknown. Much of the soil is well adapted to cultivation. Principal products are wheat, Indian corn, barley, oats, potatoes, grasses, oranges, arrowroot, sugar cane, tobacco, wine, brandy and grapes. Live stock is largely exported. Education is compulsory between the ages of 6 and 14, and schools are plentiful. The University of Sydney was founded in 1850. Gold is found in all parts of New South Wales. There are some manufactures, and 4,825 miles of railway open to traffic. The capital of the commonwealth is located in the Federal District, Canberra, and substantial government buildings are erected, as well as other buildings. The capital of the province is Sydney, the oldest city in Australia, and occupies a site of rare beauty. The harbor is landlocked, and it is a city of great commercial importance. Other important towns are Newcastle, Broken Hill, Parramatta, Maitland, Goulburn, Granville, Lithgow, Bathurst and Auburn.

NORTHERN TERRITORY.

Area: 523,620 square miles. Population: 3,310.
Population per square mile: 0.007.

QUEENSLAND.

Area: 670,500 square miles. Population: 605,813.
Population per square mile: 0.9.

Queensland was a penal settlement till 1842. Is bounded on the north by the Pacific Ocean, Gulf of Carpentaria, on the west by Northen Territory, southwest by South Australia, south by New South Wales and on the east by the Pacific Ocean. A large part of the coast is shut off by the Great Barrier Reef, which lies off the land at a distance of from 30 to 90 miles. Ranges of mountains run parallel to the east coast, which gives rise to a number of small streams. The climate is warm and favorable to Europeans, the north half being in the torrid zone. The vegetation is rich and varied, and there is excellent timber. The banana is indigenous here; various fruits are cultivated. About one-half the area is still in natural forest. Mineral products are rich. Queensland is noted for its sheep walks and cattle runs, many of them of great extent. This is the home of the kangaroo. There are now 4,713 miles of railroad. Education is free and compulsory. Chief products are the cereals, wines, bananas, pineapples, oranges, tobacco, coffee, arrowroot, etc. The minerals include tin, copper, silver, lead, opal, bismuth, wolfram and manganese. Brisbane is the capital. Other important places are Rockhampton, Townsville, Maryborough, Gympie, Ipswich, Toowoomba and Charters Towers.

SOUTH AUSTRALIA.

Area: 380,070 square miles. Population: 408,558.
Population per square mile: 1.1.

Founded in 1836, and bounded on the north by Northern Territory, west by Western Australia, south by the Great Australian Bight and on the east by Victoria, New South Wales and Queensland. The climate is generally healthful, but marked by a high degree of heat. Chief crop is wheat; barley and oats are produced in smaller quantities. Gold, silver and copper are mined. A large, or the greater part of the interior, is of a desert character. Adelaide is the capital, at the base of Mount Loftus; it is the seat of the University of Adelaide, and contains a fine botanical garden, government buildings, parliament houses, town hall and the South Australian Institute. Other important places are Wellington, Port Adelaide, Glenelg, Port Augusta, Gawler, Port Lincoln, Port Pirie and Hawker. There are 3,400 miles of railroad in operation. Education is secular, free and compulsory, and well advanced.

VICTORIA.

Area: 87,884 square miles. Population: 1,315,551.
Population per square mile: 14.8.

Was first settled in 1835, and was made a separate colony in 1851. Gold was discovered in 1851. It is bounded on the north by New South Wales, west by South Australia, south and east by the Southern and Pacific Oceans. The state is traversed for the greater part of its length by the Great Dividing Range, a continuation of the Australian Alps. The chief rivers are the Murray and the Goulburn, which are navigable for only a short distance. The climate is the mildest or most temperate of any section of Australia. Average rainfall is abundant. Here the eucalyptus trees attain proportions rivaled only by the sequoias of the western United States. The chief resources are mining and wool-raising. Education is secular, free and compulsory between the ages of 6 and 14, and schools are numerous. Chief products are wheat, oats, barley, potatoes, hay, wine, tobacco, fruits and live stock. Wool production is 102,000,000 pounds annually. Minerals include gold, coal, tin, gypsum, silver and antimony. About 12,000 miners are at work in the gold fields. The capital is Melbourne, one time capital of Australia, officially founded and named in 1837. It contains parliament buildings, treasury, law courts, mint, stock exchange, the royal theater, etc., a university, zoological and botanical gardens and observatory. Melbourne is the most important and the greatest emporium of trade in Australia. Other important places are Ballarat, Bendigo, Geelong, Warrnambool, Castlemaine, Maryborough, Hamilton, Mildura and Stawell. Victoria has 3,928 miles of railway.

WESTERN AUSTRALIA.

Area: 975,920 square miles. Population: 282,114.
Population per square mile: 0.28.

These coasts were visited in the sixteenth century. A convict settlement was established in King George's Sound in 1825, and free settlements were founded on Swan river about 1829. It is bounded on the east by the Northern Territory and South Australia, on the north and west by the Indian ocean, and on the south by the Southern ocean and the Great Australian Bight. The coast line has a number of deep indentations. The interior and greater part is a plateau of moderate altitude, 700 to 1,000 feet high. It forms part of the great Australian Plain, and it is nearly all a desert or sand covered plain, with dense scrubs of acacia and porcupine grass. The Swan river is the most important stream. The climate is hot in the northern parts and in the interior, but not unhealthy, and in the far south a generally agreeable temperature prevails. Chief products are wheat, oats, barley, hay, potatoes and fruits, lumber, live stock and wool, 26,000,000 pounds being exported annually. Minerals include gold, in mining which 13,020 men were employed, coal, copper, silver, lead and tin. There are 3,989 miles of railway in operation. The capital is Perth, which has a city hall, barracks, governor's palace, mechanics' institute, observatory, etc. Other important places are Kalgoorlie, Boulder, Albany, Bunbury, Geraldton, Northam and Coolgardie.

NEW GUINEA.

Area: 312,329 square miles. Population: 982,862.
Population per square mile: 3.1.

New Guinea, or Papua, is a large island lying north of Australia, from which it is separated by the Torres strait. The western part belongs to the Netherlands, the eastern half forms British New Guinea and Kaiser Wilhelms Land, the latter incorporated as part of New Guinea by the British.

NEW ZEALAND (The Dominion of)

Area: 104,047 square miles. Population: 1,099,449.
Population per square mile: 10.4.

Consists of North Island, South Island, Stewart's Island, and other islands. The group was discovered by Tasman in 1642, and was visited by Cook. The settlers have been often at war with the natives. The surface is generally mountainous, the chief industry is agriculture. The government is vested in a governor and a general assembly of two chambers. Leading products are wheat, oats, barley, hay and live stock. There are over 24,000,000 sheep in New Zealand. Minerals are gold, silver, coal, Kauri gum, manganese and antimony. There are 3,012 miles of railroad in operation. Education is well advanced. Wellington is the capital and has a number of notable buildings and is the seat of the Victoria University College. Other places of importance are Auckland, the former capital, and one of the chief ports, Christchurch, Dunedin, Invercargill, Wanganin, Napier, Tinraru and Palmerston. New Zealand has been given mandatory possession of the former German islands in that part of the Pacific.

TASMANIA.

Area: 26,215 square miles. Population: 196,757.
Population per square mile: 7.5.

Formerly Van Dieman's Land, now one of the original states of the Commonwealth of Australia. A British crown colony. The authority is vested in a governor, a legislative council and a house of assembly. Discovered by Tasman in 1642; was visited by Cook. Bass and others; was settled in 1803; and at first was a penal colony. The aborigines are extinct. The surface is largely mountainous or hilly. The climate is salubrious and delightful, the mildest and most equable in all Australasia, and very much like that of the south of England. Rainfall is abundant. Education is compulsory and is well advanced. Chief products are wheat, oats, potatoes and hay. Fruit culture is of great importance. About 2,000,000 sheep are on the island, producing 8,900,000 pounds of wool annually. The soil is rich in iron, tin, copper, galena, and there are large beds of coal; it contains the richest tin mine in the world. Gold, silver and copper are mined. There are 519 miles of railway in operation. Hobart is the capital, has many fine public buildings and is quite a manufacturing center. Launceston is another important place.

PACIFIC OCEAN
CANADA
WASH
OREGON
CALIF
NEV
IDAHO
MONT
N DAK
S DAK
MINN
WYO
COLO
NEB
KANS
OKLA
IOWA
MO
ARIZ
N MEX
TEXAS
UTAH
Bellingham
Everett
Seattle
Tacoma
Fairfax
Ashford
Spokane
Portland
Pasco
Grange City
Pendleton
Hot Lake
Payette Lake
Bend
Huntington
Medford
Klamath Falls
Klamath Lake
Weed
Redding
Red Bluff
Oakland
Sacramento
Stockton
San Francisco
Del Monte
Fresno
Visalia
Lemon Cove
Bakersfield
Mojave
Santa Barbara
Los Angeles
Pasadena
San Diego
El Centro
Yuma
Phoenix
Wickenburg
Maricopa
Casa Grande
Tucson
Deming
Bowie
Needles
Daggett
Cadiz
Barstow
Las Vegas
Ash Fork
Williams
Grand Canyon
Adamana
Gallup
Santa Fe
Lamy
Albuquerque
Holbrook
Globe
Vaughn
Clovis
El Paso
Sweetwater
Temple
Fort Worth
Dallas
Houston
Galveston
San Antonio
Wallis
Wichita Falls
Sulphur
Paris
Davis
Scullin
Ardmore Jc
Oklahoma City
Joplin
Wichita
Newton
Topeka
Kansas City
St Joseph
Omaha
Sioux City
Norfolk
Lincoln
Fremont
Julesburg
Sidney
Alliance
Chadron
Cheyenne
Orin Jc
Greeley
Fort Collins
Loveland
Denver
Boulder
Colorado Springs
Pueblo
Scandia
Oxford
Brush
Granby
Grand Junction
Craig
Watson
Green River
Ogden
Salt Lake City
Granger
Palisade
Winnemucca
Reno
Hazen
Lund
Marysvale
Montrose
Leadville
Salida
Telluride
Mancos
Durango
Farmington
Alamosa
La Junta
Trinidad
Dalhart
Amarillo
Tucumcari
Lamy
Albuquerque
Gallup
Santa Fe
Pocatello
Idaho Falls
Boise
Shoshone Falls
American Falls
Victor
Lander
Powder River
Hot Springs
Rapid City
Pierre
Iroquois
Deadwood
Aberdeen
Minneapolis
Staples
Fargo
Grand Forks
Crookston
Devils Lake
Jamestown
Bismarck
Glendive
Miles City
Billings
Livingston
Harlowton
Helena
Butte
Great Falls
Havre
Belton
Glacier Park
Shelby
Culbertson
Williston
Minot
Glasgow
Missoula
Logan
Yellowstone
Gardiner
Cody
Frannie
Moorcroft
Sanish
Harbor
Bangor
Portland
Concord
Boston
Hartford
Long I
Newport
Nome
Sitka
Kauai
Oahu
Honolulu
Molokai
Lanai
Kahoolawe
Maui
Hawaii
Hilo
Niihau
Mauna Loa
Kilauea
Waleakala
Hawaii Park
Haleakala
Lassen Volcanic
Yosemite Park
Sequoia Park
Gen Grant Park
Mt Rainier Park
Crater Lake Park
Glacier Park
Yellowstone Park
Grand Teton
Wind Cave Park
Sullys Hill Park
Rocky Mountain Park
Zion Park
Mesa Verde
Grand Canyon Park
Platt Park
Hot Spr Park
Petrified Forest
Shoshone Cavern
Devils Tower
Devils Slide
Dinosaur
Colorado
Natural Bridges
Rainbow Bridge
Navajo
Yucca House
Craco Canyon
Chaco Canyon
Aztec Ruins
Montezuma Castle
Papago Saguaro
Casa Grande
Tumacacori
Gran Quivira
Capulin Mountain
Verendrye
Lewis & Clark Cavern
Scotts Bluff
Wheeler
Pinnacles
Mt Whitney
Mt Hood
Mt Adams
Mt St Helens
Mt Shasta
Columbia R Gorge
Feather R Canyon
American R Canyon
Weber Canyon
Bear R Canyon
Ogden Canyon
Salt Lake
Arrow Rock Dam
Union Pacific
Southern Pacific
Santa Fe
Rock Island
Chicago & North Western
Chicago Burlington & Quincy
Chicago Milwaukee & St Paul
Chicago Rock Island & Pacific
Great Northern
Northern Pacific
Missouri Pacific
Kansas City Southern
Texas & Pacific
Missouri Kansas & Texas
Gulf Colorado & Santa Fe
Denver & Rio Grande
Denver & Salt Lake
Colorado & Southern
Union Pacific
Southern Pacific
Western Pacific
Oregon Short Line
Oregon-Washington R R & Nav
Great Northern
Northern Pacific
Chicago Milwaukee & St Paul
Chicago & North Western
Minneapolis St Paul & Sault Ste Marie
Chicago Great Western
Chicago Rock Island & Pacific
Missouri Pacific
Wabash
Kansas City Southern
Missouri Kansas & Texas
Gulf Colorado & Santa Fe
Atchison Topeka

NATIONAL MILITARY AND OTHER PARKS

ADMINISTERED BY THE WAR DEPARTMENT

Total number, 7; area, 22 square miles.

Antietam Battle Field—Maryland ---------- 50 acres
Scene of one of the greatest battles of the Civil War.

Chickamauga & Chattanooga—Geo. & Tenn. 6,543 acres
Beautiful natural park—Embraces battle fields of Chickamauga and Missionary Ridge and scenes of other conflicts of the Civil War fought in the vicinity of Chattanooga during 1863.

Gettysburg—Pennsylvania ---------- 2,451 acres
Beautiful natural park—Scene of Civil War combat—Probably better marked than any other battle field in the world.

Guilford Courthouse—North Carolina ------ 125 acres
Near Greensboro—Scene of one of the great battles of the Revolution; fought in 1781.

Lincoln's Birthplace—Kentucky ----------
Contains the log cabin and part of the farm where Abraham Lincoln was born.

Shiloh—Tennessee ---------- 3,546 acres
Natural park embracing the battle field of Shiloh near Pittsburg Landing.

Vicksburg—Mississippi ---------- 1,323 acres
Beautiful natural park—Scene of the siege and surrender of Vicksburg in 1863 during the Civil War.

NATIONAL MONUMENTS

ADMINISTERED BY THE NATIONAL PARK SERVICE, DEPARTMENT OF THE INTERIOR

Total number, 24; area, 1,815 square miles.

Capulin Mountain—New Mexico H7 ------- 681 acres
Cinder cone of geologically recent formation.

Casa Grande—Arizona J5 ---------- 480 acres
These ruins are one of the most noteworthy relics of a prehistoric age and people within the limits of the United States. Discovered in ruinous condition in 1694.

Chaco Canyon—New Mexico I6 --------- 20,629 acres
Numerous cliff-dweller ruins, including communal houses, in good condition and but little excavated.

Colorado—Colorado G6 ---------- 13,883 acres
Many lofty monoliths, and is wonderful example of erosion, and of great scenic beauty and interest.

Devils Tower—Wyoming D8 ---------- 1,152 acres
Remarkable natural rock tower, of volcanic origin, 1,200 feet in height.

Dinosaur—Utah F6 ---------- 80 acres
Deposits of fossil remains of prehistoric animal life of great scientific interest.

El Morro—New Mexico I6 ---------- 240 acres
Enormous sandstone rock eroded in form of a castle, upon which inscriptions have been placed by early Spanish explorers. Contains cliff-dweller ruins. Of great historic, scenic, and ethnologic interest.

Gran Quivira—New Mexico J7 ---------- 560 acres
One of the most important of earliest Spanish mission ruins in the Southwest. Monument also contains pueblo ruins.

Katmai—Alaska J1 ---------- 1,088,000 acres
Wonderland of great scientific interest in the study of volcanism. Phenomena exist upon a scale of great magnitude. Includes "Valley of Ten Thousand Smokes."

Lewis and Clark Cavern—Montana C5 ---- 160 acres
Immense limestone cavern of great scientific interest, magnificently decorated with stalactite formations. Now closed to public because of depredations by vandals.

Montezuma Castle—Arizona I5 ---------- 160 acres
Prehistoric cliff-dwelling ruin of unusual size situated in a niche in face of a vertical cliff. Of scenic and ethnologic interest.

Muir Woods—California F1 ---------- 295 acres
One of the most noted redwood groves in California, and was donated by Hon. William Kent, ex-Member of Congress. Located 7 miles from San Francisco.

Natural Bridges—Utah H6 ---------- 2,740 acres
Three natural bridges among largest examples of their kind. Largest ridge is 222 feet high, 65 feet thick at top of arch; arch is 28 feet wide; span, 261 feet; height of span, 157 feet. Other two slightly smaller.

Navajo—Arizona H5 ---------- 360 acres
Numerous pueblo, or cliff-dweller ruins, in good preservation.

Papago Saguaro—Arizona J4 ---------- 2,050 acres
Splendid collection of characteristic desert flora and numerous pictographs. Interesting rock formations.

Petrified Forest—Arizona I5 ---------- 25,625 acres
Abundance of petrified coniferous trees, one of which forms a small natural bridge. Is of great scientific interest.

Pinnacles—California G2 ---------- 2,080 acres
Many spirelike rock formations, 600 to 1,000 feet high, visible many miles, also numerous caves and other formations.

Rainbow Bridge—Utah H5 ---------- 160 acres
Unique natural bridge of great scientific interest and symmetry. Height 309 feet above water, and span is 278 feet, in shape of rainbow.

Scotts Bluff—Nebraska F8 ---------- 2,053.83 acres
Region of historic and scientific interest. Many famous old trails traversed by the early pioneers in the winning of the West passed over and through this monument.

Shoshone Cavern—Wyoming D6 ---------- 210 acres
Cavern of considerable extent, near Cody.

Sitka—Alaska J2 ---------- 57 acres
Park of great natural beauty, and historic interest as scene of massacre of Russians by Indians. Contains 16 totem poles of best native workmanship.

Tumacacori—Arizona K5 ---------- 10 acres
Ruin of Franciscan mission dating from seventeenth century. Being restored by National Park Service as rapidly as funds permit.

Verendrye—North Dakota G8 ---------- 253.04 acres
Includes Crowhigh Butte, peculiar mountain formation, from which Explorer Verendrye first beheld territory beyond Missouri River.

Yucca House—Colorado H6 ---------- 9.6 acres
Located on eastern slope of Sleeping Ute Mountain. Ruins of great archaeological value, relic of prehistoric inhabitants.

ADMINISTERED BY THE DEPARTMENT OF AGRICULTURE

Total number, 10; area, 509½ square miles.

Bandelier—New Mexico ---------- 22,075 acres
Vast number of cliff-dweller ruins, with artificial caves, stone sculpture, and other relics of prehistoric life.

Devil Postpile—California ---------- 800 acres
Spectacular mass of hexagonal basaltic columns, like an immense pile of posts. Said to rank with famous Giant's Causeway in Ireland.

Gila Cliff Dwellings—New Mexico --------- 160 acres
Numerous cliff-dweller ruins of much interest and in good preservation.

Jewel Cave—South Dakota ---------- 1,280 acres
Limestone cavern of much beauty and considerable extent, limits of which are as yet unknown.

Mount Olympus—Washington --------- 299,370 acres
Contains many objects of great and unusual scientific interest, including many glaciers. Is summer range and breeding ground of the Olympic elk.

Old Kasaan—Alaska ---------- 38.3 acres
Abandoned Indian village in which there are numerous remarkable totem poles and other objects of historical interest.

Oregon Caves—Oregon ---------- 480 acres
Extensive caves in limestone formation of much beauty; magnitude not entirely ascertained.

Tonto—Arizona ---------- 640 acres
Numerous cliff-dweller ruins of much interest and in good preservation.

Walnut Canyon—Arizona ---------- 960 acres
Contains cliff dwellings of much scientific and popular interest.

Wheeler—Colorado ---------- 300 acres
Of much interest from geological standpoint as example of eccentric erosion and extinct volcanic action. Of much scenic beauty.

ADMINISTERED BY THE WAR DEPARTMENT

Total number, 2; area, 6 acres.

Big Hole Battle Field—Montana ---------- 5 acres
Site of battlefield on which battle was fought Aug. 9, 1877, between a small force of United States troops and a much larger force of Nez Perce Indians, resulting in rout for the Indians.

Cabrillo—California ---------- 1 acre
Of historic interest because of discovery of the territory now partly embraced in the State of California by Juan Rodriguez Cabrillo, who at this point first sighted land on Sept. 28, 1542.

ORDINARY TRAVEL DISTANCES IN ENGLISH STATUTE MILES.

Between Capitals and other important places in the United States.

Most of the Distances here given including all the Distances between State Capitals are the Official Distances as used by the United States Postal Department.

	Albany, N. Y.	Annapolis, Md.	Atlanta, Ga.	Augusta, Me.	Austin, Tex.	Baton Rouge, La.	Bismarck, N. Dak.	Boise, Idaho	Boston, Mass.	Carson Cy., Nev.	Charleston, W. Va.	Cheyenne, Wyo.	Columbia, S. C.	Columbus, Ohio	Concord, N. H.	Denver, Col.	Des Moines, Iowa	Dover, Del.	Frankfort, Ky.	Guthrie, Okla.	Harrisburg, Pa.	Hartford, Conn.	Helena, Mont.	Honolulu, via San Francisco	Indianapolis, Ind.	Jackson, Miss.	Jefferson Cy., Mo.	Lansing, Mich.	
Lincoln, Nebr.	1343	359	1022	344	1796	1552	1640	2625	198	2923	759	1809	863	617	203	1862	1160	311	816	1575	327	128	2325	5552	763	1384	1128	616	Albany, N. Y.
Little Rock, Ark.	1291	1106	691	601	1598	1221	1652	2621	430	2919	428	1805	532	529	477	1790	1155	124	646	1508	111	327	2337	5548	685	1053	1061	703	Annapolis, Md.
Madison, Wis.	940	952	870	1264	972	584	1570	2356	1093	2654	567	1540	238	596	1140	1505	930	787	423	972	774	990	2255	5165	560	427	734	773	Atlanta, Ga.
Montgomery, Ala.	1197	866	175	1439	2137	1794	1779	2966	171	3264	1001	2150	1105	958	176	2203	1501	554	1157	1916	596	288	2464	5893	1104	1626	1469	957	Augusta, Me.
Montpelier, Vt.	201	541	1204	232	1994	522	1475	1907	2000	2129	1300	1103	1200	1228	1996	996	920	1694	1082	435	1670	1897	1978	4356	1033	545	783	1287	Austin, Tex.
Nashville, Tenn.	1019	812	289	1360	870	680	1605	2179	1623	2401	1005	1375	812	963	1670	1268	1017	1317	798	707	1304	1520	2250	4381	810	168	810	1064	Baton Rouge, La.
Newport, R. I.	237	401	1064	239	1971	1594	1826	1284	1758	1774	1311	1109	1690	1152	1689	1162	678	1686	1197	1070	1556	1768	685	4403	1022	1450	912	1058	Bismarck N. Dak.
Olympia, Wash.	3140	3152	2945	3279	2496	2768	1500	2820	1018	2250	816	2571	2092	2846	923	1477	2685	2078	1587	2534	2753	599	3647	1935	2147	1659	2043	Boise, Idaho	
Phœnix, Ariz.	2699	2514	1913	3040	1136	1518	2213	1962	2894	3118	830	2004	934	812	71	2057	1355	383	1011	1770	398	117	2443	5757	958	1455	1323	811	Boston, Mass.
Pierre, S. Dak.	1584	1596	1415	1864	1281	1411	406	1690	1779	2020	2548	1114	2869	2390	3123	1221	1775	2962	2376	1831	2832	3051	1089	2691	2233	2369	1957	2341	Carson Cy., Nev.
Raleigh, N. C.	672	341	422	914	1415	1006	1711	2671	743	2948	400	1434	575	175	877	1468	784	524	218	1117	511	727	1996	5177	315	837	670	409	Charleston, W. Va.
Richmond, Va.	489	158	550	731	1522	1134	1680	2619	560	2938	369	1803	1755	1276	2009	107	661	1848	1262	771	1718	1937	887	3741	1119	1343	843	1227	Cheyenne, Wyo.
Sacramento, Cal.	3047	3043	2734	3388	1957	2339	1898	1142	3242	186	2672	1238	2962	750	981	1743	1133	628	525	1210	615	831	2375	5473	668	655	949	870	Columbia, S. C.
Saint Paul, Minn.	1202	1214	1132	1450	1217	1260	438	1722	1397	2001	873	887	1252	713	817	1286	626	572	213	993	442	737	1837	4919	181	795	546	234	Columbus, Ohio
Salem, Ore.	3134	3146	2875	3273	2426	2698	1494	557	3252	780	2769	1335	3090	2611	3181	2062	1360	429	1016	1775	445	164	2372	5752	963	1502	1328	816	Concord, N. H.
Salt Lake Cy., Utah	2340	2336	2071	2681	1472	1744	1191	435	2535	657	1965	531	2286	1807	2540	626	714	1858	1237	664	1728	1990	994	3850	1105	1236	798	1280	Denver, Col.
Santa Fe, N. Mex.	2125	2048	1669	2466	1002	1274	1566	1152	2320	1374	1698	511	1907	1544	2325	404	1035	1198	640	515	1068	1288	1363	4404	469	849	301	578	Des Moines, Iowa
Sitka, Alaska	4231	4085	3961	4132	3587	3859	2486	1759	4291	2045	4268	2486	4157	3571	4304	2592	3077	4104	742	1565	130	279	2371	5591	753	1149	1118	737	Dover, Del.
Springfield, Ill.	954	877	641	1295	948	751	956	1754	1149	2052	507	935	844	373	1154	913	289	945	361	903	655	945	1882	5005	175	630	456	390	Frankfort, Ky.
Tahlequah, Okla.	1446	1361	808	1787	493	618	1050	1694	1641	1969	988	878	1046	864	1646	771	495	1436	774	263	1435	1703	1679	4295	812	675	447	1028	Guthrie, Okla.
Tallahassee, Fla.	1245	914	310	1487	978	539	1834	2603	1316	2886	877	1766	431	906	1363	1683	1171	1010	733	1176	997	295	2241	5461	623	1136	988	607	Harrisburg, Pa.
Topeka, Kan.	1323	1246	933	1664	710	881	788	1435	1518	1733	886	619	1165	742	1523	572	233	1314	672	282	1184	1451	2453	5680	891	1352	1256	744	Hartford, Conn.
Trenton, N. J.	204	155	818	446	1725	1348	1694	2672	275	2970	555	1856	659	580	322	1866	1206	108	773	1573	138	172	2379	3628	1707	2135	1600	1743	Helena, Mont.
Washington, D. C.	373	42	649	615	1556	1179	1610	2579	444	2877	386	1763	490	487	491	1748	1113	138	604	1466	125	341	2295	5482	4862	4752	4555	4970	Honolulu, via San Francisco
New York	145	214	876	395	1784	1407	1767	2738	217	3100	676	1921	703	637	275	1934	1275	138	790	1630	195	113	2452	5604	818	642	365	254	Indianapolis, Ind.
Chicago	832	828	733	1212	912	800	855	1826	1034	2133	510	1009	900	810	1035	1022	358	847	358	807	717	961	1540	4689	183	739	642	806	Jackson, Miss.
New Orleans	1517	1182	496	1780	528	89	1720	2179	1602	2490	937	1463	749	416	1647	1357	1039	1280	776	796	1269	1485	2152	5482	888	183	899	597	Jefferson Cy., Mo.
San Francisco	3137	3133	2750	3478	1941	2368	1988	1232	3342	276	2762	1326	3058	2564	3337	1435	1989	3176	2590	1880	3096	3265	1230	2415	2447	2337	2139	2535	Lansing, Mich.

	Albany, N. Y.	Annapolis, Md.	Atlanta, Ga.	Augusta, Me.	Austin, Tex.	Baton Rouge, La.	Bismarck, N. Dak.	Boise, Idaho	Boston, Mass.	Carson Cy., Nev.	Charleston, W. Va.	Cheyenne, Wyo.	Columbia, S. C.	Columbus, Ohio	Concord, N. H.	Denver, Col.	Des Moines, Iowa	Dover, Del.	Frankfort, Ky.	Guthrie, Okla.	Harrisburg, Pa.	Hartford, Conn.	Helena, Mont.	Honolulu, via San Francisco	Indianapolis, Ind.	Jackson, Miss.	Jefferson Cy., Mo.	Lansing, Mich.	
Albany, N. Y.		683	506	996	1542	765	1581	1860	1559	454	1357	1326	1693	426	1790	986	912	2887	462	422	1245	164	1378	1285	1435	539	1104	1720	Lincoln, Nebr.
Annapolis, Md.	1327		703	482	1489	365	1479	2496	1408	1079	960	1015	2229	920	2426	1494	1132	3556	443	255	731	471	1233	1061	1290	629	487	2291	Little Rock, Ark.
Atlanta, Ga.	1054	553		885	1138	581	1177	2200	1973	644	1011	980	2205	262	2194	1498	1348	3118	260	762	1134	546	994	910	1051	139	966	2244	Madison, Wis.
Augusta, Me.	1685	1632	1281		1379	304	1239	2922	1738	1392	597	725	2559	1147	2852	1964	1494	3959	656	737	249	802	993	824	1051	749	321	2803	Montgomery, Ala.
Austin, Tex.	885	505	1187	797		1217	271	3056	2897	1782	854	671	3245	1400	3050	2538	2323	4432	1152	1644	1427	1521	386	555	329	1033	1718	3307	Montpelier, Vt.
Baton Rouge, La.	1015	363	984	409	1734		1185	2656	1773	1126	666	721	2489	843	2586	1782	1463	3272	352	620	553	661	939	770	998	444	626	2516	Nashville, Tenn.
Bismarck, N. Dak.	648	1273	710	1585	1556	1281		3326	2980	1821	714	531	3284	1439	3320	2577	2355	4367	1184	1675	1287	1553	246	415	165	1077	1537	3351	Newport, R. I.
Boise, Idaho	1271	1907	1783	2333	2823	2067	2862		1695	1906	3211	3180	804	1938	174	1024	1741	1091	2343	2283	3192	2024	3194	3110	3267	2355	2858	894	Olympia, Wash.
Boston, Mass.	1539	1486	1135	1268	203	1214	68	3253		2019	2335	2423	891	1991	1521	1527	661	2786	1796	1355	1987	1427	2641	2472	2691	1952	1607	923	Phœnix, Ariz.
Carson Cy., Nev.	1569	2182	2081	2631	3121	2365	3160	954	1077		1655	1624	2153	414	1900	1446	1372	2997	773	873	1641	594	1638	1554	1695	774	1500	2147	Pierre, S. Dak.
Charleston, W. Va.	957	795	611	684	941	469	801	2811	2203	1235		183	3072	1273	3169	2365	2084	4224	907	1215	615	1282	468	299	500	967	918	3182	Raleigh, N. C.
Cheyenne, Wyo.	445	1091	967	1517	2007	1251	2046	1405	1158	915	1834		3041	1242	3138	2334	2057	4136	876	1270	756	1255	285	116	343	879	1046	3153	Richmond, Va.
Columbia, S. C.	1269	791	990	403	1045	527	905	3160	2141	1630	236	391		2125	630	781	249	1895	2176	2062	2808	1857	3094	3001	3096	2184	2123	90	Sacramento, Cal.
Columbus, Ohio	798	707	452	697	815	416	811	2652	2117	1096	575	544	2514		1932	1439	1344	2847	518	792	1399	530	1256	1172	1322	410	1347	2086	Saint Paul, Minn.
Concord, N. H.	1544	1491	1140	1315	132	1210	139	3187	2899	1772	790	607	3247	1358		954	1671	1265	2273	2213	3122	1954	3188	3104	3256	2344	2787	720	Salem, Ore.
Denver, Col.	508	984	1020	1434	2060	1226	2099	1512	1051	968	1842	1837	1345	940	1442		717	2184	1469	1281	2213	1164	2387	2294	2443	2443	1833	817	Salt Lake Cy., Utah
Des Moines, Iowa	200	677	314	922	1358	641	1397	2066	1660	484	1184	1153	1899	297	1996	1192		2901	1171	919	1743	802	2124	2006	2211	1327	1351	1286	Santa Fe, New Mex.
Dover, Del.	1370	1202	986	962	493	908	353	3186	2610	1630	437	254	3086	1248	3180	2379	2116		3332	3391	1200	3006	4112	4047	4169	3257	3949	1930	Sitka, Alaska
Frankfort, Ky.	776	577	497	524	1014	251	1019	2667	1985	1142	618	587	2500	759	2597	1793	1474	3680		510	905	369	953	835	1017	185	763	2210	Springfield, Ill.
Guthrie, Okla.	436	419	826	927	1773	784	1804	2176	1285	872	1379	1434	1955	812	2106	1174	812	3250	629		986	272	1444	1319	1501	607	707	2189	Tahlequah, Okla.
Harrisburg, Pa.	1240	1151	856	949	509	858	369	3056	2559	1500	424	241	2956	1118	3050	2249	1986	3974	815	1306		1111	1041	872	1098	998	451	2933	Tallahassee, Fla.
Hartford, Conn.	1472	1405	1068	1161	214	1111	120	3268	2813	1712	640	457	3175	1330	3262	2468	2253	4218	1082	1574	1213		1322	1204	1409	525	970	1914	Topeka, Kan.
Helena, Mont.	1333	1958	1385	2270	2241	1966	2511	815	2033	1091	2396	2419	1213	1123	809	506	1223	1801	1641	1765	2519	1473		169	57	855	1311	3129	Trenton, N. J.
Honolulu, via San Francisco	4135	4706	4140	5218	5722	4931	5766	3309	2338	4562	5597	5568	2505	4501	3135	3232	3071	4391	4625	4567	5348	4329	5544		228	790	1142	3064	Washington, D. C.
Indianapolis, Ind.	642	528	322	600	961	296	992	2522	1933	953	715	684	2357	584	2454	1650	1363	3440	192	683	849	561	761	643		912	1372	3186	New York
Jackson, Miss.	860	261	816	252	1566	418	1426	2736	1486	1256	849	962	2307	1092	2666	1712	1242	3770	583	516	501	726	1180	1011	1238		912	2274	Chicago
Jefferson Cy., Mo.	342	470	451	715	1326	445	1357	2248	1615	718	1066	1039	2081	591	2178	1374	1028	3231	195	358	964	226	1126	1019	1190	409		2482	New Orleans
Lansing, Mich.	762	782	358	834	814	530	853	2558	2173	1002	809	777	2465	620	2552	1758	1548	3477	406	920	1083	746	745	661	763	220	1132		San Francisco

Thermopolis, Nebr. | Little Rock, Ark. | Madison, Wis. | Montgomery, Ala. | Montpelier, Vt. | Nashville, Tenn. | Newport, R. I. | Olympia, Wash. | Phœnix, Ariz. | Pierre, S. Dak. | Raleigh, N. C. | Richmond, Va. | Sacramento, Cal. | Saint Paul, Minn. | Salem, Ore. | Salt Lake Cy., Utah | Santa Fe, New Mex. | Sitka, Alaska | Springfield, Ill. | Tahlequah, Okla. | Tallahassee, Fla. | Topeka, Kan. | Trenton, N. J. | Washington, D. C. | New York | Chicago | New Orleans | San Francisco

DISTANCES IN NAUTICAL MILES ALONG STEAMSHIP ROUTES

(MOSTLY VIA DIRECT ROUTES)

From Principal American Ports to Ports East and West

From / To	Baltimore	Boston	Buenos Aires	Callao	Galveston	Halifax	Havana	Kingston, Jamaica	Montreal	New Orleans	New York	Norfolk	Panama Canal (Colon or Panama)	Para	Philadelphia	Punta Arenas	Rio de Janeiro	San Francisco	Savannah	Seattle	St. Johns	St. Thomas	Valparaiso	Vancouver	Vera Cruz
Antwerp	3602	3128	6331	M 10065	4995	2759	4299	4278	3281	4822	3310	3478	4782	4193	3446	7477	5244	M 13602	3880	M 14382	2242	3810	M 8833	M 14403	5094
Auckland	H 11831	H 11737	H 6249	5866	H 12311	H 11634	H 11602	H 11099	H 12354	H 12188	H 11771	H 11707	6593	H 9168	H 11805	5125	H 7083	5681	H 11753	6184	H 11571	H 10562	5247	6205	H 12254
Bremen	3851	3377	6583	M 10311	5244	3008	4548	4527	3530	5050	3559	3727	5031	4442	3694	7734	5501	M 13852	4129	M 14631	2491	4059	M 9082	M 14652	5343
Cape Town	6913	6776	3778	M 6679	7470	6423	6716	6260	7108	7347	6895	6789	6410	4330	6861	4036	3267	M 10217	6860	M 10998	6205	5708	M 5447	M 1101	7413
Copenhagen	3846	3372	K 6761	KM 10193	5422	3003	K 4726	K 4705	3239	K 5228	3554	3722	5209	4020	3690	7912	5679	KM 14030	4307	KM 14809	2436	4237	KM 9260	M 14830	5521
Fiji	M 12906	M 12812	7220	6224	M 13386	M 12709	M 12677	M 12174	M 13429	M 13258	M 12846	M 12688	6290	M 10190	M 12880	5865	8098	4760	M 12828	5177	M 12546	M 11637	5764	5192	M 13324
Gibraltar	3484	3015	5282	M 9013	4743	2671	4047	3891	3191	4549	3206	3360	4336	3315	3337	6425	4192	H 12551	3687	M 13330	2205	3312	M 7781	M 13351	4842
Glasgow	3250	2777	6340	M 10071	4641	2407	3945	4121	2693	4417	2959	3126	4625	4138	3094	7483	5250	M 13609	3489	M 14388	1859	3668	M 8839	M 14409	4740
Hamburg	3869	3395	6601	M 10332	5263	3026	4566	4545	3548	5068	3577	3745	5049	4460	3712	7752	5519	M 13870	4147	14649	2509	4077	M 9100	M 14670	5361
Havre	3423	2949	6151	M 9874	4816	2680	4120	4099	3102	4622	3131	3299	4603	4010	3267	7294	5061	M 13412	3701	M 14191	2063	3639	M 8642	M 14212	4915
Hongkong	11859	11390	O 10643	10002	S 13124	S 11046	S 12428	S 12266	S 11569	S 12924	11580	11735	9324	C 11204	S 11712	10397	C 11118	6041	12062	5779	S 10580	S 11687	10536	5800	S 13223
Honolulu	M 13340	M 13246	M 7709	5139	M 13822	M 13143	M 13111	M 12666	M 13863	M 7340	M 13280	M 13216	4711	M 10735	M 13314	6357	M 8587	2098	M 13262	2398	M 13080	M 12666	5916	2419	M 13816
Liverpool	3328	2854	6258	M 9979	4719	2485	4023	4026	2760	4525	3036	3204	4530	4043	3172	7391	5158	M 13517	3618	M 14296	1926	3573	M 8747	M 14317	4818
London	3562	3088	6294	M 10025	4955	2719	4259	4238	3241	4761	3270	3438	4742	4153	3406	7382	5204	M 13563	3840	M 14342	2202	3770	M 8793	M 14363	5054
Manila	11762	S 11293	C 10546	9966	S 13021	S 10949	S 12325	S 12169	S 11472	S 12827	11584	S 11440	9546	S 11593	11615	9839	C 10021	6238	S 11965	5978	S 10189	11590	10406	5999	13120
Melbourne	12703	12534	9099	7179	13263	S 12113	C 12512	12051	S 12926	C 13140	C 11586	C 12579	7949	C 10120	C 12652	6063	8827	6966	C 12650	7326	S 11947	C 11199	6280	7347	C 12906
Naples	4454	3985	6252	M 9983	5713	3641	5017	4861	4164	5519	4176	4330	5306	4285	4307	7395	5162	M 13521	4057	S 13216	3175	4292	M 8751	S 13237	5812
New York	410	379	5838	M 9569	1893	599	1197	1457	1451	1699	0	286	1972	2915	234	8337	4748	M 13107	695	M 13886	1070	1435	M 8337	M 12907	1992
San Francisco	13167	M 13072	7536	3989	13649	M 12970	M 12974	M 12471	M 13690	M 13524	M 13107	M 13043	3377	M 10504	M 13441	6184	M 8414	0	M 13089	799	M 12907	M 11898	5138	820	M 13590
Shanghai	12602	S 12133	C 11380	9700	S 13861	S 11789	S 13165	S 13009	S 12212	S 13667	S 12324	S 12478	8672	C 11947	S 12455	10000	C 10861	5491	S 12805	5209	11323	S 12430	10266	5230	S 13960
Southampton	3383	2909	6124	M 9855	4776	2540	4080	4059	3062	4582	3091	2359	4563	3983	3227	7181	5034	M 13393	3661	M 14092	2023	3591	8623	M 14113	4875
Suez	5471	5002	8154	M 11000	S 6730	4658	6034	5878	5181	6536	5193	5149	6329	5302	5324	8412	6179	12228	5674	12037	4198	5299	9768	12211	6829
Sydney	13168	C 12999	9564	6921	C 13728	S 12896	C 12977	C 12516	S 13415	C 13605	C 13051	C 13044	7692	10585	C 13117	5815	9292	6467	C 13115	6827	S 12430	11964	6257	6848	C 13611
Vladivostok	S 13590	S 13121	M 12019	9796	S 14855	S 12777	S 14159	S 13997	S 13300	S 14655	S 13311	S 13466	9095	M 15042	S 13443	10664	M 12897	4650	S 13793	4380	S 11311	S 13418	9633	4401	S 14954
Yokohama	S 13327	S 12952	C 12105	8403	S 14586	12508	S 13890	S 13728	S 13031	S 14386	S 13043	S 13203	7702	C 12666	S 13174	9271	C 11580	4521	13521	4259	S 12042	13149	9339	4280	S 14685

C Via Cape of Good Hope H Via Cape Horn M Via Strait of Magellan S Via Suez Canal One Nautical Mile = 6080 Feet

DISTANCES IN NAUTICAL MILES ALONG STEAMSHIP ROUTES.

(MOSTLY VIA DIRECT ROUTES)

From European Ports to Ports in Asia, Africa, and Australia; also to London, New York, and Panama.

From / To	Antwerp	Barcelona	Bordeaux	Bremen	Brindisi	Christiania	Constantinople	Copenhagen	Genoa	Gibraltar	Glasgow	Hamburg	Hull	Havre	Lisbon	Liverpool	London	Marseille	Naples	Odessa	Rotterdam	Stettin	Stockholm	St. Petersburg	Trieste
Aden	4650	2992	4300	4899	2335	5153	2188	K 5077	2813	3303	4677	4917	4706	4467	3599	4573	4610	2903	2510	2532	4662	5147	5424	5697	2694
Alexandria	3137	1474	2787	3386	825	3646	731	3564	1320	1790	3164	3404	3213	2954	892	3060	3097	1400	1007	1075	3149	3630	3916	4190	1193
Algiers	1768	280	1418	2017	903	2277	1432	K 2195	530	421	1795	2035	1844	1585	723	1691	1728	402	580	1776	1780	2270	2547	2821	1275
Batavia	S 8551	6982	8201	8800	6223	9060	6089	KS 8978	6724	7201	8578	8838	8267	8366	7506	8471	8511	6801	6411	6433	8563	9047	9324	9598	6595
Bombay	S 6309	4642	5950	6519	3980	6803	3837	KS 6732	4473	4953	6327	6567	6376	6109	5249	6223	6260	4553	4160	4177	6318	6796	7085	7353	4344
Calcutta	S 7942	6284	7592	8191	5613	8445	5480	KS 8360	6115	6595	7969	8209	8018	7751	6891	7865	7902	6195	5802	5819	7954	8438	8706	KS 8989	5987
Cape Town	6157	5636	5807	6406	S 6371	6660	S 6137	K 6584	5072	5124	6168	6424	6233	5966	5148	6076	6117	5814	6094	S 6476	6169	6653	6930	7204	S 6643
Cape Verde Is. (St. Vincent)	2552	2072	2204	2805	2871	3090	3371	2983	2408	1560	2552	2823	2632	2365	1560	2460	2516	2250	2530	3715	2568	3072	3319	3623	3246
Colombo	6742	5084	6392	6991	4418	7245	4280	7169	4915	5395	6769	7009	6818	6551	7691	6665	6702	4995	4602	4624	6754	7239	7516	7789	4785
Havana	4299	4019	4169	4548	5361	4153	5852	K 4726	4895	4047	3945	4506	4375	4120	4174	4023	4259	4737	5017	6191	4311	4796	5073	5346	5633
Hongkong	9728	8072	9378	9977	7531	10231	7266	KS 10155	7901	8381	9755	9995	9804	9537	8677	9651	9688	7981	7588	7005	9740	S 10224	10501	KS 10755	7772
London	180	1825	682	409	2627	615	3118	K 587	2161	1313	745	427	226	194	1035	638		2003	2283	3457	177	K 656	933	K 1207	2999
Manila	9631	8000	9281	S 9880	7303	10140	7169	KS 10058	7804	8284	9658	9898	S 9707	9440	8586	S 9554	S 9591	7884	7491	7513	9643	10127	10404	10678	7675
Melbourne	11095	9439	10745	S 11344	S 8767	11598	8633	KS 11522	9268	9748	11122	11362	S 11171	10904	S 10044	S 10018	11055	9348	8955	8972	11107	S 10591	11868	12142	9139
Montreal	3281	3706	3169	3530	4508	3181	4999	3239	4012	3194	2693	3548	3357	3102	2950	2760	3241	3884	4164	5338	3293	3396	3645	3919	4880
New York	3310	3718	3279	3559	4520	3813	5011	3554	4054	3200	2959	3577	3386	3131	3025	3036	3270	3896	4176	5350	3322	711	3960	4234	4892
Panama Canal (Colon)	4782	4854	4607	5031	5650	5307	6147	5209	5184	4336	4625	5019	4858	4603	4291	4530	4742	5026	5306	6491	4794	5289	5566	5840	6022
Rio de Janeiro	5244	4704	4894	5501	5506	5747	5997	5679	5040	4192	5250	5519	5320	5061	4214	5158	5204	4882	5162	6341	5256	5749	6026	6299	5878
Shanghai	10471	8815	10121	10720	8564	10974	8009	10898	8644	9124	10498	S 10738	S 10547	10280	S 9420	S 10394	10437	8724	8331	8348	10483	S 10967	11244	11518	8515
Singapore	8288	6630	7938	8537	6091	8791	5826	8715	6461	6941	8315	8555	S 8364	8097	7237	8211	8248	6541	6148	6170	8300	8785	9062	9335	6332
Suez	3340	1682	2990	3589	1017	3849	878	3767	1513	1993	3367	3607	3416	3157	2295	3263	3300	1593	1200	1222	3352	3842	4113	4387	1384
Sydney	11578	9920	11228	11827	9250	10081	9116	12005	9751	10231	11605	11845	11654	11387	S 10527	11501	11538	9831	9438	9455	11590	12074	12351	12625	9622
Valparaiso	M 8833	M 8293	M 8483	M 9082	M 9095	9336	9583	KM 9260	M 8626	M 7781	M 8839	M 9100	M 8919	M 8642	M 7803	M 8747	M 8793	M 8471	M 8751	9922	M 8845	9329	9606	M 9880	9467
Yokohama	11190	9534	10840	11439	8862	S 11693	8728	11617	9363	11136	11217	11457	11266	10999	10139	11113	11150	9443	9050	9067	S 11202	S 11636	11963	12237	9234
Zanzibar	6370	S 4712	6020	6619	4042	6873	3908	6797	4543	5023	6397	6637	6446	6179	5319	S 6293	6330	4623	4230	4252	6382	6867	7144	7417	M 4414

K Via Kaiser Wilhelm (Kiel) Canal M Via Strait of Magellan S Via Suez Canal One Nautical Mile = 6080 Feet

CITY OF BOSTON

THE GEORGE F. CRAM COMPANY
Atlas Headquarters—Est. 1867
CHICAGO

Elevated Lines
Subways

BOSTON HARBOR

CHARLESTOWN
EAST BOSTON
SOUTH BOSTON
ROXBURY
DORCHESTER
BACK BAY FENS
THE FENWAY
THE BACK BAY
THE FRONT
THE ESPLANADE
BOSTON COMMON
PUBLIC GARDEN
FORT POINT CHANNEL
CHARLES RIVER
CHARLES RIVER EMBANKMENT
CHARLES RIVER BASIN
BOSTON HARBOR
CALF PASTURE
STRANDWAY
PROPOSED

UNITED STATES NAVY YARD
Bunker Hill Monument
Burying Ground
STATE PRISON
City Square
Charles River Bridge
Harris Wharf
Flakes Wharf
Atkins Wharf
Slate Wharf
Chelsea Ferry
Constitution Wharf
North Battery Wharf
Battery Wharf
North Ferry
PARK
Lincolns Wharf
Union Wharf
Sargents Wharf
South Ferry
Grand Junction Wharves E. & A. R.R.
Cunard Clyde Wharf
EAST BOSTON TUNNEL
Goddows Wharf
Fletchers Wharf
Warrens Wharf
Bartletts Wharf
Lewis Wharf
Commercial Wharf
Mercantile Wharf
T. Wharf
Long Wharf
Central Wharf
India Wharf
Rowes Wharf
Fosters Wharf
Otis Wharf
Snows Arch Wharf
Corffill Wharf
Spears Wharf
Liverpool Wharf
Boston Revere Beach and Lynn R.R. Ferry
Winthrop Line
Commonwealth Pier
Fish Pier
Boston Wharf
Congress St. Bridge
Mt. Washington Bridge
Federal St. Bridge
Broadway Bridge
Dover St. Bridge
B. & M. R.R.
BOSTON & MAINE R.R.
FITCHBURG DEPOT
NORTHERN UNION STATION
SOUTHERN UNION STATION
Craigie Bridge
Cambridge Bridge
Harvard Bridge
Boylston Bridge
Massachusetts Bridge
Dartmouth St. Sta.
Columbia Sta.
Chickering Sta.
Roxbury Sta.
Heath Sta.
South Boston Sta.
Dudley St. Sta.
Bird St. Sta.
Crescent Ave. Sta.
Mass. General Hospital
Suffolk County Jail
MASS. STATE HOUSE
Old South Church
Old Court House
Post Office
New Court House
City Hall
Faneuil Hall
Custom House
Fort Hill
Haymarket Square
North Square
Soldiers' Monument
Public Library
New Public Library
Boston Lying-in Hospital
House of Correction
Commonwealth Park
Telegraph Hill Park
Independence Square
Dorchester Burying Ground
Edward Everett Square
Town Meeting Square
Andrew Square
Worcester Square
Blackstone Square
Franklin Square
Madison Square
Orchard Park
Nav. Cem.
Eliot Square
Lewis Park
Linwood Park
Cedar Square
Highland Park
Washington Park
Highland Spring Square
Reservoir Elev. 219 Ft.
Fountain Square
Castle Square
Nat. League B.B. Grounds
City Hospital
Boston Lying-in Hospital

CITY OF NEW YORK

SHOWING THE BOROUGH OF
MANHATTAN
With portions of Brooklyn, Long Island City,
Jersey City, Hoboken, Weehawken, etc.

THE GEORGE F. CRAM COMPANY
Atlas Headquarters—Est. 1867
CHICAGO

Electric Street Railways
Elevated R. R's. and Stations
Steam Surface Railroads
Underground Ry's and Stations — Local — Express

NORTH

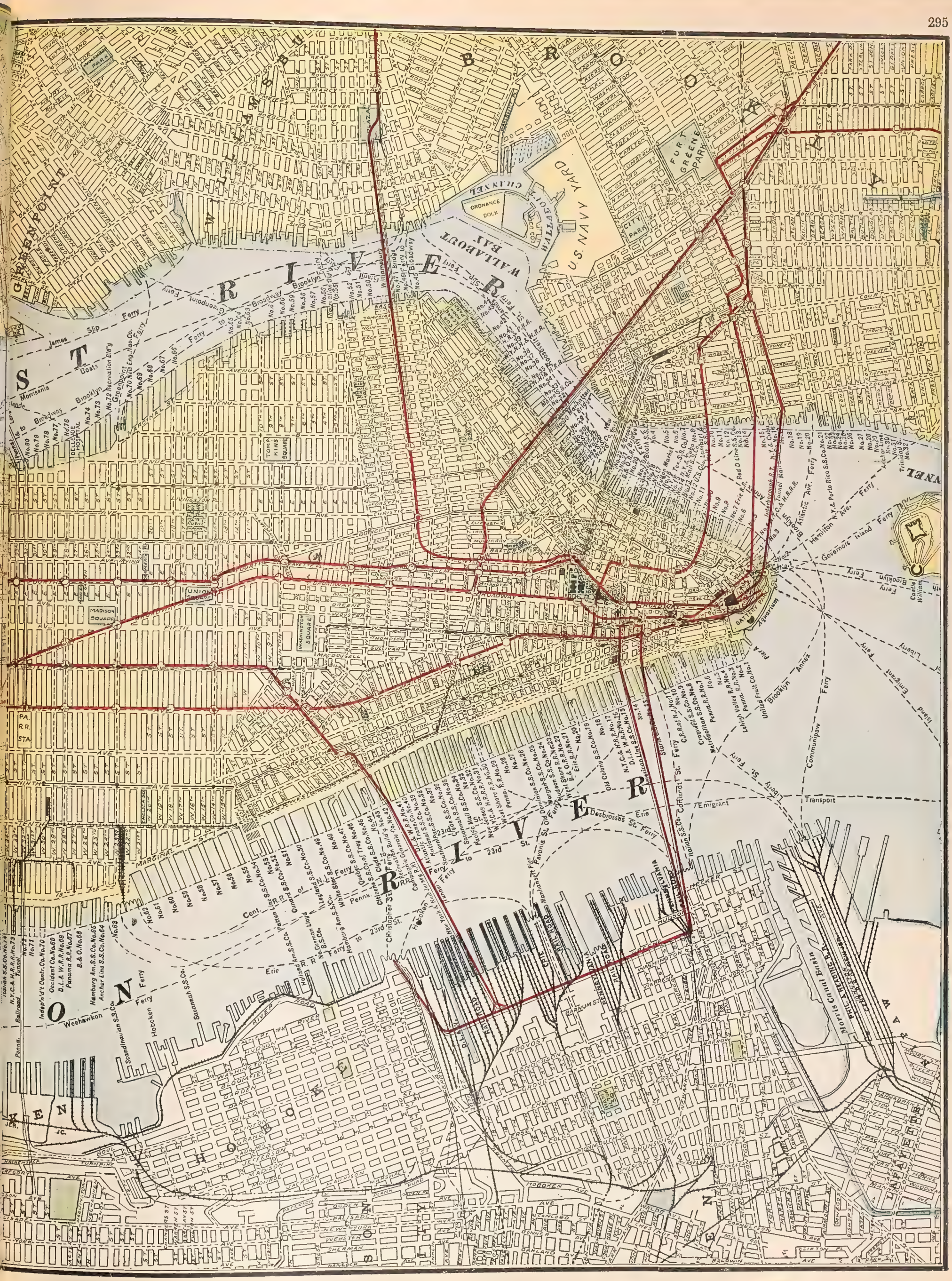
BROOKLYN
WILLIAMSBURG
GREENPOINT
EAST RIVER
NEW YORK BAY
WALLABOUT BAY
U.S. NAVY YARD
FORT GREENE PARK
CITY PARK
ORDNANCE DOCK
CUMBERLAND ST.
FLUSHING AVE.
NAVY
FOURTH AVE.
THIRD AVE.
NEVINS
BOND
HOYT
SMITH
BRIDGE
JAY
HICKS
COLUMBIA HEIGHTS
CLINTON
HENRY
CLARK
ORANGE
CRANBERRY
HOWARD
WILLOW
HARRISON
FURMAN
WARREN
BAY
CONGRESS
VERANDA PL.
CLARK ST.
CLARK ST. TUNNEL
Brooklyn Bridge
Manhattan Bridge
Williamsburg Bridge
Brooklyn Ferry
Greenpoint Ferry
James Slip Ferry
Broadway Ferry
Hamilton Ave. Ferry
Governors Island Ferry
Atlantic Ave. Ferry
Communipaw Ferry
Liberty St. Ferry
Desbrosses St. Ferry
23rd St. Ferry
Hoboken Ferry
Weehawken Ferry
Barge Office
Battery Park
Aquarium
Castle William
Governors Island
Brooklyn Annex
Emigrant
Transport
Italian S.S. Co.
Commandant
Stamford S.S. Co.
Crowell S.S. Co.
Metropolitan S.S. Co.
Penna. R.R.
Lehigh Valley R.R.
United Fruit Co.
C.R.R. of N.J.
Erie R.R.
Old Colony S.S. Co.
Old Dominion S.S. Co.
Morgan S.S. Co.
West Shore R.R.
Penna. R.R.
Clyde S.S. Co.
Southern Pac. Co.
Mallory S.S. Co.
Savannah S.S. Co.
Hamburg Am. S.S. Co.
White Star
Cunard S.S. Co.
Anchor Line S.S. Co.
Occident Co.
Panama R.R.
B. & O.
Indep'n'd't Contr. Co.
Scandinavian S.S. Co.
Penna. R.R.
Tunnel
Railroad
Pier A
Pier 1
Pier 2
Pier 3
Pier 4
Pier 5
Pier 6
Pier 7
Pier 8
Pier 9
Pier 10
Pier 11
Pier 12
Pier 13
Pier 14
Pier 15
Pier 16
Pier 17
Pier 18
Pier 19
Pier 20
Pier

GREATER NEW YORK

THE GEORGE F. CRAM COMPANY
Atlas Headquarters—Est. 1867
CHICAGO

NIAGARA
RIVER
BUFFALO
STATE HOSPITAL
DELAWARE PARK
The Lake
The Meadow
The Mall
Buffalo Historical Society
Albright Art Gallery
FOREST LAWN CEMETERY
BUFFALO MUNICIPAL HOSPITAL TRACT WEST FARM
HUMBOLDT PARK
RESERVOIR
SQUAW ISLAND
International Bridge
Black Rock Sta.
Amherst St. Sta.
Austin St. Sta.
Military Road Sta.
Elmwood Ave. Sta.
North Park Sta.
Delaware Ave. 4 Miles
Central Park Sta.
Main Erie Sta.
D.L. & W. Sta.
Kensington Ave. Sta.
Delavan Ave. Sta.
Northland Ave. Sta.
Ferry St. Sta.
Porter Ave. Sta.
Georgia St. Sta.
Broadway Sta.
William St. Sta.
E. Buffalo Sta.
Belt Line
Erie Railroad
Stock Yards
Railroad Yards
Lehigh Valley Docks
Buffalo Breakwater Light House
Buffalo Light House
U.S.L. Life Saving Sta.
New Inlet
Inlet Pier
Middle Harbor Entrance
OLD BREAKWATER Timber and Concrete 7,608 Ft. long
STONE BREAKWATER 7,261 Ft. long
Established Harbor Line
BUFFALO HARBOR
BUFFALO RIVER
BUFFALO CREEK
CITY OF
BUFFALO
THE GEORGE F. CRAM COMPANY
Atlas Headquarters—Est. 1867
CHICAGO

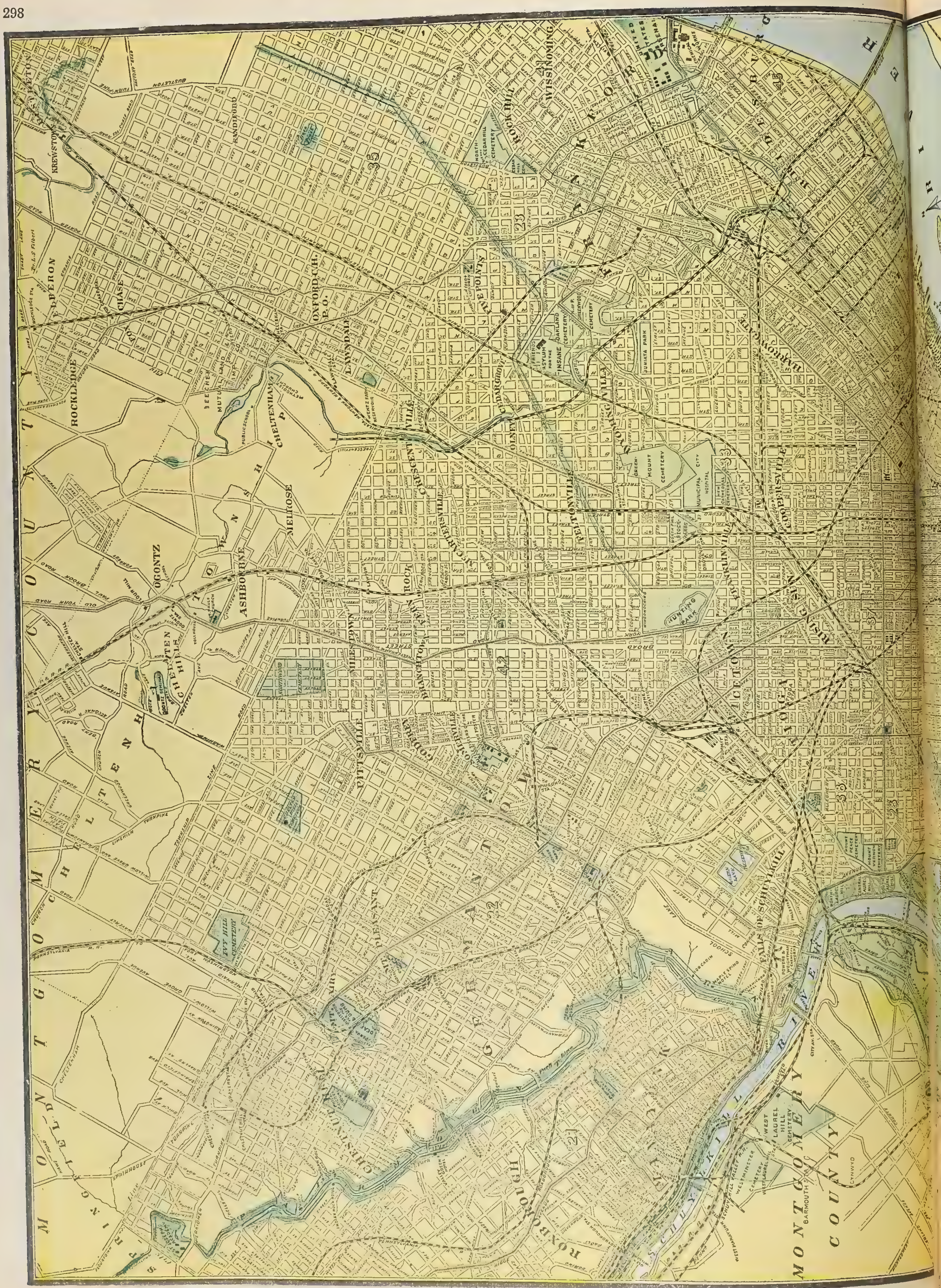
WESTCHESTER COUNTY
MONTGOMERY COUNTY
YONKERS
NEW ROCHELLE
PELHAM
MOUNT VERNON
PORT CHESTER
HARRISON
RYE
MAMARONECK
WHITE PLAINS
NEW CASTLE
GREENBURGH
SCARSDALE
EASTCHESTER
PELHAM MANOR
PELHAM HEIGHTS
PELHAM BAY PARK
PELHAM BAY
LONG ISLAND SOUND
HUTCHINSON RIVER
BRONX RIVER
SCHUYLKILL RIVER
WISSAHICKON CREEK
PENNYPACK CREEK
PENNSYLVANIA R. R.
READING R. R.
NEW YORK, PHILADELPHIA & NORFOLK R. R.
BOSTON POST ROAD
OLD YORK ROAD
OLD YORK TURNPIKE
LINCOLN TURNPIKE
WASHINGTON LANE
GERMANTOWN AVENUE
CHELTENHAM AVENUE
OGONTZ
ASHBOURNE
MELROSE
CHELTENHAM
ROCKLEDGE
CHASE
OXFORD CH.
P. O.
LAWNDALE
OLNEY
LOGAN
OAK LANE
GERMANTOWN
MOUNT AIRY
CHESTNUT HILL
PHILADELPHIA
KREWSTOWN
SANDIFORD
WISSINOMING
ROCK HILL
CEDARBROOK
ELKINS PARK
JENKINTOWN
ABINGTON
ROSLYN
WYNNEFIELD
WYNNEFIELD HEIGHTS
OAK LANE
LOGAN
OLNEY
FERN ROCK
TIOGA
NICETOWN
GERMANTOWN
MOUNT AIRY
CHESTNUT HILL
PENN TREATY PARK
FAIRMOUNT PARK
RESERVOIR
MUNICIPAL HOSPITAL
MOUNT CEMETERY
GREEN
LAUREL HILL CEMETERY
WEST LAUREL HILL CEMETERY
WESTMINSTER CEMETERY
ST. HILL CEMETERY
MOUNT VERNON CEMETERY
FRIENDS ASYLUM FOR THE INSANE
HUNTING PARK
JUNIATA PARK
CEDAR GROVE
MAPLE SPRING HOTEL
FALLS OF SCHUYLKILL
BARMOUTH
CITY AVE.
SCHOOL
LANE
STATION
STREET
ROAD
AVENUE
PUBLIC SCHOOL
METHODIST CHURCH
CEMETERY
TOLL HOUSE
TOLL GATE
TOWNSHIP LINE
RAILROAD
BRIDGE
TUNNEL
SPRING
RESERVOIR
POST OFFICE
STORES
TELEGRAPH
SCHOOL HOUSE
CHURCH
HOTEL
MILL
DAM
FACTORY
STATION
BARN
SHED
STABLE
GRIST MILL
SAW MILL
PAINT MILL
PAPER MILL
FOUNDRY
TANNERY
BRICK YARD
LIME KILN
COAL YARD
LUMBER YARD
COAL BREAKER
COAL CHUTE
COAL SHAFT
COAL MINE
COAL PIT
COAL KILN
COAL OVEN
COAL GAS
COAL TAR
COAL OIL
COAL ASH
COAL DUST
COAL SLAG
COAL CINDER
COAL COKE
COAL GAS
COAL TAR
COAL OIL
COAL ASH
COAL DUST
COAL SLAG
COAL CINDER
COAL COKE

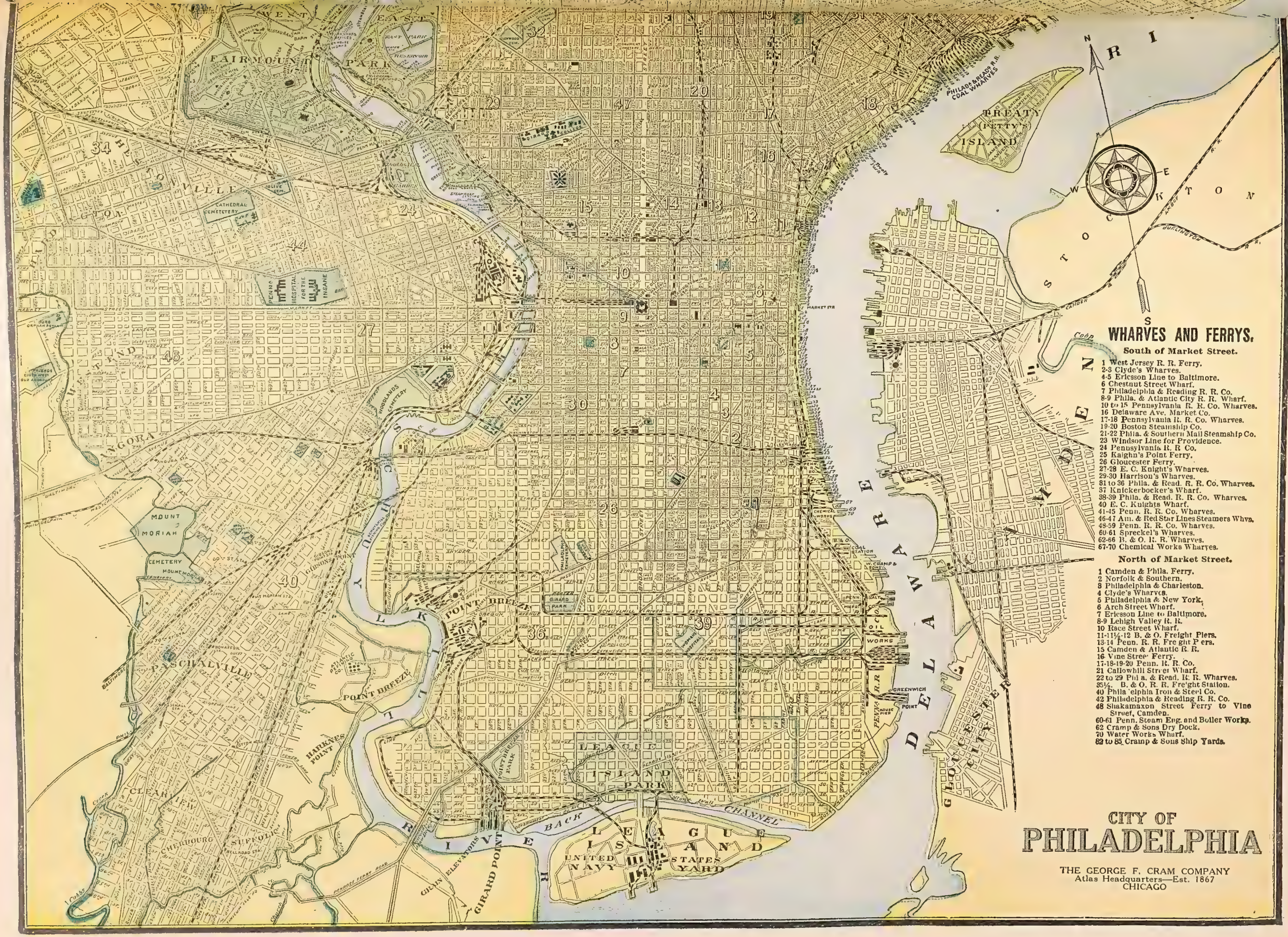

WHARVES AND FERRYS.

South of Market Street.

1 West Jersey R. R. Ferry.
2-3 Clyde's Wharves.
4-5 Ericsson Line to Baltimore.
6 Chestnut Street Wharf.
7 Philadelphia & Reading R. R. Co.
8-9 Phila. & Atlantic City R. R. Wharf.
10 to 15 Pennsylvania R. R. Co. Wharves.
16 Delaware Ave. Market Co.
17-18 Pennsylvania R. R. Co. Wharves.
19-20 Boston Steamship Co.
21-22 Phila. & Southern Mail Steamship Co.
23 Windsor Line for Providence.
24 Pennsylvania R. R Co.
25 Kaighn's Point Ferry.
26 Gloucester Ferry.
27-28 E. C. Knight's Wharves.
29-30 Harrison's Wharves.
31 to 36 Phila. & Read. R. R. Co. Wharves.
37 Knickerbocker's Wharf.
38-39 Phila. & Read. R. R. Co. Wharves.
40 E. C. Knights Wharf.
41-45 Penn. R. R. Co. Wharves.
46-47 Am. & Red Star Lines Steamers Whvs.
48-59 Penn. R. R. Co. Wharves.
60-61 Spreckel's Wharves.
62-66 B. & O. R. R. Wharves.
67-70 Chemical Works Wharves.

North of Market Street.

1 Camden & Phila. Ferry.
2 Norfolk & Southern.
3 Philadelphia & Charleston.
4 Clyde's Wharves.
5 Philadelphia & New York.
6 Arch Street Wharf.
7 Ericsson Line to Baltimore.
8-9 Lehigh Valley R. R.
10 Race Street Wharf.
11-11½-12 B. & O. Freight Piers.
13-14 Penn. R. R. Freight Piers.
15 Camden & Atlantic R. R.
16 Vine Street Ferry.
17-18-19-20 Penn. R. R. Co.
21 Callowhill Street Wharf.
22 to 29 Phila. & Read. R. R. Wharves.
35½ B. & O. R. R. Freight Station.
40 Phila elphia Iron & Steel Co.
42 Philadelphia & Reading R. R. Co.
48 Shakamaxon Street Ferry to Vine Street, Camden.
60-61 Penn. Steam Eng. and Boiler Works.
62 Cramp & Sons Dry Dock.
70 Water Works Wharf.
82 to 85 Cramp & Sons Ship Yards.

CITY OF PHILADELPHIA

THE GEORGE F. CRAM COMPANY
Atlas Headquarters—Est. 1867
CHICAGO

BUILDINGS, ETC.

Academy of Music.....K 7
Army and Navy Club, 17th & I.....J 5
Arsenal.....O 8
Bijou Opera House.....K 7
Bur. Am. Repub's., Lafayette Square, W.....J 5
Carnegie Library.....J 7
Catholic University.....E 10
Cemeteries.
Arlington.....L 2
Catholic.....H 2
Congressional.....M 12
Glenwood.....G 9
Oak Hill.....H 3
Prospect Hill.....G 7
Rock Creek.....D 8
St. Mary's.....G 7
Census Office.....K 8
Center Market.....K 7
Children's Hospital, 13th & W.....G 7
City Hall, (Court House)..K 8
Coast Survey.....L 9
Columbian Ins. Deaf and Dumb.....I 10
Columbia Theater.....J 7
Columbian University.....J 6
Convention Hall.....J 8
Cosmos Club.....J 6
District Building.....K 8
" " New Site.K 6
Education Bureau, 8th & G.....J 7
Emergency Hospital, 15th & D.....K 6
Ethnology Bureau, 13th & F.....J 6
Ford's Theater.....J 7
Freedman's Hospital, 6th & W.....H 7
Fort Myer.....L 1
Garfield Hospital, 10th & Florida Ave.....G 7
Geological Survey, 13th & F.....J 6
Georgetown College.....I 1
Grand Army Republic, 1412 Pa. Ave.....K 6
Grand Opera House.....K 6
Howard University.....G 7
Indian Bureau, 7th & E...J 7
Kernan's Lyceum Theater.K 7
Lafayette Square Opera House.....J 6
Long Bridge.....M 6
Louise Home.....I 6
Marine Barracks.....M 10
Marine Hospital Service...L 9
Masonic Temple, 9th & F.J 7
Metropolitan Club, 17 & H.J 5
Municipal Building.....K 6
Museum of Hygiene.....K 4
National Theater.....K 6
Naval Hospital.....L 10
Naval Observatory.....G 2
Odd Fellows' Hall, 7th & D.....K 7
Telegraph Offices.
Postal, 14th & E.....K 6
Western Union, 15th & F.....J 6
Also in Depots and Capitol.
Waggaman Art Gallery 33d & O.....I 2
Washington Barracks.....O 8
Weather Bureau.....I 4
Women's C. T. U., 9th & F.....J 7
Y. M. C. A.....J 5

MONUMENTS AND STATUES.

Bartholdi Fountain, Botanical Garden.....K 8
Daguerre, Smiths nian Grounds.....K 8
Dupont, Dupont Ci.....I 6
Emancipation, Lincoln Park.....K 1
Farragut, Farragut Square.....J 5
Franklin, Pa. Ave. and 10th.....K 7
Garfield, foot Capitol Hill.L 8
Greene, Stanton Square.K 10
Gross, Smithsonian Grounds.....K 7
Hahnemann, Scott Circle..I 6
Hancock, Pa. Av. & 7th..K 7
Henry, Smithsonian Grounds.....K 7
Jackson, Lafayette Square..J 6
Lafayette, Lafayette Square..J 6
Lincoln, City Hall.....K 8
Lincoln, Lincoln Park...K 11
Logan, Iowa Circle.....I 6
Luther, Thomas Circle....I 6
Marshall, Capitol Terrace.K 9
McPherson, McPherson Sq..J 6
Payne, Oak Hill Cemetery.H 3
Peace, foot Capitol Hill...K 8
Pike, 3d and Ind. Ave....K 8
Rawlins, Pa. Av. & La. Av.K 7
Scott, Scott Circle.....I 6
Scott, Soldiers' Home.....E 9
Sherman, South of Treasury.....K 6
Thomas, Thomas Circle...I 6
Washington, Washington Circle.....J
Washington, Capitol Grounds.....K 9
Washington Monument...L 6
Webster, Scott Circle.....I 6

FOREIGN LEGATIONS.

Argentine Republic, 1527 N. Hamp.....I 5
Austria-Hungary, 1304 18th.I 5
Brazil, 2014 Columb. R'd..H 5
Chile, 1719 De Sales.....I 5
China, 1764 Q.....I 5
France, 1710 H.....J 5
Germany, 1435 Mass.....I 6
Great Britain, Conn. Av. & M.....I 5
Italy, 1517 H.....J 6
Japan, 1310 N.....I 6
Mexico, 1415 I.....J 6
Netherlands, 1612 20th.....I 5
Russia, 1829 I.....J 5
Spain, 1785 Mass.....I 5
Sweden and Norway, 2109 S.H 4

SUBURBAN ROADS.

Bates Road.....D 9
Belt Road.....C 1
Bladen Mill R'd.....D 5
Blair Road.....B 9
Brentwood Road.....G 12
Broad Branch R'd.....B 2
Bunker Hill R'd.....E 12
Grant Road.....C 1
Harewood Road.....E 9
Hickey Road.....H 13
Klingle Road.....F 4
Military Road.....B 5
Pierce Mill R'd.....E 2
Piney Branch R'd.....A 7
Queen's Chapel R'd.....F 12
Riggs Road.....B 10
Rock Creek Church R'd..E 8
Rock Creek Ford R'd....A 2
Rockville Road.....E 1
Sargent Road.....D 11
Woodley Lane.....G 8

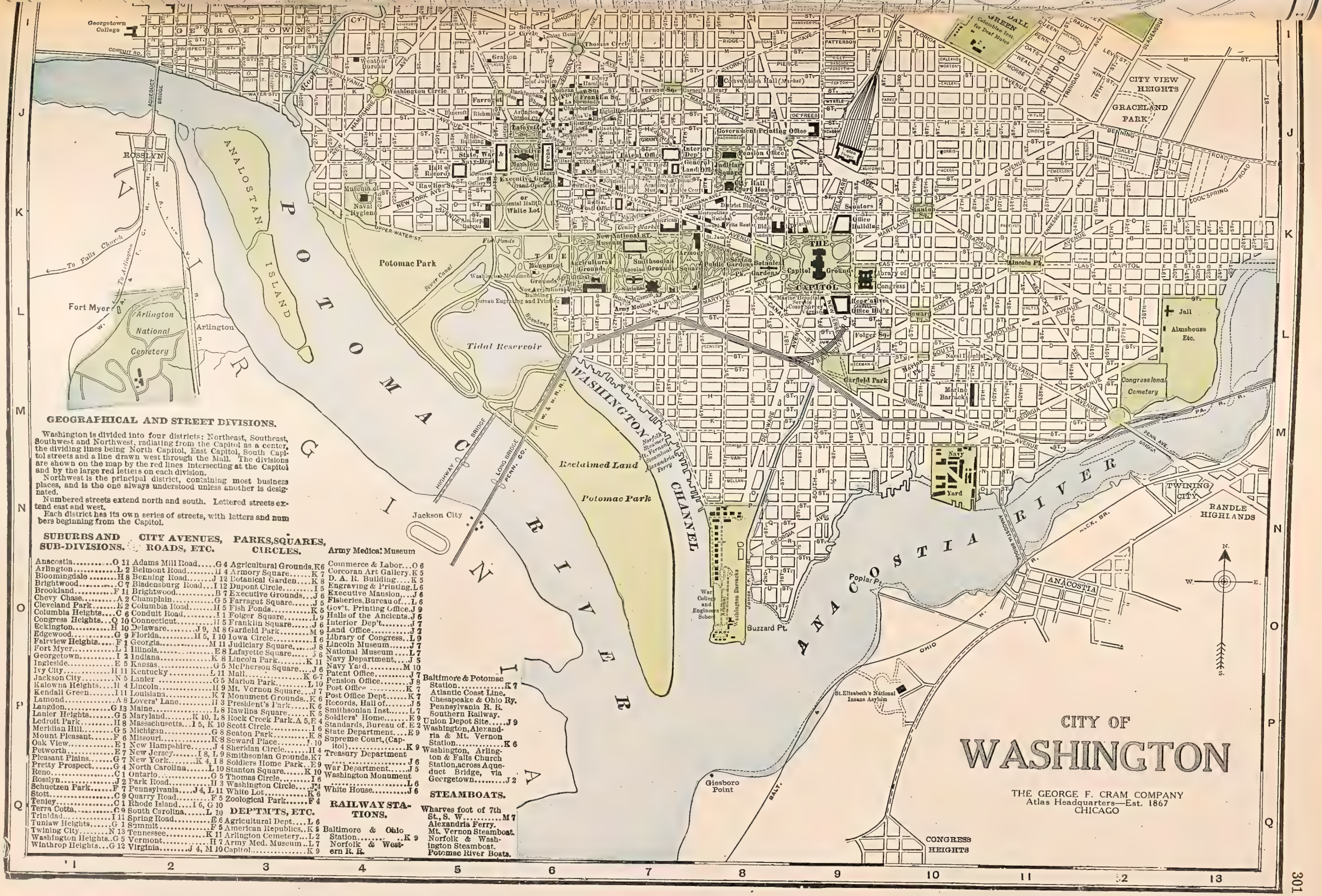

GEOGRAPHICAL AND STREET DIVISIONS.

Washington is divided into four districts: Northeast, Southeast, Southwest and Northwest, radiating from the Capitol as a center, the dividing lines being North Capitol, East Capitol, South Capitol streets and a line drawn west through the Mall. The divisions are shown on the map by the red lines intersecting at the Capitol and by the large red letters on each division.

Northwest is the principal district, containing most business places, and is the one always understood unless another is designated.

Numbered streets extend north and south. Lettered streets extend east and west.

Each district has its own series of streets, with letters and numbers beginning from the Capitol.

SUBURBS AND SUB-DIVISIONS.

Anacostia	O 11	Ivy City	H 11
Arlington	L 2	Jackson City	N 5
Bloomingdale	H 8	Kalorama Heights	H 4
Brightwood	C 7	Kendall Green	I 11
Brookland	F 11	Lamond	A 8
Chevy Chase	A 2	Langdon	G 13
Cleveland Park	E 2	Lanier Heights	G 5
Columbia Heights	C 6	Ledroit Park	H 8
Congress Heights	Q 10	Meridian Hill	G 5
Eckington	H 10	Mount Pleasant	F 6
Edgewood	G 9	Oak View	E 1
Fairview Heights	F 1	Petworth	E 7
Fort Myer	L 1	Pleasant Plains	G 7
Georgetown	I 2	Pretty Prospect	G 4
Ingleside	E 5	Reno	C 1
Ivy City	H 11	Rosslyn	J 2
Jackson City	N 5	Schuetzen Park	F 7
Kalorama Heights	H 4	Stott	C 9
Kendall Green	I 11	Tenley	C 1
Lamond	A 8	Terra Cotta	C 9
Langdon	G 13	Trinidad	I 11
Lanier Heights	G 5	Tunlaw Heights	G 1
Ledroit Park	H 8	Twining City	N 13
Meridian Hill	G 5	Washington Heights	G 5
Mount Pleasant	F 6	Winthrop Heights	G 12
Oak View	E 1		
Petworth	E 7		
Pleasant Plains	G 7		
Pretty Prospect	G 4		
Reno	C 1		
Rosslyn	J 2		
Schuetzen Park	F 7		
Stott	C 9		
Tenley	C 1		
Terra Cotta	C 9		
Trinidad	I 11		
Tunlaw Heights	G 1		
Twining City	N 13		
Washington Heights	G 5		
Winthrop Heights	G 12		

CITY AVENUES, ROADS, ETC.

Adams Mill Road	G 4	Monument Grounds	K 6
Belmont Road	H 4	Mt. Vernon Square	J 7
Benning Road	J 12	Pennsylvania Ave.	H 5, I 10
Bladensburg Road	I 12	Rawlins Square	L 8
Brightwood	B 7	Rock Creek Park	A 5, E 4
Champlain	G 5	Scott Circle	I 6
Columbia Road	H 5	Seaton Park	K 8
Conduit Road	I 1	Seward Place	L 10
Connecticut	H 5	Sheridan Circle	H 4
Delaware	J 9, M 8	Smithsonian Grounds	K 7
Florida	H 5, I 10	Soldiers Home Park	E 9
Georgia	M 11	Stanton Square	K 10
Illinois	E 8	Thomas Circle	I 6
Indiana	K 8	Washington Circle	I 4
Kansas	G 5	White Lot	K 6
Kentucky	L 11	Zoological Park	F 4
Lanier	G 5		
Lincoln	H 9		
Louisiana	K 7		
Lovers' Lane	H 3		
Maine	L 8		
Maryland	K 10, L 8		
Massachusetts	I 5, K 10		
Michigan	G 8		
Missouri	K 8		
New Hampshire	J 4		
New Jersey	I 8, L 9		
New York	K 4, I 8		
North Carolina	L 10		
Ontario	G 5		
Park Road	H 3		
Pennsylvania	J 4, L 11		
Quarry Road	F 5		
Rhode Island	I 6, G 10		
South Carolina	L 10		
Spring Road	E 6		
Summit	F 5		
Tennessee	K 11		
Vermont	H 7		
Virginia	J 4, M 10		

PARKS, SQUARES, CIRCLES.

Agricultural Grounds	K 6	Judiciary Square	J 8
Armory Square	K 7	Lafayette Square	J 6
Botanical Garden	K 8	Lincoln Park	K 11
Dupont Circle	I 5	Mall	K 6-7
Executive Grounds	J 6	Marion Park	L 10
Farragut Square	J 5	McPherson Square	J 6
Fish Ponds	K 5	Monument Grounds	K 6
Folger Square	L 9	President's Park	K 6
Franklin Square	J 6	Rawlins Square	K 5
Garfield Park	M 9	Rock Creek Park	A 5, E 4
Iowa Circle	I 6	Scott Circle	I 6
Judiciary Square	J 8	Seaton Park	K 8
Lafayette Square	J 6	Seward Place	L 10
Lincoln Park	K 11	Sheridan Circle	H 4
Mall	K 6-7	Smithsonian Grounds	K 7
Marion Park	L 10	Soldiers Home Park	E 9
Monument Grounds	K 6	Stanton Square	K 10
Mt. Vernon Square	J 7	Thomas Circle	I 6
Pennsylvania R. R.	J 8	Washington Circle	I 4
Rawlins Square	K 5	White Lot	K 6
Rock Creek Park	A 5, E 4	Zoological Park	F 4
Scott Circle	I 6		
Seaton Park	K 8		
Seward Place	L 10		
Sheridan Circle	H 4		
Smithsonian Grounds	K 7		
Soldiers Home Park	E 9		
Stanton Square	K 10		
Thomas Circle	I 6		
Washington Circle	I 4		
White Lot	K 6		
Zoological Park	F 4		

DEP'TM'TS, ETC.

Agricultural Dept.	L 6	Land Office	J 7
American Republics	K 5	Library of Congress	L 9
Arlington Cemetery	L 2	Lincoln Museum	J 7
Army Med. Museum	L 7	National Museum	L 7
Capitol	K 9	Navy Department	J 5
Commerce & Labor	O 6	Navy Yard	M 10
Corcoran Art Gallery	K 5	Patent Office	J 7
D. A. R. Building	K 5	Pension Office	J 8
Engraving & Printing	L 6	Post Office	K 7
Executive Mansion	J 6	Post Office Dept.	K 7
Fisheries, Bureau of	L 6	Records, Hall of	J 5
Gov't. Printing Office	J 9	Smithsonian Inst.	L 7
Halls of the Ancients	J 6	Soldiers' Home	E 9
Interior Dep't	J 7	Standards, Bureau of	E 2
		State Department	E 9
		Supreme Court, (Capitol)	K 9
		Treasury Department	J 6
		War Department	J 5
		Washington Monument	L 6
		White House	J 6

RAILWAY STATIONS.

Baltimore & Ohio Station	K 9
Norfolk & Western R. R.	
Baltimore & Potomac Station	K 7
Atlantic Coast Line.	
Chesapeake & Ohio Ry.	
Pennsylvania R. R.	
Southern Railway.	
Union Depot Site	J 9
Washington, Alexandria & Mt. Vernon Station	K 6
Washington, Arlington & Falls Church Station, across Aqueduct Bridge, via Georgetown	J 2

STEAMBOATS.

Wharves foot of 7th St., S. W. ..... M 7

Alexandria Ferry.
Mt. Vernon Steamboat.
Norfolk & Washington Steamboat.
Potomac River Boats.

CITY OF WASHINGTON

THE GEORGE F. CRAM COMPANY
Atlas Headquarters—Est. 1867
CHICAGO

CITY OF BALTIMORE

THE GEORGE F. CRAM COMPANY
Atlas Headquarters—Est. 1867
CHICAGO

SCALE OF FEET.

0 500 1000 2000 3000 4000 5000

Railroads: ———————
Underground Railroads: — — — — —
Street Car Lines: — — — — — —

N
W E

DRUID HILL PARK
Druid Lake
High Service Res.
Campbell Res.
JOHNS HOPKINS UNIVERSITY GROUNDS
CLIFTON PARK
Clifton Lake
Lake Montebello
Quaker Cem.
St. Vincent Cem.
Laurel Cem.
Hebrew Cem.
Holy Cross Cem.
BALTIMORE CEM.
GREENMOUNT CEM.
Mt. Royal Reservoir
CALLOW RESERVOIR
Entrance
Epiphany Apostolic College
CHESAPEAKE HIGHLAND PARK
WALBROOK
CALVERTON HEIGHTS
CATHEDRAL CEM.
LYNDHURST Park
Gwynns Falls
Western Cem.
House of Refuge
Passionist Monastery
IRVINGTON
MT. OLIVET CEMETERY
LOUDON PARK CEMETERY
CARROLL CEM.
PATTERSON PARK
Fort McHenry
Riverside Park
Jackson's Wharf
Federal Hill Park
City Dock
Chesapeake Gas Works
St. Peter R.C. Cem.
Eutaw St.
Walbrook Sta.
North Ave. Sta.
Mt. Clare Sta.
Camden Sta.
President St.
Howard St.
City Hall
BALTIMORE
BELT
NORTH-WEST BRANCH
MIDDLE BRANCH
PATAPSCO RIVER
BASIN
HARBOR
Smiths Cove
MARYLAND R. R.
TIDEWATER
B&O SOU BALT BRANCH EXTENSION
Northern Central R.R.
CANTON

PITTSBURGH

THE GEORGE F. CRAM COMPANY
Atlas Headquarters—Est. 1867
CHICAGO

Scale of Feet.
0 500 1000 2000 3000 4000 5000 6000

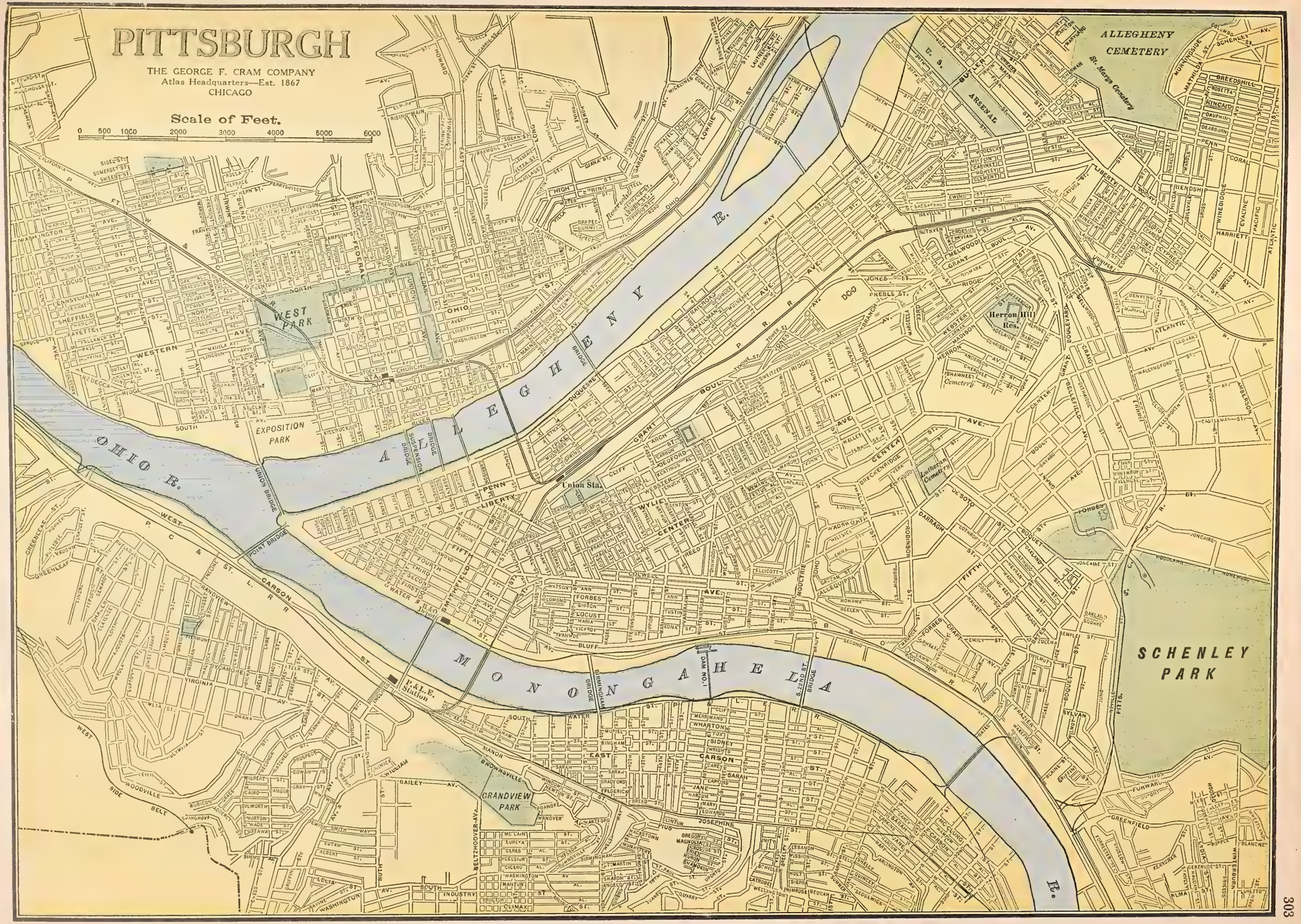

CUMMINSVILLE
WINTON PLACE
CEMETERY OF SPRING GROVE
ST. BERNARD
BOND HILL
CLIFTON
MILL CREEK
T. 3. F. R. 2.
AVONDALE
CLIFTON HEIGHTS
CAMP WASHINGTON
COLDWELL
WALNUT HILLS
IVANHOE
IDLEWILD
EVANSTON
ST. MARY'S GERMAN CATHOLIC CEMETERY
ST. JOHN'S GERMAN CATHOLIC CEMETERY
GERMAN PROTESTANT CEMETERY
JEWISH CATHOLIC CEMETERY
WESLEYAN CEMETERY
ZOOLOGICAL GARDEN
BURNETT WOODS
HOUSE OF REFUGE
CINCINNATI WORK HOUSE
FIRE CO. AND SCHOOL
MT. AIRY ROAD
BRADLEY ROAD
COLERAIN PIKE
HAMILTON PIKE
NORTHWESTERN R. R.
CINCINNATI, HAMILTON AND DAYTON R. R.
CINCINNATI, NEW ORLEANS & TEXAS PACIFIC R. R.
CINTI. STR. R. R. CO.
BALTIMORE & OHIO SOUTHWESTERN R. R.
CINCINNATI, LEBANON & NORTHERN RAILWAY
MILL CREEK CANAL
WEST FORK ROAD
McHENRY ROAD
WINTON ROAD
HAMILTON AVENUE
SPRING GROVE AVENUE
MIAMI AVENUE
ROSS AVENUE
MURRAY ROAD
BURGOYNE ROAD
MITCHELL AVENUE
CLINTON SPRINGS AVENUE
MEARS COURT
GLENWOOD AVENUE
NORTH CRESCENT AVENUE
SOUTH CRESCENT AVENUE
LINDEN AVENUE
FOREST AVENUE
MONTGOMERY ROAD
ERIE AVENUE
HOWELL AVENUE
RIDDLE ROAD
DUCK CREEK ROAD
PADDOCK ROAD
SPRINGFIELD PIKE
LAFAYETTE AVENUE
MCALPIN AVENUE
BELL EVA LANE
BURNETT AVENUE
GREEN HILL AVE.
NORTH AVENUE
HOPPLE ST.
DIXMYTH AVENUE
GATES AVE.
TERRACE AVE.
WOODWARD AVE.
CLEVELAND AVENUE
ROCKDALE AVENUE
TELFORD AVENUE
JONATHAN STR.
DEXTER AVENUE
FAIRFAX
NINNEY
LINCOLN AVE
HOPKINS AVE
ARMSTRONG AVE.
NORTHSIDE AVE.
HUDSON AVE.
CLENWAY AVENUE
LANGDON AVE.
WAYLAND AVE
MENTOR AVE.
WILLIAMS AVE.
WOODBURN AVENUE
SUMPTER AVENUE
WILSON AVE.
DELAWARE AVE.
NEWTON AVE.
BRIGGS AVE.
HERMAN AVE.
GROWER AVE.
ABBEY AVE.
FLORIDA AVE.
WABASH AVE.
BOUDINOT AVE.
TRIMBLE AVE.
HUDSON AVE.
STACEY AVE.
GLEN LYON AVE.
BELLEVUE AVE.
BLAIR AVE.
RUTH AVE.
HOLLOWAY AVE.
GRAFTON AVE.
SUESSE AVE.
GILBERT AVE.
GILBERT PLACE
DAYTON AVE.
SPRING GROVE AVE.
ESTE AVE.
GRAY ROAD
LINDEN AVE.
CHASE ST.
HANFIELD
QUARRY ST.
PIKE
VIRGINIA AVE.
HIBBY
CRESAP AVE.
CLAYTON AV.
ELOISE AV.
CRAVEN AVE.
GLEN ARMAND
HARTFORD AVE.
EASTMAN AVE.
HEIGHTS ST.
GLEN PARKER
LANGLAND ST.
TOLL HOUSE
HAMILTON
PIKE
ROLL
FRANK AVE.
KRAMER AVE.
FISHER AVENUE
FISHER
ELLIOTT
BORDEN
LOCKWOOD
SHERMAN AVE.
BURDSAL ST.
COWPER ST.
ZURMAN
POWER
TOWNS
ENDE
STRENG
CANAL
CREEK
LUDLOW AVENUE
CINCINNATI
MILL
GROVE
CLIFTON
HARRISON PIKE
BALTIMORE
CARPER
WOODWARD
ELLIOTT AVE.
ELLSWORTH AVE.
EVANS AVE.
LINDER AVE.
PATROL HOUSE
BRAZEARS ST.
ADELAIDE ST.
LAFAYETTE
ARLINGTON
CATTARAUS
MICHIGAN AV.
MONMOUTH AV.
LANDON AV.
ALABAMA AV.
GATES AV.
EHRMANN AVE.
BERRY AVE.
YOAST AVE
WHEELRIGHT AV
SCHOOL
CHURCH
PULTE ST.
OSNABURG
CARLE
HOBSON
MARSHALL
PHOBASCO
STREET
CHAPEL
CHURCH ST.
BRUCE AV.
DYLAN
ELLIS AVE.
CHASE ST.
KNOLTON AV.
BOND
PADEN ST.
ROCK ST.
BLUE
COWPER ST.
BURDSAL ST.
ZURMAN
BURDSAL ST.
ELMORE
ROSEWOOD
BUCKWOOD PL
BURRAN
EPWORTH
McMAKIN AV
DERBY
CIRCLE
MAPLE ST.
EVANS AVE.
HAND AVE.
FROOM
BELLE AVE.
CLEMENTINE AVE.
WINTON
WINTON ROAD
GRANDVIEW AV.
AMAZON AVE.
ELDMAN AVE
CARTHAGE
GREEN
LAFAYETTE
BELL EVA LANE
BURNETT AVE.
McALPIN AVENUE
BAXTER AVE
ENRHART AVE
ORCHARD ST.
WALLS ST.
RAFT ST.
GLOSON ST.
GLOSON AVE.
ROAD
WALLACE AVE.
ALASKA AVE.
BRADELL PLACE
WASHINGTON
LEWIS SHAW
BOGART
MANN PLACE
LEXINGTON AVE.
HUNTSMANS AVE.
FOREST AVENUE
NORTH
WOOD AV.
RESOR AVE.
GLENWAY AVENUE
GLENWAY AV.
SENATOR PL.
PROSPECT AV.
WESTERN AVE.
WILSON
WORTHERN AVENUE
ZOOLOGICAL GARDEN
ROCKDALE
LOCUST ST.
PROSPECT PL.
MAPLE ST.
MOUND ST.
MAPLE AV.
CENTER ST.
CATHERINE ST.
HARPER'S
LINDEN AVE.
RIDGEWAY AVENUE
E. RIDGEWAY AV.
HIGHLAND AVE.
MT. HILLSIDE AVE.
AVON HALL
ENGINE CO. NO. 36
SCHOOL
AVON AVE.
CLEVELAND AVENUE
WOODWARD AVE.
TEFFANON
OUTER AVE.
GERMAN ROMAN HOME
JEWISH HOME AND HOSPITAL
CROSS ST.
VATALGAR
ARIZONA AVE.
FRENCH
NIXON
GOODMAN
HADDON AVE.
BORN
CLAIR
CLIFTON AVE.
HOBSON
BURNET
LENOX
STANTON
CLIFTON
CINCINNATI
CINTI. STR. R. R.
CINTI. STR. R. R. CO.
ST. LEGER PLACE
DIXMONT AVE.
PROVIDENCE AV.
SYRACUSE ST.
KEEPERS ST.
GILBERT AVE.
SCHOOL
WOODBURN AVENUE
CLAREMONT AVE.
MADISONVILLE AVENUE
LINCOLN AVE
STREET
HACKBERRY
CLIFTON AVENUE
CLIFTON PLACE
CLIFTON AVE.
CLIFTON HEIGHTS
CLIFTON AVENUE
CLIFTON
CLIFTON
CLIFTON

CITY OF CINCINNATI

THE GEORGE F. CRAM COMPANY
Atlas Headquarters—Est. 1867
CHICAGO

CITY OF CLEVELAND

THE GEORGE F. CRAM COMPANY
Atlas Headquarters—Est. 1867
CHICAGO

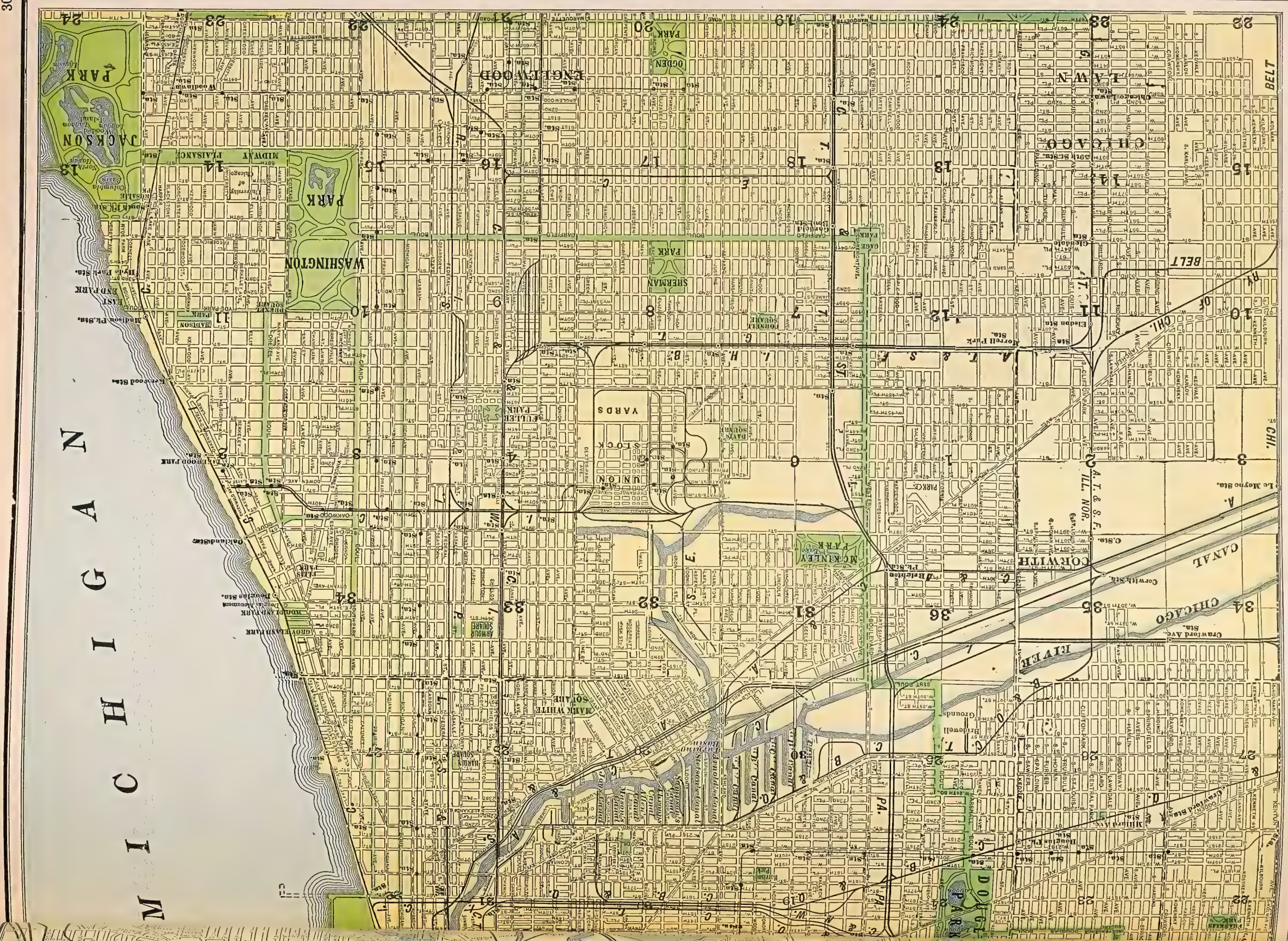
MICHIGAN
PARK
JACKSON
WASHINGTON
ENGLEWOOD
PARK
SHERMAN
PARK
YARDS
UNION
STOCK
McKINLEY
PARK
FULLER
PARK
ARMOUR
SQUARE
DAVIS
SQUARE
HARDIN
SQUARE
DOUGLAS
PARK
GROVE
CHICAGO
LAWN
CANAL
RIVER
BELT
CHI.
T. & A. T. & S. F. ILL. NOR.
Chicago Lawn Sta.
Le Moyne Sta.
Crawford Ave. Sta.
Western Ave. Sta.
Douglas Sta.
Oakwood Sta.
Oakland Sta.
Madison Pl. Sta.
Harrell Park Sta.
Eldon Sta.
Gladdale Sta.
Woodlawn Sta.
Jackson Park
Midway Plaisance
Columbian Basin
Wooded Island
Lagoon
Basin
Grounds
Ridgewell
Stetson-Chicago
Dearborn
Illinois Central
Michigan Central
Lake Shore
Pennsylvania
Baltimore & Ohio
Chicago & Erie
Pittsburgh, Ft. Wayne & Chicago
Chicago & Western Indiana
Chicago, Rock Island & Pacific
Chicago, Milwaukee & St. Paul
Chicago & Northwestern
Chicago, Burlington & Quincy
Chicago, Santa Fe & California
Chicago, Great Western
Chicago, Indianapolis & Louisville
Chicago & Eastern Illinois
Wabash
Grand Trunk Western
Michigan Southern
Lake Shore & Michigan Southern
Pittsburgh, Cincinnati, Chicago & St. Louis
Chicago, St. Louis & New Orleans
Illinois Central
Yard
Coal Yard
Lumber Yard
Freight Houses
Passenger Station
Engine House
Turntable
Water Tank
Coaling Station
Sand House
Round House
Machine Shop
Car Shop
Repair Shop
Elevator
Grain Elevator
Stock Yard
Cattle Pens
Hog Pens
Sheep Pens
Scale
Weighing Machine
Transfer
Tunnel
Bridge
Viaduct
Subway
Crossing
Junction
Switch
Signal
Interlocking Plant
Telegraph Office
Telephone Office
Express Office
Post Office
Police Station
Fire Station
Hospital
Church
School
Public Building
Monument
Statue
Fountain
Boat Landing
Ferry
Pier
Wharf
Dock
Slip
Breakwater
Light House
Life Saving Station
Boat House
Yacht Club
Bathing Beach
Bath House
Pavilion
Refreshment Stand
Band Stand
Observatory
Aquarium
Zoological Garden
Deer Park
Flower Garden
Conservatory
Greenhouse
Tennis Court
Golf Links
Baseball Ground
Cricket Ground
Polo Ground
Race Track
Gymnasium
Skating Rink
Toboggan Slide
Children's Playground
Sand Pit
Quarry
Gravel Pit
Brick Yard
Coal Mine
Oil Well
Gas Well
Water Well
Reservoir
Standpipe
Pumping Station
Filtration Plant
Sewage Disposal Plant
Crematory
Cemetery
Mausoleum
Vault
Tomb
Grave
Monument
Statue
Fountain
Boat Landing
Ferry
Pier
Wharf
Dock
Slip
Breakwater
Light House
Life Saving Station
Boat House
Yacht Club
Bathing Beach
Bath House
Pavilion
Refreshment Stand
Band Stand
Observatory
Aquarium
Zoological Garden
Deer Park
Flower Garden
Conservatory
Greenhouse
Tennis Court
Golf Links
Baseball Ground
Cricket Ground
Polo Ground
Race Track
Gymnasium
Skating Rink
Toboggan Slide
Children's Playground
Sand Pit
Quarry
Gravel Pit
Brick Yard
Coal Mine
Oil Well
Gas Well
Water Well
Reservoir
Standpipe
Pumping Station
Filtration Plant
Sewage Disposal Plant
Crematory
Cemetery
Mausoleum
Vault
Tomb
Grave

CITY OF
MILWAUKEE
THE GEORGE F. CRAM COMPANY
Atlas Headquarters—Est. 1867
CHICAGO
MICHIGAN LAKE
North Point
South Point
UNION CEMETERY
FOREST HOME CEMETERY
WASHINGTON PARK
LAKE PARK
RIVER PARK
GORDON PARK
HIGHLAND PARK
RAVENNA PARK
PLEASANT VALLEY
MITCHELL PARK
JACKSON PARK
KOSCIUSKO PARK
HUMBOLDT PARK
MCKINLEY PARK
SOUTH SHORE PARK
NATIONAL HOME FOR DISABLED VETERAN SOLDIERS
MARQUETTE UNIVERSITY
MILWAUKEE HOSPITAL
PUBLIC LIBRARY
AUDITORIUM
POST OFFICE
CITY HALL
MILWAUKEE & MADISON DIVISION
MILWAUKEE & NORTHERN DIVISION
CHICAGO & NORTH WESTERN R.R.
CHICAGO, MILWAUKEE & ST. PAUL RY.
MENOMONEE CANAL
MILWAUKEE RIVER
KINNICKINNIC RIVER
MENOMONEE
WEST MILWAUKEE SHOPS
STATE NORMAL SCHOOL
ST. JOSEPH'S CONVENT
ST. MARY HOSPITAL
ST. FRANCIS SEMINARY
MT. MARY COLLEGE
MILWAUKEE-DOWNER COLLEGE
LIGHT HOUSE
NORTH POINT PUMP
SOUTH POINT PUMP
CHICAGO & N.W. R.R. DEPOT
WATERTOWN PLANK ROAD
JANESVILLE PLANK ROAD
BLUE MOUND ROAD
FOX RIVER ROAD
MILWAUKEE & WAUKESHA DIVISION
CHICAGO & N.W. R.R.
ST. P. R.R.
C. M. & ST. P. RY.
MILWAUKEE & MADISON DIVISION
CHICAGO & N.W. R.R.

CALVARY CEMETERY
BELLEFONTAINE CEMETERY
FREIGHT YARDS
BURLINGTON
RIVER
MISSISSIPPI
ISLAND
CHICAGO WABASH
ALTON BURLINGTON R. R.
MADISON
PEORIA
VENICE
BROOKLYN
TOLEDO
CHICAGO
MERCHANTS BRIDGE
GRAND AVE. STA.
DISSELS POINT
WATER WORKS
ANGELICA ST.
BREMEN AV. STA.
MARKET ST. STA.
ILL. & ST. LOUIS BRIDGE
UNION STATION
O'FALLON PARK
FAIR GROUNDS
Zoological Gardens
FOREST PARK
EAST END
MISSOURI BOTANICAL GARDEN
TOWER GROVE PARK
CLIFTON HEIGHTS
POOR HOUSE
FEMALE HOSPITAL
INSANE ASYLUM
CREMATORIUM
SOUBLETTE AVENUE
SAN FRANCISCO
RAILROAD
CARONDELET
CANOLIA
OHIO
COBBS ISLAND
AND
RAILROAD
CITY OF
ST. LOUIS
THE GEORGE F. CRAM COMPANY
Atlas Headquarters—Est. 1867
CHICAGO

CITY OF SAN FRANCISCO

THE GEORGE F. CRAM COMPANY
Atlas Headquarters—Est. 1867
CHICAGO

PACIFIC OCEAN

GOLDEN GATE
FORT WINFIELD SCOTT (FORT POINT)
ANITA ROCK
LIFE SAVING STA.
SLOUGH
U.S. GOV. HOSPITAL
NATIONAL CEMETERY
PRESIDIO BARRACKS
R.R. DEPOT
PRESIDIO RESERVATION
McDOWELL AVE.
U.S. MARINE HOSPITAL
PUMPING STA.
MOUNTAIN LAKE
PUBLIC SQUARE
BAKER'S BEACH
LAUREL HILL CEMETERY
CITY CEMETERY
GOVERNMENT RESERVATION
MILITARY PURCHASE
SIGNAL STATION
POINT LOBOS
AQUARIUM
SEAL ROCKS
CLIFF HOUSE
SUTRO HEIGHTS
CALIFORNIA ST.
CLEMENTINA ST.
POINT LOBOS AVE.
ODD FELLOWS CEMETERY
MASONIC CEMETERY
RICHMOND DISTRICT
FULTON ST.
U.S. LIFE SAVING STATION
CYCLIST'S PAVILION
LAKE
GOLDEN GATE PARK
MUSEUM
SPRECKELS BAND STAND
CONSERVATORY
QUARRY
LODGE
MUSIC STAND
STROWBERRY HILL OBSERVATORY
RECREATION GROUNDS
CHILDREN'S QUARTERS
NURSERY
WATER WORKS
BUNKER HILL
SUTRO LIBRARY
AFFILIATED COLLEGES
SUNSET DISTRICT
TWIN PEAKS
ALMS HOUSE TRACT
DEWEY BOULEVARD
FORNEY AVE.
SAN MIGUEL RANCHO
ST. ANFORD HEIGHTS
OCEAN HOUSE
LAGUNA PUERCA
NORTHERN BOUNDARY OF RANCHO DE LA MERCED
OCEAN HOUSE PRIMARY SCHOOL
OCEAN AVENUE
WM. GREEN
INGLESIDE HOUSE
LIFE SAVING STATION
LAGUNA
INGLESIDE RACE TRACK
INGLESIDE COURSING PARK
HOUSE OF DETENTION
COUNTY JAIL LOT
RANCHO LAGUNA DE LA MERCED
DE LA MERCED
CITY LAND ASSN
MONTANA RAILROAD HOMESTEAD
MINERVA
LORDS
FARALLONES
BROAD
ARDOWA
ALAMOR
PALMETTO AVE.
MISSION ST. EXTENSION
OCEAN VIEW
WESTEND

BAY OF SAN FRANCISCO
FORT MASON (BLACK POINT) GOVERNMENT RESERVATION
LOBOS SQUARE
ALTA PLAZA
LAFAYETTE PARK
ALAMO SQUARE
JEFFERSON SQUARE
BUENA VISTA PARK
HAIGHT
FILLMORE
STEINER
POLK
VAN NESS
LARKIN
HYDE
LEAVENWORTH
JONES
TAYLOR
MASON
POWELL ST. P. SI.
SEA WALL
LOMBARD ST. P. 27
17 UNION ST. P.
15 GREEN ST. P.
13 VALEJO ST. P.
11 BROADWAY P.
9 BROADWAY P.
7 PACIFIC ST. P.
5 JACKSON ST. P.
3 WASHINGTON ST. P.
1 N.P.C.R.R. SLIP
S.F.&N.P. RY. SLIP
S.P.R.R.CO. FERRY SLIPS
2 MISSION P.
4 MISSION P.
6 HOWARD ST. P.
8 HOWARD ST. P.
10 HOWARD ST. P.
12 FOLSOM ST. P.
14 FOLSOM ST. P.
16 HARRISON ST. P.
20
24 SPEAR ST. P.
28 SANTA FE FREIGHT SLIP
32 MERCHANTS DRY DOCKS
34 FREMONT ST. P.
PACIFIC MAIL
S.P. FREIGHT SLIPS
FERRY SLIPS
THIRD ST. WHARF
CHINA BASIN
MISSION BOW
ARCTIC OIL WHARF
CENTRAL BASIN
UNION IRON WORKS
THE HOLLING MILLS
ISLAIS CREEK CHANNEL
WATER FRONT COLORED DISTRICT
BULKHEAD LINE
BUTCHERS RESERVATION
INDIA BASIN
DRY DOCK BASIN
CALIFORNIA DRY DOCK
HUNTERS PT.
SOUTH BASIN
CENTRAL PARK HOMESTEAD
SILVER TERRACE
HUDSON GARDEN TRACT
WESTERN DEVELOPMENT COMPANY
SOUTH SAN FRANCISCO HOMESTEAD AND R.R. ASSOCIATION
SAN FRANCISCO
BAY PARK HOMESTEAD
UNIVERSITY MOUND
EXCELSIOR HOMESTEAD
RANCHO LAGUNA DE LAS SALINAS Y POTRERO VIEJO
RANCHO CANADA DE GUADALUPE Y VISITACION
RODEO VIEJO
GLEN PARK
FAIRMOUNT TRACT
BERNAL HEIGHTS
BERNAL HEIGHTS PARK
GIFT MAP
HOLLIDAY MAP
ST. MARY'S COLLEGE
CHAS. CROCKER
PAYSON TRACT
PEOPLES HD
VALLEY HOMES
COLLEGE HD
OLD LADIES HOME
O'NEILL HALL
C. CROCKER
W. CLARK
W. PIPER
F. RIES
P. SOMPS
J.A. MASON
C. CROCKER
SYNOD CATE
SECTION A
SECTION B

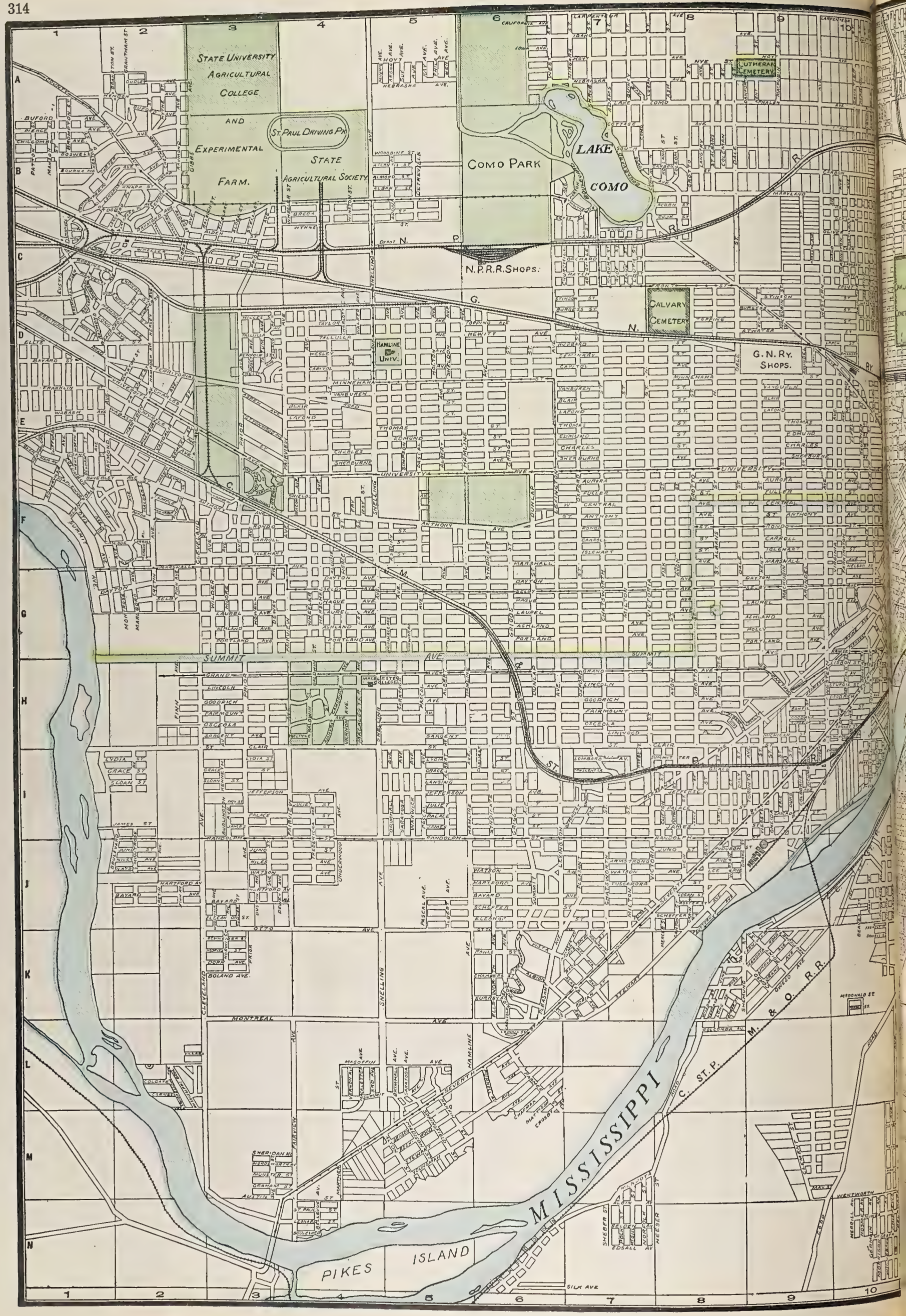
STATE UNIVERSITY AGRICULTURAL COLLEGE AND EXPERIMENTAL FARM.
ST. PAUL DRIVING PK.
STATE AGRICULTURAL SOCIETY
COMO PARK
LAKE COMO
LUTHERAN CEMETERY
CALVARY CEMETERY
N.P.R.R. SHOPS.
G.N.RY. SHOPS.
HAMLINE UNIV.
MACALESTER COLLEGE
SUMMIT AVE.
UNIVERSITY AVE.
MISSISSIPPI
PIKES ISLAND
M. & O. R.R.
C. ST. P. M. & O. R.R.
Depot N. P.
G. N.
M.
C.

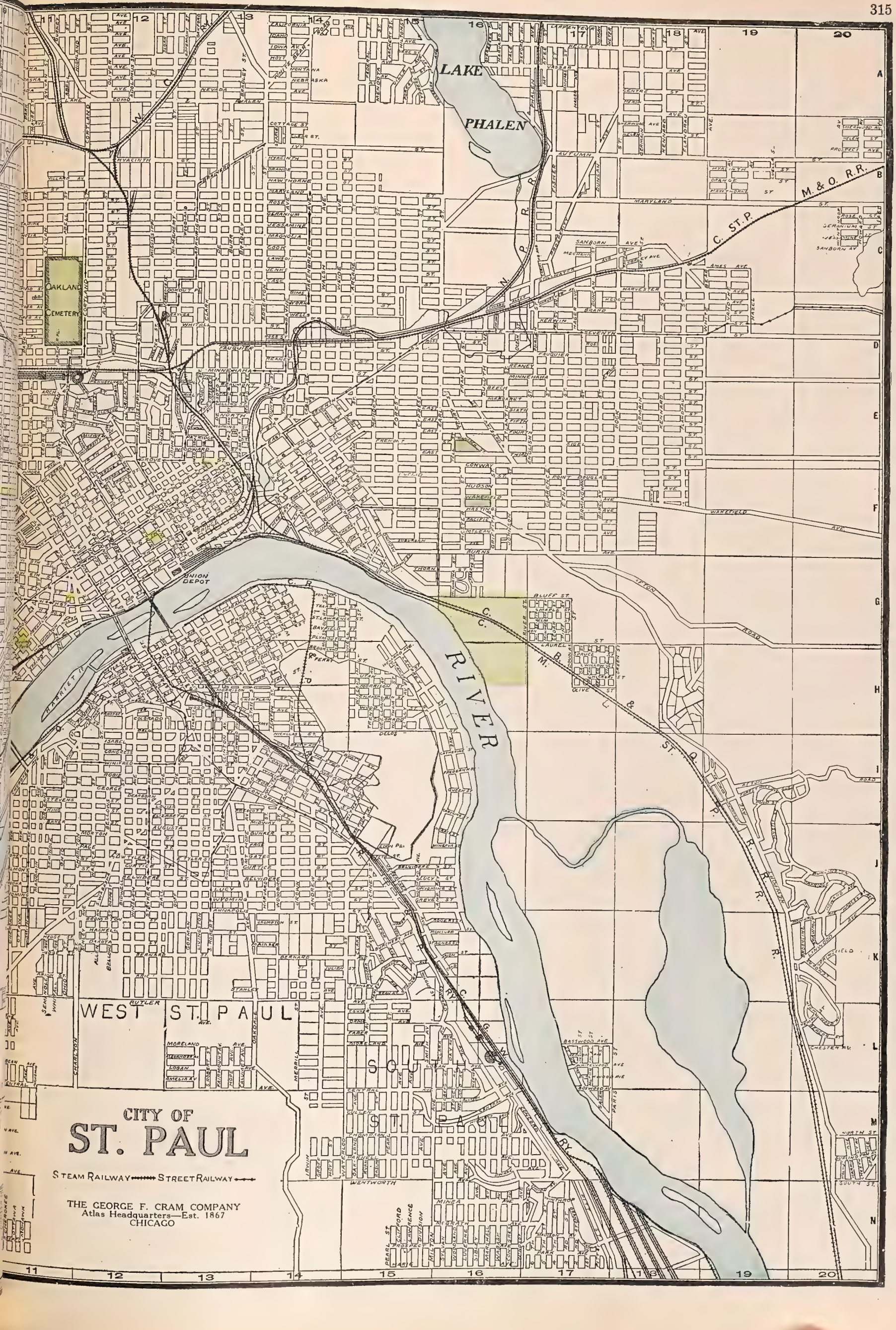
LAKE PHALEN
OAKLAND CEMETERY
UNION DEPOT
RIVER
WEST ST. PAUL
S. ST. PAUL
M. & O. R.R.
C. ST. P.
N. P. R. R.
C. R. I. & P. R. R.
C. M. & St. P. R. R.
C. & N. W. Ry.
CITY OF
ST. PAUL
STEAM RAILWAY
STREET RAILWAY
THE GEORGE F. CRAM COMPANY
Atlas Headquarters—Est. 1867
CHICAGO

CITY OF MINNEAPOLIS

THE GEORGE F. CRAM COMPANY
Atlas Headquarters—Est. 1867
CHICAGO

MISSISSIPPI RIVER

Columbia Park

Sandy Lake

M. ST. P. & S. S. M. RY. CAR AND MACHINE SHOPS.

Shoreham Depot

Fair-view Park

Logan Park

Waite Park

Windom Park

Riverside Park

Loring Park

Spring Lake

LAKE OF THE ISLES

LAKE CALHOUN

Lakewood Cemetery

Catholic Cemetery

Maple Hill Cemetery

Laymans Cemetery

South Minneapolis Depot

C.M.& St.P.R.R. Car Shops.

Short Line Jct.

Nicollet Isl.

East Side Channel

Suspension Bridge

UNION DEPOT

St. Anthony's Falls

Hennepin Isl.

City Water Works

R.R. Stone Arch Bridge

Meeker Isl.

River Road Parkway

Franklin Ave Bridge

Plymouth Ave Bridge

20th Ave Bridge

N.P.R.R. Bridge

N.P. Yards

Powderhorn Lake and Park

Lake Street Power House

Hawthorn

Lowry Hill

Ellis Park

Bohemian Flats

Seven Corners

Cedar Riverside

Dinkytown

Prospect Park

St. Anthony Park

Como Park

Van Cleve Park

Columbia Heights

Columbia Heights Jct.

Columbia Heights Car Shops

Columbia Heights Depot

Columbia Heights Power House

Columbia Heights Water Works

Columbia Heights Cemetery

Columbia Heights Park

Columbia Heights Bridge

Columbia Heights Ferry

Columbia Heights Ferry Landing

Columbia Heights Ferry Dock

Columbia Heights Ferry Slip

Columbia Heights Ferry Boat

Columbia Heights Ferry Boat Landing

Columbia Heights Ferry Boat Dock

Columbia Heights Ferry Boat Slip

Columbia Heights Ferry Boat Boat

Columbia Heights Ferry Boat Boat Landing

Columbia Heights Ferry Boat Boat Dock

Columbia Heights Ferry Boat Boat Slip

Columbia Heights Ferry Boat Boat Boat

Columbia Heights Ferry Boat Boat Boat Landing

Columbia Heights Ferry Boat Boat Boat Dock

Columbia Heights Ferry Boat Boat Boat Slip

Columbia Heights Ferry Boat Boat Boat Boat

Columbia Heights Ferry Boat Boat Boat Boat Landing

Columbia Heights Ferry Boat Boat Boat Boat Dock

Columbia Heights Ferry Boat Boat Boat Boat Slip

Columbia Heights Ferry Boat Boat Boat Boat Boat

Columbia Heights Ferry Boat Boat Boat Boat Boat Landing

Columbia Heights Ferry Boat Boat Boat Boat Boat Dock

Columbia Heights Ferry Boat Boat Boat Boat Boat Slip

Columbia Heights Ferry Boat Boat Boat Boat Boat Boat

Columbia Heights Ferry Boat Boat Boat Boat Boat Boat Landing

Columbia Heights Ferry Boat Boat Boat Boat Boat Boat Dock

Columbia Heights Ferry Boat Boat Boat Boat Boat Boat Slip

Columbia Heights Ferry Boat Boat Boat Boat Boat Boat Boat

Columbia Heights Ferry Boat Boat Boat Boat Boat Boat Boat Landing

Columbia Heights Ferry Boat Boat Boat Boat Boat Boat Boat Dock

Columbia Heights Ferry Boat Boat Boat Boat Boat Boat Boat Slip

Columbia Heights Ferry Boat Boat Boat Boat Boat Boat Boat Boat

Columbia Heights Ferry Boat Boat Boat Boat Boat Boat Boat Boat Landing

Columbia Heights Ferry Boat Boat Boat Boat Boat Boat Boat Boat Dock

Columbia Heights Ferry Boat Boat Boat Boat Boat Boat Boat Boat Slip

Columbia Heights Ferry Boat Boat Boat Boat Boat Boat Boat Boat Boat

Columbia Heights Ferry Boat Boat Boat Boat Boat Boat Boat Boat Boat Landing

Columbia Heights Ferry Boat Boat Boat Boat Boat Boat Boat Boat Boat Dock

Columbia Heights Ferry Boat Boat Boat Boat Boat Boat Boat Boat Boat Slip

Columbia Heights Ferry Boat Boat Boat Boat Boat Boat Boat Boat Boat Boat

Columbia Heights Ferry Boat Boat Boat Boat Boat Boat Boat Boat Boat Boat Landing

Columbia Heights Ferry Boat Boat Boat Boat Boat Boat Boat Boat Boat Boat Dock

Columbia Heights Ferry Boat Boat Boat Boat Boat Boat Boat Boat Boat Boat Slip

Columbia Heights Ferry Boat Boat Boat Boat Boat Boat Boat Boat Boat Boat Boat

Columbia Heights Ferry Boat Boat Boat Boat Boat Boat Boat Boat Boat Boat Boat Landing

Columbia Heights Ferry Boat Boat Boat Boat Boat Boat Boat Boat Boat Boat Boat Dock

Columbia Heights Ferry Boat Boat Boat Boat Boat Boat Boat Boat Boat Boat Boat Slip

Columbia Heights Ferry Boat Boat Boat Boat Boat Boat Boat Boat Boat Boat Boat Boat

Columbia Heights Ferry Boat Boat Boat Boat Boat Boat Boat Boat Boat Boat Boat Boat Landing

Columbia Heights Ferry Boat Boat Boat Boat Boat Boat Boat Boat Boat Boat Boat Boat Dock

Columbia Heights Ferry Boat Boat Boat Boat Boat Boat Boat Boat Boat Boat Boat Boat Slip

Columbia Heights Ferry Boat Boat Boat Boat Boat Boat Boat Boat Boat Boat Boat Boat Boat

Columbia Heights Ferry Boat Boat Boat Boat Boat Boat Boat Boat Boat Boat Boat Boat Boat Landing

Columbia Heights Ferry Boat Boat Boat Boat Boat Boat Boat Boat Boat Boat Boat Boat Boat Dock

Columbia Heights Ferry Boat Boat Boat Boat Boat Boat Boat Boat Boat Boat Boat Boat Boat Slip

Columbia Heights Ferry Boat Boat Boat Boat Boat Boat Boat Boat Boat Boat Boat Boat Boat Boat

Columbia Heights Ferry Boat Boat Boat Boat Boat Boat Boat Boat Boat Boat Boat Boat Boat Boat Landing

Columbia Heights Ferry Boat Boat Boat Boat Boat Boat Boat Boat Boat Boat Boat Boat Boat Boat Dock

Columbia Heights Ferry Boat Boat Boat Boat Boat Boat Boat Boat Boat Boat Boat Boat Boat Boat Slip

Columbia Heights Ferry Boat Boat Boat Boat Boat Boat Boat Boat Boat Boat Boat Boat Boat Boat Boat

Columbia Heights Ferry Boat Boat Boat Boat Boat Boat Boat Boat Boat Boat Boat Boat Boat Boat Boat Landing

Columbia Heights Ferry Boat Boat Boat Boat Boat Boat Boat Boat Boat Boat Boat Boat Boat Boat Boat Dock

Columbia Heights Ferry Boat Boat Boat Boat Boat Boat Boat Boat Boat Boat Boat Boat Boat Boat Boat Slip

Columbia Heights Ferry Boat Boat Boat Boat Boat Boat Boat Boat Boat Boat Boat Boat Boat Boat Boat Boat

Columbia Heights Ferry Boat Boat Boat Boat Boat Boat Boat Boat Boat Boat Boat Boat Boat Boat Boat Boat Landing

Columbia Heights Ferry Boat Boat Boat Boat Boat Boat Boat Boat Boat Boat Boat Boat Boat Boat Boat Boat Dock

Columbia Heights Ferry Boat Boat Boat Boat Boat Boat Boat Boat Boat Boat Boat Boat Boat Boat Boat Boat Slip

Columbia Heights Ferry Boat Boat Boat Boat Boat Boat Boat Boat Boat Boat Boat Boat Boat Boat Boat Boat Boat

Columbia Heights Ferry Boat Boat Boat Boat Boat Boat Boat Boat Boat Boat Boat Boat Boat Boat Boat Boat Boat Landing

Columbia Heights Ferry Boat Boat Boat Boat Boat Boat Boat Boat Boat Boat Boat Boat Boat Boat Boat Boat Boat Dock

Columbia Heights Ferry Boat Boat Boat Boat Boat Boat Boat Boat Boat Boat Boat Boat Boat Boat Boat Boat Boat Slip

Columbia Heights Ferry Boat Boat Boat Boat Boat Boat Boat Boat Boat Boat Boat Boat Boat Boat Boat Boat Boat Boat

Columbia Heights Ferry Boat Boat Boat Boat Boat Boat Boat Boat Boat Boat Boat Boat Boat Boat Boat Boat Boat Boat Landing

Columbia Heights Ferry Boat Boat Boat Boat Boat Boat Boat Boat Boat Boat Boat Boat Boat Boat Boat Boat Boat Boat Dock

Columbia Heights Ferry Boat Boat Boat Boat Boat Boat Boat Boat Boat Boat Boat Boat Boat Boat Boat Boat Boat Boat Slip

Columbia Heights Ferry Boat Boat Boat Boat Boat Boat Boat Boat Boat Boat Boat Boat Boat Boat Boat Boat Boat Boat Boat

Columbia Heights Ferry Boat Boat Boat Boat Boat Boat Boat Boat Boat Boat Boat Boat Boat Boat Boat Boat Boat Boat Boat Landing

Columbia Heights Ferry Boat Boat Boat Boat Boat Boat Boat Boat Boat Boat Boat Boat Boat Boat Boat Boat Boat Boat Boat Dock

Columbia Heights Ferry Boat Boat Boat Boat Boat Boat Boat Boat Boat Boat Boat Boat Boat Boat Boat Boat Boat Boat Boat Slip

Columbia Heights Ferry Boat Boat Boat Boat Boat Boat Boat Boat Boat Boat Boat Boat Boat Boat Boat Boat Boat Boat Boat Boat

Columbia Heights Ferry Boat Boat Boat Boat Boat Boat Boat Boat Boat Boat Boat Boat Boat Boat Boat Boat Boat Boat Boat Boat Landing

Columbia Heights Ferry Boat Boat Boat Boat Boat Boat Boat Boat Boat Boat Boat Boat Boat Boat Boat Boat Boat Boat Boat Boat Dock

Columbia Heights Ferry Boat Boat Boat Boat Boat Boat Boat Boat Boat Boat Boat Boat Boat Boat Boat Boat Boat Boat Boat Boat Slip

Columbia Heights Ferry Boat Boat Boat Boat Boat Boat Boat Boat Boat Boat Boat Boat Boat Boat Boat Boat Boat Boat Boat Boat Boat

Columbia Heights Ferry Boat Boat Boat Boat Boat Boat Boat Boat Boat Boat Boat Boat Boat Boat Boat Boat Boat Boat Boat Boat Boat Landing

Columbia Heights Ferry Boat Boat Boat Boat Boat Boat Boat Boat Boat Boat Boat Boat Boat Boat Boat Boat Boat Boat Boat Boat Boat Dock

Columbia Heights Ferry Boat Boat Boat Boat Boat Boat Boat Boat Boat Boat Boat Boat Boat Boat Boat Boat Boat Boat Boat Boat Boat Slip

Columbia Heights Ferry Boat Boat Boat Boat Boat Boat Boat Boat Boat Boat Boat Boat Boat Boat Boat Boat Boat Boat Boat Boat Boat Boat

Columbia Heights Ferry Boat Boat Boat Boat Boat Boat Boat Boat Boat Boat Boat Boat Boat Boat Boat Boat Boat Boat Boat Boat Boat Boat Landing

Columbia Heights Ferry Boat Boat Boat Boat Boat Boat Boat Boat Boat Boat Boat Boat Boat Boat Boat Boat Boat Boat Boat Boat Boat Boat Dock

Columbia Heights Ferry Boat Boat Boat Boat Boat Boat Boat Boat Boat Boat Boat Boat Boat Boat Boat Boat Boat Boat Boat Boat Boat Boat Slip

Columbia Heights Ferry Boat Boat Boat Boat Boat Boat Boat Boat Boat Boat Boat Boat Boat Boat Boat Boat Boat Boat Boat Boat Boat Boat Boat

Columbia Heights Ferry Boat Boat Boat Boat Boat Boat Boat Boat Boat Boat Boat Boat Boat Boat Boat Boat Boat Boat Boat Boat Boat Boat Boat Landing

Columbia Heights Ferry Boat Boat Boat Boat Boat Boat Boat Boat Boat Boat Boat Boat Boat Boat Boat Boat Boat Boat Boat Boat Boat Boat Boat Dock

Columbia Heights Ferry Boat Boat Boat Boat Boat Boat Boat Boat Boat Boat Boat Boat Boat Boat Boat Boat Boat Boat Boat Boat Boat Boat Boat Slip

Columbia Heights Ferry Boat Boat Boat Boat Boat Boat Boat Boat Boat Boat Boat Boat Boat Boat Boat Boat Boat Boat Boat Boat Boat Boat Boat Boat

Columbia Heights Ferry Boat Boat Boat Boat Boat Boat Boat Boat Boat Boat Boat Boat Boat Boat Boat Boat Boat Boat Boat Boat Boat Boat Boat Boat Landing

Columbia Heights Ferry Boat Boat Boat Boat Boat Boat Boat Boat Boat Boat Boat Boat Boat Boat Boat Boat Boat Boat Boat Boat Boat Boat Boat Boat Dock

Columbia Heights Ferry Boat Boat Boat Boat Boat Boat Boat Boat Boat Boat Boat Boat Boat Boat Boat Boat Boat Boat Boat Boat Boat Boat Boat Boat Slip

Columbia Heights Ferry Boat Boat Boat Boat Boat Boat Boat Boat Boat Boat Boat Boat Boat Boat Boat Boat Boat Boat Boat Boat Boat Boat Boat Boat Boat

Columbia Heights Ferry Boat Boat Boat Boat Boat Boat Boat Boat Boat Boat Boat Boat Boat Boat Boat Boat Boat Boat Boat Boat Boat Boat Boat Boat Boat Landing

Columbia Heights Ferry Boat Boat Boat Boat Boat Boat Boat Boat Boat Boat Boat Boat Boat Boat Boat Boat Boat Boat Boat Boat Boat Boat Boat Boat Boat Dock

Columbia Heights Ferry Boat Boat Boat Boat Boat Boat Boat Boat Boat Boat Boat Boat Boat Boat Boat Boat Boat Boat Boat Boat Boat Boat Boat Boat Boat Slip

Columbia Heights Ferry Boat Boat Boat Boat Boat Boat Boat Boat Boat Boat Boat Boat Boat Boat Boat Boat Boat Boat Boat Boat Boat Boat Boat Boat Boat Boat

Columbia Heights Ferry Boat Boat Boat Boat Boat Boat Boat Boat Boat Boat Boat Boat Boat Boat Boat Boat Boat Boat Boat Boat Boat Boat Boat Boat Boat Boat Landing

Columbia Heights Ferry Boat Boat Boat Boat Boat Boat Boat Boat Boat Boat Boat Boat Boat Boat Boat Boat Boat Boat Boat Boat Boat Boat Boat Boat Boat Boat Dock

Columbia Heights Ferry Boat Boat Boat Boat Boat Boat Boat Boat Boat Boat Boat Boat Boat Boat Boat Boat Boat Boat Boat Boat Boat Boat Boat Boat Boat Boat Slip

Columbia Heights Ferry Boat Boat Boat Boat Boat Boat Boat Boat Boat Boat Boat Boat Boat Boat Boat Boat Boat Boat Boat Boat Boat Boat Boat Boat Boat Boat Boat

Columbia Heights Ferry Boat Boat Boat Boat Boat Boat Boat Boat Boat Boat Boat Boat Boat Boat Boat Boat Boat Boat Boat Boat Boat Boat Boat Boat Boat Boat Boat Landing

Columbia Heights Ferry Boat Boat Boat Boat Boat Boat Boat Boat Boat Boat Boat Boat Boat Boat Boat Boat Boat Boat Boat Boat Boat Boat Boat Boat Boat Boat Boat Dock

Columbia Heights Ferry Boat Boat Boat Boat Boat Boat Boat Boat Boat Boat Boat Boat Boat Boat Boat Boat Boat Boat Boat Boat Boat Boat Boat Boat Boat Boat Boat Slip

Columbia Heights Ferry Boat Boat Boat Boat Boat Boat Boat Boat Boat Boat Boat Boat Boat Boat Boat Boat Boat Boat Boat Boat Boat Boat Boat Boat Boat Boat Boat Boat

Columbia Heights Ferry Boat Boat Boat Boat Boat Boat Boat Boat Boat Boat Boat Boat Boat Boat Boat Boat Boat Boat Boat Boat Boat Boat Boat Boat Boat Boat Boat Boat Landing

Columbia Heights Ferry Boat Boat Boat Boat Boat Boat Boat Boat Boat Boat Boat Boat Boat Boat Boat Boat Boat Boat Boat Boat Boat Boat Boat Boat Boat Boat Boat Boat Dock

Columbia Heights Ferry Boat Boat Boat Boat Boat Boat Boat Boat Boat Boat Boat Boat Boat Boat Boat Boat Boat Boat Boat Boat Boat Boat Boat Boat Boat Boat Boat Boat Slip

Columbia Heights Ferry Boat Boat Boat Boat Boat Boat Boat Boat Boat Boat Boat Boat Boat Boat Boat Boat Boat Boat Boat Boat Boat Boat Boat Boat Boat Boat Boat Boat Boat

Columbia Heights Ferry Boat Boat Boat Boat Boat Boat Boat Boat Boat Boat Boat Boat Boat Boat Boat Boat Boat Boat Boat Boat Boat Boat Boat Boat Boat Boat Boat Boat Boat Landing

Columbia Heights Ferry Boat Boat Boat Boat Boat Boat Boat Boat Boat Boat Boat Boat Boat Boat Boat Boat Boat Boat Boat Boat Boat Boat Boat Boat Boat Boat Boat Boat Boat Dock

Columbia Heights Ferry Boat Boat Boat Boat Boat Boat Boat Boat Boat Boat Boat Boat Boat Boat Boat Boat Boat Boat Boat Boat Boat Boat Boat Boat Boat Boat Boat Boat Boat Slip

Columbia Heights Ferry Boat Boat Boat Boat Boat Boat Boat Boat Boat Boat Boat Boat Boat Boat Boat Boat Boat Boat Boat Boat Boat Boat Boat Boat Boat Boat Boat Boat Boat Boat

Columbia Heights Ferry Boat Boat Boat Boat Boat Boat Boat Boat Boat Boat Boat Boat Boat Boat Boat Boat Boat Boat Boat Boat Boat Boat Boat Boat Boat Boat Boat Boat Boat Boat Landing

Columbia Heights Ferry Boat Boat Boat Boat Boat Boat Boat Boat Boat Boat Boat Boat Boat Boat Boat Boat Boat Boat Boat Boat Boat Boat Boat Boat Boat Boat Boat Boat Boat Boat Dock

Columbia Heights Ferry Boat Boat Boat Boat Boat Boat Boat Boat Boat Boat Boat Boat Boat Boat Boat Boat Boat Boat Boat Boat Boat Boat Boat Boat Boat Boat Boat Boat Boat Boat Slip

Columbia Heights Ferry Boat Boat Boat Boat Boat Boat Boat Boat Boat Boat Boat Boat Boat Boat Boat Boat Boat Boat Boat Boat Boat Boat Boat Boat Boat Boat Boat Boat Boat Boat Boat

Columbia Heights Ferry Boat Boat Boat Boat Boat Boat Boat Boat Boat Boat Boat Boat Boat Boat Boat Boat Boat Boat Boat Boat Boat Boat Boat Boat Boat Boat Boat Boat Boat Boat Boat Landing

Columbia Heights Ferry Boat Boat Boat Boat Boat Boat Boat Boat Boat Boat Boat Boat Boat Boat Boat Boat Boat Boat Boat Boat Boat Boat Boat Boat Boat Boat Boat Boat Boat Boat Boat Dock

Columbia Heights Ferry Boat Boat Boat Boat Boat Boat Boat Boat Boat Boat Boat Boat Boat Boat Boat Boat Boat Boat Boat Boat Boat Boat Boat Boat Boat Boat Boat Boat Boat Boat Boat Slip

Columbia Heights Ferry Boat Boat Boat Boat Boat Boat Boat Boat Boat Boat Boat Boat Boat Boat Boat Boat Boat Boat Boat Boat Boat Boat Boat Boat Boat Boat Boat Boat Boat Boat Boat Boat

Columbia Heights Ferry Boat Boat Boat Boat Boat Boat Boat Boat Boat Boat Boat Boat Boat Boat Boat Boat Boat Boat Boat Boat Boat Boat Boat Boat Boat Boat Boat Boat Boat Boat Boat Boat Landing

Columbia Heights Ferry Boat Boat Boat Boat Boat Boat Boat Boat Boat Boat Boat Boat Boat Boat Boat Boat Boat Boat Boat Boat Boat Boat Boat Boat Boat Boat Boat Boat Boat Boat Boat Boat Dock

Columbia Heights Ferry Boat Boat Boat Boat Boat Boat Boat Boat Boat Boat Boat Boat Boat Boat Boat Boat Boat Boat Boat Boat Boat Boat Boat Boat Boat Boat Boat Boat Boat Boat Boat Boat Slip

Columbia Heights Ferry Boat Boat Boat Boat Boat Boat Boat Boat Boat Boat Boat Boat Boat Boat Boat Boat Boat Boat Boat Boat Boat Boat Boat Boat Boat Boat Boat Boat Boat Boat Boat Boat Boat

Columbia Heights Ferry Boat Boat Boat Boat Boat Boat Boat Boat Boat Boat Boat Boat Boat Boat Boat Boat Boat Boat Boat Boat Boat Boat Boat Boat Boat Boat Boat Boat Boat Boat Boat Boat Boat Landing

Columbia Heights Ferry Boat Boat Boat Boat Boat Boat Boat Boat Boat Boat Boat Boat Boat Boat Boat Boat Boat Boat Boat Boat Boat Boat Boat Boat Boat Boat Boat Boat Boat Boat Boat Boat Boat Dock

Columbia Heights Ferry Boat Boat Boat Boat Boat Boat Boat Boat Boat Boat Boat Boat Boat Boat Boat Boat Boat Boat Boat Boat Boat Boat Boat Boat Boat Boat Boat Boat Boat Boat Boat Boat Boat Slip

Columbia Heights Ferry Boat Boat Boat Boat Boat Boat Boat Boat Boat Boat Boat Boat Boat Boat Boat Boat Boat Boat Boat Boat Boat Boat Boat Boat Boat Boat Boat Boat Boat Boat Boat Boat Boat Boat

Columbia Heights Ferry Boat Boat Boat Boat Boat Boat Boat Boat Boat Boat Boat Boat Boat Boat Boat Boat Boat Boat Boat Boat Boat Boat Boat Boat Boat Boat Boat Boat Boat Boat Boat Boat Boat Boat Landing

Columbia Heights Ferry Boat Boat Boat Boat Boat Boat Boat Boat Boat Boat Boat Boat Boat Boat Boat Boat Boat Boat Boat Boat Boat Boat Boat Boat Boat Boat Boat Boat Boat Boat Boat Boat Boat Boat Dock

Columbia Heights Ferry Boat Boat Boat Boat Boat Boat Boat Boat Boat Boat Boat Boat Boat Boat Boat Boat Boat Boat Boat Boat Boat Boat Boat Boat Boat Boat Boat Boat Boat Boat Boat Boat Boat Boat Slip

Columbia Heights Ferry Boat Boat Boat Boat Boat Boat Boat Boat Boat Boat Boat Boat Boat Boat Boat Boat Boat Boat Boat Boat Boat Boat Boat Boat Boat Boat Boat Boat Boat Boat Boat Boat Boat Boat Boat

Columbia Heights Ferry Boat Boat Boat Boat Boat Boat Boat Boat Boat Boat Boat Boat Boat Boat Boat Boat Boat Boat Boat Boat Boat Boat Boat Boat Boat Boat Boat Boat Boat Boat Boat Boat Boat Boat Boat Landing

Columbia Heights Ferry Boat Boat Boat Boat Boat Boat Boat Boat Boat Boat Boat Boat Boat Boat Boat Boat Boat Boat Boat Boat Boat Boat Boat Boat Boat Boat Boat Boat Boat Boat Boat Boat Boat Boat Boat Dock

Columbia Heights Ferry Boat Boat Boat Boat Boat Boat Boat Boat Boat Boat Boat Boat Boat Boat Boat Boat Boat Boat Boat Boat Boat Boat Boat Boat Boat Boat Boat Boat Boat Boat Boat Boat Boat Boat Boat Slip

Columbia Heights Ferry Boat Boat Boat Boat Boat Boat Boat Boat Boat Boat Boat Boat Boat Boat Boat Boat Boat Boat Boat Boat Boat Boat Boat Boat Boat Boat Boat Boat Boat Boat Boat Boat Boat Boat Boat Boat

Columbia Heights Ferry Boat Boat Boat Boat Boat Boat Boat Boat Boat Boat Boat Boat Boat Boat Boat Boat Boat Boat Boat Boat Boat Boat Boat Boat Boat Boat Boat Boat Boat Boat Boat Boat Boat Boat Boat Boat Landing

Columbia Heights Ferry Boat Boat Boat Boat Boat Boat Boat Boat Boat Boat Boat Boat Boat Boat Boat Boat Boat Boat Boat Boat Boat Boat Boat Boat Boat Boat Boat Boat Boat Boat Boat Boat Boat Boat Boat Boat Dock

Columbia Heights Ferry Boat Boat Boat Boat Boat Boat Boat Boat Boat Boat Boat Boat Boat Boat Boat Boat Boat Boat Boat Boat Boat Boat Boat Boat Boat Boat Boat Boat Boat Boat Boat Boat Boat Boat Boat Boat Slip

Columbia Heights Ferry Boat Boat Boat Boat Boat Boat Boat Boat Boat Boat Boat Boat Boat Boat Boat Boat Boat Boat Boat Boat Boat Boat Boat Boat Boat Boat Boat Boat Boat Boat Boat Boat Boat Boat Boat Boat Boat

Columbia Heights Ferry Boat Boat Boat Boat Boat Boat Boat Boat Boat Boat Boat Boat Boat Boat Boat Boat Boat Boat Boat Boat Boat Boat Boat Boat Boat Boat Boat Boat Boat Boat Boat Boat Boat Boat Boat Boat Boat Landing

Columbia Heights Ferry Boat Boat Boat Boat Boat Boat Boat Boat Boat Boat Boat Boat Boat Boat Boat Boat Boat Boat Boat Boat Boat Boat Boat Boat Boat Boat Boat Boat Boat Boat Boat Boat Boat Boat Boat Boat Dock

Columbia Heights Ferry Boat Boat Boat Boat Boat Boat Boat Boat Boat Boat Boat Boat Boat Boat Boat Boat Boat Boat Boat Boat Boat Boat Boat Boat Boat Boat Boat Boat Boat Boat Boat Boat Boat Boat Boat Boat Boat Slip

Columbia Heights Ferry Boat Boat Boat Boat Boat Boat Boat Boat Boat Boat Boat Boat Boat Boat Boat Boat Boat Boat Boat Boat Boat Boat Boat Boat Boat Boat Boat Boat Boat Boat Boat Boat Boat Boat Boat Boat Boat Boat

Columbia Heights Ferry Boat Boat Boat Boat Boat Boat Boat Boat Boat Boat Boat Boat Boat Boat Boat Boat Boat Boat Boat Boat Boat Boat Boat Boat Boat Boat Boat Boat Boat Boat Boat Boat Boat Boat Boat Boat Boat Boat Landing

Columbia Heights Ferry Boat Boat Boat Boat Boat Boat Boat Boat Boat Boat Boat Boat Boat Boat Boat Boat Boat Boat Boat Boat Boat Boat Boat Boat Boat Boat Boat Boat Boat Boat Boat Boat Boat Boat Boat Boat Boat Dock

Columbia Heights Ferry Boat Boat Boat Boat Boat Boat Boat Boat Boat Boat Boat Boat Boat Boat Boat Boat Boat Boat Boat Boat Boat Boat Boat Boat Boat Boat Boat Boat Boat Boat Boat Boat Boat Boat Boat Boat Boat Boat Slip

Columbia Heights Ferry Boat Boat Boat Boat Boat Boat Boat Boat Boat Boat Boat Boat Boat Boat Boat Boat Boat Boat Boat Boat Boat Boat Boat Boat Boat Boat Boat Boat Boat Boat Boat Boat Boat Boat Boat Boat Boat Boat Boat

Columbia Heights Ferry Boat Boat Boat Boat Boat Boat Boat Boat Boat Boat Boat Boat Boat Boat Boat Boat Boat Boat Boat Boat Boat Boat Boat Boat Boat Boat Boat Boat Boat Boat Boat Boat Boat Boat Boat Boat Boat Boat Boat Landing

Columbia Heights Ferry Boat Boat Boat Boat Boat Boat Boat Boat Boat Boat Boat Boat Boat Boat Boat Boat Boat Boat Boat Boat Boat Boat Boat Boat Boat Boat Boat Boat Boat Boat Boat Boat Boat Boat Boat Boat Boat Boat Dock

Columbia Heights Ferry Boat Boat Boat Boat Boat Boat Boat Boat Boat Boat Boat Boat Boat Boat Boat Boat Boat Boat Boat Boat Boat Boat Boat Boat Boat Boat Boat Boat Boat Boat Boat Boat Boat Boat Boat Boat Boat Boat Boat Slip

Columbia Heights Ferry Boat Boat Boat Boat Boat Boat Boat Boat Boat Boat Boat Boat Boat Boat Boat Boat Boat Boat Boat Boat Boat Boat Boat Boat Boat Boat Boat Boat Boat Boat Boat Boat Boat Boat Boat Boat Boat Boat Boat Boat

Columbia Heights Ferry Boat Boat Boat Boat Boat Boat Boat Boat Boat Boat Boat Boat Boat Boat Boat Boat Boat Boat Boat Boat Boat Boat Boat Boat Boat Boat Boat Boat Boat Boat Boat Boat Boat Boat Boat Boat Boat Boat Boat Boat Landing

Columbia Heights Ferry Boat Boat Boat Boat Boat Boat Boat Boat Boat Boat Boat Boat Boat Boat Boat Boat Boat Boat Boat Boat Boat Boat Boat Boat Boat Boat Boat Boat Boat Boat Boat Boat Boat Boat Boat Boat Boat Boat Boat Boat Dock

Columbia Heights Ferry Boat Boat Boat Boat Boat Boat Boat Boat Boat Boat Boat Boat Boat Boat Boat Boat Boat Boat Boat Boat Boat Boat Boat Boat Boat Boat Boat Boat Boat Boat Boat Boat Boat Boat Boat Boat Boat Boat Boat Boat Slip

Columbia Heights Ferry Boat Boat Boat Boat Boat Boat Boat Boat Boat Boat Boat Boat Boat Boat Boat Boat Boat Boat Boat Boat Boat Boat Boat Boat Boat Boat Boat Boat Boat Boat Boat Boat Boat Boat Boat Boat Boat Boat Boat Boat Boat

Columbia Heights Ferry Boat Boat Boat Boat Boat Boat Boat Boat Boat Boat Boat Boat Boat Boat Boat Boat Boat Boat Boat Boat Boat Boat Boat Boat Boat Boat Boat Boat Boat Boat Boat Boat Boat Boat Boat Boat Boat Boat Boat Boat Boat Landing

Columbia Heights Ferry Boat Boat Boat Boat Boat Boat Boat Boat Boat Boat Boat Boat Boat Boat Boat Boat Boat Boat Boat Boat Boat Boat Boat Boat Boat Boat Boat Boat Boat Boat Boat Boat Boat Boat Boat Boat Boat Boat Boat Boat Boat Dock

Columbia Heights Ferry Boat Boat Boat Boat Boat Boat Boat Boat Boat Boat Boat Boat Boat Boat Boat Boat Boat Boat Boat Boat Boat Boat Boat Boat Boat Boat Boat Boat Boat Boat Boat Boat Boat Boat Boat Boat Boat Boat Boat Boat Boat Slip

Columbia Heights Ferry Boat Boat Boat Boat Boat Boat Boat Boat Boat Boat Boat Boat Boat Boat Boat Boat Boat Boat Boat Boat Boat Boat Boat Boat Boat Boat Boat Boat Boat Boat Boat Boat Boat Boat Boat Boat Boat Boat Boat Boat Boat Boat

Columbia Heights Ferry Boat Boat Boat Boat Boat Boat Boat Boat Boat Boat Boat Boat Boat Boat Boat Boat Boat Boat Boat Boat Boat Boat Boat Boat Boat Boat Boat Boat Boat Boat Boat Boat Boat Boat Boat Boat Boat Boat Boat Boat Boat Boat Landing

Columbia Heights Ferry Boat Boat Boat Boat Boat Boat Boat Boat Boat Boat Boat Boat Boat Boat Boat Boat Boat Boat Boat Boat Boat Boat Boat Boat Boat Boat Boat Boat Boat Boat Boat Boat Boat Boat Boat Boat Boat Boat Boat Boat Boat Dock

Columbia Heights Ferry Boat Boat Boat Boat Boat Boat Boat Boat Boat Boat Boat Boat Boat Boat Boat Boat Boat Boat Boat Boat Boat Boat Boat Boat Boat Boat Boat Boat Boat Boat Boat Boat Boat Boat Boat Boat Boat Boat Boat Boat Boat Boat Slip

Columbia Heights Ferry Boat Boat Boat Boat Boat Boat Boat Boat Boat Boat Boat Boat Boat Boat Boat Boat Boat Boat Boat Boat Boat Boat Boat Boat Boat Boat Boat Boat Boat Boat Boat Boat Boat Boat Boat Boat Boat Boat Boat Boat Boat Boat Boat

Columbia Heights Ferry Boat Boat Boat Boat Boat Boat Boat Boat Boat Boat Boat Boat Boat Boat Boat Boat Boat Boat Boat Boat Boat Boat Boat Boat Boat Boat Boat Boat Boat Boat Boat Boat Boat Boat Boat Boat Boat Boat Boat Boat Boat Boat Boat Landing

Columbia Heights Ferry Boat Boat Boat Boat Boat Boat Boat Boat Boat Boat Boat Boat Boat Boat Boat Boat Boat Boat Boat Boat Boat Boat Boat Boat Boat Boat Boat Boat Boat Boat Boat Boat Boat Boat Boat Boat Boat Boat Boat Boat Boat Boat Dock

Columbia Heights Ferry Boat Boat Boat Boat Boat Boat Boat Boat Boat Boat Boat Boat Boat Boat Boat Boat Boat Boat Boat Boat Boat Boat Boat Boat Boat Boat Boat Boat Boat Boat Boat Boat Boat Boat Boat Boat Boat Boat Boat Boat Boat Boat Boat Slip

Columbia Heights Ferry Boat Boat Boat Boat Boat Boat Boat Boat Boat Boat Boat Boat Boat Boat Boat Boat Boat Boat Boat Boat Boat Boat Boat Boat Boat Boat Boat Boat Boat Boat Boat Boat Boat Boat Boat Boat Boat Boat Boat Boat Boat Boat Boat Boat

Columbia Heights Ferry Boat Boat Boat Boat Boat Boat Boat Boat Boat Boat Boat Boat Boat Boat Boat Boat Boat Boat Boat Boat Boat Boat Boat Boat Boat Boat Boat Boat Boat Boat Boat Boat Boat Boat Boat Boat Boat Boat Boat Boat Boat Boat Boat Boat Landing

Columbia Heights Ferry Boat Boat Boat Boat Boat Boat Boat Boat Boat Boat Boat Boat Boat Boat Boat Boat Boat Boat Boat Boat Boat Boat Boat Boat Boat Boat Boat Boat Boat Boat Boat Boat Boat Boat Boat Boat Boat Boat Boat Boat Boat Boat Boat Boat Dock

Columbia Heights Ferry Boat Boat Boat Boat Boat Boat Boat Boat Boat Boat Boat Boat Boat Boat Boat Boat Boat Boat Boat Boat Boat Boat Boat Boat Boat Boat Boat Boat Boat Boat Boat Boat Boat Boat Boat Boat Boat Boat Boat Boat Boat Boat Boat Boat Boat Slip

Columbia Heights Ferry Boat Boat Boat Boat Boat Boat Boat Boat Boat Boat Boat Boat Boat Boat Boat Boat Boat Boat Boat Boat Boat Boat Boat Boat Boat Boat Boat Boat Boat Boat Boat Boat Boat Boat Boat Boat Boat Boat Boat Boat Boat Boat Boat Boat Boat Boat

Columbia Heights Ferry Boat Boat Boat Boat Boat Boat Boat Boat Boat Boat Boat Boat Boat Boat Boat Boat Boat Boat Boat Boat Boat Boat Boat Boat Boat Boat Boat Boat Boat Boat Boat Boat Boat Boat Boat Boat Boat Boat Boat Boat Boat Boat Boat Boat Boat Boat Landing

Columbia Heights Ferry Boat Boat Boat Boat Boat Boat Boat Boat Boat Boat Boat Boat Boat Boat Boat Boat Boat Boat Boat Boat Boat Boat Boat Boat Boat Boat Boat Boat Boat Boat Boat Boat Boat Boat Boat Boat Boat Boat Boat Boat Boat Boat Boat Boat Boat Boat Dock

Columbia Heights Ferry Boat Boat Boat Boat Boat Boat Boat Boat Boat Boat Boat Boat Boat Boat Boat Boat Boat Boat Boat Boat Boat Boat Boat Boat Boat Boat Boat Boat Boat Boat Boat Boat Boat Boat Boat Boat Boat Boat Boat Boat Boat Boat Boat Boat Boat Boat Boat Slip

Columbia Heights Ferry Boat Boat Boat Boat Boat Boat Boat Boat Boat Boat Boat Boat Boat Boat Boat Boat Boat Boat Boat Boat Boat Boat Boat Boat Boat Boat Boat Boat Boat Boat Boat Boat Boat Boat Boat Boat Boat Boat Boat Boat Boat Boat Boat Boat Boat Boat Boat Boat

Columbia Heights Ferry Boat Boat Boat Boat Boat Boat Boat Boat Boat Boat Boat Boat Boat Boat Boat Boat Boat Boat Boat Boat Boat Boat Boat Boat Boat Boat Boat Boat Boat Boat Boat Boat Bo

MAP SHOWING THE TERRITORIAL GROWTH OF THE UNITED STATES

THE GEORGE F. CRAM COMPANY
Atlas Headquarters—Est. 1867
CHICAGO

DOMINION OF CANADA

OREGON COUNTRY CLAIMED BY RIGHT OF DISCOVERY AND ORIGINAL OCCUPATION CONFIRMED BY TREATY WITH SPAIN 1819, AND TREATY WITH ENGLAND 1846.

PROVINCE OF LOUISIANA CESSION OF 1803

CEDED BY MEXICO IN THE TREATY OF GUADALQUPE HIDALGO 1848

SECOND MEXICAN CESSION OR GADSDEN PURCHASE 1853

ANNEXATION 1845

ORIGINAL AREA OF THE UNITED STATES

LAKE SUPERIOR CESSION 1785

LAKE MICHIGAN CESSION 1785

LAKE HURON CESSION 1785

LAKE ERIE CESSION 1785

CONNECTICUT CESSION 1786

INDIANA CESSION 1784

VIRGINIA CESSION 1784

NORTH CAROLINA CESSION 1790

SOUTH CAROLINA CESSION 1787

GEORGIA CESSION 1802

OKLA. TER. INDIAN TERRITORY OKLAHOMA CESSION OF 1889 1906 IND. TER. 1906

SPANISH CESSION 1819

GULF OF MEXICO

ATLANTIC OCEAN

PACIFIC OCEAN

ARCTIC OCEAN

CARIBBEAN SEA

ALASKA
RUSSIAN CESSION 1867

PHILIPPINE ISLANDS
CESSION OF SPAIN 1898

HAWAIIAN ISLANDS
ANNEXED 1898

SAMOAN ISLANDS
CEDED BY GERMAN AND BRITISH TREATY 1900

PANAMA CANAL ZONE
ANNEXED 1904

PORTO RICO
CESSION OF SPAIN 1898

Relative Sizes of the United States and The European Powers

ALL SHOWN ON SAME SCALE AND PROJECTION

European Russia is about one-half the area of the United States. Finland's 150,000 sq. m. is about 10% smaller than Oregon and Washington. Ukrainia's 250,000 sq. m. is about 15,000 sq. m. smaller than California and Oregon. France's 212,654 sq. m. is only about 10% smaller than New Mexico and Arizona. Poland's area about equals Louisiana, Mississippi, half of Arkansas and Oklahoma. Spain's 194,782 sq. m. cover about all of Ohio, West Virginia, half of Pennsylvania, Virginia and North Carolina, three-fourths of Kentucky and half of Tennessee. Germany's 170,826 sq. m. fit into Texas, leaving about 95,000 sq. m. uncovered. Great Britain and Ireland's 121,633 sq. m. nearly equals Wisconsin and Minnesota. Sweden with 173,035 sq. m. equals Pennsylvania, Maryland, North and South Carolina, West Virginia and New Jersey. Norway's 124,643 sq. m. easily cover New York, Pennsylvania and West Virginia. Italy's 110,632 sq. m. about equals Alabama and Florida. Jugo-Slavia's 101,244 sq. m. fall short by about 45,000 sq. m. of equalling Montana. Esthonia's 23,160, Latvia's 24,440, Lithuania's 36,532, Holland's 15,766, Belgium's 11,373, sq. m. all placed in California leave about one-third of the state open. Rumania's 122,282 and Bulgaria's 41,000 sq. m exceed North and South Dakota by about 15,000 sq. m. Czecho-Slovakia's 60,000, Austria's 33,000, and Hungary's 36,000 sq. m. fail by 31,000 sq. m. to cover Kansas and Nebraska. Greece's 41,933 and Albania's 11,317 sq. m., cover over one-half of Wyoming. Portugal's 35 490 sq. m. would fit nicely into Indiana. Switzerland with 15,976 sq. m. exceeds by about 1,400 sq. m. Massachussets, Rhode Island and Connecticut. Denmark's15,582 sq. m. is about one-fourth of Michigan.

The Relative Sizes of the United States and Their Possessions.

All on the Same Scale and Projection.

Alaska, with an area of 590,884 square miles, is a little over twice the size of Texas. The Philippine Islands, with an area of 115,026 square miles, is a little smaller than Montana. Hawaii is nearly as large as New Jersey and has an area of 6,499 square miles. Porto Rico has an area of 3,435 square miles. about half the size of Hawaii and one third larger than Delaware. Panama Canal Zone, area 474 square miles, about one third the size of Rhode Island; Guam, area 210 square miles, one sixth the size of Rhode Island, and the Tutuila Group of the Samoan Islands is 77 square miles in area, about one third the size of Guam

EARLIEST HISTORIC REGIONS
AND THE
BIRTHPLACE OF CIVILIZATION

B. C. 3000 - 1000.

0 25 50 100 200 300 400

West 5 0 5 10 Longitude 15 from 20 Greenwich 25 30 35 40 45 50 East 55
MAP OF THE
FIRST GREAT EMPIRES
B. C. 3000 - 500
By I. S. Clare
SCALE OF MILES.
0 50 100 200 300 400 500
THE GEORGE F. CRAM COMPANY
Atlas Headquarters—Est. 1867
CHICAGO
MEDITERRANEAN SEA
GREAT LIBYAN DESERT
ARABIAN DESERT
EUXINE SEA
CASPIAN SEA
ROME
CARTHAGE
Carthage
Acquired by Carthage after the First Punic War
Lost by Carthage in the First Punic War
Sicily
Corsica
Sardinia
Balearic Is.
Subject to Carthage
TERRITORY OF CARTHAGE
NUMIDIA
MAURETANIA
GAUL
ILLYRIA
MACEDONIA
THRACE
BITHYNIA
PAPHLAGONIA
LYCIA
CARIA
CYPRUS
CYRENAICA
LIBYA
EGYPT
ASSYRIA
BABYLONIA
MESOPOTAMIA
ARMENIA
MEDIA
PERSIA
ELAM
PARTHIA
HYRCANIA
ISRAEL
JUDAH
PHOENICIA
ARABIA PETRÆA
ARABIA DESERTA
ARABIA FELIX
ETHIOPIA
Boundary of the Assyrian Empire
Boundary of the Babylonian Empire
Pillars of Hercules
Mt. Ararat
Lake Van
Lake Urumiyah
Mt. Sinai
Pyramids
Persian Gulf
Red Sea
Euphrates River
Tigris River
Nile River
Ocean
Atlantic Ocean
Rome
Carthage
Sicily
Malta
Corsica
Sardinia
Balearic Is.
Gades
Massilia (Marseilles)
Emporiae Gr.
Tarraco
Saguntum
Sactabis
Carthago Nova
Abdera
Sexi
Malaca
Utica
Hippo Regius
Cirta
Thubactis
Cyrene
Barca
Ammonium
Memphis
Heliopolis
Heracleopolis
Hermopolis
Lycopolis
Coptos
This
Thebes
Latopolis
Apollinopolis
Ombos
Elephantine Island
Syene
Napata
Meroe
Sais
Bubastis
Pelusium
Gaza
Jerusalem
Dead Sea
Ezion-Geber
Tyre
Sidon
Berytus
Tripolis
Damascus
Hadrach
Halah
Calneh
Babylon
Erech
Ur
Susa
Persepolis
Parsargadae
Aspanda (Ispahan)
Ecbatana
Arsacia
Tarsus
Issus
Cilicia
Rhodes
Miletus
Halicarnassus
Ephesus
Sardis
Olympia
Sparta
Athens
Thebes
Troy
Mysia
Cyzicus
Byzantium
Chalcedon
Heraclea
Amastris
Sinope
Amisus
Themiscyra
Trapezus
Philippi
Amphipolis
Apollonia
Epidaurus
Philippopolis
Cabyle
Odessus
Tomi
Istrus
Parthenopolis
Olbia
Tanais
Maeotis Palus
Pontic Caspian Mts.
Caucasus Mts.
Albania
Iberia
Colchis
Chersonesus
Nymphaeum
Panticapaeum
Phanagoria
Gorgippia
Dioscurias
Alazan River
Araxes River
Cyrus River
Oxus R.
Jaxartes R.
Hyrcania
Parthia
Elburz Mts.
Zagros Mts.
Media
Persia
Elam
Susiana
Chaldea
Mesopotamia
Assyria
Babylonia
Armenia
Cappadocia
Galatia
Phrygia
Lydia
Caria
Lycia
Pamphylia
Cilicia
Phoenicia
Judah
Israel
Arabia Petræa
Arabia Deserta
Arabia Felix
Ophir
Muza
Adone
Macoraba
Nile River
Euphrates River
Tigris River
Araxes River
Jordan River
Dead Sea
Red Sea
Persian Gulf
Caspian Sea
Black Sea
Mediterranean Sea
Atlantic Ocean
Ocean
Lake Van
Lake Urumiyah
Mt. Ararat
Mt. Sinai
Pyramids
Pillars of Hercules
Gades
Massilia (Marseilles)
Emporiae Gr.
Tarraco
Saguntum
Sactabis
Carthago Nova
Abdera
Sexi
Malaca
Utica
Hippo Regius
Cirta
Thubactis
Cyrene
Barca
Ammonium
Memphis
Heliopolis
Heracleopolis
Hermopolis
Lycopolis
Coptos
This
Thebes
Latopolis
Apollinopolis
Ombos
Elephantine Island
Syene
Napata
Meroe
Sais
Bubastis
Pelusium
Gaza
Jerusalem
Dead Sea
Ezion-Geber
Tyre
Sidon
Berytus
Tripolis
Damascus
Hadrach
Halah
Calneh
Babylon
Erech
Ur
Susa
Persepolis
Parsargadae
Aspanda (Ispahan)
Ecbatana
Arsacia
Tarsus
Issus
Rhodes
Miletus
Halicarnassus
Ephesus
Sardis
Olympia
Sparta
Athens
Thebes
Troy
Cyzicus
Byzantium
Chalcedon
Heraclea
Amastris
Sinope
Amisus
Themiscyra
Trapezus
Philippi
Amphipolis
Apollonia
Epidaurus
Philippopolis
Cabyle
Odessus
Tomi
Istrus
Parthenopolis
Olbia
Tanais
Maeotis Palus
Chersonesus
Nymphaeum
Panticapaeum
Phanagoria
Gorgippia
Dioscurias
Alazan River
Araxes River
Cyrus River
Oxus R.
Jaxartes R.
Ister River (Danube)
Tiber River
Po River
Rhone River
Ebro River
Iberia
Colchis
Albania

MAP
OF THE
ROMAN EMPIRE
IN THE SECOND AND THIRD CENTURIES A. D.
By I. S. Clare
SCALE OF MILES
0 25 50 100 200 300 400
THE GEORGE F. CRAM COMPANY
Atlas Headquarters—Est. 1867
CHICAGO
Longitude 20 from Greenwich
OCEANUS ATLANTICUS
OCEANUS GERMANICUS
OCEANUS BRITANNICUS
OCEANUS GALLICUS
MARE MEDITERRANEUM
MARE SUEVICUM
MARE ADRIATICUM
MARE TYRRHENUM
MARE AEGAEUM
MARE MAEOTIS
PONTUS EUXINUS
MARE CASPIUM
MARE ERYTHRAEUM
SINUS ARABICUS
HIBERNIA
CALEDONIA
BRITANNIA
GERMANIA
SARMATIA
ASIA
ARABIA
LIBYA
GALLIA
HISPANIA
ITALIA
GRAECIA
THRACIA
MACEDONIA
ILLYRICUM
NORICUM
RHAETIA
VINDELICIA
HELVETIA
PANNONIA
DACIA
MOESIA
SARMATIA
SCYTHIA
CAUCASUS MOUNTS.
ATLAS MTS.
ALPES
PYRENAEI MONTES
Rhine River
Danube River
Tanais (Don) River
Volga River
Ural River
Euphrates River
Tigris River
Nile River
Rubicon
Tiber
Po
Ebro
Rhone
Loire
Thames
Seine
Elbe
Vistula
Dniester River
Dnieper
Bug River
Hypanis River (Kuban)
Maeotis Palus
Lake Van
Lake Urumiyh
Elburz Mts.
Rome
Carthage
Alexandria
Jerusalem
Damascus
Antioch
Palmyra
Babylon
Ctesiphon
Seleucia
Ecbatana
Persepolis
Troy
Athens
Sparta
Corinth
Byzantium
Nicomedia
Nicaea
Sinope
Trapezus
Heraclea
Amisus
Tomi
Olbia
Tyras
Chersonesus
Panticapaeum
Phanagoria
Themiscyra
Tanais
Cimmerian Bosporus
Cyrene
Apollonia
Ptolemais (Acre)
Caesarea
Joppa
Gaza
Pelusium
Memphis
Pyramids
Heliopolis
Arsinoe
Mt Sinai
Berenice
Petra
Philadelphia
Gerasa
Bostra
Emesa
Heliopolis
Apamea
Seleucia
Tarsus
Issus
Hieropolis
Edessa
Nisibis
Opis
Sinus Persicus
Lake Asphaltites
Dead Sea
Red Sea
Arabia Petraea
Arabia Deserta
Arabia Felix
Mesopotamia
Parthia
Media
Armenia
Cappadocia
Galatia
Pontus
Bithynia
Mysia
Lydia
Caria
Lycia
Pamphylia
Cilicia
Syria
Judaea
Phoenicia
Cyprus
Crete
Rhodes
Sicily
Sardinia
Corsica
Balearic Islands
Majorca
Minorca
Ivica
Malta
Syracuse
Catana
Rhegium
Tarentum
Brundisium
Ancona
Ravenna
Genua
Massilia
Arelate
Narbo
Tolosa
Burdigala
Lugdunum
Augusta Treverorum
Colonia Agrippina
Mogontiacum
Argentoratum
Vindonissa
Aventicum
Augusta Vindelicorum
Juvavum
Carnuntum
Vindobona (Vienna)
Aquileia
Verona
Patavium
Salona
Durostolum
Marcianopolis
Nicopolis
Philippopolis
Adrianople
Perinthus
Dyrrhachium
Philippi
Pydna
Thessalonica
Cynoscephalae
Pharsalia
Actium
Athens
Sparta
Corinth
Halicarnassus
Rhodus
Cyprus
Crete
Cyrene
Apollonia
Arsinoe
Berenice
Paraetonium
Alexandria
Ammonium
Leptis
Thubactis
Sabrata
Carthage
Hadrumetum
Utica
Hippo Regius
Thapsus
Zama
Cirta
Sitifis
Caesarea
Tingis
Lixus
Carteia
Gades
Malaca
Abdera
Saguntum
Tarraco
Barcino
Ilerda
Caesaraugusta
Numantia
Pallantia
Segovia
Toletum
Emerita Augusta
Corduba
Hispalis
Italica
Olisipo
Conimbriga
Bracara Augusta
Asturica Augusta
Legio
Lucus Augusti
Portus Cale
Salmantica
Complutum
Durius River
Tagus River
Anas River
Baetis River
Iberus River
Rhodanus River
Garumna River
Sequana River
Matrona River
Mosella River
Moenus River
Danuvius River
Drave River
Savus River
Tibiscus River
Hebrus River
Strymon River
Axius River
Aliacmon River
Peneus River
Achelous River
Halys River
Euphrates River
Tigris River
Araxes River
Cyrus River
Indus River
Ganges River
Persian Gulf
Red Sea
Arabian Sea
Caspian Sea
Aral Sea
Lake Baikal
Lake Ladoga
Lake Onega
Lake Peipus
Lake Ilmen
Lake Chudskoe
Lake Balaton
Lake Constance
Lake Geneva
Lake Como
Lake Garda
Lake Trasimene
Lake Fucinus
Lake Avernus
Lake Nemi
Lake Albano
Lake Regillus
Lake Vadimo
Lake Sabatinus
Lake Curtius
Lake Velinus
Lake Reatinus
Lake Trebia
Lake Thrasymene
Lake Clitumnus
Lake Benacus
Lake Larius
Lake Verbanus
Lake Lemannus
Lake Brigantinus
Lake Venetus
Lake Aquitanus
Lake Lucrinus
Lake Averno
Lake Nemi
Lake Albano
Lake Regillus
Lake Vadimo
Lake Sabatinus
Lake Curtius
Lake Velinus
Lake Reatinus
Lake Trebia
Lake Thrasymene
Lake Clitumnus
Lake Benacus
Lake Larius
Lake Verbanus
Lake Lemannus
Lake Brigantinus
Lake Venetus
Lake Aquitanus
Lake Lucrinus
Lake Averno

MAP OF EUROPE

A. D. 500

By I. S. Clare

SCALE OF MILES

0 25 50 100 200 300 400

THE GEORGE F. CRAM COMPANY
Atlas Headquarters—Est. 1867
CHICAGO

Longitude from Greenwich

West 30 25 20 15 10 5 0 5 10 15 East 70 75

65 60 55 50 45 40 35 30

ARCTIC OCEAN
NORTH ATLANTIC OCEAN
NORTH SEA
BALTIC SEA
BAY OF BISCAY
MEDITERRANEAN SEA
BLACK SEA
CASPIAN SEA
SEA OF AZOV
AEGEAN SEA
ARABIA
PERSIAN GULF
DEAD SEA
ATLAS MOUNTAINS
CARPATHIAN MOUNTAINS
CAUCASUS MOUNTAINS
KINGDOM OF THE FRANKS
KINGDOM OF THE VISIGOTHS
KINGDOM OF THE SUEVI
KINGDOM OF THE BURGUNDIANS
KINGDOM OF THE VANDALS
KINGDOM OF THE OSTROGOTHS
KINGDOM OF THE GEPIDÆ
KINGDOM OF THE LOMBARDS
EASTERN ROMAN EMPIRE
NEW PERSIAN EMPIRE OF THE SASSANIDÆ
KINGDOM OF THE ANGLO-SAXONS
KINGDOM OF THE SCOTS
KINGDOM OF THE PICTS
KINGDOM OF THE ANGLES
KINGDOM OF THE JUTES
KINGDOM OF THE SAXONS
KINGDOM OF THE HERULI
KINGDOM OF THE THURINGI
KINGDOM OF THE ALAMANNI
KINGDOM OF THE BAVARII
KINGDOM OF THE LOMBARDS
KINGDOM OF THE HUNS
KINGDOM OF THE BULGARIANS
KINGDOM OF THE KHAZARS
KINGDOM OF THE ALANI
KINGDOM OF THE SARMATIANS
KINGDOM OF THE SLAVONIC TRIBES
KINGDOM OF THE FINNISH TRIBES
KINGDOM OF THE TURKISH TRIBES
KINGDOM OF THE GERMANIC TRIBES
KINGDOM OF THE SCANDINAVIANS
KINGDOM OF THE ESTI
KINGDOM OF THE LITHUANI
KINGDOM OF THE WENDS
KINGDOM OF THE CHUDES
KINGDOM OF THE MERI
KINGDOM OF THE MORDWINI
KINGDOM OF THE MUROMI
KINGDOM OF THE KRIWITSCHI
KINGDOM OF THE DREGOVICHI
KINGDOM OF THE POLOWZI
KINGDOM OF THE PETSCHENGI
KINGDOM OF THE WHITE BULGARIANS
KINGDOM OF THE WOLOCHI
KINGDOM OF THE TULASI USI COMANI
KINGDOM OF THE KHARISM
KINGDOM OF THE SARIRI
KINGDOM OF THE EITASALI
KINGDOM OF THE SABIRI
KINGDOM OF THE UTUGURI
KINGDOM OF THE CUTURGURI
KINGDOM OF THE ZALZIGI
KINGDOM OF THE EURTASURAS
KINGDOM OF THE KHALYSSI
KINGDOM OF THE CHERZ
KINGDOM OF THE AGATZIRI
KINGDOM OF THE ALTZAGIRI
KINGDOM OF THE EBDILI
KINGDOM OF THE CUTRIGURI
KINGDOM OF THE ASTURIA
KINGDOM OF THE GALLAECIA
KINGDOM OF THE CANTABRIA
KINGDOM OF THE VASCONIA
KINGDOM OF THE TARRACONENSIS
KINGDOM OF THE VANDALICIA OR ANDALUSIA
KINGDOM OF THE MAURI OR MOORS
KINGDOM OF THE MAURETANIA
KINGDOM OF THE NUMIDIA
KINGDOM OF THE TRIPOLIS
KINGDOM OF THE LIBYA
KINGDOM OF THE PENTAPOLIS
KINGDOM OF THE ÆGYPTUS
KINGDOM OF THE ARABIA
KINGDOM OF THE CYPRUS
KINGDOM OF THE CRETE
KINGDOM OF THE RHODES
KINGDOM OF THE MALTA
KINGDOM OF THE SICILIA
KINGDOM OF THE SARDINIA
KINGDOM OF THE CORSICA
KINGDOM OF THE BALEARIC ISLES
KINGDOM OF THE ORKNEY ISLES
KINGDOM OF THE HEBRIDES ISLES
KINGDOM OF THE SHETLAND ISLES
KINGDOM OF THE FAROE ISLES
KINGDOM OF THE ICELAND
KINGDOM OF THE GREENLAND
KINGDOM OF THE ULSTER
KINGDOM OF THE MEATH
KINGDOM OF THE LEINSTER
KINGDOM OF THE CONNAUGHT
KINGDOM OF THE MUNSTER
KINGDOM OF THE ANGLESEY
KINGDOM OF THE MONA
KINGDOM OF THE ANGLIA
KINGDOM OF THE ESSEX
KINGDOM OF THE SUSSEX
KINGDOM OF THE KENT
KINGDOM OF THE WESSEX
KINGDOM OF THE MERCIA
KINGDOM OF THE NORTHUMBRIA
KINGDOM OF THE DEIRA
KINGDOM OF THE BERNICIA
KINGDOM OF THE CUMBRIA
KINGDOM OF THE STRATHCLYDE
KINGDOM OF THE DALRIADA
KINGDOM OF THE CALEDONIA
KINGDOM OF THE ORKNEY
KINGDOM OF THE SHETLAND
KINGDOM OF THE FAROE
KINGDOM OF THE ICELAND
KINGDOM OF THE GREENLAND

Lake Ladoga
Lake Onega
Lake Peipus
Lake Ilmen
Aland Isles
Gothland
Oesel
Dago
Bay of Xyriala
Gulf of Bothnia
Gulf of Finland
Gulf of Riga
Gulf of Venice
Gulf of Lyons
Gulf of Corinth
Gulf of Lepanto
Gulf of Salonica
Gulf of Adramyti
Gulf of Smyrna
Gulf of Issus
Gulf of Cilicia
Gulf of Pamphylia
Gulf of Attalia
Gulf of Cyprus
Gulf of Rhodes
Gulf of Crete
Gulf of Sidra
Gulf of Gabes
Gulf of Tunis
Gulf of Bougie
Gulf of Oran
Gulf of Cadiz
Gulf of Gascony
Gulf of Biscay
Gulf of Lucon
Gulf of Finisterre
Gulf of Lisbon
Gulf of Cadiz
Gulf of Gibraltar
Gulf of Tangier
Gulf of Ceuta
Gulf of Malta
Gulf of Taranto
Gulf of Venice
Gulf of Trieste
Gulf of Fiume
Gulf of Quarnero
Gulf of Cattaro
Gulf of Durazzo
Gulf of Valona
Gulf of Arta
Gulf of Patras
Gulf of Corinth
Gulf of Athens
Gulf of Volo
Gulf of Salonica
Gulf of Cassandra
Gulf of Contessa
Gulf of Adramyti
Gulf of Smyrna
Gulf of Issus
Gulf of Cilicia
Gulf of Pamphylia
Gulf of Attalia
Gulf of Cyprus
Gulf of Rhodes
Gulf of Crete
Gulf of Sidra
Gulf of Gabes
Gulf of Tunis
Gulf of Bougie
Gulf of Oran
Gulf of Cadiz
Gulf of Gascony
Gulf of Biscay
Gulf of Lucon
Gulf of Finisterre
Gulf of Lisbon
Gulf of Cadiz
Gulf of Gibraltar
Gulf of Tangier
Gulf of Ceuta
Gulf of Malta
Gulf of Taranto
Gulf of Venice
Gulf of Trieste
Gulf of Fiume
Gulf of Quarnero
Gulf of Cattaro
Gulf of Durazzo
Gulf of Valona
Gulf of Arta
Gulf of Patras
Gulf of Corinth
Gulf of Athens
Gulf of Volo
Gulf of Salonica
Gulf of Cassandra
Gulf of Contessa

Constantinople
Rome
Ravenna
Milan
Paris
Lutetia
Londinium
Eboracum
Dublin
Edinburgh
Glasgow
Belfast
Cork
Limerick
Galway
Sligo
Derry
Armagh
Dundalk
Drogheda
Wicklow
Waterford
Kilkenny
Tipperary
Clonmel
Kilkenny
Wexford
Waterford
Cork
Limerick
Galway
Sligo
Derry
Armagh
Dundalk
Drogheda
Wicklow
Waterford
Kilkenny
Tipperary
Clonmel
Kilkenny
Wexford
Waterford

MAP OF EUROPE

A. D. 800

By I. S. Clare

SCALE OF MILES

0 25 50 100 200 300 400

Km. - Kingdom

THE GEORGE F. CRAM COMPANY
Atlas Headquarters—Est. 1867
CHICAGO

Longitude from Greenwich

30 25 West 20 15 10 5 0 5 10 15 70 East 75

65 60 55 50 45 40 35 30

ARCTIC OCEAN
WHITE SEA
ATLANTIC OCEAN
NORTH SEA
BALTIC SEA
BAY OF BISCAY
MEDITERRANEAN SEA
BLACK SEA
Sea of Azov
Caspian Sea
Persian Gulf
Red Sea
ARABIA
AFRICA
EUROPE
ASIA
Faroe Isles
Shetland Isles
Orkney Isles
Hebrides Isles
Iceland
Norway
Sweden
Finland
Denmark
Aland Isles
Gothland
Oeland
Bornholm
Rugen
Helgoland
Jutland
Bergen
Lake Ladoga
Lake Oneya
Lake Peipus
Lake Ilmen
Gulf of Kyrlata
Tago
Oesel
Volga River
Petchora River
Obe River
Mezen River
Dwina River
Borona River
Ural River
Don River
Dnieper River
Dniester River
Vistula River
Oder River
Elbe River
Weser River
Rhine River
Seine River
Loire River
Garonne River
Ebro River
Guadiana River
Guadalquivir River
Tagus River
Douro River
Rhone River
Po River
Tiber River
Arno River
Save River
Drave River
Danube River
Prouth River
Aluta River
Euphrates River
Tigris River
Jordan River
Nile River
Lake Van
Lake Urumiah
Caspian Sea
Aral Sea
Araxes River
Kur River
Terek River
Kuban River
Volga River
Ural River
Jaxartes River
Obe River
Irtish River
Petchora

MAP OF EUROPE

A. D. 1000

By I. S. Clare

SCALE OF MILES

0 25 50 100 200 300 400

Km. Kingdom Co. County
Dy. Duchy Rep. Republic
Py. Principality

Longitude from Greenwich

30 25 West 20 15 10 5 0 5 10 15 20 70 East 75

65 60 55 50 45 40 35 30

ARCTIC OCEAN
NORTH SEA
ATLANTIC OCEAN
MEDITERRANEAN SEA
BLACK SEA
CASPIAN SEA
BAY OF BISCAY
SEA OF AZOV
PERSIAN GULF
Dead Sea

REPUBLIC OF ICELAND
Mt. Hecla
FARÖE ISLES
SHETLAND ISLES
ORKNEY ISLES
HEBRIDES ISLES
IRELAND
ULSTER
MUNSTER
LEINSTER
CONNAUGHT
DUBLIN
EDINBURGH
LONDON
NORWAY
SWEDEN
FINLAND
DENMARK
KINGDOM OF NORWAY
KINGDOM OF SWEDEN
QUÆNLAND
CAJANA
FINN
KYRIALAND
KONELIA
JEMEN
Lake Ladoga
Lake Onega
Aland Isles
UPSALA
CARELIAN GULF
GULF OF FINLAND
GULF OF BOTHNIA
Gothland
Oesel
Dago
Lake Peipus
Lake Ilmen
NOVGOROD
RUSSIANS
WESSES
GRAND DUCHY
KURLAND
LEETWA
SMOLENSK
KRIWITCHI
RADIMITCHI
SLOWENSER
DRAGOWITCHI
SEWERIANS
VOLHYNIA
Kiev
Pereiaslavl
Tchernigov
Lubetch
Smolensk
Vitebsk
Polotzk
Isbarsk
Beloozero
Rostov
Yaroslavl
Suzdal
Vladimir
Moscow
Nijni Novgorod
Kazan
Permia
Ural Mountains
Ugoria
Petchora River
Mezene River
Dwina River
Obe River
Volga River
Don River
Ural River
Dniepr River
Dniester River
Pruth River
Vistula River
Oder River
Elbe River
Rhine River
Danube River
Rhone River
Loire River
Garonne River
Ebro River
Tagus River
Guadalquivir River
Seine River
Meuse River
Po River
Tiber River
Nile River
Euphrates River
Tigris River
Jordan River
Kura River
Araxes River
Ural Mountains
Caucasus Mountains
Alps Mountains
Atlas Mountains
Pyrenees Mountains
Carpathian Mountains
Apennines Mountains
Taurus Mountains
Elburz Mountains
Hindoo Kosh Mountains
Lake Aral
Lake Van
Lake Urumiah
Lake Tiberias
Lake Asphaltites
Lake Maeotis
Lake Zaranza
Lake Tabristan
Lake Parætonium
Lake Mœris
Lake Moeris
Lake Tritonis
Lake Libya
Lake Nitria
Lake Mareotis
Lake Aboukir
Lake Menzaleh
Lake Timsah
Lake Bitter
Lake Edku
Lake Maadie
Lake Manzaleh
Lake Burlos
Lake Tanis
Lake Mareotis
Lake Ab

MAP OF EUROPE

A.D. 1200.

By I.S.Clare

SCALE OF MILES

0 25 50 100 200 300 400

Km.-Kingdom Co.-County
Dy.-Duchy Rep.-Republic
Py.-Principality Emp.-Empire

Longitude from Greenwich

30 25 20 15 West 10 5 0 5 10 15 East 70 75

65 60 55 50 45 40 35 30

ARCTIC OCEAN
WHITE SEA
NORTH SEA
ATLANTIC OCEAN
BAY OF BISCAY
MEDITERRANEAN SEA
BLACK SEA
CASPIAN SEA
ARABIA
PERSIAN GULF
GULF OF BOTHNIA
GULF OF FINLAND
SEA OF AZOV
GULF OF CHORASM
REPUBLIC OF ICELAND
REIKIAVIK
Mt. Yeola
FAROE ISLES
SHETLAND ISLES
ORKNEY ISLES
HEBRIDES ISLES
KINGDOM OF ENGLISH IRELAND
DUBLIN
KINGDOM OF NORWAY
JEMTLAND
LAPLAND
FINGARK
Bergen
Stavanger
Drontheim
Tonsberg
KINGDOM OF SWEDEN
GOTHLAND
UPSALA
Aland Isles
Gothland
Oesel
Dago
Lund
Carlscrona
Calmar
Stockholm
Wisby
Riga
LIVONIA
KURLAND
ESTLAND
Lake Peipus
Lake Ilmen
Lake Ladoga
Lake Onega
Onega River
Dwina River
Petchora
Obe River
Ural
Volga River
Don River
Dniester
Bug River
Dnieper
Pruth River
Danube
Rhine
Elbe River
Oder River
Vistula
Seine River
Loire River
Garonne River
Ebro River
Tagus River
Guadiana River
Guadalquivir River
Po River
Tiber River
Arno River
Rhone River
Meuse River
Somme River
Thames River
Severn River
Mersey River
Humber River
Aras River
Euphrates
Tigris River
Kufa
Holwan
Hamadan
Rhodes
CRETE
Malta
SICILY
SARDINIA
Balearic Isles
Azores
Madeira
Canary Islands
Cape Verde Islands
Tripolis
Barca
Alexandria
Damietta
Jaffa
Jerusalem
Dead Sea
Damascus
Aleppo
Antioch
Tarsus
Sidon
Beyrout
Sur (Tyre)
Acre
Joppa
Ascalon
Gaza
Mecca
Medina
Sinope
Trebizond
Erzeroum
Constantinople
Adrianople
Nicopolis
Belgrade
Varna
Scutari
Durazzo
Salonica
Athens
Corinth
Smyrna
Ephesus
Pergamus
Brussa
Nicomedia
Nice
Genoa
Venice
Ancona
Naples
Palermo
Syracuse
Messina
Catania
Trapani
Algiers
Tunis
Constantina
Tripoli
Fez
Tangier
Ceuta
Tetuan
Gibraltar
Cadiz
Seville
Cordova
Granada
Malaga
Almeria
Carthagena
Valencia
Barcelona
Saragossa
Toledo
Madrid
Valladolid
Salamanca
Burgos
Oporto
Coimbra
Lisbon
Evora
Merida
Badajoz
Bayonne
Bordeaux
Rochelle
Nantes
Rennes
Orleans
Paris
Calais
Boulogne
Dieppe
Rouen
Havre
Caen
Cherbourg
Brest
Dunkirk
Ostend
Antwerp
Ghent
Bruges
Brussels
Liege
Namur
Luxemburg
Metz
Nancy
Strasburg
Basle
Geneva
Lyons
Marseilles
Toulon
Avignon
Montpellier
Perpignan
Toulouse
Limoges
Poitiers
Tours
Angers
Orleans
Dijon
Besancon
Grenoble
Turin
Milan
Verona
Mantua
Parma
Modena
Florence
Pisa
Leghorn
Lucca
Perugia
Ravenna
Ancona
Rimini
Ferrara
Bologna
Padua
Vicenza
Verona
Trent
Innspruck
Munich
Augsburg
Ulm
Stuttgart
Heidelberg
Mannheim
Frankfort
Mayence
Coblentz
Aix-la-Chapelle
Cologne
Treves
Wurtzburg
Nuremburg
Ratisbon
Passau
Salzburg
Linz
Vienna
Presburg
Buda
Pesth
Debreczin
Temesvar
Belgrade
Nissa
Sophia
Philippopolis
Adrianople
Gallipoli
Rodosto
Heraclea
Nicomedia
Nicaea
Brussa
Cyzicus
Abydos
Troas
Lampsacus
Gallipoli
Scutari
Durazzo
Salonica
Amphipolis
Thessalonica
Prusa
Pergamus
Smyrna
Ephesus
Miletus
Halicarnassus
Rhodes
Cyprus
Tripolis
Barca
Alexandria
Damietta
Cairo
Suez
Red Sea
Jaffa
Jerusalem
Dead Sea
Damascus
Aleppo
Antioch
Tarsus
Sidon
Beyrout
Sur (Tyre)
Acre
Joppa
Ascalon
Gaza
Mecca
Medina
Sinope
Trebizond
Erzeroum
Constantinople
Adrianople
Nicopolis
Belgrade
Varna
Scutari
Durazzo
Salonica
Amphipolis
Thessalonica
Prusa
Pergamus
Smyrna
Ephesus
Miletus
Halicarnassus
Rhodes
Cyprus
Tripolis
Barca
Alexandria
Damietta
Cairo
Suez
Red Sea
Jaffa
Jerusalem
Dead Sea
Damascus
Aleppo
Antioch
Tarsus
Sidon
Beyrout
Sur (Tyre)
Acre
Joppa
Ascalon
Gaza
Mecca
Medina
Sinope
Trebizond
Erzeroum
Constantinople
Adrianople
Nicopolis
Belgrade
Varna
Scutari
Durazzo
Salonica
Amphipolis
Thessalonica
Prusa
Pergamus
Smyrna
Ephesus
Miletus
Halicarnassus
Rhodes
Cyprus
Tripolis
Barca
Alexandria
Damietta
Cairo
Suez
Red Sea
Jaffa
Jerusalem
Dead Sea
Damascus
Aleppo
Antioch
Tarsus
Sidon
Beyrout
Sur (Tyre)
Acre
Joppa
Ascalon
Gaza
Mecca
Medina

This George F. Cram Co., Chicago.

MAP OF EUROPE

A.D. 1400

By I. S. Clare

SCALE OF MILES

0 25 50 100 200 300 400

KM.-Kingdom Co.-County

DY.-Duchy Rep.-Republic

PY.-Principality

Longitude from Greenwich

30 25 20 West 15 10 5 0 5 10 15 East 70 75

65 60 55 50 45 40 35 30

ARCTIC OCEAN

ATLANTIC OCEAN

NORTH SEA

BALTIC SEA

MEDITERRANEAN SEA

BLACK SEA

SEA OF AZOV

CASPIAN SEA

BAY OF BISCAY

GULF OF BOTHNIA

GULF OF FINLAND

ICELAND

Reikiavik

Mt. Hecla

FAROE ISLES

SHETLAND ISLES

ORKNEY ISLES

HEBRIDES ISLES

NORWAY

FINMARK

HALOGOLAND

JEMTLAND

HELSINGLAND

CAJANA

SWEDEN

WHITE SEA

PRINCIPALITY OF NOVGOROD

REPUBLIC OF NOVGOROD

KINGDOM OF SWEDEN

KINGDOM OF DENMARK

KINGDOM OF POLAND

KINGDOM OF HUNGARY

KINGDOM OF SIBIR TURAN

GREAT BULGARIA

GOLDEN HORDE

CZEREMNISSES-ORI

WJATKA

PERMIA

Petchora River

Mezena River

Dwina River

Onega River

Lake Onega

Lake Ladoga

Wiborg

Aland Isles

Upsala

Lonsborg

Dorpat

Lake Peipus

Lake Ilmen

Novgorod

Wisni Novgorod

Kasan

Moscow

Smolensk

Wilna

Minsk

Grodno

Kurask

Astrakhan

Azov

Cherson

Simope

Trebizond

Kolat

Lake Van

Lake Durmiyeh

Mt. Ararat

Aras River

Tigris River

Euphrates River

Bagdad

Hamadan

Elburz Mts.

Persian Gulf

Arabia

Mesopotamia

Irak Arabi

Irak Adschemi

Khusistan

Kurdistan

Caucasus Mts.

Circassia

Mingrelia

Georgia

Tiflis

Kars

Erzerum

Amasia

Angora

Brussa

Constantinople

Adrianople

Philippopolis

Thessalonica

Macedonia

Roumelia

Ottoman Turkish Empire

Anatolia

Smyrna

Ephesus

Sardis

Rhodes

Knights of St John

Taurus Mts.

Aleppo

Hama

Baalbec

Damascus

Tripoli

Beyrut

Sidon

Sur (Tyre)

Acre

Joppa

Ascalon

Jerusalem

Dead Sea

Bosrah

Mecca

Medina

Kingdom of the Circassian Mamelukes

Egypt

Cairo

Alexandria

Rosetta

Damietta

Barca

Derne

Tripoli

Kingdom of Tunis

Kingdom of Tlemsen

Algiers

Constantina

Tunis

Kairwan

Tremsen

Morocco

Fez

Atlas Mts.

Sahara

Africa

Malta

Sicily

Aragon

Naples

Sardinia

Corsica

Balearic Isles

Valencia

Granada

Toledo

Saragossa

Pampeluna

Biscay

Gascony

Languedoc

Provence

Dauphiny

Burgundy

Champagne

Normandy

Brittany

Guienne

Paris

Loire River

Garonne River

Ebro River

Rhone River

Seine River

Lisbon

Oporto

Galicia

Asturias

Leon

Castile

Valladolid

Portugal

Algarve

Cadiz

Gibraltar

Tangier

Ceuta

Carthagena

Almeria

Malaga

Seville

Cordova

Jaen

Murcia

Alicante

Barcelona

Majorca

Minorca

Marseilles

Toulon

Nice

Genoa

Florence

Pisa

Leghorn

Rome

Naples

Gaeta

Capua

Benevento

Taranto

Otranto

Brindisi

Lipari Isles

Messina

Catania

Syracuse

Palermo

Trapani

Corfu

Zante

Athens

Morea

Lepanto

Durazzo

Scutari

Cattaro

Ragusa

Bosna Serai

Kossova

Nissa

Widin

Sophia

Bulgaria

Servia

Wallachia

Moldavia

Transylvania

Hermanstadt

Varna

Silistria

Bucharest

Jassy

Belgrade

Semlin

Peterwardein

Essek

Mohacz

Buda

Pesth

Presburg

Gran

Raab

Comorn

Vienna

Neustadt

Linz

Salzburg

Ratisbon

Augsburg

Ulm

Nuremburg

Prague

Brunn

Olmutz

Breslau

Posen

Dantzic

Konigsberg

Memel

Riga

Dorpat

Reval

Narva

Pskow

Smolensk

Moscow

Tula

Kaluga

Orel

Kursk

Charkow

Poltava

Kiew

Zytomir

Lemberg

Cracow

Warsaw

Thorn

Culm

Marienburg

Prussia

Pomerania

Mecklenburg

Lubeck

Hamburg

Bremen

Hanover

Brunswick

Magdeburg

Leipsic

Dresden

Frankfort

Cologne

Aix-la-Chapelle

Treves

Metz

Strasburg

Basle

Zurich

Berne

Constance

Ulm

Augsburg

Ratisbon

Passau

Linz

Vienna

Presburg

Pesth

Buda

Mohacz

Essek

Semlin

Belgrade

Sophia

Adrianople

Constantinople

Gallipoli

Lemnos

Mitylene

Chios

Rhodes

Cyprus

Candia

Crete

Tripoli

Barca

Derne

Alexandria

Rosetta

Damietta

Cairo

Suez

Red Sea

Persian Gulf

Bosporus

Dardanelles

Sea of Marmora

Black Sea

Sea of Azov

Caspian Sea

Aral Sea

Lake Aral

Khiva

Bokhara

Samarcand

Usbeck Tartary

Chorasmene Empire

Astrakhan

Kasan

Wjatka

Permia

Siberia

Great Bulgaria

Golden Horde

Kingdom of Poland

Kingdom of Hungary

Kingdom of Denmark

Kingdom of Sweden

Kingdom of Norway

Republic of Novgorod

Principality of Novgorod

Livonia

Esthland

Courland

Lithuania

Samogitia

Prussia

Marienburg

Thorn

Culm

Dantzic

Konigsberg

Memel

Riga

Dorpat

Reval

Narva

Pskow

Smolensk

Moscow

Tula

Kaluga

Orel

Kursk

Charkow

Poltava

Kiew

Zytomir

Lemberg

Cracow

Warsaw

Thorn

Culm

Marienburg

Prussia

Pomerania

Mecklenburg

Lubeck

Hamburg

Bremen

Hanover

Brunswick

Magdeburg

Leipsic

Dresden

Frankfort

Cologne

Aix-la-Chapelle

Treves

Metz

Strasburg

Basle

Zurich

Berne

Constance

Ulm

Augsburg

Ratisbon

Passau

Linz

Vienna

Presburg

Pesth

Buda

Mohacz

Essek

Semlin

Belgrade

Sophia

Adrianople

Constantinople

Gallipoli

Lemnos

Mitylene

Chios

Rhodes

Cyprus

Candia

Crete

Tripoli

Barca

Derne

Alexandria

Rosetta

Damietta

Cairo

Suez

Red Sea

Persian Gulf

Bosporus

Dardanelles

Sea of Marmora

Black Sea

Sea of Azov

Caspian Sea

Aral Sea

Lake Aral

Khiva

Bokhara

Samarcand

Usbeck Tartary

Chorasmene Empire

Astrakhan

Kasan

Wjatka

Permia

Siberia

Great Bulgaria

Golden Horde

Kingdom of Poland

Kingdom of Hungary

Kingdom of Denmark

Kingdom of Sweden

Kingdom of Norway

Republic of Novgorod

Principality of Novgorod

Livonia

Esthland

Courland

Lithuania

Samogitia

Prussia

Marienburg

Thorn

Culm

Dantzic

Konigsberg

Memel

Riga

Dorpat

Reval

Narva

Pskow

Smolensk

Moscow

Tula

Kaluga

Orel

Kursk

Charkow

Poltava

Kiew

Zytomir

Lemberg

Cracow

Warsaw

The George F. Cram Co., Chicago

MAP OF EUROPE

DURING THE REFORMATION

ABOUT 1550 A.D.

By I.S.Clare

SCALE OF MILES

0 25 50 100 200 300 400

Km.-Kingdom
Gr.Dy.-Grand Duchy
Py.-Principality
Rep.-Republic

England and Possessions
Denmark and Possessions
Spain and Possessions
Venice and Possessions
Genoa and Possessions
Russian Empire

Longitude from Greenwich

ARCTIC OCEAN

ATLANTIC OCEAN

NORTH SEA

BALTIC SEA

WHITE SEA

MEDITERRANEAN SEA

BLACK SEA

SEA OF AZOV

CASPIAN SEA

ICELAND (To Denmark)

FAROE ISLES (To Denmark)

SHETLAND ISLES

ORKNEY ISLES

HEBRIDES ISLES

KINGDOM OF SCOTLAND

KINGDOM OF ENGLAND

KINGDOM OF IRELAND

KINGDOM OF NORWAY

KINGDOM OF SWEDEN

LAPLAND

GULF OF BOTHNIA

KINGDOM OF DENMARK

KINGDOM OF FINLAND

REPUBLIC OF NOVGOROD

GRAND PRINCIPALITY OF MOSCOVY

EMPIRE OF THE TSARS

KINGDOM OF POLAND

DUCHY OF LITHUANIA

EMPIRE OF THE GERMANS

KINGDOM OF FRANCE

KINGDOM OF PORTUGAL

KINGDOM OF SPAIN

EMPIRE OF THE OTTOMANS

KINGDOM OF HUNGARY

KINGDOM OF BOHEMIA

KINGDOM OF ALGIERS (To Turkey, 1530-1830)

REGENCY OF TUNIS (To Turkey, 1574-1881)

TRIPOLI (To Knights of St.John, 1522-1551) (To Turkey since 1551)

BARCA (To Turkey since 1551)

EGYPT (To Turkey since 1517)

KHANATE OF KAZAN (CONQUERED BY RUSSIAN EMPIRE IN 1552)

KHANATE OF ASTRAKHAN (CONQUERED BY RUSSIA IN 1554)

RIAZAN CONQUERED BY RUSSIA IN 1521

CIRCASSIA

GEORGIA

ARMENIA

KURDISTAN

MESOPOTAMIA

ARABIA

PERSIAN EMPIRE

KHUSISTAN

PERSIAN GULF

Malta (To Knights of St.John, 1522-1798)

Crete (To Venice)

Cyprus (To Venice)

Rhodes

Corsica

Sardinia (To Spain)

Balearic Isles (to Spain)

Sicily (To Spain)

Naples (To Spain)

Papal States

Republic of Venice

Duchy of Milan

Republic of San Marino

Duchy of Florence Tuscany

Duchy of Modena

Duchy of Parma

Principality of Transylvania

Principality of Wallachia

Principality of Moldavia

Republic of Ragusa

Republic of Genoa

Republic of Lucca

Republic of Siena

Principality of Orange

Principality of Andorra

Principality of Monaco

Principality of Liechtenstein

Principality of Transylvania

Principality of Wallachia

Principality of Moldavia

Principality of Grodno

Principality of Jassy

Principality of Groostadt

Principality of Mcklburg

Principality of Servia

Principality of Bulgaria

Principality of Constantinople

Principality of Adrianople

Principality of Philippopolis

Principality of Salonica

Principality of Gallipoli

Principality of Angora

Principality of Smyrna

Principality of Corinth

Principality of Athens

Principality of Thebes

Principality of Negropont

Principality of Morea

Principality of Achaia

Principality of Epirus

Principality of Thessaly

Principality of Macedonia

Principality of Thrace

Principality of Bithynia

Principality of Paphlagonia

Principality of Cappadocia

Principality of Galatia

Principality of Pontus

Principality of Armenia

Principality of Georgia

Principality of Circassia

Principality of Mingrelia

Principality of Imeretia

Principality of Abasgia

Principality of Colchis

Principality of Iberia

Principality of Albania

Principality of Epirus

Principality of Thessaly

Principality of Macedonia

Principality of Thrace

Principality of Bithynia

Principality of Paphlagonia

Principality of Cappadocia

Principality of Galatia

Principality of Pontus

Principality of Armenia

Principality of Georgia

Principality of Circassia

Principality of Mingrelia

Principality of Imeretia

Principality of Abasgia

Principality of Colchis

Principality of Iberia

Principality of Albania

Principality of Epirus

Principality of Thessaly

Principality of Macedonia

Principality of Thrace

Principality of Bithynia

Principality of Paphlagonia

Principality of Cappadocia

Principality of Galatia

Principality of Pontus

Principality of Armenia

Principality of Georgia

Principality of Circassia

Principality of Mingrelia

Principality of Imeretia

Principality of Abasgia

Principality of Colchis

Principality of Iberia

Principality of Albania

the George F. Cram Co.

MAP OF

EUROPE

FROM THE THIRTY YEARS' WAR
TO THE FRENCH REVOLUTION
(A. D. 1648 - 1789)

By I. S. Clare.

SCALE OF MILES
0 25 50 100 200 300 400

THE GEORGE F. CRAM COMPANY
Atlas Headquarters—Est. 1867
CHICAGO

Longitude from Greenwich

MAP OF
EUROPE
in Napoleon's Time
about A. D. 1810
By I. S. Clare
THE GEORGE F. CRAM COMPANY
Atlas Headquarters—Est. 1867
CHICAGO
SCALE OF MILES
0 20 50 100 200 300 400
ATLANTIC OCEAN
NORTH SEA
BALTIC SEA
MEDITERRANEAN SEA
BLACK SEA
CASPIAN SEA
GULF OF BOTHNIA
GULF OF FINLAND
GULF OF VENICE
GULF OF LYONS
ADRIATIC SEA
AEGEAN SEA
SEA OF AZOV
ENGLISH CHANNEL
BAY OF BISCAY
UNITED KINGDOM OF GREAT BRITAIN AND IRELAND
KINGDOM OF SWEDEN
KINGDOM OF PRUSSIA
KINGDOM OF SPAIN AND PORTUGAL
KINGDOM OF NAPLES
KINGDOM OF HOLLAND
KINGDOM OF WESTPHALIA
KINGDOM OF SAXONY
KINGDOM OF BAVARIA
KINGDOM OF WURTEMBURG
KINGDOM OF DENMARK
KINGDOM OF ITALY
KINGDOM OF ILLYRIA
KINGDOM OF HUNGARY
KINGDOM OF BOHEMIA
KINGDOM OF POLAND
KINGDOM OF PERSIA
EMPIRE OF MOROCCO
EMPIRE OF TURKEY
EMPIRE OF RUSSIA
EMPIRE OF AUSTRIA
EMPIRE OF FRANCE
EMPIRE OF ALGIERS
EMPIRE OF TRIPOLI
EMPIRE OF TUNIS
EMPIRE OF EGYPT
EMPIRE OF ABYSSINIA
EMPIRE OF TARTARY
INDEPENDENT TURKISH TERRITORY
CONFEDERATION OF THE RHINE
CONFEDERATION OF SWITZERLAND
CONFEDERATION OF GRAND DUCHY
CONFEDERATION OF WARSAW
CONFEDERATION OF CRACOW
CONFEDERATION OF FRANKFORT
CONFEDERATION OF DANTZIC
CONFEDERATION OF LUBECK
CONFEDERATION OF BREMEN
CONFEDERATION OF HAMBURG
CONFEDERATION OF LUCCA
CONFEDERATION OF PARMA
CONFEDERATION OF TUSCANY
CONFEDERATION OF MODENA
CONFEDERATION OF ROME
CONFEDERATION OF GENOA
CONFEDERATION OF SARDINIA
CONFEDERATION OF CORSICA
CONFEDERATION OF MALTA
CONFEDERATION OF CANDIA
CONFEDERATION OF CYPRUS
CONFEDERATION OF RHODES
CONFEDERATION OF ALEXANDRIA
CONFEDERATION OF ALEXANDRETTA
CONFEDERATION OF ALEPPO
CONFEDERATION OF BAGDAD
CONFEDERATION OF MOSUL
CONFEDERATION OF ARMENIA
CONFEDERATION OF GEORGIA
CONFEDERATION OF CIRCASSIA
CONFEDERATION OF ASTRAKHAN
CONFEDERATION OF KAZAN
CONFEDERATION OF NOVGOROD
CONFEDERATION OF PETERSBURG
CONFEDERATION OF MOSCOW
CONFEDERATION OF SMOLENSK
CONFEDERATION OF KIEF
CONFEDERATION OF KURSK
CONFEDERATION OF KHARKOV
CONFEDERATION OF TCHERNIGOV
CONFEDERATION OF VOLHYNIA
CONFEDERATION OF PODOLIA
CONFEDERATION OF GALICIA
CONFEDERATION OF LEMBERG
CONFEDERATION OF CRACOW
CONFEDERATION OF WARSAW
CONFEDERATION OF LUBLIN
CONFEDERATION OF GRODNO
CONFEDERATION OF MINSK
CONFEDERATION OF MOHILEV
CONFEDERATION OF SMOLENSK
CONFEDERATION OF TWER
CONFEDERATION OF ORENBURG
CONFEDERATION OF PERM
CONFEDERATION OF TOBOLSK
CONFEDERATION OF TOMSK
CONFEDERATION OF IRKUTSK
CONFEDERATION OF YAKUTSK
CONFEDERATION OF KAMTSCHATKA
CONFEDERATION OF OKHOTSK
CONFEDERATION OF ANADYR
CONFEDERATION OF BERING
CONFEDERATION OF ALEUTIAN
CONFEDERATION OF KODIAK
CONFEDERATION OF SITKA
CONFEDERATION OF NOOTKA
CONFEDERATION OF VANCOUVER
CONFEDERATION OF COLUMBIA
CONFEDERATION OF OREGON
CONFEDERATION OF CALIFORNIA
CONFEDERATION OF MEXICO
CONFEDERATION OF GUATEMALA
CONFEDERATION OF HONDURAS
CONFEDERATION OF NICARAGUA
CONFEDERATION OF COSTA RICA
CONFEDERATION OF PANAMA
CONFEDERATION OF COLOMBIA
CONFEDERATION OF VENEZUELA
CONFEDERATION OF GUIANA
CONFEDERATION OF BRAZIL
CONFEDERATION OF PERU
CONFEDERATION OF BOLIVIA
CONFEDERATION OF CHILI
CONFEDERATION OF PATAGONIA
CONFEDERATION OF TERRA DEL FUEGO
CONFEDERATION OF FALKLAND ISLANDS
CONFEDERATION OF SOUTH GEORGIA
CONFEDERATION OF SANDWICH LAND
CONFEDERATION OF GRAHAM LAND
CONFEDERATION OF PALMER LAND
CONFEDERATION OF ALEXANDER I LAND
CONFEDERATION OF ENDERBY LAND
CONFEDERATION OF KEMP LAND
CONFEDERATION OF MACQUARIE ISLAND
CONFEDERATION OF AUCKLAND ISLANDS
CONFEDERATION OF CAMPBELL ISLAND
CONFEDERATION OF MACQUARIE ISLAND
CONFEDERATION OF NEW ZEALAND
CONFEDERATION OF NORFOLK ISLAND
CONFEDERATION OF LORD HOWE ISLAND
CONFEDERATION OF NEW CALEDONIA
CONFEDERATION OF NEW HEBRIDES
CONFEDERATION OF SOLOMON ISLANDS
CONFEDERATION OF NEW GUINEA
CONFEDERATION OF NEW BRITAIN
CONFEDERATION OF NEW IRELAND
CONFEDERATION OF ADMIRALTY ISLANDS
CONFEDERATION OF CAROLINE ISLANDS
CONFEDERATION OF MARIANA ISLANDS
CONFEDERATION OF MARSHALL ISLANDS
CONFEDERATION OF GILBERT ISLANDS
CONFEDERATION OF ELLICE ISLANDS
CONFEDERATION OF PHOENIX ISLANDS
CONFEDERATION OF LINE ISLANDS
CONFEDERATION OF SOCIETY ISLANDS
CONFEDERATION OF TUBUAI ISLANDS
CONFEDERATION OF PAUMOTU ISLANDS
CONFEDERATION OF MARQUESAS ISLANDS
CONFEDERATION OF EASTER ISLAND
CONFEDERATION OF SALA Y GOMEZ
CONFEDERATION OF DUCIE ISLAND
CONFEDERATION OF PITCAIRN ISLAND
CONFEDERATION OF HENDERSON ISLAND
CONFEDERATION OF OENO ISLAND
CONFEDERATION OF MANGAREVA ISLANDS
CONFEDERATION OF GAMBIER ISLANDS
CONFEDERATION OF TAHITI
CONFEDERATION OF MOOREA
CONFEDERATION OF HUAHINE
CONFEDERATION OF RAIATEA
CONFEDERATION OF TAHAA
CONFEDERATION OF BORABORA
CONFEDERATION OF MAUPITI
CONFEDERATION OF TUBUAI
CONFEDERATION OF RURUTU
CONFEDERATION OF RAPA
CONFEDERATION OF RIMATARA
CONFEDERATION OF RURUTU
CONFEDERATION OF TUBUAI
CONFEDERATION OF RAPA
CONFEDERATION OF RIMATARA

MAP OF EUROPE

After Treaty of Vienna (A.D. 1815)

By I. S. Clare.

SCALE OF MILES.

0 50 100 200 300 400

England and Possessions
Denmark " "
France " "
Ottoman Empire
Kingdom of Sardinia
Kingdom of the Two Sicilies

Longitude from Greenwich

30 25 20 15 West 10 5 0 5 10 15 East 70 75

65 60 55 50 45 40 35 30

ATLANTIC OCEAN
ARCTIC OCEAN
WHITE SEA
GULF OF BOTHNIA
BALTIC SEA
NORTH SEA
ENGLISH CHANNEL
IRISH SEA
BAY OF BISCAY
MEDITERRANEAN SEA
BLACK SEA
SEA OF AZOV
CASPIAN SEA
ARAL SEA
PERSIAN GULF
RED SEA
Gulf of Finland
Lake Ladoga
Lake Onega
Lake Peipus
Lake Ilmen
Lake Van
Lake Urumiah

UNITED KINGDOM OF GREAT BRITAIN AND IRELAND
ICELAND (To Denmark)
Reikiavik
Mt. Hecla
FAROE ISLES (To Denmark)
SHETLAND ISLES
ORKNEY ISLES
HEBRIDES ISLES
SKAGER RACK
CATTEGAT
KINGDOM OF SWEDEN AND NORWAY
LAPLAND
FINLAND
RUSSIA
SIBERIA
Tromsoe
Tornea
Uleaborg
Mezene
Archangel
Pechora River
Dwina River
Onega River
Christiansund
Drontheim
Umea
Abo
Helsingfors
Frederikshamn
Aland Isles
Upsala
CHRISTIANIA
Bergen
Frederickstadt
Christiansand
STOCKHOLM
Gottenburg
Oerebro
Carlscrona
Gothland
Oesel
Dago
Revel
Narva
ST. PETERSBURG
Cronstadt
Novgorod
Perm
Roston
Susdal
Vladimir
Nijni Novgorod
Kazan
Ufa
Moscow
Orenburg
Witepsk
Smolensk
Wilna
Grodno
Minsk
Kalough
Kursk
Tchernigov
Lubin
Warsaw
POLAND
Kiow
Poltowa
Alexandrov
Nicholoff
Odessa
Astrakhan
Azov
CIRCASSIA
Sevastopol
Simferopol
Derbent
Baku
Batoum
Ardahan
Erivan
Nakshivan
Tiflis
Elizabetpol
Lenkoran
Tabreez
Hamadan
Ispahan
Kermanshah
Bagdad
Mosul
Diarbekir
Urumiah
Marash
Aleppo
Antioch
Damascus
Beyrout
Acre
Jaffa
Jerusalem
Hillah
Bassorah
Suez
Akaba
CAIRO
Port Said
Damietta
Rosetta
Alexandria
Benghazi
Derna
TRIPOLI
TUNIS
ALGIERS
Constantia
Bona
Oran
Tlemsen
Fez
MOROCCO
Tangier
Gibraltar
Malta (To England)
Corfu
Zante
Cephalonia
Candia
Rhodes
Cyprus
Scio
Smyrna
Adalia
Scutari
CONSTANTINOPLE
Sea of Marmora
Gallipoli
Philippopolis
Sophia
Nicopolis
Widin
Kalafat
Bucharest
Jassy
Galatz
Ibraila
Kustendji
Varna
Silistria
Rustchuk
Giurgevo
Belgrade
Semlin
Essek
Pesth
Buda
Debreczin
Arad
Temesvar
Hermanstadt
Kronstadt
Transylvania
Pressburg
Vienna
Olmutz
Prague
Leitmeritz
Leipsic
Dresden
Berlin
Stettin
Posen
Breslau
Frankfort
Cologne
Coblentz
Mayence
Treves
Munich
Innspruck
Augsburg
Ratisbon
Linz
Salzburg
Trieste
Venice
Milan
Turin
Genoa
Nice
Avignon
Marseilles
Toulon
Lyons
Geneva
Berne
Basle
Strasburg
Metz
Nancy
Rheims
Paris
Versailles
Orleans
Tours
Nantes
Rochelle
Bordeaux
Toulouse
Montpellier
Perpignan
Barcelona
Saragossa
Madrid
Toledo
Valladolid
Salamanca
Burgos
Pamplona
Bilboa
Santander
Oporto
Lisbon
Cadiz
Seville
Cordova
Granada
Malaga
Gibraltar
Carthagena
Alicante
Murcia
Valencia
Minorca
Majorca
Iviza
BALEARIC ISLES
CORSICA (To France)
SARDINIA
Leghorn
Florence
Rome
Naples
Gaeta
Ancona
Ragusa
Antivari
Scutari
Durazzo
Brindisi
Taranto
Otranto
Corfu
Zante
Cephalonia
Syracuse
Catania
Messina
Palermo
Trapani
Girgenti
Augusta
Reggio
SICILY
KINGDOM OF NAPLES
KINGDOM OF SPAIN
KINGDOM OF PORTUGAL
KINGDOM OF FRANCE
KINGDOM OF PRUSSIA
KINGDOM OF HANOVER
KINGDOM OF DENMARK
KINGDOM OF HOLLAND
KINGDOM OF WURTEMBERG
KINGDOM OF BAVARIA
KINGDOM OF SAXONY
KINGDOM OF PERSIA
KINGDOM OF ARABIA
EMPIRE OF MOROCCO
EMPIRE OF ALGIERS
EMPIRE OF TURKEY
EMPIRE OF AUSTRIA
GERMANIC CONFEDERATION
REPUBLIC OF ANDORRA
REPUBLIC OF SAN MARINO
REPUBLIC OF CRACOW
REPUBLIC OF THE SEVEN ISLANDS
PRINCIPALITY OF SERVIA
PRINCIPALITY OF WALLACHIA
PRINCIPALITY OF MOLDAVIA
PRINCIPALITY OF TRANSYLVANIA
PRINCIPALITY OF BOHEMIA
PRINCIPALITY OF HESSE
PRINCIPALITY OF BRUNSWICK
PRINCIPALITY OF MECKLENBURG
PRINCIPALITY OF HOLSTEIN
PRINCIPALITY OF LUCCA
PRINCIPALITY OF PARMA
PRINCIPALITY OF MODENA
PRINCIPALITY OF TUSCANY
PRINCIPALITY OF PIOMBINO
PRINCIPALITY OF MONACO
PRINCIPALITY OF LIECHTENSTEIN
PRINCIPALITY OF HESSE CASSEL
PRINCIPALITY OF HESSE DARMSTADT
PRINCIPALITY OF NASSAU
PRINCIPALITY OF SCHWARTZENBERG
PRINCIPALITY OF HOHENZOLLERN
PRINCIPALITY OF REUSS
PRINCIPALITY OF SAXE COBURG
PRINCIPALITY OF SAXE GOTHA
PRINCIPALITY OF SAXE ALTENBURG
PRINCIPALITY OF SAXE MEININGEN
PRINCIPALITY OF SAXE HILDBURGHAUSEN
PRINCIPALITY OF SCHWARTZBURG SONDERSHAUSEN
PRINCIPALITY OF SCHWARTZBURG RUDOLSTADT
PRINCIPALITY OF LIPPE DETMOLD
PRINCIPALITY OF SCHAUMBURG LIPPE
PRINCIPALITY OF WALDECK
PRINCIPALITY OF ANHALT BERNBURG
PRINCIPALITY OF ANHALT DESSAU
PRINCIPALITY OF ANHALT COETHEN
PRINCIPALITY OF HOHENZOLLERN SIGMARINGEN
PRINCIPALITY OF HOHENZOLLERN HECHINGEN
PRINCIPALITY OF LICHTENBERG
PRINCIPALITY OF ISENBURG
PRINCIPALITY OF HOHENLOHE
PRINCIPALITY OF SCHWARZENBERG
PRINCIPALITY OF LOWENSTEIN WERTHEIM
PRINCIPALITY OF LOWENSTEIN WERTHEIM ROSENBERG
PRINCIPALITY OF LOWENSTEIN WERTHEIM FREUDENBERG
PRINCIPALITY OF LEININGEN
PRINCIPALITY OF SALM SALM
PRINCIPALITY OF SALM KYRBURG
PRINCIPALITY OF ARENBERG
PRINCIPALITY OF ARENBERG MEPPEN
PRINCIPALITY OF ARENBERG DULMEN
PRINCIPALITY OF ARENBERG RECKLINGHAUSEN
PRINCIPALITY OF ARENBERG GRONSFELD
PRINCIPALITY OF ARENBERG ANHOLT
PRINCIPALITY OF ARENBERG BORKEN
PRINCIPALITY OF ARENBERG STADTLOHN
PRINCIPALITY OF ARENBERG VELEN
PRINCIPALITY OF ARENBERG GEMEN
PRINCIPALITY OF ARENBERG BOCHOLT
PRINCIPALITY OF ARENBERG HEIDEN
PRINCIPALITY OF ARENBERG RHEDE
PRINCIPALITY OF ARENBERG BORKEN
PRINCIPALITY OF ARENBERG STADTLOHN
PRINCIPALITY OF ARENBERG VELEN
PRINCIPALITY OF ARENBERG GEMEN
PRINCIPALITY OF ARENBERG BOCHOLT
PRINCIPALITY OF ARENBERG HEIDEN
PRINCIPALITY OF ARENBERG RHEDE

The George F. Cram Co., Chicago.

MAP OF
EUROPE
A.D.1878-1911
The George F. Cram Co. Chicago.
SCALE OF MILES
0 25 50 100 200 300 400 500
EUROPE
ASIA
AFRICA
ATLANTIC OCEAN
ARCTIC OCEAN
MEDITERRANEAN SEA
BLACK SEA
CASPIAN SEA
RED SEA
NORTH SEA
BALTIC SEA
BAY OF BISCAY
ENGLISH CHANNEL
GULF OF BOTHNIA
GULF OF FINLAND
GULF OF GENOA
GULF OF VENICE
GULF OF SWEDEN
GULF OF ARCHANGEL
WHITE SEA
LAKE ONEGA
LAKE LADOGA
LAKE PEIPUS
LAKE AZERBIJAN
LAKE VAN
LAKE URMIA
CYPRUS
CRETE
SICILY
SARDINIA
CORSICA
MALTA
BALEARIC ISLES
FAROE ISLES
ICELAND
SPAIN
PORTUGAL
FRANCE
GERMANY
ITALY
AUSTRIA-HUNGARY
SWITZERLAND
BELGIUM
NETHERLANDS
DENMARK
SWEDEN
NORWAY
RUSSIA
POLAND
ROUMANIA
SERVIA
BULGARIA
GREECE
TURKEY
ARMENIA
PERSIA
MESOPOTAMIA
SYRIA
ARABIA
EGYPT
MOROCCO
ALGERIA
TUNIS
TRIPOLI
UNITED KINGDOM OF GREAT BRITAIN AND IRELAND
KINGDOM OF HUNGARY
KINGDOM OF ROUMANIA
KINGDOM OF SERVIA
KINGDOM OF BULGARIA
KINGDOM OF GREECE
KINGDOM OF SWEDEN AND NORWAY
KINGDOM OF DENMARK
KINGDOM OF HOLLAND
KINGDOM OF BELGIUM
KINGDOM OF PORTUGAL
KINGDOM OF SPAIN
KINGDOM OF ITALY
KINGDOM OF PRUSSIA
KINGDOM OF BAVARIA
KINGDOM OF WURTEMBERG
KINGDOM OF SAXONY
KINGDOM OF HANOVER
KINGDOM OF WESTPHALIA
KINGDOM OF ARMENIA
KINGDOM OF EGYPT
KINGDOM OF ARABIA
KINGDOM OF PERSIA
KINGDOM OF MESOPOTAMIA
KINGDOM OF SYRIA
KINGDOM OF ABYSSINIA
KINGDOM OF MOROCCO
KINGDOM OF ALGERIA
KINGDOM OF TUNIS
KINGDOM OF TRIPOLI
KINGDOM OF CRETE
KINGDOM OF SICILY
KINGDOM OF SARDINIA
KINGDOM OF CORSICA
KINGDOM OF MALTA
KINGDOM OF BALEARIC ISLES
KINGDOM OF FAROE ISLES
KINGDOM OF ICELAND
KINGDOM OF SPAIN
KINGDOM OF PORTUGAL
KINGDOM OF FRANCE
KINGDOM OF GERMANY
KINGDOM OF ITALY
KINGDOM OF AUSTRIA-HUNGARY
KINGDOM OF SWITZERLAND
KINGDOM OF BELGIUM
KINGDOM OF NETHERLANDS
KINGDOM OF DENMARK
KINGDOM OF SWEDEN
KINGDOM OF NORWAY
KINGDOM OF RUSSIA
KINGDOM OF POLAND
KINGDOM OF ROUMANIA
KINGDOM OF SERVIA
KINGDOM OF BULGARIA
KINGDOM OF GREECE
KINGDOM OF TURKEY
KINGDOM OF ARMENIA
KINGDOM OF PERSIA
KINGDOM OF MESOPOTAMIA
KINGDOM OF SYRIA
KINGDOM OF ARABIA
KINGDOM OF EGYPT
KINGDOM OF MOROCCO
KINGDOM OF ALGERIA
KINGDOM OF TUNIS
KINGDOM OF TRIPOLI
KINGDOM OF CRETE
KINGDOM OF SICILY
KINGDOM OF SARDINIA
KINGDOM OF CORSICA
KINGDOM OF MALTA
KINGDOM OF BALEARIC ISLES
KINGDOM OF FAROE ISLES
KINGDOM OF ICELAND

HISTORICAL MAP OF EUROPE

THE GEORGE F. CRAM COMPANY
Atlas Headquarters—Est. 1867
CHICAGO

SCALE OF MILES
0 50 100 200 300 400 500 600

ARCTIC OCEAN
ICELAND
NORWAY
SWEDEN
FINLAND
RUSSIA
In Europe
SIBERIA
ASIA
BRITISH ISLES
SCOTLAND
IRELAND
WALES
ENGLAND
NORTH SEA
DENMARK
ESTHONIA
LATVIA
LITHUANIA
BALTIC SEA
NETHERLANDS
BELGIUM
LUXEMBURG
GERMANY
POLAND
UKRAINE
ATLANTIC OCEAN
FRANCE
SWITZERLAND
LIECHTENSTEIN
AUSTRIA-HUNGARY
RUMANIA
ANDORRA
PORTUGAL
SPAIN
MONACO
SAN MARINO
ADRIATIC SEA
ITALY
YUGOSLAVIA
SERBIA
MONTENEGRO
BULGARIA
ALBANIA
GREECE
MEDITERRANEAN SEA
BLACK SEA
TURKEY IN EUROPE
TURKEY IN ASIA
GEORGIA
ARMENIA
CASPIAN SEA
PERSIA
SYRIA
IRAQ
PALESTINE
ARABIA
PERSIAN GULF
AFRICA

Bulgaria prior to The Balkan War in 1911
Turkey in Europe prior to 1911
Boundaries prior to 1914
Boundaries Defined by Peace Treaty

10 5 Longitude West 0 East from 5 Greenwich 10 15 20 25 30 35 40 45 50

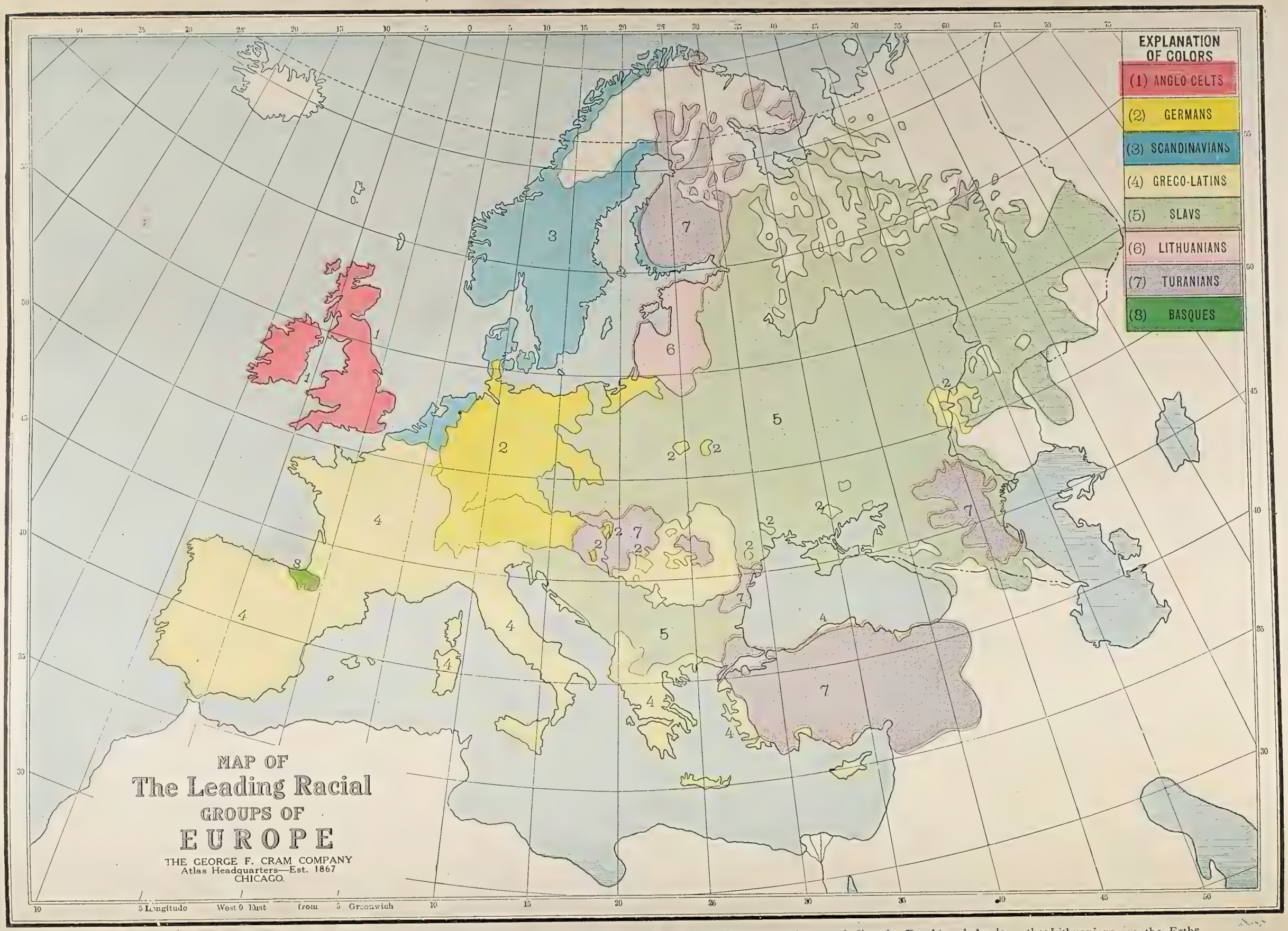

This Map has been prepared by F. W. Rawcliffe, Pofessor of History in the Cicero, Illinois Public Schools.

It aims to show, in a general way, the exceedingly complex racial situation of Europe. There are in the continent five great ethnic groups: Turanian, Semite, Slav, Greco-Latin and Teuton. Of these the second cannot be localized. The Turanians (or Ural-Altaic stock) comprise Turks, Tartars, Magyars (Hungarians), Finns and Lapps. The Slavs include Russians, Poles, Czecho-Slovaks, Jugo-Slavs, Serbs and Montenegrins. The Bulgars are generally classed with the Slavs, though, originally, they were Turanians. The Greco-Latins are the Greeks, Roumanians, Italians, Spanish, Portuguese, French and a section of the population in Switzerland and in Belgium. The Teutons are shown in three divisions: Germans, Scandinavians, (including the Dutch) and Anglo-Celts (these include all people of English speech). The Lithuanians are distinct from the great groups, though allied, linguistically, to the Aryans, to which family nearly all Europeans belong. Included with the Lithuanians are the Esths and the Letts. The Basques are a pre-Aryan people, the oldest stock in Europe. This grouping is chiefly linguistic, though other ethnologic factors have been considered in making the classification.

A CHRONOLOGICAL STORY OF THE WAR

The following pages have been carefully prepared with a view to relating the story of the Great World's War, in brief, from the beginning of hostilities, by the Germans, in the attack on the forts before the city of Liege in Belgium, to its final determination at Sedan by the "unconditional surrender" of the German armies, and the unqualified submission of the German military power to the terms of the Allies granted in the armistice which followed.

In these pages will be seen the progress of the war on Land, Sea and in the Air as the events occurred all through the long four years of almost continuous battles.

GEN. JOHN J. PERSHING
United States

MARSHAL FOCH
France
Commander in chief of the entire allied forces



ADMIRAL W. S. SIMS
United States

FIELD MARSHAL HAIG
Great Britain



GENERAL DIAZ
Italy

THE WEST FRONT
WORLD WAR MAP

THE GEORGE F. CRAM COMPANY
Atlas Headquarters—Est. 1867
CHICAGO

Scale Eleven Miles to One Inch

0 1 2 3 4 5 10 20 30 40 50 Kilometers

0 1 2 3 4 5 10 20 30 40 50 60 70 80

ENGLISH CHANNEL (PAS DE CALAIS) STRAIT OF DOVER

NORTH SEA

ENGLAND

BELGIUM

FRANCE

Dover
Folkestone
Calais
Dunkerque
Ostende
Zeebrugge
Bruges
Eecloo
Gand
Thielt
Roulers
Courtrai
Tournai
Audenarde
Alost
Termonde
St Nicolas
Lokeren
Malines
Bruxelles
Ypres
Furnes
Nieuport
Dixmude
Boulogne
Hazebrouck
St. Omer
Aire
Lens
Lille
Roubaix
Tourcoing
Ath
Mons
Valenciennes
Douai
Denain
Maubeuge
Bethune
Montreuil
St. Pol
Arras
Cambrai
Avesnes
Abbeville
Doullens
Amiens
Peronne
St. Quentin
Vervins
Dieppe
Neufchatel
Montdidier
La Fere
Laon
Rouen
Beauvais
Clermont
Compiegne
Soissons
Craonne
Reims
Les Andelys
Louviers
Evreux
Pontoise
Senlis
Chateau Thierry
Epernay
Meaux
Mantes
St. Denis
Paris
Versailles
Coulommiers
Dreux
Montreuil
Le Touquet
Etaples
Berck
Hesdin
Frevent
Doullens
Albert
Bapaume
Peronne
Cambrai
Valenciennes
Maubeuge
Avesnes
Vervins
Laon
Soissons
Reims
Epernay
Meaux
Coulommiers
Montdidier
Neufchatel
Dieppe
Abbeville
Les Andelys
Louviers
Evreux
Pontoise
Mantes
Dreux
Versailles
St. Denis
Paris

PAS DE CALAIS
SOMME
SEINE INFERIEURE
EURE
SEINE ET OISE
SEINE ET MARNE
NORD
AISNE
FLANDERS
HAINAUT

Foreness Pt
North Foreland
South Foreland
Goodwin Sands
Gris Nez
Cap Gris Nez
Blanc Nez
Pte. de Walde
Pte. du Haut Banc
Pte. de St. Quentin
Baie de Somme
Baie d'Authie
Baie d'Amble
Baie de la Seine
25 Miles

8
9
10
11
12
13
14
15
A
B
C
D
E
F
G
H
I
GERMANY
BELGIUM
LUXEMBURG
FRANCE
Venlo
Crefeld
Turnhout
LIMBURG
DUSSELDORF
Neuss
ELBERFELD
Barmen
Solingen
Remscheid
Ludenscheid
Munchen-Gladbach
Roermonde
Maeseyck
HASSELT
MAASTRICHT
Tongres
Juliers
Duren
AACHEN
COLOGNE
Deutz
Mulheim
Siegburg
Bonn
Euskirchen
Linz
Rheinbach
Munstereifel
Altenahr
Bruck
Kall
Nettersheim
Blankenheim
Dumpelfeld
Kelberg
Monreal
Mayen
Polch
Munstermayfeld
Andernach
Plaidt
Mendig
Kruft
COBLENZ
Virneburg
Junkerath
Stadtkyll
Kronenburg
Schleiden
Hellenthal
Urft
Zitter Wald
Montjoie
Kalterherberg
Malmedy
Stavelot
Spa
Verviers
Eupen
Aachen
Herve
Visé
Liege
Huy
NAMUR
Dinant
Marche
Givet
Rochefort
Bastogne
Neufchateau
Arlon
Charleville
MEZIERES
SEDAN
Montmedy
Longwy
LUXEMBURG
Thionville
Briey
Verdun
Vouziers
Ste Menehould
Metz
Sarrelouis
Boulay
Sarreguemines
Sarrebruck
Homburg
St Ingbert
Deux Ponts
Pirmasens
Zweibrucken
Bitche
Forbach
Saarbrucken
Saarlouis
Merzig
Treves
Prum
Schonecken
Pronstfeld
Bleckhausen
Gillenfeld
Daun
Gerolstein
Dreis
Wittlich
Berncastel
Kreuznach
Simmern
Birkenfeld
Kusel
St Wendel
Ottweiler
Kaiserslautern
Landstuhl
Rockenhausen
Alzey
Bingen
Singen
Saverne
Sarrebourg
Chateau-Salins
Commercy
BAR le Duc
Vitry le Francois
St Dizier
Toul
NANCY
Luneville
STRASBOURG
Wissembourg
Lauterburg
Rhine
Moselle
Meuse
Saar
Nahe
Lahn
Ardennes
Eifel
Hohe Eifel
Hunsruck
Haardt
Vosges
Erwald
Zitter Wald
Schneifel
Hoch Wald
Foret de Haye
Foret de Walseck
Foret de Parroy
Foret de Mondon
Foret de Commercy
Foret de Hesse
Foret de Haguenau
Foret de Fenetrange
Foret de Gondrexange
Foret de Vitrimont
Foret de Mortagne
Foret de Darney
Foret de Dieulouard
Foret de Facq
Foret de Moyeuvre
Foret de Woippy
Foret de Jaulny
Foret de Conflans
Foret de Moulins
Foret de Puxe
Foret de Villers
Foret de Longuyon
Foret de Spincourt
Foret de Hayange
Foret de Metzervisse
Foret de Freyming
Foret de Faulquemont
Foret de Remilly
Foret de Nouvion
Foret de Woevre

A U S T R I A
Schrankogl
Daumkg
Weisswand Sp
Glockthurm
Nauders
Wild Sp
Hallerl Sp
Oetz
Schuls
Saluria
Sesvenna Gr
Ortler Gruppe
Cevedale
Gruppo di Brenta
Dolomiti di Brenta
Adamello
Presanella
Gruppo di Sarn
Gruppo di Tessa
Gruppo di Rendena
Gruppo di Oetz
Gruppo di Ötz
Dolomiti
Dolomiti di Sesto
Gruppo di Fanes
Gruppo di Braies
Gruppo di Tures
Gruppo di Riesen
Gruppo di Zillertal
Gruppo di Venediger
Gruppo di Glockner
Gruppo di Rieserferner
Gruppo di Hochgall
Gruppo di Defereggen
Gruppo di Lienz
Gruppo di Kreuzeck
Gruppo di Villgraten
Gruppo di Ankogel
Gruppo di Hochalm
Gruppo di Granatspitz

ITALIAN-AUSTRIAN FRONT

Italy's Redeemed Provinces
Battle Line at time of Signing Armistice, Nov. 3, 1918
Italy's Farthest Advance
Austria's Farthest Advance June 21, 1915

George F. Cram Company, Engravers and Publishers, Chicago, Ill.

Scale of Miles

SEGNI CONVENZIONALI

- Limite di Stato
- » di grande Regione
- » di Provincia
- Ferrovie
- Tramvie in sede propria
- » su strada carreggiabile
- Strade di 1ª classe
- » di 2ª »
- » non sempre mantenute
- Mulattiere, Passi e altitudini
- Sentieri
- » difficili

ALPI CARNICHE
ALPI GIULIE
ALPI CARNICHE E GIULIE
ALPI DI KAMNIK E KARAWANKEN
ALPI DI GAILTHAL E REISSKOFEL
ALPI DI TUXEN
ALPI DI ZILLERTHAL
ALPI DI KITZBÜHEL
ALPI DI SALISBURGO
ALPI DI STYRIA
ALPI DI STYRIA E CARINZIA
ALPI DI CARINZIA
ALPI DI CARINZIA E TIROLO
ALPI DI TIROLO
ALPI DI TIROLO E SALISBURGO
ALPI DI TIROLO E CARINZIA
ALPI DI TIROLO E STYRIA
ALPI DI TIROLO E CARNICHE
ALPI DI TIROLO E GIULIE
ALPI DI TIROLO E DI KAMNIK
ALPI DI TIROLO E DI KAMNIK E KARAWANKEN
ALPI DI TIROLO E DI KAMNIK E STYRIA
ALPI DI TIROLO E DI KAMNIK E CARINZIA
ALPI DI TIROLO E DI KAMNIK E CARNICHE
ALPI DI TIROLO E DI KAMNIK E GIULIE
ALPI DI TIROLO E DI KAMNIK E DI GAILTHAL E REISSKOFEL
ALPI DI TIROLO E DI KAMNIK E DI GAILTHAL E REISSKOFEL E CARNICHE
ALPI DI TIROLO E DI KAMNIK E DI GAILTHAL E REISSKOFEL E GIULIE
ALPI DI TIROLO E DI KAMNIK E DI GAILTHAL E REISSKOFEL E CARNICHE E GIULIE
ALPI DI TIROLO E DI KAMNIK E DI GAILTHAL E REISSKOFEL E CARNICHE E GIULIE E DI KAMNIK E KARAWANKEN
ALPI DI TIROLO E DI KAMNIK E DI GAILTHAL E REISSKOFEL E CARNICHE E GIULIE E DI KAMNIK E KARAWANKEN E STYRIA
ALPI DI TIROLO E DI KAMNIK E DI GAILTHAL E REISSKOFEL E CARNICHE E GIULIE E DI KAMNIK E KARAWANKEN E STYRIA E CARINZIA
ALPI DI TIROLO E DI KAMNIK E DI GAILTHAL E REISSKOFEL E CARNICHE E GIULIE E DI KAMNIK E KARAWANKEN E STYRIA E CARINZIA E TIROLO
ALPI DI TIROLO E DI KAMNIK E DI GAILTHAL E REISSKOFEL E CARNICHE E GIULIE E DI KAMNIK E KARAWANKEN E STYRIA E CARINZIA E TIROLO E SALISBURGO
ALPI DI TIROLO E DI KAMNIK E DI GAILTHAL E REISSKOFEL E CARNICHE E GIULIE E DI KAMNIK E KARAWANKEN E STYRIA E CARINZIA E TIROLO E SALISBURGO E DI TUXEN
ALPI DI TIROLO E DI KAMNIK E DI GAILTHAL E REISSKOFEL E CARNICHE E GIULIE E DI KAMNIK E KARAWANKEN E STYRIA E CARINZIA E TIROLO E SALISBURGO E DI TUXEN E DI ZILLERTHAL
ALPI DI TIROLO E DI KAMNIK E DI GAILTHAL E REISSKOFEL E CARNICHE E GIULIE E DI KAMNIK E KARAWANKEN E STYRIA E CARINZIA E TIROLO E SALISBURGO E DI TUXEN E DI ZILLERTHAL E DI KITZBÜHEL



"Gas" Holding the Line.

EVENTS OF 1914

June 28—Archduke, crown prince of Austria and his wife, the archduchess, assassinated in Sarajevo, Bosnia.

July 23—Austria sent ultimatum to Serbia, demanding the suppression of all anti-Austrian societies and punishment of all concerned in the assassination of the archduke, reply to be sent in 48 hours.

July 24—Serbia asks extension of time, which, being refused, a reply is sent which the Austrian minister declares is unsatisfactory and leaves the Serbian capital.

July 27—The Kaiser returns to Berlin from a trip to Norway. British foreign minister asks for a conference of Germany, France, Great Britain and Italy. German reply was unsatisfactory.

July 28—Austria-Hungary declares war on Serbia and began bombardment of Belgrade. Czar calls reservists to colors.

July 31—Germany demands Russia ceases to mobilize army. New York stock exchange closes.

Aug. 1—Germany declares war on Russia and begins mobilizing her army. Requests France to state her intentions. France proceeds to mobilize her army.

Aug. 2—German troops enter France at Cirey, and enter Luxemburg against protest. Germany asks Belgium for free passage for her troops, which is refused.

Aug. 3—Germany declares war on France. British fleet mobilizes. France declares martial law. German troops approach Belgium and Belgium asks aid of Great Britain.

Aug. 4—Great Britain sends ultimatum demanding that Germany respect neutrality of Belgium. Germany rejects ultimatum and war is declared between Great Britain and Germany. British army mobilized. France declares war on Germany. Germany declares war on Belgium.

Aug. 5—German-American cable cut. Germans attack Belgian forts at Liege. German mine laying ship sunk by British. Canada calls for volunteers.

Aug. 6—Austria declares war on Russia. French army placed under command of Marshal Joffre. British cruiser sunk by German mine. Germans defeated with great loss in attack on Liege forts.

Aug. 7—Germans defeated by the French at Altkirch. British seize South Togoland.

Aug. 8—French troops enter Alsace-Lorraine. Germany captures Liege. British troops land in France.

Aug. 9—German submarine sunk by British cruiser. Germans try to compromise with Belgians.

Aug. 10—France declares war on Austria. Battle between German and French troops at Muelhausen. Serbian troops invade Bosnia.

Aug. 11—French defeated at Muelhausen. Serbians take Sarajevo. Russians invade Galicia.

Aug. 12—Great Britain declares war on Austria. Battle between Belgians and Germans at Hasselt. Germany sells cruisers Goeben and Breslau to Turkey. Montenegro declares war on Germany.

Aug. 13—French take passes in the Vosges. Belgium again refuses Germany permission to pass through her country.

Aug. 15—General French arrives in France and takes command of British forces. Japan demands Germany withdraw her warships from Japanese and Chinese waters and remove her garrison from Kiaochow by Aug. 23. Russia offers autonomy to Poland.

Aug. 16—United States sends ships to bring home Americans.

Aug. 17—Belgian seat of government moved from Brussels to Antwerp. Liege forts destroyed by large caliber German guns.

Aug. 18—Germans march on Brussels.

Aug. 20—Germans take Brussels without a battle. Belgian army retires toward Antwerp. French recapture Muelhausen. Germans destroy part of the Belgian city of Louvain. Russians win battle at Lyck.

Aug. 21—Serbians drive Austrians from Dvina River. Forts at Namur bombarded by Germans. Russian victory at Gumbinnen.

Aug. 22—Advance of Germans in Belgium, fighting from Namur to Charleroi. Serbians win 4 days' battle near Lasnitza.

Aug. 23—Germany having made no reply to the ultimatum of Japan, Japan declares war on Germany and sends forces to Kiaochow. Germans occupy Luneville, France, and advance towards Lille.

Aug. 24—Japanese warships bombard Germans at Tsingtao. Russians defeat Germans in east Prussia. British and French forces defeated from Marne to the Moselle.

Aug. 25—Austria and Japan break diplomatic relations. French evacuate Muelhausen. German Zeppelin drops bombs on Antwerp, killing citizens.

Aug. 26—Ministers of foreign powers protest against dropping bombs over cities. Belgium enters protest to the United States. British marines land at Ostend. German Togoland surrenders to the British.

Aug. 27—Russian advance in East Prussia continues. German inhabitants flee. Russians march on Lemberg. Austria declares war on Belgium. Longwy fortress captured by Germans. French retreat from Lille and Valenciennes. Japan blockades Kiaochow. German cruiser Magdeburg sunk in Gulf of Finland.

Aug. 28—General Von Kluck defeats French near Maubeuge. French and Belgian forces defeated between the Sambre and Meuse rivers. Naval battle near Helgoland. British sink 2 German cruisers and 2 torpedo boats. German planes drop bombs again on Antwerp.

Aug. 29—Russians defeated in battle in East Prussia. Advance of Germans to within 65 miles of Paris. New Zealand takes German Samoan Islands.

Aug. 30—German airplanes drop bombs on Paris. Germans capture Amiens.

Sept. 1—Left wing of Allies retreats in France. Zeppelins drop bombs on Paris and Antwerp. Germans win second battle in East Prussia and capture many Russian prisoners.

Sept. 2—French transfer seat of government from Paris to Bordeaux. Russians capture Lemberg.

Sept. 3—Paris proclaims martial law. Germans reach the Marne.

Sept. 4—Germans cross the Marne and attack the French center.

Sept. 5—England, France and Russia sign agreement not to conclude a separate peace. Germans take Reims. Russians defeat Austrian army in the Carpathians. Allies make a surprise attack on the Germans at the Marne.

Sept. 7—Battle of the Marne won by the Allies and German army driven back to the Aisne where they began trench warfare by digging themselves in.

Sept. 8—Allies drive Germans along line of Ourcq and Petit-Morin rivers.

Sept. 9—Allies continue battle of the Marne. 60,000 Indian soldiers arrive in France. Japan lands forces at Lunkow to attack the Germans.

Sept. 10—Allied forces drive Germans back in continuation of battle of the Marne 37 miles in the four days. Russians suffer reverses in East Prussia.

Sept. 11—Germans still retreating in France. Russians win in Galicia.

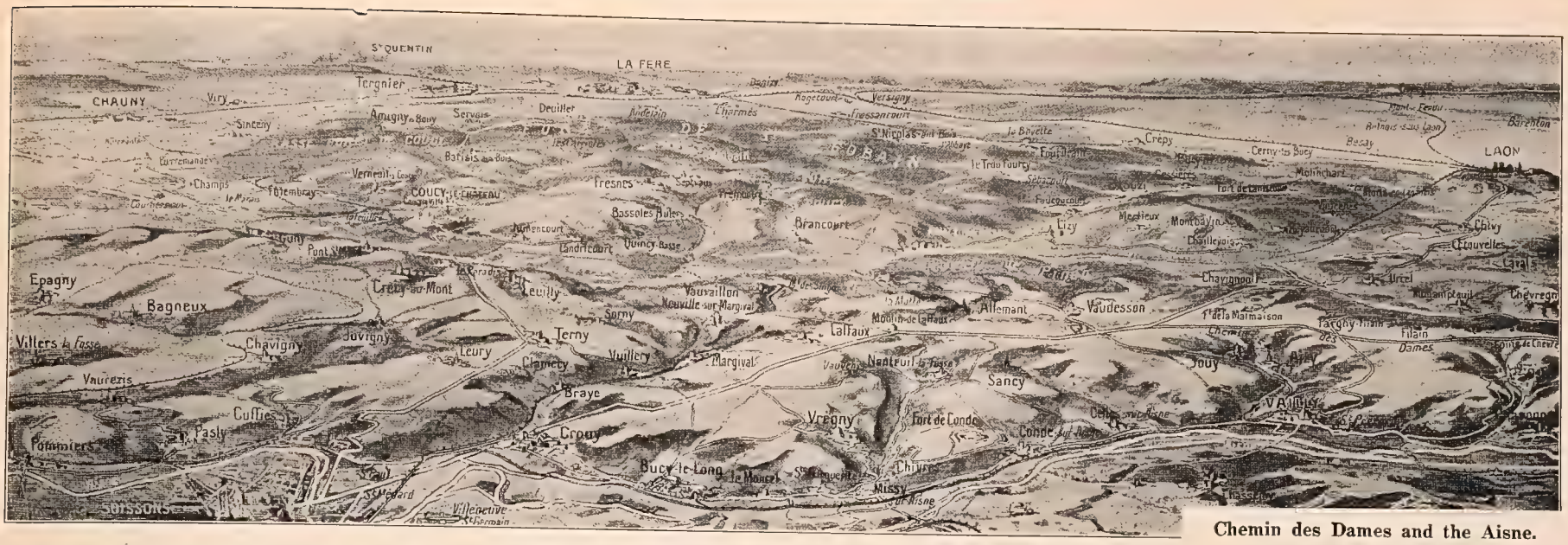

Chemin des Dames and the Aisne.

Sept. 12—Germans retreat from Amiens and Lille. Serbians capture Semlin in Hungary.

Sept. 13—Germans digging in along the Aisne from Noyon to near Verdun.

Sept. 14—Allies attack the Germans on the Aisne, but cannot pass the trenches.

Sept. 15—Battle of Soissons. Germans hurry reinforcements to France.

Sept. 16—List of German atrocities presented to President Wilson by Belgian citizens.

Sept. 17—Battle rages from Noyon to the Meuse River.

Sept. 18—Germans damage famous cathedral at Reims with shells. Battle of the Aisne continues.

Sept. 19—Aisne battle develops into trench fighting.

Sept. 20—Russians capture Jaroslau and attack Przemysl. Hindenburg begins another offensive against the Russians.

Sept. 21 — Serbians defeat Austrians Crown Prince. Germans begin the attack on Antwerp, bombarding the forts. Battle of Craonne, east of Soissons.

Sept. 22—Three British cruisers torpedoed and sunk in the North Sea by German submarines; great loss of life of British sailors. Germans capture Craonne.

Sept. 23—British aviators drop bombs on Zeppelin plant at Dusseldorf.

Sept. 24—Canada sends 32,000 troops to England. Russians take Soldau and march on Krakow.

Sept. 25—Allies attack Germans at St. Quentin, but are repulsed.

Sept. 26—French gain in the Woevre. Germans cross the Meuse at St. Mihiel. Japanese begin attack on Germans at Kiaochow.

Sept. 27—Germans drop bombs on Paris and place heavy siege guns for continuing attack on Antwerp. German advance into Poland checked.

Sept. 28—Gen. Hindenburg driven out of Poland.

Sept. 29—Bombardment of Antwerp's outer forts.

Sept. 30—The Czar prohibits the sale of vodka, the same to continue after the war.

Oct. 1—Germans continue attack on Antwerp forts.

Oct. 3—Outer defenses of Antwerp taken and forts destroyed by German heavy guns. Battle rages at Roye. Russians fight the combined Austrian and German armies along entire line from Krakow to near the Baltic.

Oct. 5—Japanese squadron seizes German naval base in Marshall archipelago. Russians defeat Germans in East Prussia.

Oct. 6—Battle for Lille. German torpedo boat sunk by British.

Oct. 7—Belgian government moves to Ostend.

Oct. 8—Germans bombard the city of Antwerp, killing many citizens, and drop bombs on Paris as well as on oil tanks at Antwerp.

Oct. 9—Antwerp finally captured by the Germans; many people flee to Holland. Belgian King Albert escapes with his army.

Oct. 10—Germans enter Antwerp in force.

Oct. 11—Four people are killed and 20 wounded in Paris by Zeppelin bombs.

Oct. 12—German troops capture Ghent and march toward Ostend. Belgian government moved to Havre, France.

Oct. 13—Battles begin near Ypres and Dixmude. Germans retake Lille.

Oct. 14—Germans occupy Bruges. Russian army in Galicia meets reverses.

Oct. 15—Germans capture Ostend and French retake Muelhausen and Altkirch.

Oct. 16—British cruiser sunk by German submarine. Germans capture Zeebrugge. Allies retake Armentieres. Fighting going on from Ypres to Nieuport.

Oct. 17—German attack on Dunkirk stopped. Four German ships sunk by British cruisers. Japanese cruiser sunk at Kiaochow.

Oct. 19—Allies check Germans in attempt to take Dixmude.

Oct. 20—Battles fought along the Yser and on the Meuse near Verdun.

Oct. 21—British battleships bombard Germans along the coast from Ostend to Zeebrugge. Russians defeat German army in Poland.

Oct. 23—Russians win battles along Vistula River.

Oct. 24—Germans cross Yser canal.

Oct. 27—Battle between La Bassee and the Somme River. British dreadnought Audacious sunk by mine. Gen. DeWet and Gen. Beyers join a revolt of the Dutch Boers in South Africa.

Oct. 28—Fighting ceases in Flanders. Russians drive Germans from Warsaw.

Oct. 29—Turkey begins hostilities against Russia. Rebellion in South Africa put down.

Oct. 30—Belgians flood the Yser valley; many Germans drowned.

Oct. 31—Battle between French and Germans near Verdun.

Nov. 1—British defeated in naval battle off coast of Chile losing three vessels, one only escaped, badly disabled.

Nov. 2—North Sea declared in war zone and dangerous to merchant vessels.

Nov. 5—Fighting around Ypres recommences.

Nov. 6—Russians capture Jaroslau and take 5,000 prisoners.

Nov. 7—British and Japanese capture Tsingtao.

Nov. 8—Gen Beyers defeated in South Africa.

Nov. 9—Germans bombard Ypres, setting it on fire. German cruiser Emden driven ashore at Cocos Island and destroyed by an Australian cruiser, the Sydney.

Nov. 10—Four Turkish transports sunk in the Black Sea by the Russian fleet. Carl Lody shot in the Tower of London as German spy.

Nov. 11—Germans capture Dixmude.

Nov. 12—Allies and Germans fight between Dixmude and Arras. Russians take Johannisburg in Prussia.

Nov. 14—General Roberts dies of pneumonia in France.

Nov. 15—Germans driven from the Yser river.

Nov. 16—Russians defeated in Prussia by Hindenburg.

Nov. 17—Fighting between Allies and Germans along Yser and in the Argonne.

Nov. 18—Fighting along the entire line in France and Belgium. Russian fleet defeats Turk ships in Black sea.

Nov. 21—Germans attack in the Woevre and French make successful attack in the West.

Nov. 23—Germans defeated by Russian forces under Grand Duke Nicholas.

Nov. 25—Russians win battle of Lodz.

Nov. 26—Two British battleships sunk, one by explosion and one torpedoed.

Nov. 27—Germans again throw shells into Reims.

Nov. 28—New York stock exchange reopens.

Dec. 1—Battle commences again along the Yser.

Dec. 2—Austrians take Belgrade, Serbia.

Dec. 5—Severe battle between German and Russian armies in Poland.

Dec. 6—Germans win the battle in Poland near Lodz.

Dec. 8—Four German cruisers sunk by British fleet at Falkland Islands.

Dec. 9—The Rebel General Beyers shot in South Africa.

Dec. 10—Serbians defeat Austrian army.

Dec. 12—British sink Turkish battleship in Dardanelles.

Dec. 14—Serbians recapture Belgrade.

Dec. 16—German cruisers raid English coast cities, killing upwards of 50 citizens.

Dec. 17—Russians defeated in Poland.

Dec. 19—British and French ships attack Dardanelles forts.

Dec. 21—Allies and Germans fight for trenches on the western front.

Dec. 22-24—Germans and Russians fight in Poland.

Dec. 25—British cruisers, submarines and airplanes raid German base at Cuxhaven.

Jan. 14-15—Germans defeat French near Soissons and take six towns and villages, drive French from Aisne River.

Jan. 17—Russians take mountain pass leading to Transylvania.

Jan. 18—Turks defeated in the Caucasus, many frozen to death.

Jan. 19—German Zeppelins throw bombs on five English cities, killing many citizens.

Jan. 21—Russians begin new offensive in East Prussia.

Jan. 24—British win naval battle in North Sea, sink German cruiser and damage two others.

Jan. 25—German government seizes all wheat in Germany. Battle between British and Germans at La Bassee.

Feb. 6—The British liner Lusitania flies the American flag, and escapes submarines.

Feb. 8—Turks flee in disorder from Suez Canal. Land defenses of Turks at Dardanelles attacked by British fleet.

Feb. 9—Germans bombard Soissons.

Feb. 10—Severe battle in Carpathians between Russian and Austrian forces.

Feb. 11—Germans driven from Lodz in Poland.

Feb. 12—Russians take 26,000 German prisoners.

Feb. 13—Germany warns neutrals to keep out of war zone.

Feb. 16—French capture two miles of German trenches in Champagne.

French Memorial Society Honoring the Graves of American Dead. French Official Photograph From Underwood & Underwood, N. Y.

The French Memorial Society is here shown honoring the graves of American soldiers who fell in the capture of Belleau Wood. This wood is now called in their honor, the "Wood of the Americans." The principal address of this occasion was delivered by Commander Waflu.

Dec. 26—Russians defeat Austrians on Nida River.

Dec. 29—Austrians again defeated in Galicia.

Dec. 31—Close of year with fighting all along Western front.

1915.

Jan. 1—Russians invade Hungary.

Jan. 2—Germans capture Russian fort in Poland.

Jan. 5—Russians capture 9th Turkish Army Corps and take pass in Carpathians.

Jan. 8—Roumania mobilizes army of 750,000 soldiers.

Jan. 11—Battle raging North of Soissons on Western front.

Jan. 27—Turks advance on Suez Canal.

Jan. 28—American ship Wm. P. Frye sunk by German cruiser.

Jan. 29—Germans defeated in attempt to cross the Aisne River.

Jan. 30—Germans capture British and French trenches at La Bassee and in the Argonne.

Jan. 31—British retake trenches at La Bassee. Russian army invades Hungary.

Feb. 1—British drive back Germans in another attack on La Bassee.

Feb. 2—Turks defeated in their attempts on Suez Canal.

Feb. 4—Germany orders submarine blockade of British Isles. Russians capture Tarnow.

Feb. 17—Germans take 50,000 Russian prisoners in big battles in East Prussia.

Feb. 18—Submarine blockade of British and French coasts begins.

Feb. 19-20—Bombardment of Dardanelles by British and French fleets.

Feb. 21—American steamer Evelyn sunk in North Sea.

Feb. 22—American steamer Carib sunk in North Sea. Germans report capture of 100,000 Russians in battles in East Prussia.

Feb. 23—British close Irish channel and North channel to ships of all countries.

Feb. 24—Germans capture Przemysl in Poland, 10,000 prisoners.

STORY OF THE WAR BRIEFLY TOLD

Feb. 25—British announce being in accord with Russia's desire to reach the Mediterranean by way of Constantinople.

Feb. 26—Russians drive German army from Przemysl region. Continued bombardment of Dardanelles.

Feb. 27—American ship Dacia captured by the French.

March 1—British announce blockade of all German, Austrian and Turkish ports.

March 4—Allied troops land on both sides of Dardanelles straits.

March 5—Forts on Sea of Marmora destroyed by French battleships.

March 6—Austrians in Galicia defeated by Russians.

March 23—Turks massacre Christians at Urumiah, Persia. Allies land forces on Gallipoli peninsula.

March 27—French recapture heights in Alsace.

March 28—Russians take Austrian line of 27 miles. Russian fleet attacks Turkish forts on the Bosporus.

April 2—Russians win more victories in the Carpathians.

April 7—French drive Germans between Meuse and Moselle Rivers.

April 8—United States internes German cruiser Prinz Eitel Friedrich at Newport News, Va.

April 23—Germans force passage of the Yser. Canadians lose and recapture four pieces of artillery.

April 25—Allies stop German drive near Ypres. Allies begin general attack on Dardanelles by land forces and fleet.

April 26—German shells start fires in Ypres.

April 29—British recover ground lost in battle at Ypres.

April 30—Battle continued at Ypres.

May 1—Russian lines broken in Galicia by Austro-German forces. American steamer Gulflight torpedoed by German submarine.

May 4—Turks defeated in the Caucasus. Italy cancels Triple Alliance.

When the Yanks Stormed Juvigny. Photo Copyright by Committee on Public Information From Underwood & Underwood, N. Y.

Tanks moving up to the support of the French troops that operated on the left of the American forces at the capture of the village of Juvigny, five miles north of Soissons.

March 7—French trenches in Champagne captured by Germans.

March 8—Allied fleet in Dardanelles destroy four more forts.

March 10—Battle of Neuve Chapelle. German cruiser Prinz Eitel Friedrich arrives at Newport News, Va.

March 14—German cruiser Dresden sunk by British ship in the Pacific.

March 18—Two British and one French battleships sunk in the Dardanelles.

March 19—Bombardment renewed at Dardanelles.

March 21—Zeppelins drop bombs on Paris.

March 22—Przemysl fort surrenders to Russians.

April 11—German cruiser Kronprinz arrives at Newport News, short of coal and supplies.

April 14—Zeppelins drop bombs on more English cities.

April 15—French gain in fight near St. Mihiel.

April 16—Italy mobilizes 1,200,000 men. Russians meet disaster in the Carpathians.

April 17—British announce great victory over Turks in Mesopotamia.

April 18—British capture Kemmel Hill.

April 21—United States replies to Germany as to sale of munitions to Allies.

May 6—Russians retreat from Carpathian passes.

May 7—Lusitania sunk by German submarine, nearly 1,200 drowned.

May 9—French advance, after terrific battle, nearly three miles, near Arras, and take 2,000 prisoners.

May 10—Germans report capture of 100,000 Russian prisoners. Germany sends regrets to the United States for loss of American lives by torpedoing the Lusitania.

May 11—Battle rages along 70 mile front in Flanders and Picardy.

May 12—German stores in London attacked and looted, in revenge for sinking of the Lusitania. Reports on German atroci-

ties in Belgium published. British battleship sunk in Dardanelles.

May 13—Anti-German riots continue in London.

May 14—General Von Mackensen's army pursues Russians toward Przemysl.

May 14—Ambassador Gerard delivers American note on Lusitania outrage to Germany.

May 19—Italy takes over railway lines for use of army.

May 22—Italy declares state of war exists with Austria.

May 23—Italy formally declares war on Austria and enters the war with the Allies.

May 24—German and Austrian ambassadors leave Rome. Italy agrees with Allies not to make separate peace.

May 25—Italian forces invade Austria. Germans continue the drive on the Russian army. British ship Triumph sunk in the Dardanelles.

June 23—Russians assume offensive and defeat Austrians on Dniester River. Germans bombard Dunkirk.

June 25—Germans attack French on the Meuse with gas and poisonous liquids.

June 28—Germans bombard Arras. Italians attack Austria south of Riva.

July 5—French lose trenches near the Moselle.

July 6—British capture 200 yards of trenches.

July 7—Germans burn cathedral and large part of city of Arras.

July 9—French retake trenches in the Vosges. British gain North of Ypres.

July 13—French defeat Germans in the Argonne.

July 15—Germans threaten Warsaw.

July 16—Austrians attack Russian army on the Dniester River.

July 17—Von Hindenburg marches on Warsaw.

Aug. 14—Germans and Austrians concentrate 400,000 men on Serbian frontier. British transport sunk by torpedo and over 1,000 men drowned in Aegian Sea.

Aug. 15—Russian armies form new line North of Warsaw.

Aug. 16—Italians advance toward head of Lake Garda.

Aug. 18—Germans defeat Russian army at Biala and drive it from the Southern banks of Bug River.

Aug. 19—White Star liner Arabic sunk by German torpedo. Naval battle in Gulf of Riga between Russian and German fleets.

Aug. 21—Italy declares war on Turkey.

Aug. 22—Russians hold their line against German attacks before Riga.

Aug. 24—Germans capture territory near Brest-Litovsk and take the town of Kovel.

Aug. 26—Germans capture Brest-Litovsk. Sixty-two allied airmen bombard German munition factory at Saarlouis.

Belgian Sortie Charging Across Open Road From Thicket. Photo Copyright by Underwood & Underwood, N. Y.

Belgians, who were sheltered in a thicket in the north of France, and who successfully resisted all attempts to dislodge them, made a sortie across the open field, and in a bayonet charge, bore down on the Germans who had been keeping them under fire.

May 26—King Victor Emanuel takes command of Italy's land and naval forces.

May 27—British battleship sunk off Gallipoli peninsula.

May 29—Germany replies to President Wilson's note on the sinking of the Lusitania.

June 1—Germans capture outer forts at Przemysl.

June 3—Germans capture Przemysl.

June 8—German army breaks the Russian line near Lemberg. Secretary of State Bryan resigns from President Wilson's cabinet.

June 11—Italians take a number of Austrian towns.

June 14—German army victorious all along the Russian line.

June 16—Russians again defeated by General Mackensen.

June 22—Austro-German army takes Lemberg.

July 23—General Mackensen forces the Russians back to their second line of defenses west of Warsaw.

July 24—Italians capture strategic positions near Goritz.

July 27—French take German trenches in Alsace.

July 29—Russians evacuate Warsaw.

July 31—Italians begin offensive in the Tyrol.

Aug. 5—Germans enter Warsaw.

Aug. 6—Russians evacuate positions along the Vistula.

Aug. 7—Von Hindenburg breaks Russian line between Lomza and mouth of Bug River.

Aug. 9—Turkish battleship sunk in Sea of Marmora.

Aug. 10—Allies defeat Turks on Gallipoli peninsula and land more troops.

Aug. 12—Zeppelins raid more English towns. Austrians shell Belgrade.

Sept. 1—Ambassador Bernstorff assures President Wilson that Germany will sink no more liners without warning.

Sept. 4—German submarine torpedoes the Hesperian.

Sept. 5—German drive in Russia checked.

Sept. 7—The Czar arrives at the front and assumes command of the Russian armies.

Sept. 8—Russians defeat Germans and Austrians and take 8,000 prisoners. Grand Duke Nicholas is transferred to the Caucasus.

Sept. 9—Germans raid London with airplanes killing twenty persons, men, women and children, and wounding over a hundred. United States asks Austria to recall Ambassador Dumba. Russians win another battle and take 7,000 prisoners.

Sept. 14—Allies land more troops on Gallipoli peninsula.

Sept. 15—Russians hold back German armies all along the lines, North and South.

Americans Attacking.

Photo Copyright by Committee on Public Information
From Underwood & Underwood, N. Y.

Company M and Company K, 336th Infantry, 82nd Division, advancing on enemy's positions and driving them out, while the 307th Engineers of the 82nd Division cleared the way by blowing up wire entanglements, France.

Sept. 16—Russians drive Austrians back across the Stripa River. British prize court decides against American claims in meat seizure cases.

Sept. 20—Germans begin drive on Serbia to open route to Constantinople.

Sept. 22—Germans fail in attempting to encircle Russian army before Riga. Russians break attack and capture 4,000.

Sept. 25—Allies begin offensive on Western front. Russians smash General Mackensen's left wing.

Sept. 26—Allies gain in offensive, take 20,000 prisoners and 32 pieces of artillery, take German trenches and retake several villages on an extensive front. Russians capture forts at Dubno, Rovno, and Lutsk.

Sept. 27—All German counter-attacks on Western front repulsed.

Sept. 28—French advance East of Souchez, and British take second German line at Loos. Kaiser goes to Western front on special train.

Sept. 30—Allies' offensive continues in the West and makes further gains. British make strong drive east of Loos, and French take several strong German positions north, west and south.

Oct. 2—Russians begin offensive east of Vilna, driving Germans back, and British and French increase their blows in the west. Germans driven back in Artois and Champagne sectors.

Oct. 5—Diplomatic relations severed between Rusians and Bulgarians. French, Italian, British and Serbian ministers ask Bulgaria for passports.

Oct. 6—French capture Tahure hill and village.

Oct. 7—Austro-German army crosses the Save, Drina and Danube Rivers and invades Serbia. Russian ships attack Varna.

Oct. 8—German army attacks Belgrade.

Oct. 10—Belgrade captured by army of Central Powers under General Mackensen.

Oct. 11—Mackensen's army takes heights south of Belgrade.

Oct. 13—Bulgaria declares war on Serbia. Zeppelins raid London.

Oct. 14—Bulgarians cut communications on Nish to Saloniki railroad.

Oct. 15—Great Britain declares war on Bulgaria.

Oct. 16—France declares war on Bulgaria. Bulgarian army takes Timoke Valley. Mackensen moves south from Belgrade.

Oct. 19—War declared by Russia and Italy on Bulgaria.

Oct. 22—German positions north of Tarnopol captured by Russian army, and check Germans at Riga.

Oct. 23—Germans cross Drina River.

Oct. 24—German plotters arrested in New York for planning to blow up ships. Bulgarians capture Uskub.

Oct. 27—Germans and Bulgarians move to open road to Constantinople.

Oct. 28—Bulgarians capture towns in Northern Serbia.

Oct. 30—German army defeated at Mitau.

Nov. 3—Von Hindenburg defeated by Russians at battle of Dvinsk.

Nov. 4—Hindenburg retakes lost positions at Dvinsk.

Nov. 5—Nish captured by Bulgarians.

Nov. 15—Russians drive Hindenburg's army farther from Riga. 8,500 Serbians captured by Mackensen's army.

Nov. 17—British hospital ship sunk by mine, nearly 100 lives lost.

Nov. 24—Serbians move capital to Scutari.

Nov. 30—United States asks recall of Capt. Boy-Ed and Von Papen. Prisrend captured by Bulgarians.

Dec. 2—Italy lands troops in Albania. British defeated in battle with Turks in Mesopotamia. Hamburg-American Line officials convicted in New York of conspiracy.

Dec. 4—Hamburg-American Line officials sentenced to prison. Ford peace party sails for Europe.

Dec. 15—General French is succeeded in command of army in France by General Sir John Douglas Haig.

Dec. 27-30—Russians push new offensive in Galicia and Bessarabia.

1916.

Jan. 6—Czartorysk captured by Russians.

Jan. 8—British expedition in Tigris region meets with disaster.

Jan. 9—Dardanelles offensive failed and Allies evacuate the Gallipoli peninsula.

Jan. 10—Austrians take Mt. Loveen in Montenegro. British dreadnought King Edward sunk in North Sea.

Jan. 13—Austrians capture Scutari, in Albania.

Jan. 29—Paris raided by Zeppelins.

Feb. 15—Russians capture Erzeroum by storm. Turks routed in hard fight.

Feb. 22—Crown Prince's army begins attack on Verdun.

Feb. 22-26—Continued desperate efforts of Crown Prince against the defenses before Verdun.

Feb. 26—German army captures Fort Douaumont. French transport sunk.

March 2—Russians take Bitlis.

March 8—Germany declares war on Portugal.

March 15—Austria declares war on Portugal.

March 16—Dutch steamer torpedoed. Admiral Von Tirpitz resigns from German navy.

March 18—Two days' battle in Riga region between Germans and Russians.

March 24—Steamer Sussex torpedoed in English Channel.

April 5-7—Battle of St. Eloi.

April 8—Wilson sends note to Germany.

April 17—Russians, under the Grand Duke, capture Trebizond.

April 20—Russian troops landed in France.

April 21—Sir Roger Casement lands in Ireland and is arrested, charged with high treason.

April 24—Insurrection breaks out in Ireland.

April 25—Dublin the scene of bloody strife between Irish rebels and British troops.

April 26—Many Irish rebels seized and imprisoned.

April 29—British expeditionary force beseiged in Kut-el-Amara, being without food and with no hope of succor, surrenders to the Turks.

April 30—Irish insurrection suppressed.

May 3—Many leaders of Irish revolt executed.

May 4—Germany promises President Wilson to sink no more passenger vessels without warning.

May 13—Serious riots occur in Berlin. Women cry for bread.

May 15—Austrians begin big offensive in Trentino against Italians.

May 20—Remnant of Serbian army escapes to Saloniki and joins Allies.

May 31—Naval battle off coast of Denmark.

June 3—Germans begin another assault on Ypres. Russians under General Brusiloff begin offensive.

June 5—General Kitchener drowned on board cruiser Hampshire, blown up by German mine.

June 6—Austrian offensive stopped by Italians.

June 11—Dubno captured by Russians.

June 18—Russians advance and take Czernowitz.

June 25—General Brusiloff gains full possession of Bukovina.

June 29—Sir Roger Casement sentenced to be hanged for high treason.

July 1—Allies begin great offensive on the Somme.

July 4—Russians penetrate into Hungary. Great alarm in Vienna.

July 6—David Lloyd-George appointed British Secretary of War.

July 9—German merchant submarine, the Deutschland, arrives at Baltimore with cargo of German goods.

July 23—Russians, under General Kuropatkin win victory over German army near Riga.

July 25—Russians capture Erzingan in Asia Minor.

July 26—Pozieres captured by British.

July 27—British capture Delville Woods. Serbians begin attack on Bulgarians in Macedonia.

Aug. 2—Fleury retaken by the French.

Aug. 3—Sir Robert Casement executed.

Aug. 5—Victory won by British forces near Pozieres.

Aug. 9—Italians storm Goritz and capture the city.

Aug. 10—General Lechitzsky captures Krypilin and crosses the Ziotadipa River.

Aug. 11—Stanislau captured by Russians. Allies take Dorian in Macedonia. Italians take Doberdo plateau.

Aug. 15—Jablonitza captured by Russians.

Aug. 18—Serbians attack Bulgarians at Florina, capturing the city.

Aug. 24—Maurepas occupied by the French.

Aug. 27—Italy declares war against Germany.

Aug. 28—Roumania declares war against Austria.

Aug. 30—Roumanians march into Transylvania and capture Kronstadt. Bulgarians seize Drama.

Sept. 2—Roumanians advance successfully into Transylvania and seize Orsova and Hermannstadt.

Sept. 3—Allies capture Guillemont and Clery. Germans and Bulgarians cross Dobroges frontier.

Sept. 7—Halicz shelled by Russians. Germans take fortress at Tutrakan.

Sept. 9—French make surprise attack and recapture Fort Douaumont from Germans.

Sept. 10—Silistria captured by German and Bulgarian armies.

Sept. 15—In the west the British and French capture several cities. French reach Raucourt. In Serbia, the Bulgarians are defeated east of the Cerna River.

Sept. 17—Vermandovillers and Berney taken by the French.

Sept. 20—Austrians recapture the pass at Szurduk into Transylvania.

Sept. 21—Germans defeat Roumanians in Vulcan pass.

Sept. 25—British capture Morval and Les Boeufe on western front.

Sept. 26—British and French retake Combles, Thiepval and Guidecourt.

Sept. 28—Provisional government proclaimed in Greece by Venizelos, to aid Allies.

Sept. 30—Roumanians suffer disastrous defeat by Germans at Hermannstadt.

Oct. 8—Germans recapture Kronstadt from Roumanians.

Oct. 11—Roumanians defeated in Alt Valley and Germans invade Roumania.

Oct. 13—Big victory by Italians on Carso plateau.

Oct. 19—Brod captured by Serbians.

Oct. 23—General Mackensen captures Constanza on Black Sea.

Oct. 25—Vulcan pass captured by Germans and Roumanian and Russian armies retire to Cernavoda.

Nov. 3—Fort Vaux retaken by French in Verdun battle.

Nov. 12—Saillisel captured by French.

Nov. 13—British defeat Germans in battle of Ancre.

Nov. 19—Serbians, French and Italians retake Monastir.

Nov. 24—Orsova and Turnu-Severin captured by the Austrian General, Von Falkenhayn.

Nov. 25—The Venizelist provisional government in Greece declares war on Germany.

Nov. 28—Roumanians remove seat of government from Bukharest to Jassy.

Dec. 3—Germans win battle of Argeau.

Dec. 6—Germans capture Bukharest.

Dec. 12—Germany proposes peace deliberations.

Dec. 15—French advance two miles in front of Verdun and capture 11,000 enemy.

Dec. 19—German peace proposals refused by Great Britain.

Dec. 26—Germany proposes to Wilson meeting of delegates of belligerents.

Dec. 27—Russians defeated in five-days' battle in Roumania.

1917

Jan. 12—Germans take Laburtea in Roumania and drive back Russian army.

Jan. 13—On the Riga front Germans attack Russian line. Bulgarians capture a monastery at Junction of Buzen and Sereth Rivers. Roumanians defeat Germans on Kasino River.

Jan. 14—Vadeni taken by Germans. British defeat Germans at Guidecourt.

Jan. 15—Bulgarians shell Galatz from the Danube. German lines east of Loos raided by British. Battles on the Macedonian front. Vardar bombarded by Austro-Germans.

Jan. 17—British drive Germans on the Ancre north of Beaucourt. Russians capture Vadeni. Roumanians rout German Bulgarians.

Jan. 19—Ocna bombarded by Germans who defeat Russians above Suchitza valley.

Jan. 20—Nanesti on Sereth River captured by Germans.

Jan. 21—Russians retreat across Sereth River.

Jan. 22—Germans defeat Russian attack in Putna Valley and repulse French attack on the west side of the Meuse.

Jan. 23—Successful raid by British near Neuville-St. Vaast. Germans advance in the Dobrudja. Bulgarians cross Danube at Tultcha.

Jan. 26—Germans driven from hill No. 304.

Jan. 27—On the Somme, British capture German trenches near Le Transloy. Roumanians drive Germans south of Kasino Valley.

Jan. 28—Russians begin offensive and break through German lines a distance of two miles on the Kimpolung-Jacobeni road. French make successful attack on Germans between Les Eparges and Calonne.

Jan. 31—Russians take Austro-German fortifications near Jacobeni. French capture German trenches in Lorraine.

Feb. 2—British make raid near Guidecourt.

Feb. 5—Germans thrown back in attack on British line near Beaucourt.

Feb. 7—British force Germans from Grandcourt.

Feb. 8—British advance on both sides of the Ancre river. French raid German trenches in the Argonne and take many prisoners. They also take Ojani in Macedonia.

Feb. 13—Germans begin offensive and capture Italian positions east of Parlovo.

Feb. 14—Germans retake heights east of Jacobeni. Italians recapture trenches taken by Germans near Paralova. British launch attack and take third line of German trenches near Arras.

Feb. 16—Germans break through Champagne line south of Ripont.

Feb. 17—On the Ancre the British capture German trenches and take on important position near Baillecourt.

Feb. 18—British take heights commanding Miraumont.

Feb. 18—Artillery fighting on the Meuse.

Feb. 20—Germans raid British at Le Transloy.

Feb. 21—British raid German trenches near Ypres and Armentieres.

Feb. 22—Allies in Macedonia drive enemy from road between Goritza and Leskovic. Allies cut mail communications between Central powers and Athens.

Feb. 23—British capture Turkish position in Tigris region.

Feb. 25—British take Serre and Miraumont.

Feb. 26—British capture Kut-el-Amara on the Tigris.

Feb. 28—British fight Turks on left bank of Tigris and capture 3 towns on western front.

March 3—Russians retake Hamadan in Persia and advance toward Bagdad. Germans break Russian line at Lutsk. British attack on 5 mile front north of Bapaume.

March 4—British make further advance west of Bapaume driving back German entrenched lines. Russians advance in Persia.

March 6—Strong German attacks at Douaumont defeated by the French.

March 7—French capture German salient in Champagne. British army approaches Jerusalem.

March 8—British reach within a mile of Bagdad. Russians take Kangavar.

March 9—Russians reach Sakkiz in Persia. Bedouin tribes join British near Bagdad.

March 10—British troops battle with Turks near Bagdad. Russians capture Senne in Persia. On the western front the British ad-

vance west of Bapaume in the Ancre region. French smash violent German assaults in the Champagne.

March 11—British enter Bagdad. Russians take Sahna in Persia.

March 12—French capture hill 185 in Champagne.

March 13—Germans driven from defenses west of Bapaume. British take Orevillers and Loupart Wood. British reach Kazimain, five miles north of Bagdad.

March 14—Russians take Kermanshah in Persia. British advance 30 miles north of Bagdad. British advance on the Ancre. French capture Romainville Farm near St. Mihiel.

March 15—British capture German trenches between Bapaume and Peronne.

March 16—British take part of Bakubah. Russians drive Turks from Narlesh-Kian heights. British capture nearly all of St. Pierre-Vaast wood. French advance on the Avre.

March 17—British capture Bapaume. French take Roye and Lassigny, advancing

Pioneers Make Way for Infantry Advance. Photo Copyright by Underwood & Underwood, N. Y.

Through the marshes on the Belgian front, the pioneers cut the enemy wire entanglements, and in other ways facilitate the infantry advance; they precede an attack and clear the path. This sort of work entails great risk.

five miles and capturing fortified line between Avre and Oise Rivers.

March 18—Russians capture Van. Germans retreat along a 90-mile line, abandoning all their former defensive positions. Allies' line extends now from Arras to Soissons (see map), 60 villages recaptured by Allies. Germans fail in attack on Meuse.

March 19—Germans retreat over 85-mile front in the west.

March 21—American oil steamer Healdton torpedoed. Russians cross Persian border into Turkey.

March 22—United States recognizes new government in Russia.

March 27—British expedition in Syria defeats Turks near Gaza.

April 2—President Wilson asks Congress to declare a state of war with Germany.

April 4—U. S. Senate declares state of war exists with Germany.

April 6—House passes resolution declaring war with Germany and President Wilson signs same day.

April 8—Austria severs diplomatic relations with United States.

April 9—British defeat Germans at Vimy Ridge, take 6,000 prisoners. United States seizes 14 Austrian interned ships.

April 20—Turkey severs diplomatic relations with United States.

April 28—Congress passes act for selective service for raising an army of 500,000. Guatemala severs relations with Germany.

May 7—War Department orders nine volunteer regiments of engineers to go to France.

May 14—Espionage act passes the Senate.

May 18—President Wilson orders regulars under Pershing to France.

June 5—10,000,000 men in U. S. register for selective service.

June 7—British smash German salient south of Ypres, win several towns. Artillery battles in Macedonia, 1,000 U. S. aviators in France.

June 8—British repulse German counter-attacks at Ypres.

June 9—Canadians break German lines south of Lens.

June 10—British make further advance at Ypres.

June 12—King Consantine abdicates throne of Greece.

June 13—British capture Gaspard.

June 15—British capture more positions on Hindenburg line.

June 18—French capture German salient in Champagne. Italians win battle with Austrians in Asiago plateau.

June 19—Vice-Admiral Sims appointed commander of Allied naval forces in Irish waters.

June 26—First contingent American troops arrives in France.

June 29—Greece severs diplomatic relations with Germany and Austria.

July 1—Kerensky leads new Russian offensive toward Lemberg. Severe fighting in the west around Dead Man's Hill. British approach Lens.

July 2—British retire from Lens. French defeat Germans west of Cerny.

July 3—Kerensky drives Germans across Stripa river. Big artillery battle near Ypres.

July 4—Germans start strong offensive north of the Aisne and attack French east of the Meuse, but are defeated in both movements.

July 7—British advance in Belgium east of Wytschaete.

July 10—Russians capture Halicz.

July 11—Germans drive British back on the Yser. Russians pursue Germans across Lomnica river. Wilson appeals to business men for fair prices to keep down cost of living.

July 12—Russians capture Kalicz and continue advance. Germans take British trenches at Mondry with prisoners.

July 13—Russians continue successful advance in Galicia to the Carpathians and capture important heights.

July 15—French capture German trenches in Champagne. Russians capture many Austrian prisoners.

July 17—French capture first and second German lines north of Verdun. Russians defeated by German reinforcements.

July 18—Germans hurl masses of men on Russian army near Halicz. Outbreak of Bolsheviki and Petrograd put under martial law.

July 19—Attacks by Germans on French lines south of St. Quentin are repulsed. Russians under Kerensky commence to lose in Galicia.

July 20—Germans attack Kerensky in Galicia and Russian divisions mutiny. Italians rout Austrian post on Monte Plana. Austrians bombard Italian positions in Plezzo Basin on the Vodice. Drawing for first draft army began in Washington.

July 21—On Roumanian front Austro-Germans resume fighting on Sereth and Rimnik rivers.

July 22—Germans launch fierce attacks in the west. Mutiny in Russian army spreads in spite of Kerensky's frantic appeal to the soldiers. Large numbers refuse to fight and the army is obliged to give way before the advancing Germans.

July 23—Further retreat of Russian army. Germans capture Tarnopol.

July 24—Russians pursued by Germans from the Baltic to the Black Sea and cross Sereth river near Mikulice. Mutiny grows and Russians abandon German positions they had taken. Heavy artillery duels between British and Germans in Flanders. Austrians busy in the Trentino; attack Italian posts in Posina valley and other regions. Russian Black Sea troops not yet affected by mutiny bombard Tireboli on the Black Sea and advance patrols enter Turkish trenches.

July 26—Germans enter French lines from La Borelle farm to near Hurtebise. Russian army pursues the mutinous Russians, often penetrating their positions on the Sereth river and capturing towns. Russians abandon the whole Carpathian front as far as the Kirlibaba sector.

July 27—Russians retire from Czernowitz and Kolomea. In the west the British capture La Bassee Ville, and the French repulse 5 Germans assaults on heights southwest of Moronvilliers.

July 29—Germans capture Kutz in the Carpathians and Russians are driven from Galician border.

July 30—Russian generals try to hold heights east of Zbrocz river. Germans advance toward Seletyn.

July 31—German line in Belgium from Dixmude to Warneton, 25 miles, smashed by French and British who capture 10 towns and cross Yser in many places.

Aug. 1—In Belgium Germans recapture St. Julien from the British. Loyal part of Russian army again advances on Galicia, moving townard Trembviola, but are compelled to retreat.

Aug. 2—Germans advance in Bukowina and threaten Kimpolung. British retake Ypres-Roulers railway station.

Aug. 3—Russians retire from Kimpolung.

Aug. 4—Austrians force Russians from all Galicia but a narrow strip from Brody to Zboraz. Near Verdun on the western front the French check Germans and push forward their line. British drive Germans from trenches near Monchy-le-Preux.

Aug. 5—Canadians advance southwest of Lens. British drive forward from St. Julien; check attack at Hollebeke. Russians make another effort east of Czernowitz.

Aug. 6—Russians capture villages in Volhynia, but are obliged to evacuate many towns in Podolia, including the capital.

Aug. 7—Austro-Germans attack Roumanian and Russian forces in Moldavia, storming Russian positions north of Fokshani.

Aug. 8—Russians driven between Fokshani railroad and Sereth river. French take trenches of Germans north of Bixschoote. Russians resume offensive in Chotin region, capture two villages and retake positions in Volhynia.

Aug. 9—French advance at Langemarck.

Aug. 10—Westhoek Ridge captured by British. Germans win positions near St. Quentin. Italians defeat attack of Austrians at Brenta in Cvalha valley and at Caterina. Food control bill passed in U. S. and Herbert C. Hoover named food administrator and given $50,000,000 to control wheat prices.

Aug. 11—French retake trenches at Fayette. East of Ypres the British push back Germans. In Balkans attack of Central forces in Sereth and Suchawa valleys repulsed.

Aug. 12—Austro-Germans capture Grozesni heights in Moldavia. Russians attack on Buzean river.

Aug. 14—On western front British cross Steenbeke river.

Aug. 15—German positions in the west taken by Canadians south of Loos. Germans capture bridgehead at Baltaretu, take Stracani in Balkans.

Aug. 16—Russians and Roumanians driven across the Sereth river, retire on Moldavian border. British capture Langemarck. French drive Germans from the Yser canal.

Aug. 18—French capture ground south of Sansbeck River. Austrians drive Roumanians from positions south of Grocesci.

Aug. 19—Italian offensive began from the Talmino region. Council of National Defense authorized to provide war industries board. Congress passed bill appropriating $640,000 for aviation production.

Aug. 20—German lines north of Verdun driven back. French gain Dead Man's Hill and Avecourt Wood, as well as the Gorbeaux and Cumieres Woods. North of Gorizia the Italians cross the Isonzo.

Aug. 21—German positions at Lens captured by Canadians. Austrian defences between Corite and Selo taken by the Italians.

Aug. 22—Italians begin great offensive toward Trieste. British take German positions along Ypres-Menin road and capture German trenches. Zeppelins drop bombs on Yorkshire and German airplanes attack cities in England, killing 11 citizens and wounding 13. Germans attack hospital at Vandelaincourt, killing 10 wounded men, 19 men nurses and one woman.

Aug. 23—Riga evacuated by the Russians.

Aug. 24—French capture Hill 304 and advance a mile beyond.

Aug. 26—French advance over two miles east of the Meuse.

Aug. 27—Civilians leave Trieste. Wilson replies to the pope's peace note, refusing to negotiate with the German autocracy.

Sept. 1—German troops arrive on the Carso front.

Sept. 4—Germans break 9-mile gap in Russian lines North of Riga.

Sept. 5—Russians continue retreat; soldiers refuse to fight. Italians take Austrian positions and defeat enemy attack on Carso plateau.

Sept. 6—French repulse German attacks near Cerny.

Sept. 8—French begin drive on west bank of the Meuse and repulse Germans in Lorraine.

Sept. 10—Turkish reinforcements sent to Isonzo front. Russians defeat Germans near Segevold and drive them back.

Sept. 11—Russians attack Germans on Riga front, capturing four cities. British advance on Somme.

Sept. 12—French capture two lines of trenches in Champagne and enter third line between St. Hilaire and St. Souplet.

Sept. 14—Italians take peak of Monte San Gabrielle.

Sept. 18—Germans repulsed in attack on French trenches on Champagne front after furious bombardment. General Alexieff resigns position as chief of general staff. Kerensky forms a coalition ministry. Austria-Germany accept the pope's peace proposal.

Sept. 19—The Argentine Senate votes for break with Germany.

Sept. 21—British drive Germans from their strongly fortified positions near Langemarck. Germans advance six miles on 20-mile front on Dvina River.

Sept. 24—French defeat German attack near Beaumont. Italians repulse Austrians in Marmodada region. German airmen drop bombs on southeast coast of England and kill 15 citizens, wounding 70.

Sept. 25—Another air raid was made on London with seven killed and 26 wounded.

Sept. 27—British repulse several fierce German attacks near Ypres.

Sept. 28—Mushaid Ridge in Asia Minor captured by British and the Turkish commander with his entire staff taken prisoners.

Sept. 30—British smash German offensive near Tower Hamlets on west front. Italians capture in drive on Bainsizza plateau.

Oct. 1—German attack on British east of Ypres defeated. Russians advance in Riga region.

Oct. 4—British drive north of Langemarck on 8-mile front and capture crest of Paschendaele Heights. Arabs revolt against Turks and join British army in southern Palestine.

Oct. 5—Russians in Asia Minor take Nereman on Caucasian front, 50 miles north of Mosul. British move up the Tigris. French defeat surprise attack on the Aisne in Champagne and another in Alsace. Peru severs diplomatic relations with Germany.

Oct. 6—American Congress passed bills appropriating $21,000,000,000 for war purposes and adjourned.

Oct. 9—On western front British drive Germans from trenches in Poelcappelle and advance 2 miles northwest. French drive Germans over a mile and capture two French towns. Plot discovered in German navy to force peace.

Oct. 10—Northeast of Verdun Germans enter advanced lines of French, while French gain toward Houthulst Woods.

Oct. 11—Russians defeat Turks south of Erzingan.

Oct. 13—British take more of Houthulst Woods. Germans land troops on gulf of Tagalah and on Oesel and Dago Islands.

Oct. 16—Germans occupy islands Runo and Adro in Gulf of Riga.

Oct. 19—Germans land troops on Dago Island. Russians evacuate Reval. Germans bombard British positions near Menin Road.

Oct. 20—England's loss of ships for the week was 17 vessels. British drive Turks across Diala River in Asia Minor.

Oct. 22—Germans occupy Werder peninsula. British take German positions south of Poelcappelle. In Macedonia Germans take hills from the French.

Oct. 23—Russians defeat German attempt to land troops in Esthonia. French break through German lines north of Soissons on 6-mile front, capturing Fort Malmaison and four villages.

Oct. 24—Germans retire from posts between Gulf of Riga and the Dvina. Austro-Germans begin offensives and capture Italian position near Tolmino, also take Bainsizza plateau.

Oct. 25—Germans retire 15 miles on Riga front. Civilians begin to leave Kronstadt in Russia. French continue advance on the Aisne.

Oct. 26—British capture Bulgarian towns on Lake Tahinos. Germans reach Karfreit and Ronzina on Isonzo River. British take German trenches near Passchendaele. French capture Papagoed Woods and several farms near Houthulst Woods. Russians repulse German attacks on Werder coast of Esthonia. Germans sink the German ship Eber in harbor of Bahia.

Oct. 27—2nd U. S. liberty loan closed; subscriptions $4,617,532,300. American army transport Antilles sunk, 67 men drowned. Germans continue to withdraw on Riga front. American troops in the trenches in France. Austro-Germans defeat second Italian Army in the Julian Alps. 30 civilians killed in German attack on Dunkirk.

Oct. 28—Austro-Germans capture Gorizia and Monte Santo. The day was observed in America as a day of prayer for American soldiers. American transport Finland attacked and nine men killed.

Oct. 29—Germans retire from Werder peninsula. French win victory near Chaume and Courrieres Woods. Italian Isonzo front

collapses. Italians driven toward the sea. Second Italian army retreats toward the Tagliamento.

Oct. 30—Austro-Germans take Udine and pursue Italians to Tagliamento River.

Oct. 31—Austrian army attacks Italians at Gemma while German army follows toward the Tagliamento.

Nov. 1—Austro-Germans capture Italian rearguard positions and take bridgehead at Dignano and Latisana. British and French come to assistance of Italians. British capture Beersheba in Asia Minor. German warships sunk by mine off coast of Sweden.

Nov. 2—Italians driven from the Tagliamento. On western front Germans are forced from part of the Chemin des Dames.

Nov. 3—French occupy Chemin des Dames where Germans were forced out, and capture entire region to the bank of the Ailette River. British attack Gaza in Asia Minor. British war vessels sink German cruiser and ten patrol boats in the Cattegat. Russian Bolshevik troops fraternize with Germans in Dvinsk region.

Nov. 4—French push offensive along Ailette River. Italians repulse German attacks in the Daone and Giumella valleys. In Asia Minor British advance on the Tigris 20 miles north of Samara.

Nov. 5—British pursue Turks north of Beersheba. Russians take Turkish trenches. British take Tekrit, 100 miles from Bagdad. In Italian campaign Germans cross the Tagliamento.

Nov. 6—Canadians capture Passchendaele. Italians retire from entire Tagliamento line. Austro-Germans hold a front of ninety miles in the Carnic Alps.

Nov. 7—Austro-Germans advance to line of Livenza River. Col. House arrives in England.

Nov. 8—Austro-Germans cross Livenza, capturing an Italian general and 17,000 soldiers. In Asia Minor, British reach south bank of the Wady Hesu and form junction with force marching from Gaza, capture north bank of the river and take railroad. Turkish army in full retreat. French attack in Sundgan district of Alsace.

Nov. 9—Germans attack Verdun trenches and are repulsed at Chaume Wood. In Alsace, French accomplish raid and capture prisoners. In Italy, Austro-Germans advance toward the Piave. General Cadorna is replaced by General Armando Diaz, as supreme commander.

Nov. 10—Germans enter Helsingfors, Russia. British capture all of Passchendaele Ridge. Austro-Germans capture Asiago and force Italians from east bank of the Piave, from Susegana to the Adriatic. Great alarm in Venice. British capture Askalon in Asia Minor.

Nov. 11—Austro-Germans capture Belluno and the Vidor bridgehead and take part of the Sugano Valley, but Italians succeed in retaking positions on Gallio and Monte Seragh.

Nov. 12—Austro-Germans cut off retreating Italians in upper Piave and Cordevale valleys and advance down the Piave.

Nov. 13—Austro-Germans secure positions on west bank of Piave, take Fonzasco and mountain forts between Sugana and Cismone valleys. Turkish forces attack British but are defeated and driven back 5 miles to Wadi-Surar, eight miles from Jaffa.

Nov. 14—Austro-Germans take Primaleno and Feltre, cross Piave near the Adriatic. Italians defeat attack at their rear near Lake Garda. Venice removes art treasures. Americans surprise German patrol in no-man's-land, killing a number of Germans.

Nov. 15—Americans shelled in trenches with many casualties. Belgians repulse German raid near Bixschoote and British repulse raid on Menin road. Italians repulse Germans on the Piave, but are driven from positions at Monte Tomatico. British take junction of Beersheba-Damascus railroad.

Nov. 16—Italians open flood-gates of Piave and Sile Rivers to save Venice, and check attacks from Asiago to the Piave. Germans repulse French on the Ailette; further American casualties.

Nov. 17—North of Passchendaele Germans are forced from Vocation farm. Turks make stand north of Jaffa.

Nov. 18—British take Jaffa. Italians repulse German efforts to cross the Piave. Germans retire somewhat between Brenta and the Piave.

Nov. 19—Italians take offensive at Asiago plateau and stop the Germans crossing the Piave. Germans capture Italian villages.

Nov. 20—Italians make determined and successful stand against Germans on the Monfenera. British attack on western front near St. Quentin. Two Americans killed and five wounded in France in raid.

Nov. 21—British, under General Byng, break Hindenburg line in thirty-mile front and penetrate German line over six miles in surprise attack reaching within three miles of Cambrai, capturing two German lines of defense and retaking many villages. Italians defeat Germans at Monte Pertica.

Nov. 22—In Russia Lenine deposes General Dukhonin for refusing to offer armistice to the Germans and a subaltern naval officer, Ensign Krylenko, was appointed head of the army. Germans take Monte Fontana and Monte Spinoncia from Italians.

Nov. 23—British attack on Fontaine Notre Dame in west and Italians repel attacks of Germans between Brenta and Piave rivers. British capture Turkish position in Arabia north of Aden.

Nov. 24—Italians check Germans on all fronts. British in the west capture heights in Bourlon Woods. American steamer Actaeon sunk by German torpedo. Austrians attack Italians in Albania but are repulsed.

Nov. 25—First Italian army begins offensive at Meleta. French capture two German



U. S. S. Pennsylvania
One of the Largest and Most Powerful Battleships Afloat.

lines of defenses in Verdun sector. British fight for possession of Bourlon Wood.

Nov. 26—Italians defeat attacks of Germans between Brenta and Piave rivers. British take Bitur Station and Ain Karim in Asia Minor.

Nov. 27—Turks shell mosque near the tomb of the Prophet Samuel.

Dec. 1—American and Canadian engineers join troops in battle at Gouzeaucourt when Germans break through British lines.

Dec. 2—British advance line at Passchendaele and retire from Masnieres. Italians defeat German attack in Gindicaria region.

Dec. 3—Furious attacks launched by Germans near Cambrai.

Dec. 5—Allies begin offensive in Macedonia from the Struma to the mouth of the Vajusa. British steamer sunk, 80 passengers drown. General Dukhonin killed by Bolsheviki.

Dec. 6—Germans capture villages and part of Bourlon wood. Germans drive Italians at Mount Tondarecar and Badenecche.

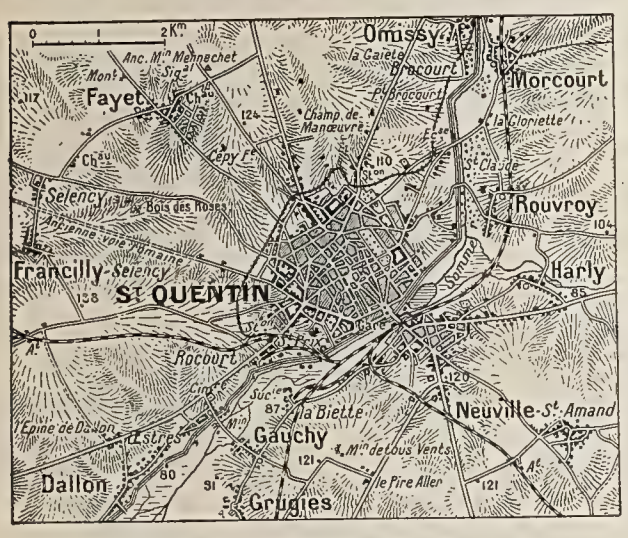

Detailed Map—Vicinity of St. Quentin.

Dec. 7—Austrians capture Monte Sisemal. United States declares war on Austria. British take Hebron.

Dec. 8—Ecuador severs diplomatic relations with Germany.

Dec. 9—Italians check enemy at Asiago battle. Von Hindenburg aids General Ludendorf in battle near Cambrai.

Dec. 10—British capture Jerusalem, world rejoices, Germans driven back on the lower Piave.

Dec. 11—Big German reinforcements on western front from Russia.

Dec. 12—British again advance from Jerusalem. Austrians resume furious attacks on Italians in the mountain and Piave regions. Germans attack British line near Bullecourt in mass formation.

Dec. 14—British forced back on Ypres front.

Dec. 18—London raided by German airplanes. Ten persons killed and 70 injured.

Dec. 20—German attack in Lorraine repulsed by the French with great loss to enemy.

Dec. 22—German attacks near Bapaume-Cambrai road defeated. Italians recapture positions lost in Monte Asalone region. Peace negotiations begun at Brest-Litovsk between Central Powers and Bolsheviki.

Dec. 25—Germans capture heights on Asiago plateau and advance beyond Sosso.

Dec. 28—United States government takes control of all railroads and Wm. G. McAdoo, secretary of treasury, is appointed director general.

Dec. 29—British drive Turks two miles further, capturing five towns north of Jerusalem.

Dec. 30—British make further advance of three miles north of Jerusalem, and the following day, Dec. 31, they capture four Turkish towns and reach Kuleh.

1918.

Jan. 2—Italians sink Austrian flotilla loaded with troops while trying to cross Piave.

Jan. 4—British attack in Cambrai region repulsed. President Wilson addressed Congress and advised legislation to finance railroads and insure dividends to stockholders.

Jan. 5—Italians drive German forces in Seren and Calcino valleys. President Wilson delivers speech to Congress, announcing his fourteen points necessary for peace.

Jan. 7—British patrols cross Piave. Italians shell enemy transports and land forces.

Jan. 9—French enter German positions in front of Flirey. 130 French villages reported destroyed.

Jan. 12—French in front of Chaume wood smash German liquid fire attack.

Jan. 15—Italians surprise Germans with attacks in Monte Asalone and Cape Sile regions.

Jan. 16—Counterattacks by Austro-Germans in Monte Asalone and Cape Silo regions completely smashed.

necessary to peace. Bolsheviki refuse to sign peace terms with Germany but declare the war over.

Feb. 13—Canadians and Germans fight northwest of Passchendaele. Bolo Pasha sentenced to death in France for treason.

Feb. 14-15—American artillerists help French raid in Champagne.

Feb. 17—Heavy artillery battle east of the Brenta and on Piave.

Feb. 18—German army begins new invasion of Russia on expiration of armistice.

Feb. 20—French attack Germany in Lorraine. British advance east of Jerusalem.

Feb. 21—British take over part of line from French south of St. Quentin.

Feb. 22—Americans on Aisne front. In Asia Minor Turks retire across Jordan. Bolshevists order resistance to German invasion. Petrograd declared to be in state of seige.

Feb. 23—Germany makes new offer of peace to Russia demanding more territory and demobilization of Russian army. Turkey begins offensive in the Caucasus. Turks retreat across the Jordan.

Feb. 24—German artillery fire in Toul sector stopped by Americans. Bolsheviki accept Germany's terms of peace.

Feb. 25—Americans and French break into the Chemin des Dames.

Feb. 26—Germans attack Americans with gas shells, killing three and injuring many.

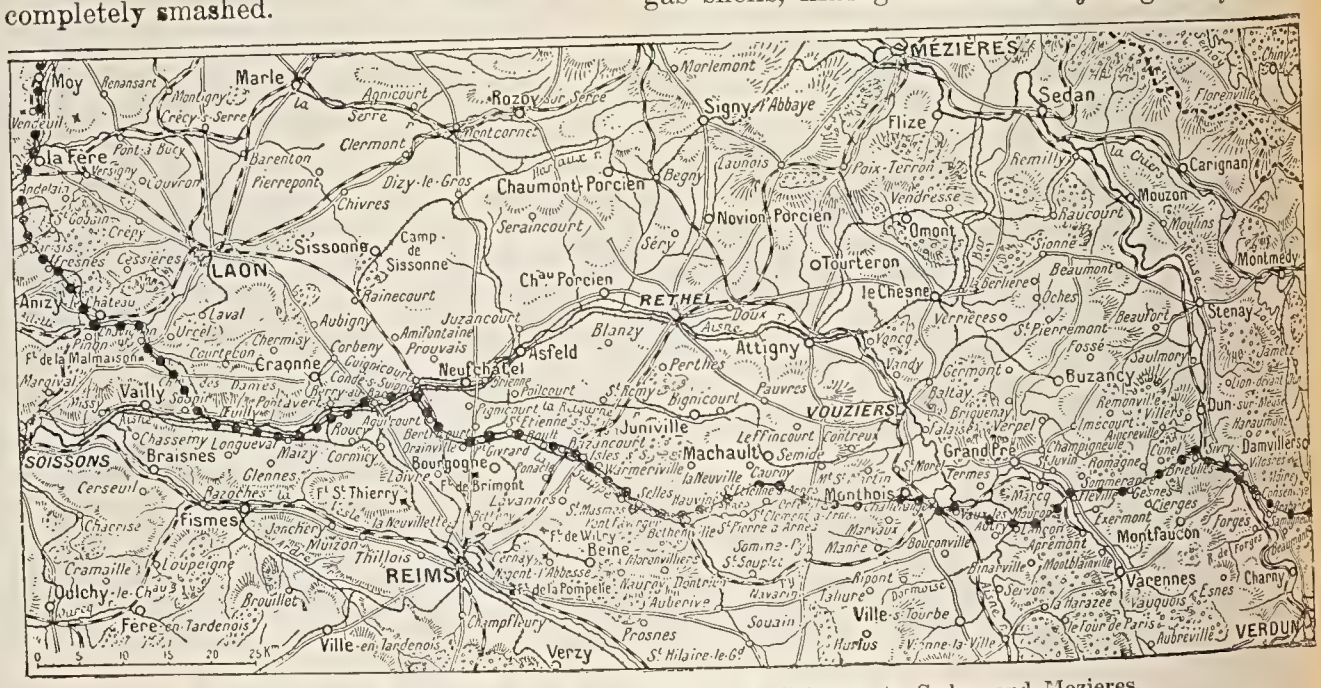
MEZIERES
Sedan
Signy l'Abbaye
Rozoy sur Serre
Marle
Moy
LAON
Sissonne
Camp de Sissonne
Chaumont-Porcien
Novion-Porcien
Tourteron
le Chesne
RETHEL
Attigny
Vouziers
Juniville
Machault
Grand Pré
Monthois
Buzancy
Montfaucon
Varennes
Stenay
Montmédy
Damvillers
Neufchatel
Asfeld
Craonne
Vailly
SOISSONS
Braisnes
Fismes
Fère-en-Tardenois
Ville-en-Tardenois
REIMS
Beine
Verzy
Prosnes
Ville-s-Tourbe
Dun-sur-Meuse
Carignan
Mouzon
Beaumont
Buzancy
Flize
Omont
Vendresse
Remilly
Launois
Begny
Sery
Dizy-le-Gros
Chivres
Pierrepont
Barenton
Clermont
Montcornet
Serainecourt
Hainecourt
Juzancourt
Blanzy
Pauvres
Bignicourt
Perthes
Vandy
Germont
Baltay
Briquenay
Verpel
Grandpré
Cauay
Termes
Semide
Machault
Juvin
Romagne
Sommerance
Cierges
Exermont
Montfaucon
Aprémont
Binarville
Servon
Vauquois
Esnes
Charny
Verdun
Ville-s-Tourbe
Marvaux
Bouconville
Manre
Nantillois
Dannevoux
Malancourt
Cheppy
Varennes
Montfaucon
Montmédy
Stenay
Dun-sur-Meuse
Damvillers
Buzancy
Beaumont
Sionne
Moulins
Mouzon
Carignan
Florenville
Chiny
Remilly
Poix-Terron
Vendresse
Flize
Signy l'Abbaye
Morlemont
Launois
Novion-Porcien
Omont
Tourteron
le Chesne
Berlise
Oches
Beaufort
Fossé
Saulmory
Villers
Dun-sur-Meuse
Stenay
Montmédy
Damvillers
Sivry
Cunel
Romagne
Sommerance
Cierges
Exermont
Montfaucon
Aprémont
Binarville
Servon
Vauquois
Varennes
Esnes
Charny
Verdun
Avocourt
Malancourt
Cheppy
Dannevoux
Nantillois
Marvaux
Bouconville
Manre
Ville-s-Tourbe
Hurlus
Souain
Navarin
Auberive
Jaulgonne
Dormans
Epernay
Condé-s-Marne
Châlons
Vitry-le-François
Ste Menehould
Clermont-en-Argonne
Varennes
Grandpré
Vouziers
Attigny
Rethel
Juniville
Machault
Monthois
Grand Pré
Verpel
Briquenay
Baltay
Germont
Vandy
Vanq
Asfeld
Neufchatel
Craonne
Vailly
Soissons
Braisnes
Fismes
Fère-en-Tardenois
Ville-en-Tardenois
Reims
Beine
Verzy
Prosnes
Ste Hilaire-le-Gd
Champfleury
Dolancourt
Brouillet
Dolchy-le-Chau
Cramaille
Loupeigne
Thillois
Muizon
Jonchery
Glennes
Chassemy
Longueval
Maizy
Cornicy
Cerseuil
Pargnan
Chacrise
Courtecon
Condé-s-Suippe
Pontavert
Corbeny
Guignicourt
Prouvais
Amifontaine
Juzancourt
Aubigny
Laval
Urcel
Chermisy
Anizy-le-Château
Pinon
Margival
Malmaison
Ferme de la Malmaison
Les Dames
Cherry-en-Sancerre
Aguilcourt
Bertricourt
Orainville
Girard
Isles-les-Meurdrac
Brimont
Bourgogne
Loivre
Ste Thierry
Nogent-l'Abbesse
Bétheniville
Jonchery
Muizon
Thillois
Loupeigne
Cramaille
Dolchy-le-Chau
Brouillet
Fère-en-Tardenois
Ville-en-Tardenois
Champfleury
Verzy
Prosnes
Ste Hilaire-le-Gd
Souain
Auberive
Navarin

mans at Ypres and Armentieres checked by British. Americans take German trenches in Toul sector.

March 13—Germans occupy Odessa. British advance three miles in coastal region in Palestine and capture several villages.

March 14—The Soviet meeting at Moscow ordered a new army created.

March 15—Germans enter American trenches in Toul sector.

March 17—United States War Department announced American casualties in France to have reached 1,856.

March 21—Big and long expected German offensive starts in France on fifty-mile front.

March 22—Germans capture 16,000 British and 200 guns. Paris shelled by "mystery gun."

March 24—Big German offensive reaches the Somme, Germans advancing 15 miles. American engineers rush to aid of British.

March 25—German offensive captures Bapaume. French army comes to the assistance of the British, take over sector south of St. Quentin. Two regiments of American engineers on the Somme battlefield. Long range bombardment of Paris continues.

March 26—Germans drive ahead and capture Noyon and Roye. Americans drive Germans back in Toul sector. British in Palestine advance and take four towns.

Detailed Map, St. Mihiel Salient, Metz and the Briey Region.

March 27—British and French halt German drive, recapture Morlaincourt north of Somme and advance lines south of the river to Proyart. Germans capture Albert and cross the Ancre. French forced back east of Montdidier. British shatter main Turkish positions near Khan-Baghdadi and capture force of Turks in Hit area.

March 28—Forty Austrian divisions transferred to Italian front. British stop German drive at Arras. Germans take Montdidier and approach Pierrepont. French advance at Noyon.

March 29—Germans drive British south of Somme but are checked in the north. French retake Monchel in Oise valley. Shell from German long range "mystery gun" kills 75 people and wounds 90 in a church at Paris.

March 30—Eight killed and 37 wounded by long range gun in Paris. Germans take villages in Montdidier sector from French and capture Mezieres from British.

March 31—French recapture Ayencourt and Monchel and push back Germans near Orvillers. American army starts for front. Paris again bombarded.

April 1—Germans mass troops for new drive near Albert. In Asia Minor British arvance 73 miles beyond Anah, menacing Aleppo.

April 2—British win in operations between the Avre and Luce Rivers. French drive Germans back near La Fere and shell them east of Cantigny.

April 3—Germans stopped near Moreuil by British. French take over another sector of British line.

April 4—Fierce German drive against the French on 9-mile front captures Morisel. At the same time the British are pushed back north of Hamel. In Asia Minor Armenians recapture Erzerum.

April 5—French in Cantigny region improve their position by successful counter attacks. Germans force British back toward the Albert-Amiens railway.

April 6—Germans repulsed in all attacks except in Chauny sector on Oise river.

April 7—Germans drive south of Oise, taking Coucy Wood, Pierremande and Folembray. British halt attacks south of Hebuterne and opposite Albert. Turks take Ardahan from Armenians.

April 8—French airmen find and drop bombs on the "mystery gun" that has been throwing shells into Paris. Americans drive Germans north of Toul. French driven back by Germans to the western bank of Ailette. Germans capture Verneuil and shell British lines around Buequay.

April 9—Forcing back British center on Lys river, Germans take Richebucqs, St. Vaast and Laventic. British stop attacks at Givenchy and Fleurbaix.

April 10—Germans cross the Lys between Armentieres and Estaires and force British to retreat north and south of the town. French halt German drive in Hangard region. First American troops arrive at British front.

April 11—Germans drive at British front from La Bassee to the Ypres-Comins Canal. In Palestine British capture villages of Elkerf and Rapat.

April 12—Germans take Hangard in mass assault but French drive them out of half of it later. Americans help repel attack in Apremont Woods. British forced to retire west of Armentieres. Germans take Merville.

April 13—French stop Germans near Noyon and advance north of Orviller-Sorel. British retake Neuve Eglise and repulse Germans south of Bailleul. Americans repulse attacks in Toul sector, win an all day battle.

April 14—British hold Neuve Eglise against repeated assaults. Americans stop German attacks north of St. Mihiel.

April 15—Neuve Eglise finally captured by Germans, who then move on Bailleul and Wulverghem. Announcement of appointment of General Foch as commander of all the allied forces in France.

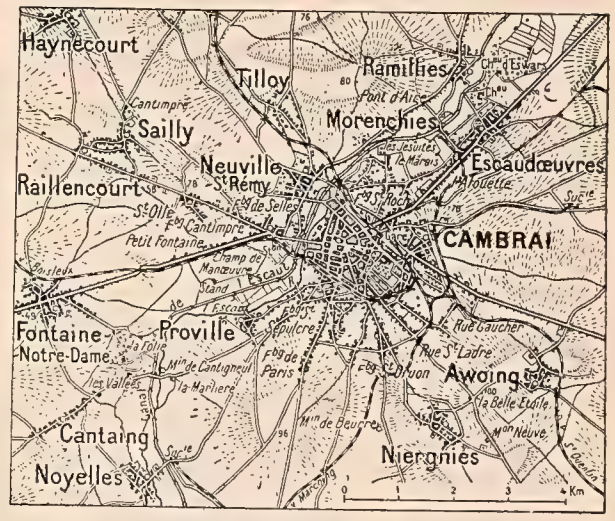

Detailed Map—Vicinity of Cambrai

April 16—Wytschaete captured by Germans. Bombardment of Paris kills 16 and wounds 45.

April 17—Germans capture Passchendaele and other towns and villages. Turks capture Batum in Asia Minor.

April 18—Germans assault British from Givenchy to near St. Venant. French advance on Avre River.

April 19—British check Germans on Mount Kemmel. Italian troops arrive in France.

April 20—Germans enter Seicheprey but are afterward driven out by French and Americans. British retake their position in Givenchy-Festubert region.

April 21—Armenians capture Van in Asia Minor.

April 24—Germans repulsed south of the Somme.

April 25—French and British lose in Lys salient, but British retake Villers-Bretonneaux.

April 26—Germans capture Mount Kemmel and Kemmel village.

April 27—Germans lose in Bailleul-Witschaete sector and are defeated at Voormezele. In Asia Minor, British advance north of Bagdad and Kifra.

April 30—British advance to Tauk River in Asia Minor and take Mezrah.

May 1—Americans stop attacks in Villers-Bretonneaux region. British take Es-Salt in Asia Minor.

May 4—Germans defeated at Locon. Americans in Lorraine raid German trenches and penetrate to third lines south of Halloville.

May 6—Germans launch gas attacks on Americans on Picardy front.

May 7—British take Kerkuk in Asia Minor.

May 8—Germans repulsed in all attacks on west front. Australians advance to Sailly.

May 9—Germans occupy British advanced posts at Albert but are driven out of former British trenches between La-Clytte and Voormezeele.

May 10—British restore line at Albert. German artillery active in Vimy region.

May 11—French gain in Mareuil Wood.

May 12—North of Kemmel, French capture Hill 44. Germans bombard Albert, Loos and Ypres regions. In Asia Minor, Arabs take prisoners and destroy tracks and bridges on Hedjaz Railway.

May 13—Americans blow up German ammunition dumps.

May 14—French advance in Hangard region and British make successful raid near Robecq.

May 15-26—On western front, all operations were confined to raids for straightening lines and improving positions.

May 22—British advance on the Tigris to Fatha.

May 23—General Crowder issues "work or fight" order.

May 25—German submarines begin destroying shipping off the United States coast.

May 27—Germans begin another great offensive drive on front of 40 miles, and approach near to Reims. Attack French lines on northern flank of Lys salient. They are driven back by Americans in Picardy.

May 28—Americans capture Cantigny in great battle. Germans advance from Vauxaillon to Cauroy, cross the Aisne and Vesle Rivers and drive to Fismes.

May 29—Germans capture Soissons. Allies forced back on Reims, repulse counter attack at Cantigny. In Asia Minor, Turks on Irak front occupy Kirkuk.

May 30—Allies stop Germans at Reims and near Soissons. Germans approach nearer the Marne; capture Fere-en-Tardenois. Terrific efforts of Germans to take Cantigny smashed by Americans. Long range German gun continues to bombard Paris. Greek troops, with French artillery, capture enemy positions on the Struma front.

May 31—Germans reach the Marne in eight mile furious drive. Approach Chateau Thierry. Americans penetrate German lines in the Woevre district.

June 1—Germans turn west in their Paris drive, push forward along Ourcq River, drive back French at Harteures and Soissons and attack east of Reims.

June 2—German drive slowed up by French counter-attacks between Soissons and Chateau Thierry. They finally reach and hold the eastern half of Chateau Thierry, but French hold western half.

June 3—Germans capture Chaudun. Americans and French check enemy west of Chateau Thierry.

June 4—French and Americans hurl Germans back at all points and southwest of Reims, British recover Thillois.

June 5—Americans halt two more attacks on Marne battlefield. Germans checked along entire line and French regain ground north of the Aisne.

June 6—American Marines gain two miles northwest of Chateau Thierry.

June 7—American Marines continue drive. They storm Torcy and Bouresches and take Veuilly-la-Porterie in terrific plunge with French.

June 8—French and Americans continue to advance and hold territory against German assaults.

June 9—Germans begin new offensive from Montdidier to Noyon. Americans stop counterattack near Veuilly. Paris shelled.

June 10—American Marines penetrate German lines in Belleau Wood.

June 11—French deliver counter attacks on Noyon and Montdidier line. Germans drive to Matz River. Americans capture all of Belleau Wood and gain at Chateau Thierry. Italians beat back Austrian attacks at Monte Carno.

June 12—Germans get foothold on south bank of Matz River, occupying heights adjoining, and advance east of the Oise. French win more ground east of Veuilly.

June 13—Americans repel attempt of enemy to retake Bouresches.

June 14—German drive on Oise stopped. Artillery fighting south of Aisne and between Villers-Cotterets and Chateau Thierry. Austrians repulsed in attack on Italians on Monticello Ridge. Turks occupy Tabriz in Persia.

June 15—Austrians begin offensive on 97-mile front from Asiago plateau to the Adriatic. Several raids on western front between the Aisne and the Marne.

June 16—Americans drive Germans northwest of Chateau Thierry with gas attacks. French victorious in fight on the Matz river. Austrians cross the Piave. Italians retreat in the high regions but later drive Austrians back from the lines they took.

June 17—Austrians advance somewhat west of the Piave and capture Capo Silo, but are halted in the Asiago and Monte Grappa regions by British and Italians, combined forces. Germans gas Americans at Belleau Wood.

June 18—Austrians suffer great losses on the Piave.

June 19—Turkish troops attack American Consulate at Tabriz, Persia. Germans attack Reims, their attacking line is smashed by the French.

June 20—Americans capture trenches in front of Cantigny and move forward in front of Belleau Wood. Italians push forward against Austrians, retake Capo Silo and other towns.

June 21—Americans make gains north of Belleau Woods. Italians gain ground in big offensive. Austrians retreat at Losson.

June 22—Italian warships assist offensive. Austrians execute Czecho-Slovaks captured in battle.

June 23—Austrians retreat from the Piave from Montello to the sea. British take German positions near Morlancourt. French raid German positions between Montdidier and the Oise.

June 24—Americans clear territory adjacent to Belleau Woods of all Germans. Austrian retreat on the Piave continues. Italians recapture Nervessa and several thousand prisoners.

June 25—Italians force Austrian rear guard to surrender and begin offensive in mountain front between Brenta and the Piave.

June 26—Italians reoccupy Capo Silo bridgehead. Americans capture German positions south of Torcy in all day battle.

June 27—American troops ordered to Italy.

June 28—British capture prisoners at the Nieppe woods advance, demolish crack German troops and take many villages in a mile advance.

July 1—Italians capture Col-del-Rosso from Austrians. British attack German lines north of Albert.

July 2—Americans take village of Vaux west of Chateau Thierry. Italians storm Austrian positions in region of Monte Grappa, capturing important positions. General Otto appointed commander in chief of Austrian army.

July 3—Americans repulse German attack at Vaux.

July 4—Australians and Americans capture Hamel and German positions south of the Somme.

July 5—Allies show increased activity all along western front.

July 6—Australians and Americans advance north of Villers-Bretonneaux. French advance west of Chateau Thierry. Italians expel Austrians from western bank of Piave.

July 8—French break German line in forest of Villers-Cotterets. Australians check foe on the Somme. Italians advance their line.

July 10—French capture La Grille farm and enter northern section of Cercy. British advance on the Lys front.

July 11—French take Cercy. In Balkans, Allies advance on a line from Saloniki to the Adriatic. Italians capture Berat and the French reach to west of Koritza.

July 12—North of Cantigny on western front, French break German line, capturing Castel. They also take Longpont, south of Soissons.

July 13—French push their lines across Savieres River. Austrians are stopped in attack on Cornone heights. In the Balkans, Bulgarian forces on the Struma river are dispersed.

July 14—French push Austrians back on the Devoli river in Balkans, taking two towns, while British make successful drive on Bulgarians west of Doiran. In the west, British defeat Germans south of Ypres.

July 15—Germans start their last offensive on 60-mile front from Chateau Thierry nearly to the Argonne. Americans hurl German division back across the Marne in counter-attack west of Jaulgonne. Germans gain from Reims to Dormans. They force back French and Italian lines and capture advanced posts near Reims. In the Italian campaign French launch surprise attack on Austrian lines. In the Balkans, French drive the Austrians back on right bank of the Devoli, taking two towns.

July 16—Germans force French lines back at Prunay and cross the Marne southwest of Reims. They are driven back, however, by Americans and French at St. Agnan and La Chapelle. French in Balkans advance on Devoli river and take three more villages.

July 17—In the Balkans, Allies advance north of the Devoli and take Meran. On western front Americans hold all gains from Chateau Thierry east to Dormans, and help French beat Germans back from the Marne.

July 18—General Foch begins offensive. French and Americans attack on 28-mile front from the Aisne to the Marne and advance line to near Soissons. British advance southwest of Villers-Bretonneaux.

July 19—Allies continue offensive on Aisne-Marne line and advance southwest of Reims. Germans cross the Marne at Dormans and advance south.

July 20—Germans retreat back to the Marne. Allies continue offensive and strike enemy between the Marne and Reims, capturing many prisoners. On Italian front, Allies recapture Mount Stabel. Announcement made that ex-Czar Nicholas of Russia was shot by order of the Bolsheviki.

July 21—French and Italians advance and take Point Iozi in Albania. Germans pushed out of Chateau Thierry. Allies sweep them forward more than four miles.

July 22—Germans make unsuccessful counterattack between the Marne and Ourcq rivers.

July 23—French and Americans drive Germans beyond the Soissons-Chateau Thierry road and advance two miles north of Montdidier.

July 24—French-American troops continue to gain north of the Marne. British force Germans to retreat in Vrigny sector. Austrian army again defeated in Balkans.

July 25—Allies attack German salient on Marne on both sides and push forward, taking 40 square miles of territory.

July 26—Allies continue their crushing offensive on Marne salient. Turkestan proclaims a republic.

July 27—Germans in full retreat on Marne front.

July 28—Allies cross the Ourcq river and retake Fere-en-Tardenois.

July 29—Germans retreat from the Ourcq region. Americans smash Prussian Guards. Allied armies advance three miles on 20-mile front.

July 30—Americans advance two miles from Sergy, defeat the Prussian Guards and Bavarians. Romigny retaken by the French. Allies push enemy back in front of Amiens.

Aug. 1—Allies continue to advance, Allied army fully controls the fighting. Germans retreating all along the line. United States takes over all wire systems.

Aug. 2—Allies capture Soissons and cross ing the Oise river, advance nearly five miles.

Aug. 3—Allies advance on 30-mile front behind retreating Germans, capturing the line between Soissons and Reims. Advancing nearly six miles they retake upwards of fifty villages. Fismes taken by Americans. Germans retreat west of the Ancre river. Italians retake Dorsi-Ath mountain.

Aug. 4—Allies push on and cross the Vesle, clearing south bank of the enemy. Germans retreat between Montdidier and Moreuil.

Aug. 5—Germans retreat to La Bassee. British take trenches. Germans attempt stand on north bank of Vesle.

Aug. 6—Germans make desperate struggle to win back positions on the Vesle. French capture German positions along the Avre bank.

Aug. 7—Passage of Vesle forced by French Americans between Braisnes and Fismes.

Aug. 8—German line broken on 25-mile front from near Albert to Braches.

Aug. 9—Allies advance five miles more east of Amiens. British advance whole front in Lys sector and retake five villages.

Aug. 10—Germans make desperate attempts to stop Allies' drive, but all are smashed, Allies capture Morlancourt and Chipilly Ridge, pushing on beyond.

Aug. 12—Allies reach near Roye. Americans advance to the outskirts of Bray.

Aug. 13—French resume attack between the Matz and Oise rivers. Austrian troops sent to western front to help stop the Allied offensive. In Italy Italians advance nearly to Swiss border.

Aug. 14—German commence evacuating front north of Albert.

Aug. 16—Germans evacuate Lys salient and retreat two miles.

Aug. 17—Americans in Lorraine capture Frapelle and French capture German positions north of Autreches.

Aug. 18—In the Lys salient the British drive the Germans back, capturing prisoners and villages.

Aug. 19—French advance, cross the Oise retaking Fresnieres and four villages. British drive four miles and take Merval.

Aug. 20—French push ahead on a 15-mile front between the Oise and Aisne rivers, taking seven towns and 8,000 prisoners.

Aug. 21—East and south of the Oise the French advance on a 15-mile front and retake Lassigny, besides driving the Germans out of twenty or more villages. British attack from the Ancre river, break the German line in Flanders and take seven villages.

Aug. 22—British capture Albert and French advance seven miles from Lassigny to north of Soissons, crossing the Ailette river.

Aug. 23—Third French army crosses Divette river, near Evricourt. General Mangin's army crosses Oise river and canal at Manikamp eight miles east of Noyon. British advance two miles to near Grancourt and take nine towns, approaching Bapaume. Americans repulse vicious attacks near Fismes.

Aug. 24—British capture Bray and ten towns, carry position at Thiepval Ridge. French attack at Crecy, and Americans advance on Soissons-Rheims front.

Aug. 25—British move on north of Somme, cross the road between Albert and Bapaume, take twelve towns and reach near to Hindenburg line.

Aug. 26—British attack on 20-mile front from a point east of Arras to Sihons and cross Hindenburg line on the northern sector of their advance. Canadians capture Wancourt and French take Fresnoy in movement to encircle Roye.

Aug. 27—British smash Hindenburg line 3 miles southeast of Arras, taking many towns. Americans attack Bazoches and beat off attack on Fismette.

Aug. 28—French capture Chaulnes and advance eight miles and British expel Germans from Croisilles.

Aug. 29—French capture Noyon and British take Bapaume.

Aug. 30—Mt. St. Simeon captured by French, who cross Canal du Nord at Cantigny. Chavigny and Cupples captured by French-American forces, which advance to near Crouy. British take villages east and north of Bapaume. Americans take Juvigny and Germans retreat from Bailleul.

Aug. 31—Australians storm Mt. St. Quentin. British capture Mauvieres wood and Riencourt. Germans retreat from Lys salient. British capture Kemmel Hill.

Sept. 1—British take Peronne and drive Germans from several villages south of Bapaume. French advance on the Ailette. Americans push on two miles beyond Juvigny. Americans fight for the first time on Belgian ground, taking Voormezeele.

Sept. 2—British capture several villages in four mile advance on Queant-Drocourt line. Americans north of Soissons reach Terny-Somy and the St. Quentin highway.

Sept. 3—British reach Barelle, take Queant and thirteen villages in a 6-mile advance. Germans fly to Canal du Nord.

Sept. 4—Germans retreat on 20-mile front north of the Vesle. British force passage of the Canal du Nord and French drive enemy between the Canal and the Oise. Germans evacuate Lens.

Sept. 6—Germans retreat on 90-mile front from the American lines on the Aisne to the Hindenburg line near Cambrai, and British penetrate German positions seven miles, taking many villages.

Sept. 8—Americans advance northward on the Aisne. French capture Hamel and British drive Germans out of Havrincourt wood.

Sept. 9—Germans bring up new divisions in desperate attempt to stop Allies' offensive.

Sept. 12—First American army, together with French, attack St. Mihiel salient, capturing St. Mihiel and many towns and villages. General Pershing commands the attack.

Sept. 13—Americans completely occupy St. Mihiel salient and form junction with French army attacking from the south.

Sept. 14—Americans repulse counterattack in St. Mihiel salient. French begin new advance on Ailette. British advance toward Cambrai.

Sept. 15—Americans in St. Mihiel salient engage in artillery duel with Metz forts. French and Serbians capture Bulgarian positions on Dorian-Varder front in Macedonia.

Sept. 17—Germans burn towns along Moselle river as Americans advance. French guns shell Metz. Serbs and French reach Koziak in Macedonia.

Sept. 18—British begin attack on defenses of St. Quentin. Americans threaten Metz. Allies penetrate Bulgarian lines near Monastir.

Sept. 19—British capture Lempire and Gauche wood. French take Benay and Castres. In Balkans, Allies begin drive in Lake Dorian region. In Asia Minor, General Allenby breaks Turkish line and advances 12 miles.

Sept. 20—Americans shell forts at Metz. British capture Mauvres near Cambrai, and advance northeast of La Bassee. French advance north of Vailly.

Sept. 21—British penetrate Hindenburg line near Hargicourt. In Balkans, Serbs advance nine miles.

Sept. 22—Germans retreat from Oise river and British take positions northwest of St. Quentin. In Asia Minor, British smash Turk lines between the sea and Rafat, advancing 12 miles. Turkish army wiped out. British take Nazareth and other towns while their Arab allies destroy railroads and bridges.

Sept. 23—British cavalry take Haifa and Acre. Turks retreat toward Amman. Allies drive Bulgarians on 90 mile front. On the left, Italians cut Bulgar army from communications with army in Doiran region.

Tanks in Action.

Greeks cut railroad from Prilep to Gradsko. On west front, Germans driven from Venduil.

Sept. 24—British and French gain seven miles in encircling St. Quentin. In Macedonia, French and Serbians take Prilep. British capture Doiran. Serbs reach the Vardar.

Sept. 25—British capture Selency. Bulgarians retreat toward Veles, pursued by Serbs.

Sept. 26—First American army attacks between Meuse and Aisne Rivers on 20-mile front, smash Hindenburg line and take 12 towns. In Macedonia Serbs capture Veles and Ishtib. British and Greek army invades Bulgaria. In Mesopotamia British reach sea of Galilee, take Tiberias and Semal.

Sept. 27—Americans continue drive west of Verdun. French advance east of Reims, gain five miles, taking a dozen villages. British attack on 14-mile front in Cambrai sector. In Macedonia, British take Strumnitza. Bulgaria begs for armistice.

Sept. 28—Americans reach Kriemhilde line at Brieulles. French take Fort Malmaison. Belgians and British attack in Flanders from Dixmude to near Ypres.

Sept. 29—British advance on 30-mile front, from St. Quentin to Sensee River. Americans capture Bellicourt. British cross the Scheldt. Belgians capture Dixmude, and French advance on Chemin des Dames line.

Sept. 30—British take Messines Ridge. Americans advance in the Argonne and French drive Germans between the Aisne and Vesle Rivers. In Macedonia the French reach Uskub. Serbs take Charevo. Armistice signed with Bulgaria.

Oct. 1—French enter St. Quentin; drive Germans from hills northwest of Reims; British take suburbs of Cambrai; Americans push on in Aisne-Meuse sector. Germans commence to evacuate Belgium.

Oct. 2—Germans begin retreat from Lille and on a wide front on both sides of La Bassee Canal. Belgians capture Hooglede. German line of defense between Cambrai and St. Quentin broken. Cambrai mined by Germans. French capture all of St. Quentin. Bulgarians evacuate Serbia.

Oct. 3—British break German line on eight mile front and advance five miles through it. Germans retreat from Lens and Armentieres, retire on 20-mile front. French clear out Germans north and west of Reims. Austrians retreat from Albania. Italians take Berat. Germans in Macedonia fortify Roumanian bank of Danube.

Oct. 4—Americans break Kriemhilde line; drive Germans north of Binarville. They join French in Champagne; Germans continue retreat on Lens-Armentieres front.

Oct. 5—Germans retreat north of Reims and along Champagne front.

Oct. 7—Americans gain in Argonne region, taking towns and strong positions.

Oct. 8—British, French and American forces smash 20 miles of Germans defense lines, from Cambrai south.

Oct. 9—British defeat 30 Germans divisions. French take Bazancourt. In Albania, Italians take Elbassan.

Oct. 10—British capture Le Cateau. French cross Aisne Canal. Americans move forward in Argonne forest.

Oct. 11—Germans abandon line along Sensee River. French force Germans to evacuate 37 towns on the Suippe front. In Balkans, Germans are reinforced and Serbs advance toward west.

Oct. 12—British take more villages southeast of Cambrai.

Oct. 13—Germans evacuate Laon. French take La Fere. In Balkans, Allies capture Nish.

Oct. 14—French capture Roulers, and Sissonne, and Americans advance west of Meuse.

Oct. 15—Italians capture Durazzo.

Oct. 16—Germans begin evacuation of Belgian coast. Americans take Grand Pre. In Mesopotamia, British take Tripoli.

Oct. 17—British enter Lille and Douai. Germans quit Ostend and naval force of British enters the harbor.

Oct. 18—Allies enter Zeebrugge and capture many villages southeast of Douai. Germans retire from Loges and other towns.

Oct. 19—American manned tanks lead assault against Germans entrenched on Selle River. Allies enter Ghent. British patrols reach frontier of Holland. Austrian Slavs declare new republic. Allies smash 25-mile front. Americans capture 1,000 prisoners west of the Meuse.

Oct. 20—Germans fly on whole battle front.

Oct. 21—Allies cross Oise and threaten Valenciennes. Germans driven from sea to Le Cateau region. 15,000 Germans, cut off by Belgians, escape to Holland.

Oct. 22—Haig's forces cross the Scheldt. American and British smash over Oise canal and hold east bank.

Oct. 23—President Wilson refuses German offer of peace. Haig's army approaches Valenciennes. In Macedonian campaign allied troops advance along the Danube.

Oct. 24—Americans advance in the hills along the Meuse and win big battle, taking several towns. Wilson refers Germans to the Allies for terms.

Oct. 25—British drive three miles and capture 7,000. Americans sweep foe back in Meuse woods. Americans defeat Bolsheviks on the Dvina in Russia.

Oct. 26—Americans win fight after being beaten back five times, for hill on the Meuse.

Oct. 27—German government asks the United States to state terms of armistice.

Oct. 28—Austria agrees to U. S. terms.

Oct. 29—Germans shell Verdun with long range gun. Italians continue offensive and capture several thousand prisoners. British in Mesopotamia drive Turks up Tigris River.

Oct. 30—Italians administer great defeat to Austria, capture 33,000. German note seeks to hasten decision on armistice terms.

Oct. 31—Turkey surrenders unconditionally. Austrians utterly routed by Italians.

Nov. 1—Allied conference at Versailles fix peace terms for Germany. Americans advance four miles in new drive east of the Argonne. Turkey opens up the Dardanelles to the Allies.

Nov. 2—British take Valenciennes; Americans break through the Freya line and take Champigneulle, Buzancy, Fosse, Baricourt and Doulcon.

Nov. 3—Italians capture Trent and Udine.

Nov. 4—Austria makes complete surrender; Americans advance toward Sedan,

Nov. 6—French win on 100-mile front, taking Vervins, Montcornet and Rethel; Americans enter Sedan; cross the Meuse river; Germans give up Ghent; Germans seeking truce reach French lines.

Nov. 7—Passage of German peace envoys to French headquarters arranged.

Nov. 8—British, French and American armies press forward along whole of long line from extreme north to east of the Meuse; scores of towns taken; German plenipotentiaries arrive at Marshal Foch's headquarters and are given armistice terms fixed by allied war council with time limit for acceptance fixed for 11 o'clock Monday morning, Nov. 11; German socialists demand abdication of Emperor William.

Nov. 9—Chancellor Prince Maximilian of Germany announces that kaiser and crown prince have decided to renounce the throne; Deputy Ebert made imperial chancellor.

Nov. 10—First and 2d American armies advance along the Moselle and the Meuse on a front of about seventy-one miles; capture Stenay and numerous fortified positions in Lorraine; Gen. Gouraud makes official entry into Sedan; Emperor William takes refuge in Holland.

Nov. 11—German envoys sign armistice terms in the Forests of Compiegne and fighting ceases at 11 a. m. all along the line; President Wilson announces to congress that "the war thus comes to an end"; great peace celebration held in all the allied countries with scenes of unparalleled enthusiasm.

AMERICAN EFFORT IN WAR

Total armed forces	4,800,000
Total men in the army	4,000,000
Men who went overseas	2,086,000
Men who fought in France	1,390,000
Greatest number sent in one month	306,000
Greatest number returning in one month	333,000
Tons of supplies shipped to France	7,500,000
Total registered in draft	24,234,021
Total draft inductions	2,810,296
Greatest number inducted in one month	400,000
Graduates of line officers' training school	80,468
Cost of war to April 30, 1919	$21,850,000,000
Cost of army to April 30, 1919	$13,930,000,000
Battles fought by American troops	13
Months of American participation in the war	19
Days of battle	200
Days of duration of Meuse-Argonne battle	47
Americans in Meuse-Argonne battle	1,200,000
American casualties in Meuse-Argonne battle	120,000
American battle deaths in war	50,000
American wounded in war	236,000
American deaths from disease	56,991
Total deaths in the army	112,422

AMERICAN CASUALTIES IN THE WAR

The war department on Sept. 1 issued its final report on the casualties of the American army in the European war. These included casualties in the Archangel and Vladivostok expeditions and were as follows:

Killed in action	35,585
Died of wounds	14,742
Total battle deaths	50,327
Died of disease	58,073
Died from accident, etc.	8,092
Total all deaths	116,492
Wounded in action	205,690
Total casualties	322,182

MEN REGISTERED AND INDUCTED

Registration.	Registered.	Inducted.
First and second	10,679,814	2,666,867
Third	13,228,762	120,157
Alaska, Hawaii, Porto Rico	325,445	23,272
Total	24,234,021	2,810,296

AMERICAN MERCHANT VESSELS SUNK BY ENEMY

Prior to April 6, 1917

	No.	Gross tons.
Torpedoed	6	25,988
Mined	5	11,579
Gunfire, etc.	8	29,576
Total	19	67,143

April 6, 1917, to Nov. 11, 1918

	No.	Gross tons.
Torpedoed	45	190,357
Mined	2	8,116
Gunfire, etc.	79	88,833
Total	126	287,306
Grand total	145	354,449

In the destruction of these vessels a total of 775 lives were lost—703 by torpedoes, 38 by gunfire and 34 by drifting mines. Sixty-seven lives were lost prior to April 6, 1917, when America entered the war.

CASUALTIES AND HEALTH

The war was undoubtedly the bloodiest which has ever been fought. One possible competitor might be the Crimean war, in which the casualty rate per 100 men was equally heavy. The British forces in the Crimean war lost twenty-two of every 100 men, the French thirty-one, the Turkish twenty-seven and the Russian forty-three. More than four-fifths of the losses were, however, deaths from disease, while in the recent war with Germany disease deaths were inconsiderable as compared with battle deaths. The forces engaged in the Crimean war were, moreover, much smaller.

WAR EXPENSES OF ALL NATIONS

The following table gives the war expenditures of all nations up to May, 1919. The figures are believed to be substantially reliable:

Country.	Amount.
Great Britain and dominions	$ 38,000,000,000
France	26,000,000,000
United States	22,000,000,000
Russia	18,000,000,000
Belgium, Roumania, Portugal, Jugo Slavia	5,000,000,000
Italy	13,000,000,000
Japan and Greece	1,000,000,000
Total allies and U. S.	$123,000,000,000
Germany	39,000,000,000
Austria-Hungary	21,000,000,000
Turkey and Bulgaria	3,000,000,000
Total central empires	$ 63,000,000,000
Grand total	186,000,000,000

Battle Deaths in World War, 1914-1918

Russia	1,700,000
Germany	1,600,000
France	1,385,300
Great Britain	900,000
Austria	800,000
Italy	330 000
Turkey	250,000
Serbia and Montenegro	125,000
Belgium	102,000
Roumania	100,000
Bulgaria	100,000
United States	48,900
Greece	7,000
Portugal	2,000
Total	7,450,200

St. Mihiel Salient—Taken in First American Drive.

GEOGRAPHICAL CHANGES

CAUSED BY THE WORLD WAR AND RECENT AGREEMENTS

ALBANIA. Independence of Albania proclaimed June 3, 1917, by Italian Government, and Allied Council upheld same in 1920, with boundaries same as those prior to World War in 1914.

ALSACE-LORRAINE, formerly French Territory, acquired by Germany in 1871, restored to France.

ANATOLIA, comprises the greatest part of Turkey, in Asia Minor.

ARMENIA. Independence was proclaimed December 31, 1918, and all nations notified. November, 1922, it became a part of the Allied Soviet Republics.

AUSTRO-HUNGARIAN EMPIRE. Dismembered and redistributed. Austria proper becomes a republic. Hungary proper remains a kingdom. Remaining territory divided as follows: To Czechoslovakia; Bohemia, Moravia, Silesia, Slovakia, Ruthenia, and other small districts. To Italy; Trentino, Gorizia, Istria, Zara, Dalmatia, and Adriatic Islands. To Yugoslavia; Croatia, Slovenia, Bosnia, Herzegovina, part of Dalmatia, and Adriatic Islands. To Roumania; Bukovina and Transylvania. To Poland; Austrian Poland and Eastern Galicia. Liechtenstein becomes independent.

AUSTRIA, Vorarlberg, northern and eastern part of Tyrol, Salzburg, Upper and Lower Austria, Carinthia and part of Styria form the new Republic of Austria.

AZERBAIJAN was proclaimed an independent republic May 28, 1918, and affiliated with the Allied Soviet Republics, November, 1922.

BELGIUM acquires Eupen and Malmedy from Germany and the restoration of Moresnet.

BESSARABIA restored to Rumania.

BISMARCK ARCHIPELAGO under mandate of Australia. Name changed to New Britain Archipelago.

BULGARIA, the south part of (Thrace) Bulgaria on the Aegean Sea awarded to Greece.

CAMEROONS (Kamerun), Africa, divided between France and Great Britain.

CAROLINE ISLANDS under Japan Mandate.

CONSTANTINOPLE and the area east of the Podima-Kalikratia line in the neutral zone.

CZECHOSLOVAKIA, Bohemia, Moravia, Austrian Silesia, and part of Hungary (Slovakia) forming Czechoslovakia. Prague is capital of this new republic.

DALMATIA. All of this territory given to Yugoslavia, with the exception of the city of Zara, with a 6-mile radius from sea coast, which was given to Italy.

DANZIG, the Free City of Danzig, with surrounding territory, internationalized.

DARDANELLES and Bosporous, Turkey east of the Podima-Kalikratia line, Gallipoli peninsula south of Balka-Bulair line, and a strip in Asia along the Dardanelles, the Marmora Sea and the Bosporous, in neutral zone.

DENMARK, Northern part of Schleswig-Holstein, to Denmark. Decided by plebsicite.

EAST AFRICA, a former German Colony, partly under British and partly under Belgian Mandates. The official designation of this territory is Tanganyika Territory.

EGYPT, British Protectorate declared December 18, 1914, acknowledged in Treaty of Peace, 1919. Protectorate was terminated by British agreement February, 1922, and Egypt was established as an independent government; under British protection.

ESTHONIA is formed from the northern part of the Baltic Provinces, formerly Russian, now an independent republic.

FAR EASTERN REPUBLIC, the eastern portion of Siberia; comprising all of Trans Baikal, Amur, and the Maritime Provinces. Gave up its independence November, 1922, and became a part of the Allied Soviet Republics.

FINLAND, the former Grand Duchy of Finland, including the Aland Islands, now independent from Russia, is a new republic.

FIUME, recognized as Free State according to the Italian-Yugoslavian Treaty.

FRANCE, Alsace-Lorraine restored, awarded the Saar Basin with plebiscite after 15 years. France also receives Mandate over Syria in Asia Minor, and in Africa, over parts of Kamerun and Togoland.

GALLIPOLI PENINSULA, south from the Balka-Bulair line, is in the neutral zone.

GEORGIA was proclaimed an independent republic May, 1918; in November, 1922, became a part of the Allied Soviet Republics.

GERMANY, (territory lost).
To Belgium, Eupen and Malmedy.

To Denmark, northern part of Schleswig-Holstein, by plebiscite.

To France, Alsace-Lorraine and the Saar Basin. The latter subject to plebiscite after 15 years.

To Poland, parts of East Prussia and West Prussia and parts of Posen and Silesia.

To Free City of Danzig, the City of Danzig with surrounding territory.

To Allied and Associated Powers, City of Memel with the East Prussian territory, north of the Niemen, the northern part of Schleswig to Denmark, Helgoland to be dismantled and the Kiel Canal open to traffic.

Colonies. Germany lost in Africa: Kamerun and Togoland to France and Great Britain. German South West Africa to Union of South Africa. German East Africa to Great Britain and Belgium, and in Asia, Kiau-Chau (Shantung) to Japan, December, 1922, Japan restored it to China.

Possessions in the Pacific Ocean, the islands north of the Equator; Ladrone, Caroline, Marshall, Pelew and Yap, under Japanese Mandate. South of the Equator, Pleasant (Nauru) and Solomon islands, under Mandate of Great Britain. German Samoan Islands under Mandate held by New Zealand. New Guinea, (Kaiser-Wilhelm Land) and Bismarck (New Britain) Archipelago under Mandate of Australia.

GREAT BRITAIN and her Colonies acquire from Germany: in Africa, German South West Africa, under Mandate to Union of South Africa; German East Africa, (Tanganyika Territory), British Mandate; Kamerun and Togoland divided between France and Great Britain; Palestine is under British Mandate; Iraq (formerly Mesopotamia) was proclaimed a kingdom in August, 1921, under the protection of Great Britain. In the Pacific, islands south of the Equator, Pleasant (Nauru) and Solomon under British Mandate; German Samoan Islands under Mandate of New Zealand; New Guinea, (Kaiser-Wilhelm Land) and Bismarck (New Britain) Archipelago under Mandate of Australia.

GREECE. The south part of Bulgaria (western part of Thrace) goes to Greece.

HEJAZ Asia; on the northeast coast of the Red Sea has been recognized as an independent kingdom.

HELGOLAND, all fortifications to be destroyed.

HUNGARY was proclaimed an independent republic Nov. 16, 1918.

IRAQ (formerly Mesopotamia) was proclaimed a kingdom in August, 1921, under the protection of Great Britain.

ISTRIA restored to Italy.

ITALY receives the south part of Tyrol (Trentino), Gorizia, Istria, and Zara in Dalmatia from Austria-Hungary. The secret treaty of London gives to Italy a claim to the islands on the east coast of the Adriatic. In Asia Minor Italy receives Mandate over Rhodes Island.

KIAU-CHAU, China, Germany cedes all rights to Japan. December, 1922, Japan restores to China.

KIEL CANAL open to all nations for War and Merchant Ships.

LADRONE ISLANDS, under Japan Mandate.

LATVIA (formerly Russian). Established as a republic November, 1918, and recognized as such in September, 1921.

LIECHTENSTEIN (formerly a dependency of Austria) now an independent principality.

LITHUANIA, formed from the southern part of the former Baltic Provinces (formerly Russian) and from the East Prussian territory north of the Niemen with the City of Memel, and part of Suwalki from Russia. Established as a republic February, 1918, and recognized as such by Russian Treaty in July, 1920.

LUXEMBURG, new form of government without any German control.

MALMEDY to Belgium.

MARSHALL ISLANDS held by Japan under Mandate.

MEMEL (formerly German) to Allied and Associated Powers for International Control.

MESOPOTAMIA (now Iraq) independent kingdom under British protection.

MONTENEGRO, now part of the new Kingdom of Yugoslavia.

MORESNET, restored to Belgium.

MOROCCO, Germany renounces all rights.

NEW GUINEA (Kaiser Wilhelm Land), to Australia, under Mandate.

PALESTINE independent under British Mandate.

PELEW ISLANDS under Japan Mandate.

PETROGRAD, formerly St. Petersburg.

POLAND, New Republic of Poland, formed from parts of former Duchy of Poland; parts of East and West Prussia, parts of Posen and Silesia from Germany, and nearly all of Galicia from Austria-Hungary; with part of Upper Silesia subject to plebiscite.

POSEN ceded by Germany to Poland.

PRUSSIA, (East and West) parts of, voted to return to German rule by plebiscite.

RHINE ZONE (Neutral Zone), no military operations allowed.

RHODES, Turkish Island, under Mandate of Italy; plebiscite in 1934.

RUMANIA, the Kingdom of Rumania has extended over parts of Hungary, and the Bukowina and Bessarabia.

RUSSIA, The area of the former empire has been greatly reduced. Finland, Esthonia, Latvia, Poland and Lithuania have formed new Governments. Bessarabia is now a part of Rumania, and the island of Sakhalin is held by Japan. Soviet Russia, White Russia, Ukraine, Armenia, Azerbaijan, Georgia, Siberia and the late Far Eastern Republic have united under the title, "Allied Soviet Republics."

ST. PETERSBURG, name changed to Petrograd, August 31, 1914.

SAAR BASIN, French Mandate, plebiscite in 1934.

SAKHALIN ISLAND, formerly Russian, now held by Japan.

SCHLESWIG-HOLSTEIN, a part to Denmark.

SERBIA (Servia), now part of the new Kingdom of Yugoslavia.

SHANTUNG (Kio-Chow or Kiau-Chau), Germany renounces in favor of Japan all her rights, title and privileges concerning the territory of Kiaochow and the Province of Shantung. December, 1922, Japan restores to China.

SIBERIA is governed by the Allied Soviet Republics.

SILESIA, part of which is ceded by Germany to Poland, subject to plebiscite, the result of which shows eastern portion to Poland and balance reverts back to Germany.

SMYRNA, with surrounding territory, awarded to Greece from Turkey. Surrendered to Turkey September, 1922.

SOLOMON ISLANDS under Mandate of Australia.

SOUTHWEST AFRICA, a former German Colony under Mandate of the Union of South Africa.

SYRIA, independent, under Mandate of France.

TANGANYIKA TERRITORY (formerly known as German East Africa) under British and Belgian Mandates.

THRACE (Bulgarian) awarded to Greece.

TOGOLAND, Africa, divided between France and Great Britain.

TRENTINO restored to Italy.

TRIESTE restored to Italy.

TURKEY, treaty of Mudania, October, 1922, created a new neutral zone, Constantinople and the area east of the Poldima-Kalikratia line, and the Gallipoli Peninsula south of the Balka-Bulair line; the remaining territory west to the Maritza river reverts from Greece back to Turkey; in Asia a strip along the Dardanelles, the Marmora Sea and the Bosporous, also in the neutral zone; Armenia has proclaimed independence, Smyrna and surrounding territory along the Aegean coast, Greek Mandate, surrendered to Turkey September, 1922; Rhodes Island under Mandate of Italy; plebiscite in 1934; Syria independent under French Mandate; Palestine independent under British Mandate; Iraq (formerly Mesopotamia) independent kingdom under British protection; Hejaz, forming the new Kingdom of Hejaz; the remainder of Asia Minor (Anatolia) to remain under Turkish rule.

UKRAINE, proclaimed a republic November, 1917, and November, 1922, became a part of the union of Allied Soviet Republics.

YUGOSLAVIA, officially known as the Kingdom of the Serbs, Croats and Slovenes, and consists of the southern part of former Austria-Hungary with Serbia and Montenegro.

ZONE of the STRAITS (neutral zone), formerly Turkish, to Allied and Associated Powers for International Control.

WORLD WAR

Began—July 28, 1914
Armistice Signed—November 11, 1918
Duration—4 years, 3 Months, 15 days
United States Entered—April 6, 1917
Nations Involved—28

Surrender Dates:

Bulgaria to France and allies, Sept. 30, 1918
Turkey to Britain and allies Oct. 30, 1918
Austria-Hungary to allies and U. S., Nov. 2, 1918.
Germany to allies and U. S., Nov. 11, 1918

Nations Involved

CENTRAL POWERS		ALLIES			
Austria-Hungary		Belgium	Guatemala	Panama	
Bulgaria		Brazil	Haiti	Portugal	
Germany	vs.	China	Honduras	Rumania	
Turkey		Costa Rica	Italy	Russia	
		Cuba	Japan	San Marino	
		France	Liberia	Serbia	
		Great Britain	Montenegro	Siam	
		Greece	Nicaragua	United States	

WAR DECLARATIONS

Austria-Hungary—Serbia	July 28, 1914
Germany—Russia	Aug. 1, 1914
France—Germany	Aug. 3, 1914
Germany—France	Aug. 3, 1914
Germany—Belgium	Aug. 4, 1914
Great Britain—Germany	Aug. 4, 1914
Austria-Hungary—Russia	Aug. 6, 1914
Montenegro—Austria-Hungary	Aug. 7, 1914
Montenegro—Germany	Aug. 9, 1914
Serbia—Germany	Aug. 9, 1914
France—Austria-Hungary	Aug. 10, 1914
Great Britain—Austria-Hungary	Aug. 12, 1914
Japan—Germany	Aug. 23, 1914
Austria-Hungary—Japan	Aug. 27, 1914
Austria-Hungary—Belgium	Aug. 28, 1914
Russia—Turkey	Nov. 3, 1914
France—Turkey	Nov. 5, 1914
Great Britain—Turkey	Nov. 5, 1914
Turkey—Allies	Nov. 11, 1914
Serbia—Turkey	Dec. 2, 1914
Portugal—Germany	May 19, 1915
Italy—Austria-Hungary	May 23, 1915
San Marino—Austria-Hungary	May 24, 1915
Italy—Turkey	Aug. 20, 1915
Russia—Bulgaria	Oct. 19, 1915
Bulgaria—Serbia	Oct. 14, 1915
Great Britain—Bulgaria	Oct. 14, 1915
Serbia—Bulgaria	Oct. 16, 1915
France—Bulgaria	Oct. 16, 1915
Italy—Bulgaria	Oct. 19, 1915
Germany—Portugal	Mar. 10, 1916
Roumania—Austria-Hungary	Aug. 27, 1916
Austria-Hungary—Portugal	Mar. 15, 1916
Italy—Germany	Aug. 28, 1916
Germany—Roumania	Aug. 28, 1916
Turkey—Roumania	Aug. 29, 1916
Bulgaria—Roumania	Sept. 1, 1916
Greece (Venizelist)—Germany	Nov. 25, 1916
Greece (Venizelist)—Bulgaria	Nov. 25, 1916
United States—Germany	April 6, 1917
Cuba—Germany	April 7, 1917
Panama—Germany	April 7, 1917
Greece—Germany and its allies	June 28, 1917
Siam—Germany and Austria-Hungary	July 22, 1917
Liberia—Germany	Aug.24, 1917
China—Germany and Austria-Hungary	Aug. 14, 1917
Brazil—Germany	Oct. 26, 1917
United States—Austria-Hungary	Dec. 6, 1917
Panama—Austria-Hungary	Dec. 10, 1917
Cuba—Austria-Hungary	Dec. 15, 1917
Guatemala—Germany	April 21, 1918
Nicaragua—Germany	May 7, 1918
Costa Rica—Germany and its allies	May 24, 1918
Haiti—Germany	July 15, 1918
Honduras—Germany	July 19, 1918

An Encyclopedia of Geography.

Physical, Mathematical, Historical, Political and Commercial.

PHYSICAL GEOGRAPHY.*

Geography includes four branches that most concern man, viz.: Physical, Biological, Political and Commercial Geography. Mathematical Geography treats of the Earth as a spheroidal body, of latitude, longitude and of map-drawing; it is the fundamental branch of the science, its technique, while interesting to the few, is not of such a nature as to call for more than passing allusion here.

Physical Geography investigates the conditions prevailing on and near the surface of the Earth in the three great features of Air, Water and Land. It also includes outlines of Mineralogy, Botany and Zoology.

In his treatise on the Elements of Astronomy a brief reference is made by the present writer (see Cram's Ancient and Modern Atlas) to the probable condition of other members of our Solar System. The planet Jupiter and our Moon were named as types of two opposite conditions: the first a world still in its early formative stage not yet fitted to be the abode of life; the second a dead planet, destitute of air and water, and long since deserted by every form of life. Our Earth stands to-day between these extremes, in the prime and vigor of its existence and eminently fitted to sustain its countless myriads of organized beings.

We know, however, that the Earth's interior is still intensely hot, and that the heated material is either liquid or in a viscous state. We know, too, that the colder crust which surrounds this heated mass is still slowly contracting, sinking in some places and rising in others. Volcanoes and earthquakes reveal the existence of titanic internal forces which, though far less active than in earlier geologic periods, are still steadily at work.

The Atmosphere: Science of Meteorology.

A celestial visitant descending from the study of the remote heavenly bodies to that of our planet would first enter the gaseous envelope which surrounds it—the Air, or Atmosphere.

In its free and natural state the atmosphere comprises four constituents: dry air, vapor of water, carbon dioxide (carbonic acid gas), and floating dust.

Dry air constitutes the vast bulk of the atmosphere, is composed of two elementary gases: Oxygen, which forms 21 per cent. of its bulk, and

Dry Air

Nitrogen, which makes up the remaining 79 per cent. We may say with sufficient accuracy that one-fifth of the air we breathe is Oxygen, the supporter of animal and vegetable life, sustaining the living, promoting the decay of the dead, and working ceaseless changes in the face of nature. So active an agent needs an inert and sluggish element to dilute and retard its energy, and this is furnished by Nitrogen, a gas not fitted to support life and yet not actively poisonous. Oxygen typifies the radical and progressive in nature, Nitrogen the conservative; Oxygen the steam, Nitrogen the safety-valve.

Perfectly dry air can be prepared by the chemist but never exists in the free atmosphere, though a near approach to it may be found at times over a parched desert. Varying quantities of the other two gaseous constituents are always present, viz.: vapor of water and carbonic acid gas, the two together seldom exceeding one per cent of the entire air in any given locality. The amount of water-vapor present is exceedingly variable, indeed is constantly changing from the effects of evaporation and condensation. A dense fog or a heavily falling rain renders the air more humid or damp than does any other natural condition. Both extremes, excessive dryness and excessive humidity, are attended with uncomfortable sensations.

The remaining constituent of the atmosphere, Carbon Dioxide, is also present in small and variable quantity. It is constantly supplied from three chief sources, underground caverns, fires, and animal respiration. When combustion is going on the oxygen of the air combines with the carbon of the burning material and forms carbon dioxide. When animals breathe, the oxygen of the inhaled air combines with the waste carbon of the venous blood on the air-cells of the lungs and forms the same gaseous product. Vegetables, on the other hand, inhale carbon dioxide through the pores of their leaves, retain the carbon and exhale the oxygen. Thus plants and animals mutually exchange. In a well balanced aquarium the water may not need renewing for a long time, because the fish supply the aquatic plants with carbon dioxide and receive from them oxygen in return.

Air has weight, elasticity and tension. One cubic foot of dry air at sea level at the temperature of 60 degrees, Fahrenheit, weighs a trifle less than

Atmospheric Pressure

one and a quarter ounces avoirdupois. The pressure of air on all surfaces at the level of the sea averages nearly 15 pounds on a square inch, or more than 21 hundredweight on every square foot. If the Atmosphere at all heights above the earth were of the density that prevails at sea level its depth would be about 5½ miles, but as it grows rarer with elevation its depth is far greater. Some theorists place it at 50 miles, others at 200, while not a few believe that it grades off imperceptibly into a space at a height which cannot be estimated. Being a constituent part of the globe, it partakes of its rotary motion. But as it is constantly in motion under the expansive influence of the sun's heat and continually rolls above the earth in great waves, the pressure at any given point is constantly changing.

The instrument which records these changes is the Barometer. The mercurial barometer is still used with very little change from the simple form

The Barometer

adopted by the inventor more than two hundred and fifty years ago.

The barometer is often used in measuring the heigths of mountains and of balloon ascensions. At a height of 3½ miles the mercury stands at 15 inches, showing that only one-half of the atmosphere lies above that altitude. Aeronauts have ascended to a height of more than five miles, but they find the air not only intensely cold but too light to support life for more than a brief period.

The earth warmed by the sun radiates heat through the air. The air therefore becomes colder as we ascend from the earth just as it does when we withdraw from a hot stove. The average fall of temperature is one degree for about 300 feet of rise. In ascending a high mountain in equatorial regions the traveler passes from tropical warmth to polar cold.

The Sun's heat is the cause of atmospheric motion and circulation. Wind is air in motion. The air, like all other fluids, presses at any given point

Circulation of Air

equally in all directions, not only downward but laterally and upward. When air is heated it expands and becomes lighter than the colder air around it, which presses the warm air upward just as it buoys up a balloon. Cold air is pressed inward to take the place of the warm air thus forced upward and thus a wind is created. If a bonfire is lighted on a perfectly still day the flame rises vertically over the middle of the fire while the outside flames all tend inward toward the center. One of the most familiar illustrations of the causes that give rise to wind is seen in the case of an island in the temperate zone. During the day the land is heated more rapidly than the surrounding water, the warmer air above the land rises and the cooler air above the water is pressed in to fill its place, thus creating a sea-breeze or "on-shore" wind which may last until midnight. After that hour, the land having cooled off more rapidly than the water, the air over the water rises and a breeze is started in the opposite direction, producing a land-breeze or "off-shore" wind, which dies down soon after sunrise.

On a much larger scale but from similar causes are produced the winds in tropical regions known as the trade winds which blow with but little variation the year round. The sun's heat

Constant Winds

is greatest in equatorial regions because there its rays fall almost vertically. The warm air is constantly rising and cooler air from both north and south of the equator flows in. But the surface of the earth at the equator moves with greater velocity than elsewhere, and the air flowing toward that line, not having gained its velocity, is carried back in the direction opposite to that in which the earth is moving. As the surface of the earth in its rotation moves toward the east the air is carried back toward the west; but as a wind is always named according to the point of the compass from which it blows, the winds referred to are known as the easterly Trades. Those coming from the Tropic of Cancer flow from the north-east and those from Capricorn come from the south-east.

The belt of Trade Winds coincides pretty nearly with the Torrid Zone, varying somewhat northward or southward with the changes of the seasons, as the sun ranges backward and forward between the tropical circles. But the question now arises, what becomes of the air thus constantly flowing upward from the equatorial belt into the higher regions of the atmosphere. An answer has been found to this question at a few localities on high mountain slopes in tropical regions. In Hawaii, for example, observers have noted the regular movement of the Trade Winds at an elevation of about 12,000 feet. But upon going to a higher point they have found

*Much of the material here following was prepared for this work by the late Prof. Charles E. Aaron, A. M., of Philadelphia, from whose manuscript notes all of the first two chapters have been written.

the direction changed. The east wind has now become an equally steady west wind. The same conditions have been observed at a few other points. Thus there is reason to believe that the air flowing upward when it rises to a certain altitude takes a westerly direction and descending to the earth in the Temperate Zone forms the prevailing westerly winds, formerly called the Return Trades.

Regions of Calms

In certain narrow belts where the air takes a vertical direction, either upward or downward, are found regions of Calms where for a large portion of the year no steady winds blow. One of these is known as the belt of Equatorial Calms. Here, over a space of about 250 miles in breadth the heated air rises and the winds from the north and south do not reach it. In such a belt steamers ask no favors from the winds, but sailing vessels are often delayed for many days. Again, near the tropical circles, where the return trades descend to the surface to form the prevailing Westerlies, are found other narrow calm zones called the Calms of Cancer and Capricorn. Many years ago vessels carrying horses from United States ports to Cuba and Jamaica were delayed in the Calms of Cancer, and provender becoming scarce, the seamen were compelled to throw overboard many of these animals to save the lives of the rest. Hence the belt received the name, "Horse Latitudes." A region of almost constant calms is found in and west of the Bay of Panama, to the extent that sailing vessels are often many days getting but a few miles away from that inhospitable harbor.

Local, Variable and Seasonal Winds

If the earth were entirely covered with water or with level land, all other conditions remaining as at present, the winds would be regular and constant. There would be zones of constant low pressure within the polar circles and between the tropics, and intermediate belts of high pressure over the Temperate Zones. But as it is, the varying radiation, the unequal distribution of water and land, and the presence of mountain chains greatly modify these uniform conditions and give rise to local and variable winds.

The enormous deserts of Central Asia and of Northern Africa, by far the largest of their class in the world, intensely heated and parched as they are, bearing little or no vegetation to shield the ground from the fierce rays of the sun, give rise to an upward movement of hot air whose influence is felt many hundreds of miles away. Strong currents of air set in toward the deserts from every direction. This condition prevails at the season when the sun is north of the equator. In the winter, on the contrary, especially in the Asiatic deserts, the bare land becomes chilled while the distant seas are warmer and the winds blow outward from the deserts.

Around the Desert of Sahara local winds blow, some of which, like the Simoon and the Sirocco, are the fiercest and most destructive hot winds known anywhere. Similar conditions prevail near the Great American Desert, especially when the warm Chinook winds blow from it. The Northers of Texas and Florida, felt also to some extent in Cuba, are seasonal cold winds blowing from the North, greatly to the discomfort of the thin-blooded inhabitants of those sunny regions.

Monsoons.

This term, derived from a Malay word meaning *season,* is especially applied to winds which blow along a coast or a great river valley in a certain direction for one-half of the year and in the opposite direction for the remaining half. The most remarkable of these seasonal winds prevail on the coast of Hindostan. There are similar but far less powerful monsoons on the coast of our Gulf States and in Mexico, aided in a measure by the Trade Winds. Similar causes account for the seasonal winds which blow up and down the lower Mississippi Valley.

Humidity

Water is always present in varying quantities in the atmosphere and is constantly being evaporated or condensed as the conditions of temperature change. Warm air is capable of holding a comparatively large quantity of invisible vapor; cold air very little. The temperature at which any given quantity of air is *saturated,* or charged with all the moisture that it can hold, is called its dew-point. Air at its dew-point may be compared to a sponge filled with water, which when compressed parts with some of the water it contained. When we exhale the air from our lungs on a very cold day the warm breath, charged with moisture, is at once cooled below its dew-point and a little fog is formed. The tiny drops of which this is composed sometimes gather on the beard and are frozen into ice. On a warm day this vapor remains invisible.

Dew

A pitcher containing ice-water on a warm day becomes thickly coated with fine drops of moisture forming a dew. The surrounding warm air charged with vapor coming in contact with the cold surface of the pitcher is chilled below its dew-point and a part of its vapor is condensed into water and deposited as dew. Various conditions favor or prevent the deposition of dew. When the air is well charged with vapor, the sky at the same time clear and a gentle breeze blowing, dew is abundant. On the contrary, if the air is comparatively dry, if the sky is overcast with clouds, or if a strong wind is blowing there is usually no dew. When summer gives place to autumn and the earth is chilled at night below the freezing point, the dew is frozen and takes the form of frost.

Fog and Cloud

These two terms are practically equivalent. A fog is a cloud resting on the earth; a cloud is a fog floating in the upper regions of the air. When a mass of air charged with vapor is mingled with another stratum at a much lower temperature, the former is chilled below its dew-point and a portion of its vapor is condensed as a cloud. Fogs often lie along water courses and valleys while the hill tops project above them like islands in a lake of fog. This phenomenon is familiar at sunrise.

Towns and cities where much bituminous coal is burned are visited with heavy fogs. Those which hang over London are noted for their density and long duration; Chicago, and especially Pittsburg, are also cases in point. Forest fires often cause a haziness in the atmosphere over a wide extent of country, improperly called a "dry fog." Similar conditions are caused by volcanic eruptions. Many readers will remember the brilliant and world-wide sunsets of great splendor due to the volcanic dusts from Krakatoa and later from Mont Pelee.

Forms of Clouds

Just 100 years ago Howard proposed for the various forms of cloud the names that are still in use. These are four in number, namely: Stratus, Cumulus, Cirrus and Nimbus, beside intermediate forms. The stratus clouds are the lowest in position and are formed in still air. Cumulus clouds are the most pleasing in appearance and are a favorite subject of the artist's brush.

The highest of all clouds above the earth are the forms of Cirrus. In some instances their height has been estimated at ten miles, and in the intense cold of that altitude they must be entirely composed of fine crystals of ice. They are white and feathery in appearance, sometimes forming the "mackerel sky" which betokens fine weather, and sometimes in long streamers or in radiated lines from north to south as if influenced by electrical attraction.

Lastly, Nimbus clouds are those seen in a gathering storm ready to pour down rain. The small floating drops in nearly all forms of cloud gather into larger ones. In other clouds they are often turned back into vapor before they fall, but in the Nimbus they quickly become large and heavy. All other forms of cloud may be speedily changed into the Nimbus under favoring conditions.

Rainfall and its Variability

The amount of rain varies wonderfully in different latitudes and even in contiguous regions of the same latitude. In tropical countries the amount falling on the earth is usually enormous. Few extensive regions are characterized by as heavy rainfall as the Valley of the Amazon in South America and that of the Kongo in Equatorial Africa.

Yet even within or near the tropics the rainfall varies greatly. On the north side of the Himalaya mountains, for example, the precipitation is not ten inches in the course of a year, while on their south side it has been known to reach 50 feet. Similar contrasts prevail on the eastern and western slopes of the Andes. So great is the contrast there that rainless regions exist in certain tracts immediately west of that mountain range. The influence of such mountain walls is to condense on their windward slope the abundant moisture, leaving little or none on the leaward side. The entire absence of rain in certain desert tracts is accounted for by the fact that the air blowing from the ocean is warmed instead of cooled when it reaches the parched desert and for that reason cannot part with its moisture.

In the United States east of the Rocky Mountains rain is distributed with considerable uniformity. West of the Rockies the rainfall is irregular and unequal. On the coast of Southern California the fall averages less than one foot, while at the mouth of the Columbia River it exceeds seven feet.

Rains occasionally fall from apparently cloudless skies. The few drops formed at such times do not obscure the light and the rain lasts but a brief period. In certain regions, notably in the Great Basin west of the Rocky Mountains *cloud bursts* occur with a great deluge of water for a few minutes followed by a dry spell.

Snow

When the droplets of a cloud are formed at a temperature below 32° they are frozen as they form and snow falls. Snow-flakes are usually irregular aggregations of such crystalline forms. The level above which all precipitation of moisture is in the solid state is known as the *snow-line.* In equatorial regions the snow-line is a little more than three miles above the level of the sea. In polar countries it comes down to that level. When snow falls through a stratum of warm air it is melted and is often deposited in the form of sleet, freezing again as it covers the cold ground.

Hail

Roughly stated, hail is frozen rain, while snow is frozen cloud. When large drops of rain falling from a high cloud are whirled through a deep stratum of very cold air they are turned into solid balls of clear ice and sometimes reach the ground in that form. But the more common form of hail-stone is made up of alternate layers of ice and snow. It is supposed

that the solid balls of ice first formed afterward pass in their downward course through a warmer stratum which melts their surface, and they collect snow lower down. Some of this melts and is later converted into clear ice. No better theory has yet been proposed, but the subject still remains one of nature's mysteries.

Hail storms are usually of narrow extent and of brief duration, but there are occasional exceptions. In July, 1788, a hail-storm passing over Holland and France lasted 9 hours and destroyed over $5,000,000 of property.

Electrical Phenomena of the Atmosphere.

Electricity resides on the surfaces of all bodies. When a surface is charged with more than its normal amount of electricity it is said to be positively electrified; if less, negatively. Unlike states attract each other, like kinds repel. As soon as the equilibrium is restored the effects cease.

If two clouds, one positively, the other negatively electrified, come within a certain distance of each other a current of electricity darts from one to the other through the intervening air and a flash of lightning is the result. In like manner if a cloud floating above the earth is positively electrified and the earth negatively, or if the reverse, as soon as the cloud is near enough lightning is said to strike a point on the earth, usually a tall tree, a building, sometimes a sheet of water. The electric fluid, so called, passes along certain surfaces much more readily than others, and the former are said to be good conductors. Non-conductors resist the passage of the fluid. Metals are the best conductors and others somewhat less efficient are water, living trees and the bodies of animals. The air is a non-conductor, and when the electric current forces its way through it, its passage is attended with intense light and heat. Thunder is caused by sudden disturbance of the air producing violent waves of sound. Lightning darting through the atmosphere was formerly supposed to take a zig-zag course with many sharp angles, but an instantaneous photograph of the phenomena shows this to be due to an optical delusion.

Lightning and Thunder

Sheet lightning so often seen playing about cumulus clouds near the horizon is seldom attended by a blinding flash or by a sharp crash of thunder. The electric flow seems to be diffused through the moist air in a broad glow of more subdued light.

Other manifestations of atmospheric electricity are the Aurora Borealis, or Australis, and Saint Elmo's Fire. The former, though far from being well explained, is now generally believed to be due to the passage of a broad stream of electricity through the rarified atmosphere at great heights.

The Aurora Borealis

This phenomenon is never witnessed in tropical regions and seldom nearer the equator than the 40th parallel. Its most brilliant displays are seen not far north of the Arctic Circle, and exceed in splendor those seen in the southern circumpolar regions. Magnetic earth currents often accompany the displays, causing active deflections of the needle.

St. Elmo's Fire is a much rarer manifestation of electrical energy When a frictional electrical machine is operated in a dark room, points on the prime conductor are seen to be tipped with a brush of pale blue-white light. In like manner, when conditions are favorable, the pointed parts of a ship's rigging, such as the ends of spars, sometimes give off feeble brushes of light visible only in darkness. A similar appearance is occasionally observed on land. Scientists have not agreed whether to attribute the "ignis fatuus," "Will o' the Wisp," or "Jack o' Lantern," to electricity or to phosphorescence.

One of the most interesting and important manifestations of electric force is seen in magnetism. The theory is gaining acceptance that the earth itself is a great magnet having currents of electricity constantly flowing around it nearly at right angles to the direction of its axis. A magnetized bar of steel is believed to have similar currents flowing around it at right angles to its length. As electric currents brought near each other always tend to become parallel, it follows that the bar, if free to move, will take a north and south direction. If such a bar is laid on a block of wood floating in water or suspended on a pivot, it always takes this direction.

Terrestrial Magnetism

The north pole of one magnetic bar always attracts the south pole of another and repels its north pole. The direction of the magnetic needle is seldom a true meridian line because the magnetic poles of the earth do not coincide with the true geographical poles. In fact, during the constant but slow changes of the magnetic poles they may be hundreds of miles removed from the true poles.

The Magnetic Poles

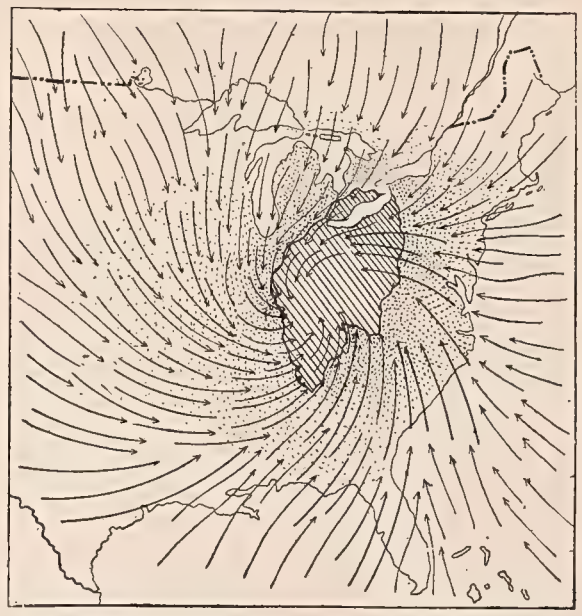

A STORM: AN AREA OF LOW BAROMETER.
The shaded area is that of rain; the dotted, of cloudiness; the arrows indicate wind direction.

The present position of the north magnetic pole is west of Boothia Land, near the 70th parallel of latitude and therefore nearly 1,400 miles from the true north pole.

When a place happens to be on the same meridian with the north magnetic pole the needle points toward the true north pole, and is said to be on the line of no variation. It follows that at most places the variation is considerable and is greatest at far northern localities. Another effect produced upon the needle by the position of the magnetic pole is to cause it to *dip;* in other words, the north end of the needle is inclined downward. At the equator the needle stands level. As it is carried toward the north magnetic pole it dips more and more until the ship stands exactly over the pole and then the needle takes a vertical direction. As the vessel passes northward the needle reverses its direction. At all places due east of the pole the needle points east and west.

In addition to these slow variations irregular ones are observed from hour to hour, and at times the needle trembles constantly. These rapid changes are believed to indicate the presence of magnetic storms, as they have been called, and to be coincident with the formation of large spots on the sun.

The most useful applications of magnetism to the service of man are seen in the mariner's and the surveyor's compass, both so familiar to our readers as to call for no special description. From what has been said it is evident that these instruments are of little use in polar latitudes.

Climate: Isothermal Lines and Zones.

Climate has been well defined as that state of the atmosphere in regard to heat and moisture which prevails in a given region.

Isothermal lines are lines along which the average temperature is equal; and isothermal zones are bounded by these lines. If the earth were covered with a uniform level surface of either land or water, these lines would coincide with the parallels of latitude. But the unequal distribution of these features and their irregularities of level cause the isothermal lines to vary widely from parallels. As they approach certain regions they diverge rapidly northward or southward as conditions may control. These deviations are much more marked in the Northern Hemisphere than in the Southern, for reasons already referred to. Variations of altitude and nearness to the sea have a marked effect upon their direction. They vary also with the seasons.

Climate often varies greatly in places not far apart. For example, on the seacoast of Italy the average temperature is warm and moist; on the highlands of Switzerland it is cool and dry. Water has a more uniform temperature than land. The former gathers heat more slowly and retains it longer. Again, climate is nearly uniform in certain localities and very variable in others. Two places may have the same average annual temperature, yet one, being near the ocean, may vary only ten degrees the year round, while the other, far from the coast, may vary as much as 50 degrees in average summer and winter temperature, and far more in exceptional cases.

The thermal equator is the isotherm of highest average thermometer encircling the earth and varying not far from 83 degrees. Yet it does not mark the hottest average temperature on the earth. Certain desert regions in North America, Northern Africa and Southern Asia exceed this average by a few degrees. The widest actual range of the thermometer on the globe is believed to be at a town in Siberia, where the highest limit in summer is 90 degrees above zero, and the lowest in winter has reached 90 degrees below. This illustrates the capacity of human beings to endure extremes

In the temperate zones, especially in a continental climate, the inclination of the earth's axis causes a succession of four seasons. Even in those zones, however, the nearness of the sea on a western slope, may give rise to seasons which depend more upon the distribution of rain than upon variation of temperature. Thus in Western California the seasons are properly, only two in number, the rainy and the dry, while on the Atlantic Slope and in the Mississippi Valley the four seasons are distinctly marked.

The air that flows in toward these arid regions is too much expanded by the prevailing heat to part with any of its moisture. Other such regions again have all humid winds cut off by mountain ranges. Thus, the combined effect of lack of rain and of the prevailing wastes of sand and rock makes these regions the least inhabitable of any on the face of the earth. In them, too, the thermometer marks a higher limit than elsewhere. But the popular notion that the air of all deserts is unfit to breathe and even deadly in its effects is erroneous. The dryness of the air

Deserts

creates discomfort, beyond doubt; but it is remarkably free from disease, while tetanus (lockjaw), tuberculosis, and the blood poisoning of wounds are almost unheard of.

Storms, Cyclones and Tornadoes.

We come now to speak of those exceptional and violent storms which are confined to certain regions and localities and are seldom or never known outside of those limits. Those of most frequent occurrence are the tropical cyclones of the West Indies, and the winter tornadoes of the Mississippi Valley and Westward. The cyclone tracks of the West Indies are always circular, and the center of the whirling wind moves onward in a curved track over an immense extent of land and water. This general track is westward when moving from near the equator toward the tropic of Cancer, then turns at that line and advances into the North Temperate Zone in a general easterly direction. Cyclones beginning south of the Equator take a similar but opposite course. The whirling wind itself, south of the Equator, moves in the direction of the hands of a clock; in the Northern Hemisphere, in the opposite direction. These cyclonic storms are called *hurricanes* in the West Indies and *typhoons* in the seas southeast of China. The wind sweeps around with terrific violence in a circle seldom much above 1,000 miles in diameter, but the general track of the cyclone may be 4,000 miles long, not ending in some cases until it reaches the 50th or even the 60th parallel of latitude.

Such are the well-known facts of a cyclone originating in the West Indian waters. There can be no doubt that the initial cause of such a convulsion is seen in the dead calm that precedes it, while the overheated air is rising, first slowly, then more rapidly, from the surface of the sea. This hot air heavily charged with vapor is chilled as it expands, clouds are formed and heavy rain falls. This condensation sets free its latent heat and as the vast volume of heated air is borne upward, the cooler air from many miles around is pressed in to supply its place. The stronger Northeast Trade Wind overcomes the weaker currents moving to meet it, and thus a whirl is caused in the direction described. The same trade wind bears the whirl along toward the west, and when it passes the tropic of Cancer the prevailing westerlies take it up and gradually change its direction toward the northeast.

In the whirl itself, the strongest wind is nearest the center, and in this center the barometer stands lowest. Often in its course the cyclone sweeps over an island and works fearful damage, taking all before it in its track, as seen in the dread fate of Porto Rico in the summer of 1900.

The Tornadoes and Whirlwinds of the North Temperate Zone differ so widely in extent and character from tropical cyclones that one cannot possibly be mistaken for the other. In a general way it may be said that tornadoes and whirlwinds originate in a vertical disturbance of the atmospheric equilibrium, while cyclones result from a horizontal disturbance. The central portions of the United States, a region so greatly favored with regard to climate, are nevertheless subject to occasional convulsions of nature in the form of very violent and destructive winds, taking a cyclonic form. Since the beginning of the 19th century facts regarding these tornadoes have been carefully collected. They are known to reach a velocity never recorded of tropical cyclones. In one instance the heavy spire of a church was carried bodily through the air a distance of fifteen miles; in another, large houses were lifted entire from their foundations and carried several rods, and heavy locomotives were blown from the tracks. The velocity of these cyclonic winds in extreme cases has been estimated at not far from two miles a minute.

A funnel-shaped cloud is often observed as a tornado approaches, a mile or two away, descending from a great mass of whirling clouds.

The theories that attempt to account for the origin of tornadoes are so conflicting and unsatisfactory that they need not be elaborated here. Electricity is a favorite cause with those who are ready to attribute so much power to that mysterious agent. The most destructive part of these storm-whirls are seldom more than a few rods wide, and the entire path from the point where they descend to the earth to the place where they are lifted into the upper air seldom exceeds forty miles in length. When such a devastating whirl plows through a forest, heavy trees are torn up by their roots, twisted into shapeless masses, or broken off like clay pipestems. A winter storm of such high wind, accompanied by a profuse fall of whirling snow and a low temperature, is widely known as a blizzard.

Cold and Warm Waves

While the great aerial ocean that surrounds the earth is moving above it in huge waves, one of these coming from the north may lower the temperature of a place very rapidly. In extreme cases there has been a fall of 50 degrees in less than five hours. On the contrary, a warm wave may bring extreme change in the opposite way, and with its attendant train of sunstrokes and hot, sleepless nights, may work greater injury than the cold wave.

The Weather and Its Forecasting.

The researches and observations which have led to the useful study of forecasting the weather are of very recent origin; may, in fact, yet be admitted to be in their infancy. The United States Weather Bureau employs observers numbering more than six hundred, in all parts of the country, with special observers in the West Indies. Their observations made twice each day at the same hour, are of use, when properly compiled, compared, and digested by the bureau and the local forecasters, to the farmers throughout the land, and of still greater service to sea-going vessels. For the latter, the government publishes a Monthly Pilot Chart for the North Atlantic, which shows not only storm tracks but the presence of obstacles in the path of ships. For agricultural and general land service, weather forecasts are published in the morning and evening papers, signal flags are displayed on public buildings, forecast cards are sent for the bulletin board of every post office, and all rural delivery carriers are supposed to be supplied with such information in the same way. In the signal flag service a square blue flag gives warning of rain or snow; a square white one forecasts clear weather. If a triangular blue flag is placed above a square flag, it denotes warmer weather; if below, colder. If a very cold wave is expected, the "black flag" is raised, consisting of a black square on a white ground. To insure the correctness of these signals, daily observations are made on all steamers crossing the Atlantic Ocean.

The study of the weather has thus been reduced to a science, but it is still in a very imperfect state and errors in the forecasts are numerous. The mistakes in forecasts then made are so frequent that a good natured public is ready to meet them daily with a standing joke. An extreme instance of this failure to read the "signs in the winds" was illustrated at Washington, D. C., during the month of February, 1903. There, at the National Zoological Park, not two miles away from the home of the Weather Bureau and its chief forecasters, the weather only corresponded with the predictions of the Bureau five days during the twenty-eight days of the month.

But what shall be said of the predictions of certain self-styled weather prophets, who pretend to foretell changes of weather many weeks and even months beforehand, usually claiming to base their predictions on the aspects of the planets! Such imposters are only to be classed with fortune-tellers and clairvoyants who still infest every large city.

THE HYDROSPHERE: THE WATER ENVELOPE.

The entire earth below the atmosphere is covered by the Lithosphere, or Rock Envelope, and the more depressed portions of this are submerged under a vast expanse of water forming the Hydrosphere and known in a general way as the Sea, as distinguished from the Land, which stands above the sea level. Measurements show that the greatest depth of the sea is about equal to the greatest height of land—namely, about five and one-half miles—showing a difference of eleven miles between the two extremes. In other words, the summit of Mt. Everest, in the Himalayas, is more than eleven miles above the deepest depression of the sea bottom, found, according to the latest soundings, at a point west of the Hawaiian Islands, in the Pacific Ocean.

The Oceans and Seas.

Near the point just mentioned a sounding of 31,200 feet (almost six miles) was recently reported by the cable ship Nero, engaged in submarine cable work for a trans-Pacific American cable.

The Greatest Ocean Depths

Depths almost equal to that just noted are known to exist near Guam and the Bonin Islands, in the Pacific, and in the Atlantic at a point remarkably near the outer islets of the Bahama group.

It is true, however, that the average depth of the sea is far greater than the average height of the land. The amount of water, which covers about three-fourths of the surface of the globe, is far larger in its mass than the bulk of land which rises above the water. This total mass of land elevated above the sea is computed to amount to not far from nine and one-half millions of cubic miles, while the mass of water composing the entire Hydrosphere is estimated at about two hundred and ninety millions of cubic miles. Thus it is manifest that the latter mass is fully thirty times as great as the former.

The Sea: Its Volume and Extent

The sea covers, as said, about three-fourths the surface of the globe, and by far the larger part of it is in the Southern Hemisphere. The center of the Water Hemisphere is a short distance east of New Zealand, while the center of the Land Hemisphere is in or near Spain. The Sea really forms one great Ocean into which the grand divisions of the land extend; but, for convenience, it has been divided into five oceans; *viz:* the Atlantic, the Pacific, the Indian, the Arctic, and the Antarctic. Of these, the Arctic is the only one that is nearly surrounded by land. All the rest open broadly into each other, and the Antarctic can only claim a separate name because it surrounds the South Pole.

The Atlantic and Pacific are each divided by the Equator into the North and South parts. Fully one-half the entire sea is included in the vast Pacific Ocean alone, while the Atlantic comprises about one-fourth, and the Indian more than one-eighth.

Atlantic Ocean

The Atlantic Ocean, though not the first in point of size, holds the most important place in the uses of civilization, because it forms the chief pathway of commerce between North America and Europe; is in fact, the great inter-civilization path of marine trade. The constant and increasing trend of Occidental civilization toward the Orient, however, points to the ultimate ascendency of the Pacific as a chief bearer of the world's commerce; a period in coming history, nevertheless, that is yet far removed from the present time.

Nearly all the mid-Atlantic islands are of volcanic origin, though the Bermuda group is probably a coral formation; it however, may be coral on a volcanic base. The greatest well authenticated depth of this ocean is reported by the Challenger expedition, to be about one hundred miles north of the island of St. Thomas, measuring more than five miles.

The Atlantic Ocean extends from near the Arctic Circle on the north to the Antaretic Circle on the south, a distance of more than 9,000 miles. Its width at the Equator is about 4,000 miles, but the distance from Ireland to Newfoundland is less than 2,000. It is estimated to cover nearly thirty-five millions of square miles. Its most important arms or branches, are the Mediterranean Sea, the Caribbean Sea, the Gulf of Mexico, and Hudson Bay.

Pacific Ocean

Magellan, in 1520, after passing through the winding strait which bears his name, was the first to sail on the Pacific and to give it its present name. Its length from Bering Strait to the Antarctic Circle is 9,000 miles. Its greatest width is 10,000 miles, as measured on the Equator, between South America and Borneo. The best authorities estimate its entire area at nearly seventy million square miles. Although the Pacific doubles the Atlantic in area, the latter has a longer coast line by 8,000 miles, on account of its numerous indentations.

On the far western shores of the Pacific, along the coasts of Siberia, China, and Indo-China, there are deeper indentations, such as the Sea of Okhotsk, the two China Seas, the Sea of Japan, and the Sea of Celebes.

The Pacific, unlike all the other oceans, abounds in groups of small islands. These give to its central tropical portion the appropriate name Polynesia, which ranks as one of the grand divisions of the globe. These islands are regarded as the peaks of mountain ranges rising from the depths of the ocean, and as they are fringed with coral reefs they are known as coral islands. Around these coral islands the bed of the ocean falls off very rapidly to a great depth, showing that the sides of these submarine mountains are mostly very steep and precipitous.

Indian Ocean

The Northern boundary of the Indian Ocean is the Southern coast line of Asia. Along this line it has on either hand Hindostan, India proper, two great gulfs, the Arabian Sea and the Bay of Bengal. It also opens through the Gulf of Aden into the Red Sea. The Western limit of the Indian Ocean is the Eastern coast of Africa and the opposite end borders on the Malaysian islands and Australia. Its Northern and Southern portions are separated by the Equator.

The greatest depth of this ocean, as sounded thus far, is about three and one-half miles, in the great bay northwest of Australia.

Arctic Ocean

This small ocean, lying around the North Pole, is more shut in by land than any other portion of the Hydrosphere. It opens into the Atlantic through broad passages east and west of Greenland, and into the Pacific through the narrow Bering Strait. Large and important rivers flow into it from the continents which border it, and its shores are deeply indented by gulfs and fringed by islands. Its shores being scarcely habitable by man interest him chiefly through the motive of curiosity which offers continual temptation to adventure. It is still believed that the North Pole is the center of a vast body of water, and for a long time Explorers were wont to speak of the "Open Polar Sea," but it becomes more certain that this ocean is filled with pack ice, which offers an almost impenetrable barrier to passage by any means yet devised.

If this vast field of ice were supported by a continent rising far above the ocean, it would form a more hopeful base on which to perform the arduous journey. As it is, the underlying water continually shifting under its burden of ice complicates the danger and uncertainties of passage.

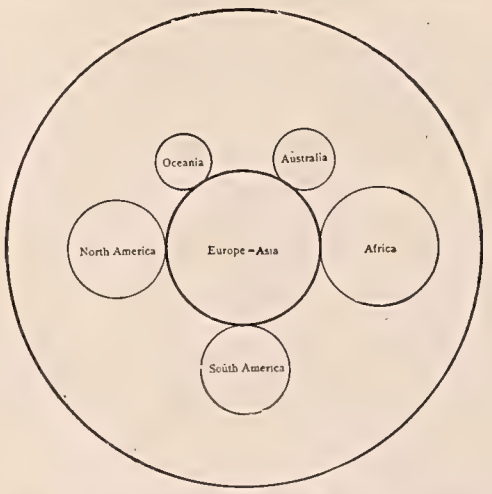

COMPARATIVE LAND AND WATER AREAS.
The large circle represents the sum of all the oceans, the small circles, the land masses. The circle entitled Oceania represents the sum of all the oceanic islands.

Antarctica and its Ocean

The so-called Antarctic Ocean, unlike the Arctic, opens on every side into the three vast oceans which surround it. The most recent discoveries confirm the theory of the early geographers—founded wholly on conjecture—that the South Pole is entirely surrounded by a vast elevated continent, for which the title Antarctica is proposed, thus adding a sixth to the continents of the globe. On January 1, 1903, Captain Scott, of the ship Discovery and of the British Antarctic Expedition, of the Royal Geographical Society, with two other officers, penetrated to latitude 82 degrees, 17 minutes, South, or within 530 miles of the South Pole. This discoverer figures a vast Antarctic continent, having a general outline resembling that of South America.

Minor Seas

Besides its general use to include the entire Hydrosphere, the term Sea is also applied to some of its smaller arms extending into the land, such as the Mediterranean, the North, and the Caribbean Seas. The term is also rather indefinitely applied to much smaller enclosed bodies of water, which are more properly lake, such as the Black and Caspian Seas, the Sea of Azov, and the Dead Sea. The waters of some of these small inland seas stand far below the ocean level. The Caspian Sea is 80 feet below the Atlantic Ocean and the Dead Sea is 1,300 feet below the Mediterranean.

The most interesting of the larger of these minor seas are the landlocked bodies known as mediterraneans. Some of these are called gulfs, bays, or sounds, as the Gulf of Mexico, the Gulf of California, Hudson Bay, Long Island Sound, Puget Sound, and others. Smaller arms of the sea extend deeply into the land on certain shores and, when the depth near the shore is sufficient, they form numerous harbors and thus favor commerce. South America and Africa have very few of these indentations, and this lack of harbors added to their enervating tropical climate, place these grand divisions in the scale of civilization far behind Europe and North America, whose coasts abound in deep and commodious harbors.

Mediterranean Sea

The largest and most important of its class is the great Mediterranean Sea, south of Europe. This body of water, which in our day can be traversed by a swift steamer from Gibraltar to Cyprus, in four days, was to the ancient Greeks, Romans, and Phoenicians the scene of all their voyages, the theater of storms, shipwrecks and naval conflicts. Historically, it is the most interesting of all seas. Its beautiful bays and inlets, the Adriatic, the Egean, the Euxine, are famed in song and story. On its shores stood the most renowned cities of ancient times—Rome, Carthage, Athens, Troy, a few of which still stand, with Marseille, Naples, and Venice to swell the number. Its waters have witnessed the fall of nations and the rise of others to fill their places.

North of Central Europe are two other large land-locked seas, the North and the Baltic, both of the highest commercial importance to numerous powers of the first and second class which surround them, and both richly endowed with commodious harbors.

The Mexico Caribbean Sea

On the American side of the Atlantic two landlocked seas of almost equal importance open into the Atlantic, the Caribbean Sea and the Gulf of Mexico; the latter almost entirely surrounded by continuous land, the other partly by a long line of islands, the Greater and Lesser Antilles—the West Indies. Hudson Bay, though as large as either of these, is of far less importance because of its far northern location, but little south of the Arctic Circle. The Gulf of St. Lawrence is a smaller arm of the Atlantic. On both coasts of the United States are a number of Sounds, such as Albermarle, Pamlico, Long Island, Puget, etc., all of value to the world's commerce.

On the eastern shores of Asia are extensive seas, partly enclosed by islands, the most important of which are the two China Seas, the Sea of Japan, the Yellow Sea, and the Sea of Celebes. South of Asia are the Persian Gulf, the Arabian Sea, and the Bay of Bengal, already noticed. The long and narrow Red Sea has become a commercial highway, due to the traffic poured into it by the Suez Canal.

Lakes and Inland Seas.

Lakes the largest of which are less properly called seas, and the smallest, ponds, are inland bodies of water formed in various ways. They can only have a permanent existence when they occur in a depression that has a slight outlet or none at all.

Largest Lakes

The largest lake on the globe is the Caspian Sea, with a total area of about 180,000 square miles. Eight large rivers, two of them among the greatest in Europe, discharge their waters into this great lake, yet every drop thus received, besides the rainfall on its great sur-

face, ascends into the air by evaporation, not one drop of it having a surface outlet. Its great depth, 3,600 feet in the deepest part, the sinking of its level eighty-four feet below the Mediterranean, the presence of seals, salmon, herring, and other marine forms, and the saltness of its water, all unite to prove that the Caspian Sea was once in the bed of an ancient ocean, probably connected with the Arctic.

The Black Sea, lying less than 400 miles west of the Caspian, is not much smaller, being about equal in length, and having an area of over 172,000 square miles. Unlike its great neighbor it has an outflow into the Mediterranean Sea.

The Great American Lakes

Of the fresh water lakes of the globe, by far the most interesting and important are the Great Lakes along the northern United States border, five in number, connected with many smaller ones, all having their outlet into the Atlantic Ocean through the St. Lawrence river. Lake Superior, the largest of these, and the largest fresh water lake on the globe, is the farthest from the ocean and, therefore, has the highest surface level, 635 feet, above the sea. It has an area of 32,000 square miles, and receives the waters of over 200 rivers. Its greatest depth is a little over 1,000 feet, and its waters are wonderfully clear.

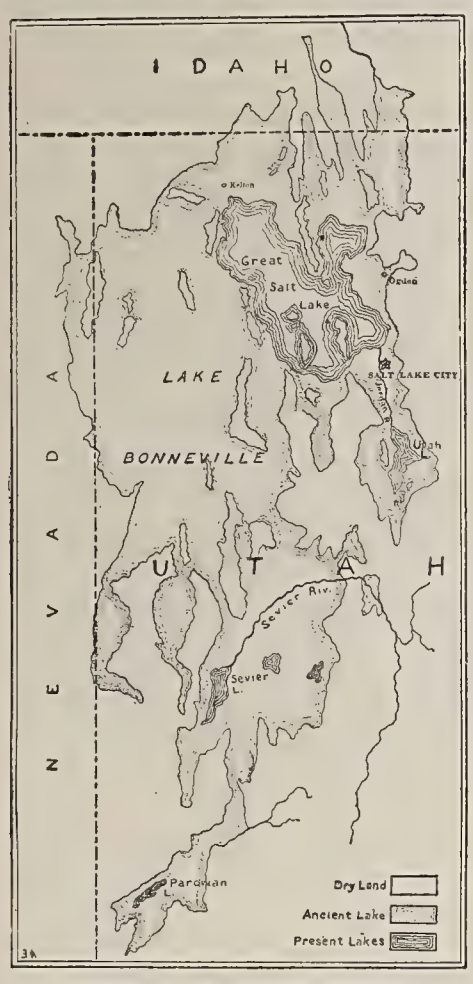

ANCIENT LAKE BONNEVILLE.

The dotted margins are those of the ancient lake; the heavier lines show the extent of its present remnants.

Lakes Michigan and Huron are about equal in area, each having about 22,000 square miles. Michigan is 160 feet deeper than Huron and both are at the same level, only a trifle below that of Superior.

In flowing from Lake Erie to Lake Ontario the water takes a due north course through the Niagara river, and passes over the great Niagara Falls. So great is the change of level in the course of this river that the surface level of Lake Ontario is nearly 350 feet below that of Erie. In area it is the smallest of the five, having a surface of 6,700 square miles.

Next in size to the Great Lakes of the St. Lawrence Basin, are the great freshwater lakes of equatorial Africa, which lie at the headwaters of the Nile and Kongo rivers. The largest of them are Victoria Nyanza and Lakes Tanganyika and Nyassa. The northern United States, British America, Europe, and northern Asia have many lakes, but South America and Australia have very few. The deepest freshwater lake in the world, as far as now known, is Lake Baikal in Siberia, with a depth of more than two miles.

Lakes of Africa

LAKE	Length in Miles.	Greatest Breadth in Miles.	Greatest Depth in Feet.	Approximate Area in Square Miles.	Height in Feet, as to Sea Level.*		Bottom Temperature Fahrenheit.
					Surface.	Bottom.	
Baikal, Siberia	330	40	12,356	12,000	1,360	—10,996	....
Balkash, Turkestan	340	55	238	12,500	— 72	— 166	....
Caspian Sea, Russia	600	50	3,600	180,000	— 84	— 3,684	44.6
Como, Italy	48	2.5	1,926	66	670	— 1,256	....
Constance, Germany	35	8	394	228	1,283	889	39.6
Dead Sea, Palestine	45	10	1,308	415	—1,272	- 2,580	....
Erie, N. America	220	48	324	7,800	565	241	....
Geneva, Switzerland	45	8.7	1,017	228	1,218	201	41.7
Great Salt, Utah	90	35	60	1,875	4,200	4,140	....
Huron, N. America	280	105	705	23,000	578	— 127	....
Katrine, Scotland	7	0.8	480	5.3	364	— 116	41.4
Koko-Nor, Tibet	91	42	....	2,040	10,500	....	....
Lomond, Scotland	20	4	630	62	25	— 605	41.4
Michigan, U. S.	320	80	864	23,000	578	— 286	....
Ontario, N. America	190	55	738	6,900	231	— 507	....
Superior, N. America	350	100	1,010	32,000	635	— 375	38.8
Tahoe, California	20	12	1,645	180	6 250	4,605	39.2
Tanganyika, Africa	330	40	1,000	13,000	2,700	1,700	....
Titicaca, S. America	90	30	924	2,400	12,900	11,076	54.6

*—The minus sign (—) indicates a level below the sea; all others are above.

SIZE, DEPTH, ELEVATION AND TEMPERATURE OF LAKES.

The Dimensions here given for African and Asian Lakes are subject to the revision of better surveys.

Most lakes contain fresh water. Salt lakes seldom have an outlet, and as they are fed by streams which flow through land and among rocks that contain saline matter, the vapor rising from the surface of the lake leaves the salt behind, and thus the water of the lake is much more salt than that of its tributary streams. The water of some salt lakes, such as the Caspian and Black seas, contains a much smaller proportion of salt than that of the ocean, because they are fed by many freshwater rivers. Others, notably the Dead Sea of Palestine and the Great Salt Lake of Utah, are so strongly impregnated with saline substances that their waters are remarkably dense and bouyant. The Dead Sea deserves especial notice. Its surface, being 1,300 feet below that of the Mediterranean, and its depth of 1,300 feet make its bottom about one-half mile below sea level. The intense heat of the sun in its deep valley evaporates its waters so rapidly that it contains nearly ten times the proportion of salt found in common sea-water, and it has deposited along its southern shore a ridge of salt 500 feet high, half a mile wide, and 6 miles long. Its water has remarkable bouyant power; it is very difficult for a swimmer to sink beneath its surface. The Great Salt Lake of Utah also contains water strongly charged with the salt, although some species of fish can exist in it, which can not be said of the Dead Sea. Oysters can not live in either of these lakes.

Cause of Salt Lakes

Lakes are often gradually filled up by the sediment carried into them by their tributary streams. The rich wheat lands along the valley of the Red river, in North Dakota and Manitoba, are the redeemed bed of an old lake, as is clearly shown by the traces of former beach marks around its margin.

The World's River Systems.

The great circuit of evaporation and condensation constantly going on carries the water of the ocean by the force of winds back to the air over the land, where it descends in the form of rain and snow. A part of this precipitated moisture washes directly into water courses and another part of it supplies underground reservoirs, from which it issues in the form of springs and gives rise to rills, brooks, creeks, and rivers, and finally returns to the great ocean whence it originated.

The whole collection of tributary streams forms the river system, and the region drained by this system is the valley or basin of the river; the latter is often, and correctly called the *water shed* of the system. The sources of two or more great rivers may be very near each other, only separated by a *divide* or ridge of higher land, down whose opposite sides the tributary streams take their course. In some places the divide is a high mountain. Thus on Whiteside mountain, in southwestern North Carolina, are two small springs within a stones throw of each other: From one of these flows a tiny rill which unites with hundreds of others to form the headwaters of the Savannah river, flowing southeast into the Atlantic Ocean. The water from the other spring, contributing to a similar network of streams, finds its way into the Tennessee river, flowing northeasterly into the Ohio, the Mississippi, and finally into the Gulf of Mexico.

River Divides

A river flowing through a nearly level region, as in the case of the lower Mississippi, often forms great loops and horseshoe bends. In times of very high water the river sometimes forsakes its old winding course and cuts a shorter one, leaving the loop in the form of a curved moat, or "oxbow lake," as it is locally called. Such an abandoned channel was formed at Palmyra Bend, near Vicksburg, Miss. The river, which had previously been making a wide circuit of twenty-two miles, was obstructed in such a way as to force its current against the narrow neck, which was gradually cut through. When, at last, the distance of only half a mile across the neck was worn through, the whole body of the river rushed through the cut, and Palmyra Bend became an oxbow lake. Steamboats soon passed through where not long before the plow had been at work.

Bends and Cut-Offs.

The two greatest river systems of the world are those of the Amazons and the Mississippi. In the eye of the physical geographer the former takes the higher rank because, though not quite so long, it carries a greater volume of water to the sea. The commercial geographer, however, claims precedence for the Mississippi because, flowing centrally through the territory of the world's greatest republic, it far outranks the other in commercial importance.

Greatest River Systems

The Amazons has a length, including its windings, of nearly 4,000 miles, or only 200 miles less than the Mississippi-Missouri. Its width for hundreds of miles above its mouth is enormous, easily capable of bearing on its bosom the combined navies of the world. Along its middle course the Amazons is swollen by the annual rains and covers a wide expanse of country, making vast regions of forest navigable. Its depth, too, is remarkable—over 300 feet in many places, and over 200 feet 1,000 miles from its mouth—rendering it navigable for the largest ocean-going vessels up to a point on the northern boundary of Peru.

Amazons System

The river system manifestly destined to outrank all others in its influence upon human advancement is the Mississippi, the Father of North American waters. This mighty stream ought to bear one name from its source in the Rocky mountains of Montana to its delta on the Gulf of Mexico. (See map of the United States.) But for two-thirds of its length it is known and probably always will be known as the Missouri. After it receives the waters of the Milk river, the Yellowstone, the Little Missouri, the Dakota, the

Mississippi-Missouri Systems

Platte and the Kansas, it turns eastward in Missouri and is joined near St. Louis by the Mississippi proper, coming down from the lakes of Minnesota. From this point it moves southward in a broader and more majestic stream, swollen in turn by the Ohio from the east, the White, Arkansas, and Red from the west, until at last it enters the Gulf through its wide delta.

Perhaps next in importance to the Basin of the Mississippi should rank that of the St. Lawrence, with its tributary chain of freshwater lakes, the most remarkable of their class in the world.

Europe presents in its more thickly settled portions, rivers of only moderate size, yet famous in story and song. The most important of these are among the smallest—the Thames and Avon, of England, the Rhine, the Elbe, the Rhone, and the Tiber, of the continent. The largest of the historic rivers is the Danube, whose long impassable "Iron Gates"—forbidding rocky rapids—have but recently been opened to navigation, largely by American skill. Russia, the most remote from civilization, furnishes the largest streams—the Volga, the Ural, the Don, and the Dnieper. (See map of Europe.)

Rivers of Europe

Large but little known rivers of Asia flow into the Arctic ocean—the Lena, the Yenisei, and the Obi. In the densely peopled regions of China flow eastward the Yang-tse-Kiang ("Son of the sea") and the Hoang-ho (the Yellow river), while the Indus, the Ganges, the Bramaputra, and the Cambodia flow southward through regions almost equally crowded with human life. The Tigris and the Euphrates are celebrated from the remotest antiquity, while the little Jordan of Syria outranks them all in historic interest.

Asian Rivers

The map of Africa (q. v.) presents only three or four great river systems, watering respectively the valleys of the Nile, the Niger, the Kongo, and the Zambesi. As might be expected of a continent so recently explored and opened to the knowledge of civilized man, the Nile alone has a history of ancient record, and by reason of its great length, the absence of tributaries, its annual overflow, and its connection with the great equatorial lakes, it is one of the most interesting rivers of the globe. Almost with the regularity of clockwork the annual rise of the lower Nile commences from the first day of July and spreads over its narrow valley (see map of Egypt) north of the first cataract an almost unvarying layer of fertilizing mud brought down from its upper stream. Hundreds of miles north of Khartoum, where the Blue Nile joins the White Nile, is the first cataract, and north of this Egypt is a nearly level plain. Over this is spread the fertilizing silt brought down from the upper river. The water continues to rise until about the end of September, when it begins to subside, and during November sinks to its normal level. True indeed is the ancient saying, "Egypt is the gift of the Nile," for without the beneficent presence of this river, eastern Egypt would be as arid and unfertile as the Libyan Desert which occupies its western portion.

African Rivers

The valley of the Kongo, covers a vast extent of country, blessed with a salubrious climate in comparison with most tropical regions, and inhabited by a peaceful and inoffensive race, capable of progress and civilization. The Kongo river takes its rise in the lake region near the source of the Nile.

The rivers of Australia are few and unimportant, as might be inferred from the desert character of the interior of that country.

It is a noteworthy fact that the Atlantic ocean, though only one-half the size of the Pacific, receives the drainage of river systems covering an area of nearly ten million square miles, while the Pacific, including the Indian, receives that of only five million.

The Oceans: Their Nature and Movements.

The water of the ocean contains saline matter, about three and one-half pounds in one hundred pounds of water. Most of this is common salt, with a very small percentage of lime, magnesia, potassium, and iodine. In tropical seas the proportion of salines is greater than in temperate zones, owing to the more rapid evaporation. Fresh water at 60 degrees weighs sixty-two and a half pounds per cubic foot. Salt water is a little heavier. The density of sea water varies according to the depth. At thirty-three feet below the surface the pressure on a square inch is thirty pounds; at three miles it is about 7,000 pounds, a force sufficient to crush a stout bottle. Yet fishes are found able to withstand such a great pressure; it is probable that living creatures inhabit the ocean at all depths, though some of the deepest soundings have failed to bring up any signs of life. When a thermometer is sunk in the sea in tropical or temperate climates, the temperature is found to decrease rapidly until it falls to about thirty-four degrees, at which point it remains uniform. In equitorial waters the thermometer must be sunk to a depth of about two miles to find water of the temperature named. Deep soundings often bring up mud which when placed under the microscope, is found to contain great quantities of minute shells. In other soundings the mud brought up consists of volcanic dust.

Standing at the open shore at 6 o'clock, A. M., on a certain day, the water is seen to reach its highest point on the shore. It then begins to fall very gradually and every succeeding wave advances to a lower line. Nearly six and a quarter hours later—more accurately about six hours, twelve and a half minutes—the tide has fallen to its lowest ebb, and then, after remaining stationary for a few minutes, begins to advance upon the shore again, attaining its highest level at the end of a similar interval of time, thus bringing high tide at twenty-five minutes past noon, on that day. The next morning it is found that the high tide occurs about fifty minutes later than it did on the previous morning, or about ten minutes before seven. In about two weeks, or more accurately fourteen and a half days, the tide which was previously high at 6 A. M. has become low at that hour. Fourteen and a half days later still the tide is again high at 6 A. M., showing that the cycle of the great tidal wave is just twenty-nine days. Observers in their first attempts to account for the tide, noticed that twenty-nine days is the time of the moon's revolution about the earth, or, in other words, the time from one new moon to another. They were thus led to trace a connection between the tides and the moon, and to argue that the tides were caused by the attraction which that body exerts upon the water of our oceans. This connection is now fully admitted, and no physicist doubts it. It furnishes one of the most conclusive proofs of Sir Isaac Newton's theory of gravitation.

Tides

The moon, however, is not the only body that exerts an attraction upon the waters of the earth. The sun also has a similar attractive force, but although it is a far larger and heavier body, its distance from the earth is more than 360 times that of the moon, and consequently its attractive force is much less. The force of the sun being usually exerted in a different direction from that of the moon, the problem of the tides is greatly complicated.

The difference between waves and currents is that in the latter a stream of water actually advances through the surrounding water, while in a wave successive portions of water rise and fall without moving onward. If, however, a wave is driven into shallow water, the bottom of it drags on the ground, while the upper part, not being impeded, moves forward and finally combs or breaks, driving its surf up the sloping shore. Very deep waves may break at a great distance from the beach, though usually the surf is formed near the shore, thus affording the safest and most delightful form of salt water bathing. The natural cause of waves is the action of wind which drags on the surface of the water and sets it in motion. They are of all sizes, from the tiny ripples caused by a gentle breeze to the huge billows driven before a hurricane. These latter are formed in a deep open sea, and their height may reach thirty feet from crest to trough. We read accounts of much higher waves, but they are probably exaggerated, like so many other tales of the sea. When, however, the wind lulls, the waves roll higher, because the effect of the wind is to push and flatten their crests. Such rollers, as they are called, may reach a height of fully fifty feet.

Waves

The great rollers of an Atlantic storm often have a width of a hundred yards from crest to crest, and a progressive speed of thirty or even forty miles an hour. A ship must keep its head to the wind and pointed across the wave. Thus, avoiding a position of parallelism to the wave, she may ride over it in safety. The force of such a volume of water striking the sides of a ship is generally underestimated. There is reason to believe that the striking force of the heaviest storm waves reach the enormous figure of three tons on a square foot of surface. Few structures are capable of resisting such a momentum, especially when rapidly repeated. The theory that the friction of wind on the surface of water agitates it into waves is well established by the wonderful efficacy of oil to calm the troubled waters. The oil lubricates the friction of the wind somewhat as it lubricates metallic surfaces in the joints and bearings of machinery. It has a most remarkable effect to prevent the violent breaking of the waves. The best method of this oil application has been found to be by pouring sperm oil and oil of turpentine into canvas sacks which are floated to the windward of the vessel, and there held in position. The effect is almost magical; the very instant that the oil oozes through the canvas and spreads over the water the waves which but a moment before ran to a perilous height are reduced to less than half their size, and cease to break violently upon the ship. The destructive breakers now become moderate rollers over which the vessel rides in safety. During a storm of exceptional violence waves may disturb the water to a depth of 500 feet, but as a general rule the water is not affected below fifty feet. In the open sea the velocity of a wave is far greater than in shallow water. An earthquake-wave has been known to cross the Pacific from Peru to Japan in twenty-four hours, making its rate of speed nearly seven miles a minute; this is a speed far in excess of the most violent winds.

Ocean currents are streams flowing through the quiet waters of the surrounding sea; they have well been compared to rivers flowing through the land. The chief difference between waves and currents has already been noted, yet the two are alike in one respect, for currents may be traced, directly

Ocean Currents

or indirectly, to the action of winds. The term drift has been applied to a current directly impelled by wind, while one which is the after-effect of a drift is known as a stream. Thus the Gulf Stream, the most important current of the Atlantic, and probably the most notable example on the globe, as well as the most thoroughly studied, owes its origin to the trade winds which drive the waters of the north tropical Atlantic in a westerly direction and form the North Equatorial Drift. Though this drift moves very slowly with a daily rate of about twelve miles, it gains in velocity as it passes along the northern coast of South America and flows through the Caribbean sea at a rate varying from forty to eighty miles per day. Thence it enters the Gulf of Mexico, flowing northward through the Yucatan channel, receives a small addition from the Gulf, and thence flows eastward through the Florida channel at an augmented rate varying from seventy-five to one hundred and twenty-five miles per day, according as it is favored or retarded by the winds.

No ocean current on the globe has been found to attain to the average velocity of the Gulf Stream, and it is equally true that none offers such a difference of temperature in comparison with that of the surrounding waters. As it leaves the Gulf, and in fact throughout its subsequent course along the coast of the United States, it is separated from that coast by a band of much colder water, sometimes called "the cold wall." Though it runs very deep, in fact reaches the bottom of the ocean until it passes Cape Hatteras, it does not spread out in width south of that cape. There it divides into three bands with an aggregate width of about 170 miles, the most western of these bands being the warmest and swiftest, with an occasional rate of one hundred miles per day. At Sandy Hook, New Jersey, at the mouth of New York bay, the current turns eastward and soon loses its rapid flow, and long before it crosses the Atlantic is merged into the general easterly drift kept up by the prevailing winds. A peculiar feature of the Gulf Stream deserving notice is the blue color of its water, readily perceived by a practiced eye in contrast with the lighter colored water through which it flows.

Gulf Stream

When the South Equatorial Drift, flowing across the Atlantic from the coast of Africa, reaches the eastern angle of South America, on the coast of Brazil, it divides into two great branches, one flowing along the shores of Guiana and Venezuela as already described, the other turning southward and forming the Brazilian current. This slow stream after reaching the coast of Argentina turns eastwardly under the influence of the prevailing westerly winds of the South Temperate Zone and crosses to the coast of Africa. Here the Southern Connecting Current, as it is called, turns northward along the coast of Africa, and on passing Guinea mingles with the Equatorial Drift and so returns to Brazil. Branching northward from the Gulf Stream are feeble drifts known as the Labrador and the Greenland Currents. As the southernmost drift of the Gulf Stream driven by westerly winds approaches Spain, it turns southward toward the Canary isles, then westward, and joining the New England Drift, returns to the West Indies.

Equatorial Drift

In the Indian ocean the South Equatorial Current circulates, and north of this along the coasts of India are the drifts caused by the monsoons. The West Australian Current, as its name implies, washes the western coast of that continent.

Passing now to the Pacific ocean, perhaps the most notable of its currents is the Kuro Siwo, or Japan Current, which has been called the Gulf Stream of the Pacific. It is, however, a much feebler and less heated current. Issuing from among the large Malaysian islands, it flows northeastward along the Philippines and to the east coast of Japan, where it becomes a feeble drift, then slowly crosses the Pacific. A part of it forms the California Current, and then returns to Asia mingled with the North Equatorial Drift under the impulse of the Trade winds. Into the South Pacific ocean the South Equatorial Drift forms a similar great oval between South America and the islands east of Australia. On the west coast of South America this drift forms what is known as the Peruvian Current. In the great open Southern Sea is found the West Wind Drift, and south of that the Antarctic Current.

Japan Current

Many students of ocean currents argue that winds are not their only cause. Lieutenant Maury, who made a specialty of their study, held that the difference in specific gravity between the saltier waters of the equatorial belt and the fresher waters of the Polar regions is competent to account for ocean currents. Most authorities consider winds a more important factor.

Glaciers, Icebergs, and Pack Ice.

A glacier is a mass of ice formed from snow by great pressure, somewhat as a boy squeezes a snowball into the form of ice by pressing out the air. In temperate regions the snow accumulates in mountain valleys above a certain height, as in the Himalayas, the Swiss Alps, and our northern Rockies. The mass of ice is slowly pushed down the valley, partly by its weight, partly by its expansion, and its lower end being exposed to warmer air slowly melts and

Glaciers

BEE HIVE GEYSER, YELLOWSTONE PARK.
(See following page.)

becomes the source of mountain streams. The river Rhone has its source in Alpine glaciers. As a glacier creeps downward the rocks adhering to its under surface grind its rocky bed into powder, making the water that issues from it milky or muddy in appearance. In some places the glacier finds fragments of rock and pushes or rolls them along in broken masses, varying in size from pebbles to enormous boulders. Thus it builds up a wall of rock before it, known as a terminal morain, and similar walls on each side called lateral morains. Two glaciers may unite in a ravine and form a medial morain. The glacier is constantly fed above by the winter snows and melts away below in the summer warmth. Thus during part of the year the glacier advances and at the opposite season it slowly retreats.

A great ice-sheet of polar regions often reaches the coast and pushes its solid wall of ice into the sea. Here the bouyant force of the water breaks off enormous fragments which float away in the form of icebergs, and are sometimes carried on the Atlantic as far south as Newfoundland. Icebergs have been seen, which on a moderate calculation contained more than a million tons of ice above the water line. As more than eight-ninths of the entire mass is under water it is safe to estimate the total weight at not less than a billion tons. Such masses move slowly under the influence of submarine currents, but the strongest ship ever constructed, if caught between great icebergs would be crushed like an eggshell. No doubt a considerable percentage of the mysterious disappearances of Atlantic-crossing vessels may be safely attributed to the collision with icebergs which in early summer drift down into the more northern paths of ocean commerce. The Antarctic ice sheets are evidently far thicker than those of Greenland.

Icebergs

Minor Inland Waters.

Water which has soaked through the ground from rainfall is often checked in its downward course by a layer of rock or any impervious stratum, and where this rock or stratum comes to the surface a natural spring appears. Many brooks and creeks are fed by springs rising in the bed of the stream. The water of most springs is cool and refreshing, having the temperature of

Springs and Wells

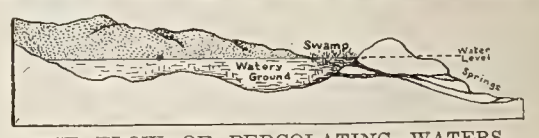

THE FLOW OF PERCOLATING WATERS.

the earth a few feet beneath the surface. In mountain regions the temperature is often below 50 degrees, and in level districts where the earth is warmer 60 degrees is a more common mark. It is difficult to account for the volume of some springs high up near mountain tops. A spring of considerable volume flows steadily through all weathers, not far below the top of Mt. Mitchell and at an elevation above any land east of the Mississippi river; its reservoir, however, must be within the mountain above the spring level, small as that area seems.

In the Indian Ocean the South Equatorial Current

The purity of spring water depends on the nature of the rock through which it flows. What is properly known as freestone water is pure or "soft" and always wholesome. Limestone water, on the contrary, is impregnated with that mineral and is "hard," that is it does not dissolve soap freely. Springs are found here and there which have flowed through rocks impregnated with other minerals, such as magnesia, common salt, and metallic salts. Such are known as mineral springs and their waters are credited with healing properties. Others give out fumes of hydrosulphuric acid and are known as sulphur springs. Others again, supply water warmed by the internal heat of the earth and are known as hot, warm, or thermal springs.

Geysers are found only in volcanic regions. The principal geyser regions are in Iceland, New Zealand, and the Yellowstone National Park; the last exceeding the others in the number and average power of their springs, though the spring attaining the greatest spurting height is claimed for New Zealand. All geysers are believed to rise through long underground channels or tubes connected with the hot strata below. The water in the lower part of the tube is heated far above the temperature of boiling

Geysers

water, but the presence of the cooler water above prevents its conversion into steam. After a certain interval the heat becomes too great to be resisted and the water below suddenly flashes into steam, which forces out the superincumbent water and the steam follows, rushing to a great height. The Giantess—the most powerful geyser in the Yellowstone Park—sends up a column of water to the height of 250 feet, and a jet of steam more than 1,000 feet. Old Faithful, the most regular and uniform of that Park, spouts every forty-five minutes and each eruption lasts about five minutes. It is believed that the geysers of the Yellowstone are gradually decreasing in energy. The mineral dissolved by geysers is silica, which is deposited on cooling and assumes many beautiful and fantastic forms.

When the supplies of underground water are at a great depth, artesian wells are dug or bored. Water always seeks its level and if an inclined

Artesian Wells

layer of earth containing an excess of water and confined between strata of impervious rocks is bored into, at a point lower than the source, the water may rise to the surface and even spout far above it. An artesian well in South Dakota threw a fountain to the height of about ninety-seven feet.

Many deep wells have been successfully sunk in arid lands, along the coast of Southern California, for example. There are many also in the Desert of Sahara and some of these as well as of others flowing in countries of the Old World are known to be of very ancient origin.

The existence of underground streams is much more common than is popularly supposed. Indeed, a French physiographer, M. Martel, in a recent lec-

Other Waters Underground

ture before the Geographical Society of Paris, takes the position that the subterranean circulation of water is being gradually substituted for surface streams.

Many rivers in addition to their surface course have an underground flow which continues to act during the hot season when the upper bed is nearly or quite dried up by evaporation. In some instances this change from a superficial to an underground stream occurs daily. The intense heat of the sun evaporates the water so rapidly that it disappears from sight, while in the night the stream percolating below rises to the surface. Some of the larger

CLEOPATRA'S TERRACE, YELLOWSTONE PARK.
A striking illustration of deposition of silica.

rivers in Nevada are instances of this daily change.

Partly because of the rapid evaporation under the tropic sun and also because of the very porous nature of the sun-baked soil of the coastal plains, many of these mountain torrents do not visibly reach the sea, except in the height of the rainy season. A stream of considerable volume breaks through the hills south of the Mona valley, in southeastern Jamaica, leaping over a series of picturesque cataracts only about two miles inland from the Caribbean Sea. Yet, during most of the time the bed of this stream, where the post-road crosses it near the shore, is entirely dry.

In regions of limestone formation, such as those of Eastern and Middle Kentucky and Tennessee and Western Virginia, rivers frequently disappear beneath the ground, into or through the caverns there common. Lost Creek, in Tennessee, is a notable case of the sort, where a stream plunges to some depth beneath the surface only to reappear many miles away. Such underground waters are the creatures of caverns, while in turn caverns are created, or at least enlarged and extended by them.

THE LITHOSPHERE, OR ROCK ENVELOPE.

The Crust of the Earth.

One now well-established fact overthrows the old theory that the heaviest part of the earth is in its Rock Envelope and that it grows lighter toward the center, which was supposed to be occupied only by fiery gases. It is now known that the specific gravity of the entire earth is about 5½, while at the surface that of rocks is about 3. Just as the

IMAGINARY SECTION THROUGH THE EARTH.

water of the ocean becomes denser at great depths, the same is doubtless true of the melted matter in the interior of the earth. The great heat of the interior is proved not only by the volcanic eruptions, but by the fact that, in the deepest borings, the temperature increases at the rate of 1 degree for each 65 feet. At this rate the heat at a depth of less than forty miles would be sufficient to melt the most refractory rocks and metallic substances. Nothing beyond this is positively known; all is conjecture.

All substances that go to form the crust of the earth are known as *rocks,* from the lightest sand to the hardest crystalline quartz. Underlying them

Igneous Rocks

all is ordinary granite, which is believed to be the oldest rock in existence and the source of all the substances found in other formations. Granite is supposed to have hardened directly from the original melted state of the earth's crust and is called an *igneous* rock, or one of a fiery or melted origin. Granite is chiefly composed of quartz, mica, feldspar, and hornblende, each of which contains the common ingredients of rocks, viz: silica, alumina, lime, iron, potash, soda, and smaller proportions of others. Of these ingredients the silica and alumina are the most abundant.

Rocks deposited by water in strata or layers are said to be stratified. Some of these are found in one region, some in others; no one locality shows them all or even a very large part of them. As there are no deep borings penetrating more than a very small portion of the strata, they can be studied best where they have been broken and tilted, and their edges upturned.

Land: Its Forms and Masses.

As previously stated there is a difference of more than eleven miles between the deepest known point

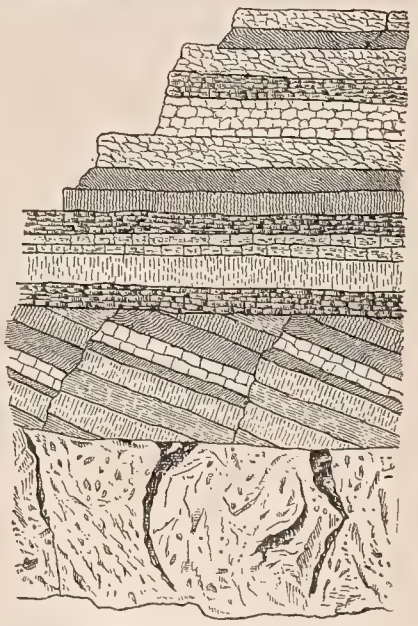

UNCONFORMABLE STRATA:
CANON OF THE COLORADO.
Igneous Rock with broken and tilted strata on which recent layers are deposited.

of the ocean bottom and the culminating point of land. Yet this is so small compared with the size

of the earth, that on a globe two feet in diameter, eleven miles would be represented by but 1-50th part of an inch, or about the thickness of an ordinary brush bristle. The amount of water forming the entire sea is in cubic volume about twenty-five times that of the land rising above it. If, then, the entire land surface were brought down to a uniform level it would be covered by water to the depth of one and one-half miles. The surface of the earth may be divided into a water and a land hemisphere. The former contains only Australia, the southern end of South America, the Antarctic Continent, and a few minor islands. The other hemisphere contains all the remaining land, as illustrated in the maps of this work.

The continents are in reality large islands. The cutting of the Suez Canal has made Africa an island and Eurasia (Europe and Asia) another. The completion of the Isthmian Canal between North and South America will divide the Western Continent into two islands. Most of the small islands of the globe are in reality the summits of submerged mountains. This is true especially of continental islands which lie near the shores of the continents and mostly in lines parallel thereto, and so placed as to be clearly continuations or spurs of continental mountain systems. The West Indian islands are excellent illustrations of a submerged mountain system.

Oceanic islands, on the contrary, lie far out in the ocean widely removed from the continents, and are mostly either of volcanic or of coral origin, or of both. Volcanic islands are mostly abrupt and mountainous, while coral formations usually rise but a few feet above the ocean. The most extensive series of volcanic islands is the great archipelago of Polynesia, which includes all the intertropical islands of the Pacific ocean lying east of Australia. These islands rest on submarine continents, as they may be called, and are probably summits of mountains rising above the sea.

Nothing in nature illustrates more strikingly the great effects of a multitude of little agents than the building of immense reefs and island walls by the

Corals Islands

coral polyp. This tiny member of the animal kingdom, resembling in form a tubular flower, has its mouth surrounded by hair-like tentacles which draw into it currents of water containing limestone, from which water it gathers its supply of minute marine life for food. With the mineral matter thus taken into its system it builds its home, a tube of concreted limestone particles, which slowly thickens and has joined to it minuter tubes built up in a like manner by its progeny. Thus a mass of branching coral is grad-

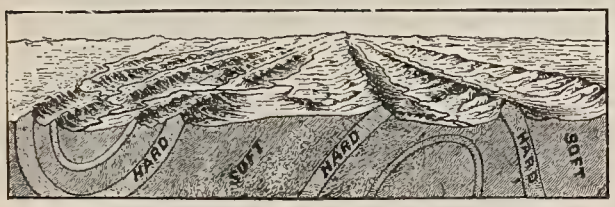

APALACHIAN CANOE-VALLEYS.

ually formed which in time becomes a great wall of limestone, covered with the flower-like polyps. When this wall reaches the surface, the action of the waves breaks up the hard coral and piles it up in a reef, or low ridge, rising a little above the sea. On this sea-birds and seeds from their excrement, or larger ones washed from other islands, take root, until the long coral reef furnishes a soil for tropical plants and trees, palms, the bread-fruit, and the wild banana being prominent among them. The coral polyp works only in clear water and at a temperature that does not fall much below 70 degrees.

Coral reefs usually start from volcanic islands, or from continental shores favorable to their formation. Thus along the southern coast of Florida barrier reefs have been built up, far enough from the main land to be dangerous to navigation. Fringing reefs are found close to coral islands, and in some places both exist, with a stretch of shallow water between them.

Elevations of more than 2,000 feet above sea-level are usually classed as mountains, while lower ones are known as hills. Mountains which stand

Mountains

on high plateaus may be elevated far above sea-level and yet only moderately above their actual base. The most sudden and abrupt elevations above a low plain, or near the sea shore are usually of volcanic origin.

Mountains, for the most part have been formed

MULTNOMAH FALLS, OREGON.

by the upheaval of the earth's crust, and have usually been later much modified by erosion, as elsewhere described.

As the mountains rose, the rivers having the right of way, cut their courses through the barrier and each finally formed a water-gap, or abrupt gorge

Watergaps

through the mighty barriers. The well known gaps of this sort at the Delaware Watergap, between New Jersey and Pennsylvania, and on the Potomac, between Maryland and West Virginia, are prominent instances of such upheaval combated by river erosion.

The rock waste has naturally been washed down into the valleys.

The enormous ranges of the Rocky, Andean, Alpine, and Himalayan systems constitute for the most part a confused and intricate medley of ridges, ranges, and spurs, intersected by deep valleys, notches, and gaps. Isolated peaks are not very common, and being for the most part composed of harder rock, have been left standing when the softer material around them has been worn away.

Many valleys have been cut by streams which still continue to flow through them, often greatly reduced in size from what they once were. Fer-

Valleys

tilizing material has been washed down from the mountain sides, enriching the valleys and making them most desirable locations for the homes of mankind. The great valley lying between the Sierra Nevada and the Pacific Coast Range, and extending from the Gulf of California to far north of Puget Sound is one of the garden regions of the world. Less extensive are the great valley of East Tennessee and those of the Shenandoah, Susquehanna, Delaware, and Hudson rivers, all the scenes of busy, prosperous civilization.

These have various local names; in the Blue ridge a deep division between mountains is usually called a *gap;* in the White Mountains of New Hampshire,

Mountain Passes

a *notch;* in the Catskills of New York, a *clove;* but in most regions, especially in foreign lands where a highway of commerce passes over, the word *pass* is used. Such breaks are of great importance to travel and the tide of commerce, for without them many mountain walls would be impassible to all save the most intrepid alpine enthusiasts or explorers.

Near to, or along such passes have some of the world's greatest battles been fought; at opposite ends of them opposing nations have massed their armies for invasion, conquest, or repulsion. Always they have been the keys to the irresistable onmarch of civilization, halted perhaps for a time by the mighty barriers they alone pierce. Memory promptly recalls ancient Thermopylæ, now by natural action reduced to a swampy plain; and political geography of today calls to our mind Khyber Pass, through which the British and Russian empires now appear to be glaring at each other.

A plateau or table-land has been produced by uplifting of a larger area of land. More decided upheavals have taken place near them, and thus we

Plateaus

usually find mountain ranges and peaks in their vicinity and often forming a rim around them. Thus some of the highest ranges of the earth enclose the great plateau of Tibet, well called "the roof of the world," nearly three miles high. The lofty ranges of the Sierra Nevada and Rockies border the extensive plateau of western North America. The higher plateaus are not well fitted to be the abode of man, but many lower ones furnish extensive pasture lands and vast fields of iron ore and coal. Nevertheless, Tibet is occupied, though sparsely, by a hardy people, and the plateau around Lake Titicaca, in Bolivia, affords a home for a considerable, a

A SWAMP IN PROCESS OF FORMATION.

contented, and long lived people, although it is over 12,200 feet above the sea.

A network of canyons has been formed by the corroding streams flowing through certain plateaus. The most remarkable known examples of deep

Canyons

canyons are found in Arizona along the course of the Colorado River, where the vertical walls of the canyon are in some places more than 6,000 feet above the bed of the river. In that region there are no valleys, properly speaking; every stream flows through the bottom of a precipitous canyon, giving to the scenery a most unique aspect.

In describing changes of temperature in the atmosphere as we rise above the sea-level, notice has

been taken of the changes met in ascending a high mountain in the tropics. At its base we find the products of the torrid zone. At a height of a few thousand feet are seen the vegetable growths of temperate climates. Forests usually abound on moun-

Mountain Vegetation

THE PALI.
Hawaii's Historic Peak.

tains which receive warm moist winds. But when we reach a certain height the cold becomes so intense that trees no longer grow, and the line at which they disappear is called *the timber line.* Above this only hardy shrubs and grasses, with mosses and lichens, are found. On the highest mountains of equatorial regions we reach the snow line, above which snow lies the year round. In the Polar regions the snow line descends to the sea. On a mountain in the torrid zone it may not be found below three or four miles. Orizaba, a mountain of the State of Vera Cruz, in Mexico, is an admirable example of these zones of vegetation, and, as a consequence, of zones of animal life of equal variation.

It starts with bananas, palms, tree ferns, and all the wealth of tropical plant life at its feet. A day's walk up the lower ridges that contribute to its great mass brings one into a forest region, with a great wealth of undergrowth and tangle. Another day's climb, up steeper ridges and over forbidding divides, brings the explorer to a region that reminds him greatly of the stunted woodlands of northern Canada, and on the next day he will be glad to stop at the upper edge of the timber land and camp preparatory to the final two days ordeal of conquering bleak, windswept, rocky barriers, then mighty ridges of drifting, blinding snow, treacherously soft by day, glassy hard after dark, and a final stretch of glaciers and icy crests, up which he cuts and climbs his way, literally step by step, three and one-half miles above the sea level, where exertion, breathing, even thought, seem to be well nigh impossible. In this climb he has in four or five days had the zonal experience which would have been his had he walked northward from Vera Cruz along the gulf shores, through Texas, Louisiana, Mississippi, northern Alabama, along the Apalachian system from Georgia to New Hampshire, north through Quebec and Labrador, to the perpetual snows and glaciers of Baffin Land. And as he went, eating guavas and mangoes from the tree, at the start, at the finish a few days later, he will have noted an equal change in animal life, from the lizard, serpent, and tarantula belt of the lowlands, to the frigid zone of rockmoss and a few Arctic insects, below the final climb. Such an achievement, it is generally agreed by those few who have compassed it, is the most instructive one possible to the naturalist and explorer.

Zonal Gamut on Mountains

From Palms to Icebergs

By far the most numerous human inhabitants of the earth are the dwellers on the lower plains, as seen on every continent, notably in the great plain of the Valley of the Mississippi, the broad plains of central Europe, and in the still broader expanses of India and China. Plains have various designations according to the character of the land and the vegetation which covers them. Thus, in a comparatively level country, where the rainfall is abundant, are found extensive swamps, which when reclaimed by drainage form fertile lands. At the opposite extreme, that of lack of rain, stand the great sandy and rocky deserts, with here and there, an oasis, a fertile spot around a spring of water. Of a character intermediate between swamps and deserts are the prairies of the northern Mississippi Valley, the silvas of the

Plains

NIAGARA FALLS FROM THE CANADIAN SIDE.

Amazons Valley, the llanos and pampas of South America, and the steppes and tundras of the Russian Empire.

Swamps, bogs, and marshes are the result of imperfect drainage. Swamps also occur in prairies, river bottoms, and in deltas of rivers. A "quaking bog" or trembling swamp is caused by the want of compactness in the moss, which makes it shake or undulate under the feet. The canebrakes of the Southern States and the mangroves of Florida also start swamp lands and salt marshes. When the growth on the surface of a salt marsh finally rises above tide level, better grass takes the place of the marsh grasses and a fertile meadow is started.

Swamps and Marshes

The salt marshes along the shores of the Arctic Ocean in Siberia and America are called *tundras.* In the short summers of those latitudes such bogs are impassable, but through the long winters their surfaces are frozen and give a hard foundation for sleds drawn by dogs or reindeer.

The rich *prairies* of North America, lying between the Great Plains and the forest lands of the Mississippi Valley, are of unsurpassed fertility, and have in some instances produced large crops of wheat for 25 consecutive years without fertilization. The *llanos* and *pampas* of South America are similar to our prairies, while the vast *silvas* of the Amazons Valley are covered with forests and have an area of over a million square miles, or about twice that of France and Germany combined.

Prairies

Underground waters dissolve certain of the softer rocks. Caverns are, therefore, very common in limestone regions, but very rare in localities where granite, sandstone, and slate are the prevailing rocks. Sometimes the roof of the cavern breaks in, forming a deep well-like opening in the ground, and the cavern, thus exposed to the light and surface drainage, becomes a sinkhole. In other instances the roof of the cavern remains firm for a long period, and the water trickling through falls from the roof, drop by drop. A part of this water evaporates and leaves behind a tiny deposit of limestone. This gradually receives additions and forms a stalactite, hanging overhead as an icicle hangs from the eaves of a house. As a drop falls from this on the floor of the cavern a little more of the water evaporates and thus a stalagmite is slowly formed rising from the floor. If the process continues for sufficient time, the stalactite and stalagmite meet and form a column.

Caves

The most extensive cavern, or system of caverns, yet discovered, is the Mammoth Cave of Kentucky, which extends many miles underground, and displays to the explorer hundreds of connecting galleries and chambers.

Mammoth Cave

It happens occasionally that a part of the roof of a cavern has been carried away, leaving a part standing. In this way the formation of natural bridges is accounted for. Of these the famed Natural Bridge of Virginia is a well known example.

In some lands caverns have been washed out by the action of waves along a coast, a process which by slow degrees has worn away even hard basaltic rocks. The best known of such formations is Fingal's Cave, in the island of Staffa, on the west coast of Scotland.

Coastal Caverns

The rock caverns, as they are called, in regions where granite is the prevailing rock, are not true caves, but merely masses of granite thrown together in fantastic groups formed by the upheaval.

WEIRD ROCK FORMATIONS.
Monument Park, Colorado.

When a river forces its way over broken edges of strata it wears away the softer strata and leaves the harder rocks. If the harder rock is at the top, the softer ones below are worn away and the water descends abruptly in a vertical fall or cataract. This is the

Waterfalls

case at Niagara Falls. But the position of the falls is receeding; *i. e.:* it is slowly moving up the Niagara river, or southward toward Lake Erie. This is because the top layer of hard limestone is also cut away by the action of the water, as the softer material more easily washes out and leaves the upper ledge hanging over without adequate support. In the last quarter of a century the falls have receded at the rate of eight feet per year, at the angle of the ledge or near Goat island; but the American cataract has scarcely fallen back at all in that time.

The descent of the rapids for a mile above the cataract is fifty-two feet, making them second in interest to the falls themselves, the greatest height of which is 164 feet. Events constantly occurring prove that the Canadian Fall is gradually changing. Only during 1899 a large section of its brink fell.

Niagara Falls

The feature which places Niagara Falls above all its rivals for grandeur and sublimity is the immense volume of its waters. The far greater height of other cataracts cannot compensate for this advantage. Its volume can, perhaps, be conceived from the fact that the American Fall is 1,000 feet wide and the Canadian Fall about twice as much, making the total width about three-fifths of a mile. The volume of water pouring over the Canadian Fall is far greater than that of the American, while the height of the latter is thirteen feet greater. The impetus given by the Rapids carries the water over the Horseshoe (Canadian) Fall with a grand curve. Between the rocky wall and the wall of water a great cavern has been formed; and back of the American Fall a similar but smaller hollow exists, known as the "Cave of the Winds." The two great divisions of the Falls are separated by Goat island, which extends to the extreme verge of the precipice and affords many points where surpassing views may be had. Below the cataract the width of the river, on its way to Lake Ontario, varies from 600 to 1,200 feet. The gorge just below the Falls is suddenly narrowed and this throws the water into violent commotion, which culminates in the Whirlpool Rapids and forms a scene of impressive grandeur.

Americans, both north and south of the St. Lawrence, may well be proud of Niagara. The cataract which stands next to it for grandeur and for volume of water is Victoria Falls, in the Zambesi River, Africa, discovered in 1855 by the great explorer Livingston. The river at the chasm is over 2,700 feet wide and the sheer fall is over 400 feet, sending up a column of spray to a height of quite 800 feet and rendering the whole region for some miles around one of almost perpetual mist. Norway, Oregon, Uruguay, the Yellowstone National Park, and especially California with its Yosemite Falls, all furnish attractions to the tourist or explorer in the line of grand and beautiful waterfalls.

Other Great Falls

In the physiography of rivers, especially those which flow with a sluggish stream through a nearly level region, deltas play an important part. Such a river accumulates at its mouth deposits of silt which obstruct its free passage into the waters of the sea, gulf or bay. Through these obstructions the river forms new mouths and the great deposit of mud and sand is carried far outward. Thus, for example, the rate at which the delta of the Mississippi River is advancing into the Gulf of Mexico is nearly 340 feet per year. The deposit is often very deep as well as broad. The delta deposit of the Ganges and Brahmaputra rivers has been found by artesian borings to be not less than 500 feet deep. This delta covers a greater space than any other known, exceeding the combined area of Texas and California, or over twice that of Germany. Parts of the land formed by it are among the most fertile in the world, and the same is true of the delta of the river Nile. Some deltas push the earth out into the sea so rapidly that towns which were once seaports are now many miles inland. This is the case with the deltas of the Tiber and the Po, in Italy. Most deltas keep themselves clear by the force of their current, but a few are so sluggish that artificial means must be resorted to for the aid of commerce. This is the case at the mouth of the Mississippi, where the channel of the river is kept open only by an immense outlay. The deposits higher up in the bed of the river have raised it to such a degree that artificial banks, called levees, have been thrown up from year to year to check the overflow of the water upon the fertile bottom lands.

River Deltas

Deltas at the mouths of rivers are the exception, however, rather than the rule. Estuaries, or open bays, are far more common. These are due to two principal causes. Deltas are formed where the action of the ocean tides is feeble. On the other hand, where there is a decided ebb and flow of the tide meeting a strong river current the mouth of the river is usually in an estuary, or fiord (Scandinavian—fjord) as it is called—where the sides are rocky and abrupt. Fiords are common on the coast of Norway, British Columbia, and of Maine.

Estuaries and Fiords

MOUNT MISTI, FROM AREQUIPA, PERU.
A Typical Volcanic Center of a large Earthquake Area.

FIORDS ON THE NORWAY COAST.
A Typical Example of the Sea's Action on a Rugged Shore.

Chesapeake and Delaware Bays are familiar and typical examples of estuaries, or bays. The rising and falling tide causing an alternate inward and outward flow, the river's mouth favors the formation of a bar through which the current of the river forces its way to the sea. Farther up the river, at the head of tide water, another bar is formed. This is well illustrated in the Hudson, at whose mouth a bar stretches across from Sandy Hook to Coney Island, penetrated by ship channels. The bar at the head of tidewater is near Troy, more than 150 miles up the river.

A glance at the map of Louisiana, showing the delta of the Mississippi river, or at that of Siberia, showing the Lena river delta, will give a good idea of how silt gradually builds up wide expanses of land.

Subterranean Heat.

There are no terrestrial phenomena about which writers are so given to inventing theories as about volcanoes and earthquakes. An ingenious theorizer has even intimated that since the earth began to cool down from a melted condition to the present time its diameter has decreased 189 miles. Whatever the decrease may have been, there can be no doubt that a great contraction has taken place and the shrinking of the earth's crust has brought about changes in its level, has determined the heights of mountains and plateaus, the sinking of valleys and plains, the depth of oceans and the present level of the sea.

Two causes have combined to produce this shrinking: (1) the contraction of cooling, and (2) the weight of the solid crust,— and these causes are constantly at work now. The deep sea bottoms, where the uniform temperature of the water is only a little above the freezing point, must be sinking more rapidly than the level of dry land, which averages about 60 degrees in temperature. Thus oceans have continually tended to become deeper without the abrupt changes of level that have taken place on continents by the crumbling of the earth's crust.

Shrinkage of the Earth's Crust

The regions of subsidence of the earth's crust are naturally by far the most numerous. Among them may be named the entire Atlantic coast line of the United States, the deltas of the Mississippi, the Nile, the Ganges, and the Indus, and the coast of Australia, Holland, and Greenland. On the other hand, along the coast of Chile, Japan, and Norway the land has been gradually rising for many years. New Zealand is slowly tilting, rising on the one coast and falling on the other. Still more remark-

Subsidence and Elevation

able is the fact that evidences of alternate elevation and depression are plainly seen at certain points on the coast of Italy. The shore of the Bay of Naples is now rising perceptably, after a subsidence continued through a great number of years. With the above facts in view we shall be better able to account for some of the phenomena of earthquakes.

Earthquakes

The comparatively new science of Seismology, the study of earthquakes, has received much attention in recent years. The invention of the seismograph and the seismometer enables the observer to detect and to measure slight shocks which would scarcely be noticed without their aid. They have proved that in certain localities, such as southern Italy, Japan and some Andean regions, very few days are free from earth tremors.

The crust of the earth is in a constant condition of strain, owing to its contraction upon the interior. If the strata yield suddenly and break under

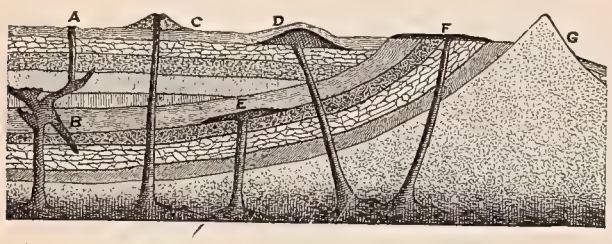

FORMS OF VOLCANIC ERUPTION.

A, a dyke; B, E, subterranean intrusions; C, a cinder cone; D, a laccolite; F, a lava sheet; G, granite core of a range. (After Redway.)

the strain, a more or less violent shock is felt. Thus earthquakes vary in severity according to the intensity of the shock which causes them. It is also seen that such a shock has necessarily no connection with a volcanic eruption, though the one is often a direct consequence of the other. The plateaus of Tibet are subject to severe earthquakes, although volcanoes are scarce in that region.

RIVERSIDE GEYSER, YELLOWSTONE PARK.
A Typical Mud-Volcano.

The velocity of shocks through hard rock has been known to reach for a limited distance a rate of 40 miles a minute. Motion caused by such a disturbance sometimes travels through immense distances at a rate of 600 miles an hour, as proved by the earthquake which devastated Northern Italy in February, 1887. When a progressive shock reaches soft and loose strata its energy is greatly reduced.

All Rocks Elastic

The direction of motion in the surface of the earth produced by a seismic shock may be either vertical or horizontal, or partake of both. Even in the severest shocks the vertical movement is seldom more than one-quarter of an inch and the horizontal seldom more than double that. These figures are sufficient to account for the upward hurling of bodies as well as for the shattering and prostration of buildings. Extreme cases are infrequent; in the Ecuadorean earthquake of 1797, when the focus was directly under Riobamba, the vertical motion threw human bodies upward into the air a distance of 100 feet, and some were hurled across a river. It is probable that in this instance the focus of the shock was not very far beneath the surface, because the motion is naturally more violent near the center from which it proceeds, and the greater the intensity the greater the velocity.

Earthquake Waves

The duration of shocks differs greatly, and seems to be governed by no fixed rule. The most violent shocks are usually felt first, and after that they are apt to decrease in intensity. Shocks felt in California often begin and end with one violent stroke. A much more frequent experience is a long continued series of slighter shocks. The earthquakes at San Salvador on one occasion lasted ten days, and those at Charleston, S. C., in 1886, continued to be felt feebly for nearly a month. From such facts we may fairly infer that a fracture in the earth's crust rarely settles itself, or finds a stable position, immediately, but returns to its equilibrium gradually.

Chasms were formed in the Calabrian earthquake of 1783 that were a mile long, 200 feet deep and 100 feet wide. Earthquakes are attended by other phenomena, such as changes in the position of walls and fences, the drying of springs, and disturbances in the level of streams and lakes.

The years 1905 and 1906 will always be memorable as two in which shocks were felt in many and widely separated portions of the United States.

When a seismic disturbance takes place in ground lying beneath the sea the focus is often only a short distance below the water. The violent upheaval of the ground gives rise to a series of waves far more violent than those caused by any storm. When the first wave strikes the dry land, the water sweeps far over it and often causes great destruction of life and property. Such waves following the great earthquake at Lisbon, in 1755, the most disastrous recorded in history, drowned as many people as were killed by falling buildings; about 30,000 in each case. The terrified survivors of the earth shocks sought safety on the seawall and directly after they had assembled there the water rolled out of the harbor. It quickly returned in a great wave 60 feet high and completed the terrible work of destruction. The wave that followed a great earthquake in Japan, in 1854, was 15 feet high at a point 1,000 miles away and one and a half feet high on the distant coast of California. Such a wave travels over the sea with great velocity, but far less rapidly than does the vibration through rock.

Earthquakes Under the Sea

The old theory that earthquakes were caused by the sudden formation of steam beneath the ground now finds few advocates. It will be shown that volcanic eruptions are much more frequently traceable to the agency of steam. The old definition of a volcano—a "burning mountain"—is entirely inappropriate, from the fact that in a volcano there is no combustion going on, no flame, no smoke, no ashes. The dense clouds of steam and volcanic dust reflect the glare of the white-hot lava beneath and look like flame, or like smoke, when not thus lighted up. The so-called ashes are lava in a finely divided or powdered state. There can be no "burning," because there is no fuel.

Volcanoes

There are only three substances thrown out by volcanoes—steam, lava and sulphur. The first is far more abundant, but not in all cases. Lava is a chief product of the quieter volcanoes and steam of most others. Sulphur and its gases are in very small quantities and are most common in Italy. Sometimes however, sulphurous gases are absorbed by rain and render it acid and poisonous to vegetation.

A volcano, unlike most mountains, is not the product of slow change in the Earth's crust, but is rapidly formed by a series of eruptions; sometimes

THE CRATER'S MOUTH, VESUVIUS.

by a single one, as will be shown by instances cited. The essential part is a rent in the rock coast through which steam and lava are forced up. At the outer orifice of the rent is the *crater,* or "caldera," a cup-shaped cavity. Sometimes there are minor rents around the principal one, with smaller craters. An eruption usually begins with an explosion which blows out the plug of the hardened lava, which had previously filled the rent, or a new rent is formed near the old one. Steam now rushes out, mingled with dust, forming a dense black cloud. Lava next follows, at first often with explosive force, then more quietly. Lava is melted rock, and its chief ingredients are those of most inferior rocks, namely:—silica, alumina, lime, soda, iron, etc. It often has steam diffused through it and is full of air cells, forming *pumice;* or if somewhat more solid is called *tufa,* or *scoria.* As the lava flows out, the substances build up around the crater or cone which often grows rapidly and changes the form of the volcano. Sometimes the sides of the cone-like mountain are split open, forming long fissures, from which other streams of lava flow. The lava often spreads out to a great distance, when it reaches the foot of the cone.

Mont Pelee

An eruption on a very gigantic scale, exceedingly destructive of human life, unexampled indeed in the world's history in this respect—was reserved for the second year of the 20th century. In May, 1902, Mont Pelee, a volcano on the island of Martinique, one of the Lesser Antilles, after threatening for a few days previously, suddenly blew off its lava summit, and burst into violent eruptions, wiping out of existence every one of the 30,000 inhabitants of the city of

St. Pierre, situated at the base of the mountain a few miles distant. As no witness survived, the exact nature of the death-dealing agency is not known and never will be known. It is believed, however, by those best acquainted with the character of the volcano and the prevailing conditions that a deluge of fiery and poisonous gases, as well as of hot cin-

THE SPANISH PEAKS, COLORADO.
An Example of Extinct Volcanoes.

ders, fell upon the doomed city. An examination of the human remains showed that death was quick—almost instantaneous. In addition to the population of the city, many inhabitants of the surrounding regions perished in like manner. Since the main eruption Mt. Pelee has been in frequent action, and a cone has been raised from the crater to a height of more than 1,000 feet. This in turn has been destroyed or distorted, and Pelee continues to give evidence that its neighborhood is not a safe abiding place for mankind.

An eruption of Vesuvius, probably the best known and most thoroughly studied of all volcanoes, may be briefly described as typical of such phenomena.

Vesuvius

It was believed to be extinct until the year A. D. 79, when it sent up the famous flood of volcanic ashes which buried the cities of Herculaneum and Pompeii. Since that time it has been active or frequently intermittent. In April 1872, steam and clots of lava were thrown a vertical distance of nearly four miles, with a roar like the constant discharge of heavy artillery. The ground for many miles around the mountain was in constant agitation. Electrical phenomena—lightning and thunder—accompanied the eruption. Three heavy streams of lava flowed down from the crater and from long fissures in the sides of the mountain. Finally, muddy water fell in showers and deluged the land far around.

The most appalling eruptions in the world's history were comparatively recent—that of Krakatoa in 1883, and that of Mt. Pelee in 1902. Krakatoa

Krakatoa

is, or was, a small island between Sumatra and Java, in Sunda Strait. The volcano on it had been more or less active from January, 1883, and on the 26th of the following August a series of violent explosions commenced, which ended two days later by hurling into the air the greater part of the island, and the forming, out of the fragments, two islands, seven miles distant. The city of Batavia, nearly 100 miles away, on the island of Java was covered with mud to the depth of three inches. It was fairly estimated that volcanic dust, visible 1,200 miles distant, must have been thrown to a height of more than ten miles. The dense cloud of dust, mingled with steam, plunged the country during the first day into midnight darkness for 200 miles around, and obscured the sunlight 1,000 miles away. The detonations were heard at points in India, 1,800 miles distant. The exposed parts of the island, says a geographical writer, "had in succession been shot off till the remnant was reduced to the water's level. The sea then poured down into the chasm, and millions of tons of water mingled with white-hot lava in titan throes until the ocean gained the mastery. On the shore, thirty miles distant, waves 100 feet high rolled with resistless energy, sweeping away every tree, house, and living being. Coral blocks, from twenty to fifty tons in weight, were torn from their beds and stranded two miles inland. Upon the stifled crater, after the eruption, the depth of water

TANGHANNOCK FALLS, near Ithaca, Ithaca, N. Y.

was more than 1,000 feet, where previously there had been an elevation of 1,000 feet."

The assumption was formerly made that an eruption of lava proceeded from a supposed "liquid interior" of the earth. If this were true neighboring

Origin of Lava

volcanoes would always be active simultaneously, but this is by no means the case. It is fair to assume that each vent is often supplied from a separate reservoir. Nor is it certain that the explosive force of steam, suddenly found, always starts a flow of lava, though this agent doubtless often comes into play. Most volcanoes are within a few hundred miles of the sea and many are very near it. Sea water may flow into underground cavities and, coming into contact with superheated rocks, may suddenly flash into steam with tremendous explosive effect. But, steam may be formed in another way. Underground porous strata are often saturated with water which may be pressed into volcanic vents.

In greater volcanoes, like Hawaii, the shrinking of the earth's crust may sufficiently account for the extrusion of lava. Under the enormous pressure of the upper strata a superheated rock may remain in the solid state; but when the pressure is relieved the heated rock may become liquid and is then quietly forced upward through fissures or upper vents. The number of active volcanoes on the globe may reach 500, most of them being on islands. Extinct volcanoes are far more numerous. Some long supposed to be extinct have suddenly become active. Seismologists find that most volcanoes are arranged in long lines, or zones, though several isolated groups exist.

Examples of volcanic phenomena on a grand scale are furnished by the still active volcanoes of the Caribbees, Central America, Mexico and Alaska. Between southern Alaska and south-central Mexico there are no active craters, but a large number of volcanic mountains in various stages of erosion which form an instructive series illustrating the internal structure of the mode of accumulation of ejected fragmentary material and of lava-flows. In this series of mountains built by igneous agencies, belongs the great volcanic piles

Cascade System

of the Cascade region, of which Mounts Baker, Rainier, Adams, Hood, Jefferson, Mazama, Shasta, etc., are among the leading examples. Many other illustrations in the same connection, some of them in an advanced stage of erosion and now revealing only dikes and necks of resistant rock that cooled and hardened well below the surface, occur widely throughout the south-west portion of the United States. The still recognizable volcanic mountains of the continent, with the exception of those of the Caribbees, are confined to its western half, and with the exception of certain almost perfect craters in eastern New Mexico are all within the Pacific mountains. A great belt of volcanoes, including a large number of both active and extinct examples, extends from Panama to the Aleutian Islands, a distance of some 7,600 miles, and is a part of the so-called

MT. EGREMONT, NEW ZEALAND.
An Australian Volcano.

"circle of fire" surrounding the Pacific Ocean. This belt is about 1,000 miles broad in its central part, where only extinct volcanoes exist, and narrows toward both its northern and southern extremities, which are defined by still steaming craters.

Volcanic eruptions in the older half of the continent have long since ceased, and the breaks which

Outline Map of India. No. 3016

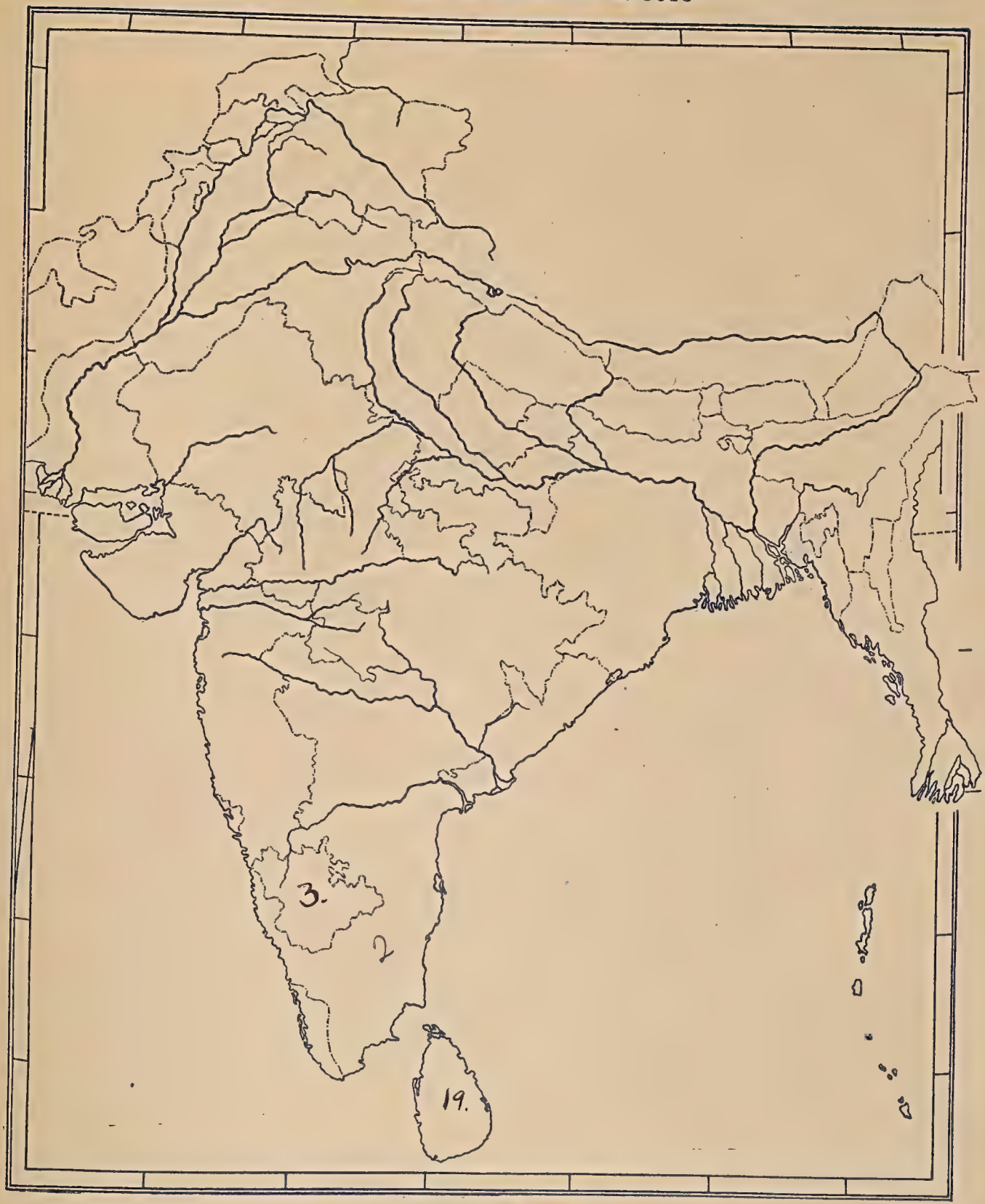

DENOYER-GEPPERT CO., Publishers, Chicago

gave them existence have been healed. The later movements in the western half of the continent have caused fresh fractures to form, through which molten matter has been forced to the surface. Many facts have been observed in each region which show an intimate connection between movements in the earth's crust which have produced fractures and the distribution of volcanoes.

Atlantic Coastal Regions

"A great eruption took place in Mexico in 1750, when the volcano Jorullo (pronounced Ho-rul-yo) was built on the central plateau, burying fertile fields of sugar-cane and indigo. The outburst was preceded by earthquakes; the eruption continued half a year, building six cones and pouring out extensive lava flows. The highest cone, Jorullo, rose 700 feet above the plateau. The flows retained a perceptible heat for over 20 years.

"Many examples might be given of marine eruptions. In 1867 a shoal was discovered among the Tonga Islands of the Pacific Ocean, the surrounding sea floor being about 1,000 fathoms deep. In 1877 smoke was seen ascending from the sea surface over the shoals. In October, 1885, an island had been formed two miles long and 200 feet high. At this time a terrific eruption was in progress, enormous clouds of constantly changing form rising over the island. The shocks of the explosion were felt in neighboring islands, and the sound was heard 200 miles away. As the island consisted chiefly of ashes, it has since been rapidly consumed by the waves, and will soon disappear unless new eruptions occur." An occurrence like this has but recently taken place off the coast of Japan, where "New Island" arose from the sea, was discovered by fishermen, and has already, though not yet two years old, been declared Japanese territory and is a point of call for coastal sailors.

Marine Eruptions

"In northern California there is a cinder cone



LAKE TITICACA, BOLIVIA.
In the higher Volcanic Andes.

of remarkably perfect form and certainly of recent date, although there is no record of its eruption. The cone, built of loose ashes, is 2,000 feet in diameter at its base, and rises 640 feet to a circular rim enclosing a crater 240 feet deep. From the size of trees growing on the ashes, it is estimated that the cinder cone was built about 200 years ago. The lava flow is younger, but none of the Indians or early settlers thereabouts (1845) observed its eruption."

California Lava Beds

In closing this chapter it is not inappropriate to add some words descriptive of the most recent and, in some respects, the most terrifying of the world's great earthquakes—the California Earthquake, commonly, though inaccurately, known as the San Francisco Earthquake.

California Earthquake

At about 8:30 A. M., Washington time, Wednesday, April 18, 1906, the seismographic registering instruments in all observatories throughout the United States recorded the fact that the entire region observable by them—and probably the whole of the North American Continent—was being rocked by a mighty series of earthquake tremors. These undulations, so considerable that at Washington, over 3,000 miles away from their apparent center, the recording pen passed off the register sheet, continued with marked violence for some hours, it being well into the afternoon before they subsided on the Atlantic coast. San Francisco was the ill-fated *crux* of this resistless seismic crash.

At 5:10 A. M., Pacific time, when fortunately most of its inhabitants were yet safe in their homes and the towering buildings of the business section were for the most part empty, that portion of San Francisco's structure that would naturally yield to the tearing, toppling force of subsidence shocks, monster quiverings of Mother Earth's rocky cuticule, came crashing down upon each other and into the streets, or were twisted into mocking semblances of their wonted grace and stability. The first shock is thought by most witnesses to have lasted about three minutes; seismographs measured its maximum intensity at about 30 seconds. Closely following it, at about 5:15, another shock, equally sharp though less prolonged, followed; and in a few moments followed yet another, less severe, but, because of the mental strain caused by its predecessors, perhaps even harder on human nerves and human bravery.

Then, for a space, San Francisco held its breath and cast one horrified glance around over its own doom. And this is what it beheld: Gas mains wrenched and twisted in their earthy beds, leaking and sending their already burning contents to the sky; electric light wires down and power houses wrecked; and then darkness to intensify the horrors a thousand fold. Like the gas mains, the even more fragile water mains were wrenched so that their emptiness gave forth a hideously mocking sound as the few fire engines left from the universal wreck attempted to cope with the flames, which, almost in a moment, leaped up from a hundred crushed buildings ignited by the contact of broken live electric wires and escaping gas. Streets piled here and there to impassible heights by the fallen walls, timbers and girders, showed occasional open spaces, whence issued and crowded thousands of human creatures, never so frantic, never so irrational, never so helplessly feeble as when the basis of all our firm calculations—"the earth, immovable"—takes on motion, gives way to the unstable changeableness of the sea, and in a wink of the eye upsets all our preconceived notions of fixity and stability. Those who have not experienced a serious earthquake shock may never hope to realize its horrors; those who have, ever pray high heaven to blot that realization from their memories.

Dread Results

A TYPICAL ANDEAN VOLCANIC FORMATION.

San Francisco had just reason to be proud of its public buildings, of its hotels, of its banks, of the residences of its wealthy classes. Nearly every one of all these yielded to the three seismic shivers, or succumbed to the equally destructive fires that followed in their wake on every hand.

The $7,000,000 City Hall, the magnificent Grand Opera House where the virtuosi of the Metropolitan Company from New York lost fully $150,000 worth of their belongings, the Palace and Grand Hotels, the Lick House and the Valencia Hotel, the Santa Fe shops, the Fish Market, churches too numerous to name, banks in equal proportion, schools, seminaries, institutes, destroyed or burning, the exploded gas works, skyscrapers and business blocks almost without number and practically all the newspaper buildings doomed, chief among the latter, that of the *Call*, several miles of railway track approaching the city sunk; these were among the terrific results first apparent to the stunned survivors and telegraphed to the horrified world.

Notable Losses

Many of the fallen buildings, and notably the hotels and larger lodging houses, had taken down with them scores, even hundreds of victims, many of them mercifully crushed to instantaneous death, others left pinioned to await the unspeakable torments of the flames. Literally thousands, mainly women and children, rushed into the street just as they had sprung from their beds; the recurring shocks and the fast following fires made it impossible to safely

Human Sacrifice

return for better apparel; few of those who ventured to do so ever regained the streets.

Of the later history and the results of this horrible visitation this is not the place to speak. Enough has been written to well illustrate the immediate results of the trembling of the earth's crust on a large scale in a thickly settled portion of civilization.

Early on the morning of August 16, 1906, a very destructive earthquake visited the Valparaiso, Chile, district, causing a great loss of life and property. This earthquake specially served to call the attention of the public to the seismic belt which extends along the Pacific coasts of both the American continents. Parallel to the Chilean coast, along its upwards of 2,300 miles, lies the same mountain chain which extends through the State of California. Volcanic forces are in constant activity along this chain, from the mid-Alaskan and Aleutian mountains systems, in the far north, to the ever-active mountains of Tierra del Fuego, in the remote south. As at San Francisco, two heavy distinct shocks about ten minutes apart, were felt at Valparaiso. Unlike San Francisco, however, the Chilean region was not treated to a period of seismic quiet, after the first devastation. On the three following days, August 17-19, 380 distinct shocks occurred. Conservative estimates place the loss at nearly two thousand lives, over one hundred thousand people homeless, and a property loss well in the millions of dollars, some estimates being as high as $200,000,000. Fortunately, Valparaiso, Chile's chief source of wealth, the nitrate fields, were not injured. The country's progress was not halted; but, as at San Francisco, the earthquake seemed to afford incentive for greater enterprise. Such events, however, can but have a depressing and deterrent effect on national, or local, growth, in spite of the popular energy.

Late on the afternoon of January 14, 1907, a most disasterously fatal earthquake visited the south coast of the island of Jamaica, of the British West Indies, the capital city and principal port, Kingston, being the center of the disturbance. Several hundred, perhaps nearly one thousand persons, were killed. The principal hotels, mainly occupied by American and European tourists, were badly shattered, the Catholic cathedral and other churches, several school buildings, many of the principal warehouses and large stores, the government buildings and the clubs were badly wrecked. But Kingston stands on the opposite shore and but four miles away from where Port Royal, then a city of 35,000 people, sank out of sight beneath the sea, one beautiful Sabbath day, and though Port Royal, hidden under the coral insects' covering but plainly discernable through the crystal tropic waters, is one of the sights of the region, life has gone on about as before.



THE CENTRAL MEXICAN PLATEAU.
A region once volcanic and still occasionally subject to seismic disturbance.

At about the same time as the Jamaica earthquake the island of Si Malu, or Hog Island, a Dutch possession in the East Indias, on the southwest coast of Sumatra, as a result of seismic shock and a tidal wave, disappeared beneath the sea, leaving no trace of its former existence, of its nearly 2,000 inhabitants. Sumatra and Java have a continuous backbone of volcanoes, either active or recently extinct. The inhabitants of all that belt live over a veritable bubbling cauldron, covered by a very thin and inadequate scum—the earth's crust, through which the pent-up energies beneath manifest themselves in some way almost daily. An interesting feature of these disturbances is the subsidence of the Texas oil wells, half having stopped flowing.

THE DES MOINES RIVER AT FORT DODGE, IOWA.

MT. MISSOULA, MONTANA.

THE CONTINENTS AND THEIR STRUCTURE.

The continents may be said to number six: North America, South America, Eurasia (Europe-Asia), Africa, Australia, to which five now generally is added the sixth, Antarctica. Some geographers, however, only number three continents, ignoring Antarctica, and considering the two Americas as one and Africa but a part of the Eurasian land mass. Others still regard Australia as the largest of the islands of Oceania; and still others regard it simply as an insular portion of Eurasia. The division of the land of the globe into six well defined major masses, commonly called continents, is now, however, generally accepted as the most harmonious classification. That arrangement will be followed here and these land masses will be considered in turn, with reference to their major characteristics, or individualities.

North America.

The total area of the continent of North America, counting in with it Greenland, the West Indian islands, and Central America to the southern border of Panama, is variously estimated as from 7,750,000 to 9,450,000 square miles, in round numbers. Probably eight and one-half millions of square miles is a fair estimate. The continent is variously divided by geographers, with reference to its slopes and basins. These can, in view of the great bodies of water into which they drain, be grouped into four great watershed areas: The Arctic, Atlantic, Gulf and Pacific Drainage Basins. The best known of these is unquestionably the Atlantic Slope or Basin, within which more than one-half the entire population of the continent dwells, it having been the first part of the mainland to be settled by Europeans. In the United States it has an average width of about three hundred miles and it extends south to the lower point of Florida. That portion of it north of Massachusetts Bay has a high and rocky coast fringed with islands.

The Apalachian Plateau, which skirts the western edge of the Atlantic Slope, extends from the Height of Land, north of the St. Lawrence river, in Canada, to the iron-bearing foothills of Northern Alabama. The rolling land which marks its eastern margin rapidly rises into the Blue Ridge, then into the Allegheny Mountains, and west of these disappears down the farther slopes of the Cumberland Plateau. The loftiest peak of this system is Mt. Mitchell, in North Carolina, 6,711 feet above the sea. Mt. Washington in the White Mountains of New Hampshire, long thought to be the highest point east of the Rocky Mountain slopes, is about four hundred feet less in height than Mt. Mitchell. The entire Apalachian Plateau has a mild and healthful summer climate and affords a welcome and popular refuge from the sultry plains on both sides of it. No section of the continent is so rich in its varieties of trees, and, perhaps, no like area exceeds it in mineral wealth.

Apalachian Plateau

West of this Plateau, bounded on the north by the Laurentian and Hudson Basins and on the south by the Gulf and Texas slopes, is the vast Basin of the Mississippi-Missouri drainage system. The richest part of this great area is that drained by the Mississippi and its tributaries and includes

the prairies of the northern and central western states and the cotton and corn land of the south and southwest.

Compared with the Apalachian highlands, the Great Western Plateau, in which the Colorado



WHITESIDES MOUNTAIN, NORTH CAROLINA.

Basin and the higher elevations of the Mississippi Basin and Pacific Slope rivers take their rise, covers a far more extensive region. This is more frequently known as the Rocky Mountain Plateau.

Rocky Mountain Plateau

In British Columbia the forests of this Plateau are abundantly watered by rain; but south of that region the climate becomes dryer and in parts of Nevada, Utah, Arizona, and Northern Mexico the region partakes of the character of a desert. In many places the soil is not only barren and sandy, but actually alkaline. In that portion known as the Great Interior Basin the streams flowing from the mountains have no outlet and are either absorbed into the thirsty soil or are returned to the atmosphere by evaporation from lakes, some of which are quite salt. Large portions of this plateau are so destitute of rain that they can be rendered productive only by artificial irrigation.

Although the western plateau becomes greatly reduced in height northwest of British Columbia, a mountain range runs close to the Pacific Coast

Alaskan Alps

in Alaska, known as the St. Elias Alps, which rises in certain peaks to a greater height than any other elevations of North America. Mt. St. Elias is 18,024 feet high. Near it is Mt. Logan, 19,500 feet, and now Mt. McKinley recently measured by triangulation, is claimed to reach a height of 23,464 feet, or nearly four and one-half miles above the sea.

Farther south, in the Pacific states and in Mexico, the western plateau sustains ranges of lofty and rugged mountains, running in a generally north and south direction. Near its eastern border is the great Rocky Mountain system with its component ranges, the Sangre de Cristo, the Colorado Range and the Wind River Mountains, all having peaks exceeding 14,000 feet. In Mexico the Sierra Madre Mountains, a continuation of the Rockies, have peaks towering above those last named, the volcano of Orizaba, long thought to be the highest pinnacle of North America, reaching 18,314 feet. The great plateau is flanked

Pacific Slope

on its western border by the Cascade Range including summits over 14,000 feet high, and east of this is the Sierra Nevada, crowned by Mt. Whitney, 14,502 feet, the highest in the United States outside of Alaska. At the opposite extreme of elevation, yet not far southeast of this peak, is Death Valley, more than four hundred and twenty-seven feet below the sea level, and a little further south the Salton Desert, or Sink, averaging more than two hundred and fifty feet below the sea. The latter, owing to the carelessness of engineers in charge of a neighboring irrigation project, has been overflowed and turned into a vast inland lake and may now be called the Salton Sea. Against its further inroads heroic efforts have been made.

North America has two important groups of continental islands, or islands attached to the continental shelf; the West Indies and the Arctic

West Indies

Islands. The former north and east of the Caribbean Sea, comprise the Greater and the Lesser Antilles, Cuba being the largest and most important, as well as one of the most fertile and beautiful garden spots

THE DAKOTA BAD LANDS.

of the world. The group consists of about thirty principal islands surrounded by numerous smaller ones, having a combined area of something more than 90,000 square miles, and a population of approximately 5,000,000. Cuba, Haiti, Porto Rico and Jamaica are grouped together as the Greater Antilles. East and south from the Virgin Islands passage the Lesser Antilles extend from the Island of St. Thomas to Trinidad, at the mouth of the Orinoco River; some geographers also put the islands immediately north of South America in that group, thus extending it to the island of Oruba, north of the Gulf of Venezuela. North of these two divisions is the Bahama group, made up to a great extent of low-lying, sandy coral formations something over 1,200 in number.

Of the Antillean members of this extensive group of continental islands, nearly all are remarkable for their great fertility and the variety and wealth of their vegetable products.

The forests, of the larger islands especially, are of vast extent and of very great value. Those of Cuba alone covering not less than 20,000 square miles, the royal palm, mahogany, ebony and logwood products being largely exported. The greatest wealth of the islands has been in the production of sugar, molasses, rum, coffee and tobacco; but in recent years tropical fruits, especially bananas, oranges and pineapples and early spring vegetables for the American market are vying with the older exports in totals of value.

While the greater Antilles and the Bahamas are only occasionally visited by earthquakes, and have no active volcanoes, some of the lesser Antilles have recently been the scenes of marked and terrific seismic convulsions. Under earthquakes will also be found a consideration of recent disturbances in Jamaica. Active volcanoes are also found on other islands of the group and all of the West Indies are from time to time visited by minor earthquakes, mostly of the nature of subsidence shocks, occasionally doing considerable damage because of the usually frail structure of tropical architecture.

The Andean plateau, bordering closely upon the Pacific Ocean throughout its whole length, is not unnaturally considered a continuation of the great Rocky Mountain system of North America, the two making together an almost uninterrupted range over 10,000 miles long, the longest continuous mountain chain on the globe. It is more proper, however, to consider these two systems, the Rockies and the Andes, as portions of the great mountain back-bone of the western hemisphere, the lowest point in which is to be found near Lake Nica-

Andean Plateau

ragua in the Republic of the same name. The highest railroad pass in the Andean plateau, and also the highest railroad point in the world is a little over 15,000 feet above sea level, being somewhat higher than the top of Mt. Blanc in the Swiss Alps, and a thousand feet above Pikes Peak in Colorado. This pass is in continuous use as a highway of commerce, on the path from the Pacific to Lake Titicaca.

The narrow strip lying between the Andes and the Pacific Ocean is, for reasons elsewhere set forth, almost a rainless desert, with but a few short rivers.

In the southern part of the great plain or valley of South America, are found the *Pampas* of Ar-

MT. MITCHELL, NORTH CAROLINA.

gentina, and Southern Brazil, where rain is scarce and forests are almost unknown. Like the prairies of the western states of the United States, this is the natural home of wild cattle and these, ranging over the grassy plains, constitute the chief wealth

of all that vast region. In the central and northern part of this Continent is the great valley of the Amazons, mainly covered with forests, known as *silvas*. Still farther north is the fertile valley of the Orinoco, a region, for the most part, almost unknown to civilized man, holding out, both in the richness of its vegetation and the value of its mineral products, what is probably the greatest promise to the explorer and the adventurer in commercial fields.

The Pampas

Africa.

Africa, which by the digging of the Suez Canal has become an island, has an approximate area of 11,600,000 square miles, almost equally divided by the Equator. In its southern extremity the Continent is within the South Temperate Zone, and here the surface is rugged and rich in valuable mines. The diamond fields of Griqualand are the deepest and most productive in the world, and the giant gold reefs of the Transvaal, or "Rand," attract thousands of miners.

In the North Temperate Zone, Northern Africa has the hot climate of the Tropics. Through this portion of the Continent the Atlas chain of mountains extends for about 1,500 miles. The Tropic of Cancer passes through the middle of what is the most extensive desert region of the world, the great Sahara Desert, with the Lybian and Nubian Deserts as eastern continuations. This desert belt, it may be said parenthetically, extends in a continuous stretch through Arabia, Persia and Northern Afghanistan across Tibet and Mongolia and ends with the Little Gobi Desert (Gobia Shamo) in Manchuria, being broken only by the Pamir system of the Himalayan Mountains.

African Deserts

The Sahara Desert extending southward into the wilderness of the Sudan, is largely covered with bare rocks and drifting sands, a most inhospitable region, to cross which in many places, from verdure-clad oasis to oasis, the traveler undertakes as serious dangers as does the sailor upon the most treacherous seas. A small part of the Sahara is below sea-level; but its average elevation is nearly 1,500 feet.

By far the largest area of Africa lies within the Tropics, where a low central plateau, watered by a few great river systems, is the topographic characteristic. The most important of these rivers are the Nile, the Niger, the Kongo and the Zambesi, to all of which reference has previously been made in our section on rivers. Near the Equator are found the largest lakes, and the highest mountains of the Continent. The peaks of Kilimanjaro and Kenia in Eastern Africa, are not far from four miles in height, and the great lake system, which furnishes the head waters of the rivers, above enumerated, is only second to the St. Lawrence system of the North American Continent in volume of fresh water.

Rivers of Africa

The only important island near enough to the coast of Africa to belong to the continental class is Madagascar, near the southeast coast, the third largest island in the world, being nearly one thousand miles long and three hundred and fifty in its greatest width.

Madagascar

Australia.

The area of Australia, the smallest continent, is about the same as that of the United States of America, exclusive of Alaska, viz: approximately 2,946,691 square miles. The Tropic of Capricorn divides Australia into two portions, that in the South Temperate Zone being the larger. Near the Eastern coast are ranges of Mountains, the highest of which are known as the Australian Alps. The Western coast is also mountainous, but not extensively so, and the entire surface of the Continent between these two highland regions is mainly a low plateau, gently undulating, nearly destitute of rain-fall, practically barren deserts for great stretches of its area, not yet thoroughly explored. The Australian "bush," as it is called, is for the most part only suitable for grazing, and then only under circumstances of the most favorable sort when carried on on a large scale. The gold districts of this Continent have long ranked second to those of California; although in recent years those of the Transvaal and especially those of Alaska have been close seconds.

New Guinea ranks as the largest island in the world with an area equal to about one-tenth that of the adjoining continent and a length of nearly fifteen thousand miles. It evidently once formed a part of Australia, being separated from it only by the narrow and shallow Torres straits. The unhealthy climate of the coasts, the violent and irregular winds, and the hostile character of many of the native tribes, have thus far proved serious obstacles to exploration. There is every evidence of great fertility of soil. The animal resources invite the study of the naturalist, with a wealth of species of birds, snakes, butterflies and beetles unsurpassed.

IZTACCIHUATL ("The Sleeping Woman"), MEXICO.

Tasmania, formerly known as Van Dieman's Land, lies south of Australia in latitude 41° to 44°, and therefore enjoys a temperate climate. Cut off by Bass strait from Australia, a former connection with which is still attested by chains of intervening islets, the two are closely alike in many respects, though very dissimilar in size and outline. The very broken coasts of Tasmania are studded with projections and indentations, and for the most part the coast is very rugged and forbidding.

Tasmania

New Zealand, divided into North and South islands which are separated by a very narrow strait, lies in a curved line nearly nine hundred miles long and very narrow in proportion. It stretches from 34° to 47° south latitude and thus affords a variety of climate well suited to settlers from the North Temperate Zone, who have been attracted there in large numbers in recent years. The highest peak, Mt. Cook, near the center of the island, is about 12,400 feet high, more than 3,000 feet above the highest in the North island. New Zealand, unlike Australia, has some volcanoes, a few of which are active. The geysers surpass even those of Iceland in grandeur and interest. The mineral wealth of the islands is remarkable, including ores of silver, copper, lead, zinc and manganese, and the coal mines yield large supplies of a high grade. But the chief mineral wealth of the colony is in its gold, which has already been produced to the value of over $200,000, both from quartz mines and drift. On the whole, few regions remote from the great centers of civilization present greater attraction to settlement than does New Zealand.

New Zealand

Eurasia.

The vast island, which is known to geographers as Eurasia, which includes, as the name indicates, Europe and Asia, is by far the most extensive of the Continents, with an approximate area of 20,300,000 square miles; an area exceeding the combined surfaces of North America and Africa. These two grand divisions, Europe and Asia, divided along their northern line by the Ural Mountains, are not, strictly speaking, physically separate, nor are they longer politically so, since the Russian Empire has aggrandized to itself the whole of the northern sweep of Asia to the Pacific Coast. This vast continent is the most varied in its contour and its topography of any, presenting a complicated array of lowlands and highlands in strong contrast to the simpler relief of the other Continents. The whole northern part is occupied by the most extensive plain on the globe, extending from the Atlantic Ocean on the West, to the Pacific Ocean and Bering Strait on the East, through nearly 180 degrees of longitude, or about one-half way around the globe, on the 60th parallel of north latitude. Roughly estimated, this vast plain has a length of not less than 9,000 miles, and an average breadth of 2,000. The northern limit of this plain throughout its whole extent is the indented and ramified shore of the Arctic Ocean. The southern boundary in Asia, is mainly the Altai Mountain system, extending eastward into the less elevated Yablonoi ranges. In Europe this great plain is bounded southward by the Caucasus Mountains and the Alps and Mediterranean Sea. By far the greater part of this vast continental level is owned by the Russian Empire, and in its extreme northern portion, as it approaches the Arctic Ocean, it includes one of the

Eurasian Plain

dreariest and most forbidding regions of the globe, the barren Steppes and the swampy frozen tundras of Siberia. The southern portion, however, in central Europe as well as in Asia Minor and northern Persia, includes some of the most extensive and productive garden spots of the world.

Eurasian Mountains

The Scandinavian Mountains, of moderate height, extend northward through Norway; south of the great plain, beginning on the extreme west of the Continent, the lofty range of the Pyrenees, bounds the Iberian Peninsula on the north, and thus separates France from Spain. This system is continued on the east by the Jura Ranges and the still higher Alps, of Switzerland, Italy and Austria, the culminating peak of which is Mt. Blanc, nearly three miles above sea-level. The Apennines, an offshoot from this east and west system, send their

FALLS OF THE ZAMBESI IN AFRICA.

spurs through Italy, and to the south-eastward of the same system the Karpathians pass south of Austria, being continued, apparently, by the Caucasus system south of Russia. Beyond the Caspian Sea in Afghanistan and extending through the western part of this vast continent, beneath and up into the Chinese Empire, north of and down into the Indian Peninsula, is found a bewildering array of mountain systems, including the loftiest peaks and plateaus of the globe. The traveler finds on its southern border the loftiest elevation of the planet, the matchless Himalaya range, with its crowning peak, Mt. Everest, five and one-half miles high.

The extreme southern border of Eurasia is marked by a series of great peninsulas, including Indo-China, that of the Malay States, Hindustan

Eurasion Peninsulas

(India), and Arabia, all extending into the Indian Ocean, with Greece, Italy, and Spain, jutting from the European portion into the Mediterranean Sea. On the eastward coast of this Continent, Korea and Kamchatka, are also peninsulas, extending into the Pacific Ocean. The large part of the most hospitable interior and the southeastern part of the Continent, are occupied by the Chinese Empire, the most populous country of the globe.

The most important minor seas, bays, and gulfs, not only along the Atlantic Ocean and the Mediterranean Sea, but on the Indian and Pacific shores and the Arctic Ocean as well, are not less than thirty in number. Contrast with this the sister Continents of Africa and Australia, which together have scarcely five of any importance. The continental islands of Eurasia, too, are in vast array.

Great Island Systems

The most important in size of them all, extending from the south point of Kamchatka, to the north limits of the Philippine Islands, comprise the Empire of Japan. Far more important than these in the exertion of power and their influence upon the Political Geography of the world, though not in size, are the islands of the United Kingdom of Great Britain and Ireland.

The coast of Great Britain is more deeply indented with inlets, bays and firths than any other of equal extent and importance in the world: a fact

Great Britain

which has favored the commercial supremacy of the British Empire. Ireland is noted for its abundant moisture of the atmosphere, a fact which has contributed greatly to its fertility and the continuous freshness of its verdure, and has earned it the name of the "Emerald Isle."

In the Mediterranean Sea the largest and most important islands are Majorca, Corsica, Sardinia, Sicily, Crete, and Cyprus, all more or less favored

Eurasian Islands

with a fine climate and a fertile soil. Etna and Stromboli are active volcanoes, the latter being constantly in eruption. Iceland, just touching the Arctic Circle in the North Atlantic, has an active but comparatively quiet volcano, Hekla, and the geysers of the island have long been known, though surpassed in interest by the more recently discovered geysers of New Zealand and the Yellowstone.

Ceylon, south of Hindustan, the only large island beside Madagascar lying wholly within the Indian Ocean, is declared by some travelers to be

Ceylon

the most beautiful, and wondrously fertile of the world's insular lands. It was evidently once connected with the Continent, and has undoubtedly been slowly rising from the sea since remote ages. Valuable pearl fisheries are maintained on the northwest coast, while rubies, sapphires, amethysts and moonstones are met with in great abundance.

The two most interesting of the great islands lying between the continents of Eurasia and Australia are Borneo and Java. The area of Borneo

Borneo

is but little less than that of New Guinea, or Papua, and though it has been more thoroughly explored, there is still much to be learned of its interior, which is centrally occupied by a plateau from which ranges of mountains branch in various directions.

THE FORBIDDING ANTARCTIC COAST.

Of the entire population of Borneo, roughly estimated at two millions, the Dyaks and Malays are the most numerous. The former are divided into various tribes, all noted for their natural intelligence and high morality. The largest mammals are the Rhinoceros and the Elephant. The larger apes are also numerous, this being the natural and chief home of the Anthropoid group, of which the Orang is the principal, being found only in this island and in Sumatra. Borneo is rich in minerals, among which gold, copper, tin, quicksilver and diamonds hold a prominent place.

Of the world's tropical islands, none, not even Cuba, ranks in importance with Java, whether we consider its fertility, its economic resources, the

Java

mildness of its climate, the beauty of its scenery or the density of its population. Many of the mountain peaks are volcanic in their character; the highest of them all reaching nearly two and a half miles. The water courses of Java are hardly of sufficient size to deserve the name of rivers. The river Solo is the largest. In addition to its great wealth of cultivated crops, notably coffee, sugar, tobacco and rice and quinine, Java has a natural luxuriant flora. The forests are rich in ferns, tree-ferns and palms, and the vast prairies are densely covered with mammoth grasses. Birds and mammals abound. The Javan Rhinoceros differs from its congeners in having but one horn. The wild hogs are numerous and destructive. Tigers are still sometimes hunted, and Leopards are not uncommon. There are also many species of the monkey and bat tribe.

Passing by the Philippines, which will be noticed as a possession of the United States, the islands constituting the Japanese Empire, from Formosa to

Japan

the lower half of Sakhalin and the Kurile Islands, next claim attention. Four of these are of considerable extent, viz: Hondo, Yezo, Shikoku, and Kinshiu, while the rest, believed to be over 4,000 in number, vary from small uninhabited and barren islets to the fertile and beautiful islands of the "Inland Sea" (Seto Uchi), south of Hondo. Its northern extent, the long chain of the Kurile Islands, is cold, barren, volcanic and most forbidding, inhabited only by a hardy and unenlightened race of fishermen, the Ainus, usually called "the Hairy Ainus."

Like New Zealand, Japan has the advantage of a situation in the Temperate Zone, and, consequently is adapted to the home of progress and enterprise. Owing to the shape of the islands, the rivers are short, the longest being scarcely one hundred and seventy miles in length. The lakes are numerous but mostly small. Many of the mountains are volcanoes, mostly extinct, or at least quiescent for many years past; but a few are still active. The

best known of the latter is Asami-Yama, which has had destructive eruptions during the last century. Earthquakes are frequent, and many have been disastrous within recent years.

Gold, silver, iron, and copper abound in Japan and the value of the two precious metals exported since foreigners have been admitted to the country, exceeds several hundreds of millions of dollars. There are productive coal fields, yielding a very fair quality of bituminous coal, in Kinshiu and Yezo. Japan may well be termed, as it is, the "Flowery Empire," and travelers are in agreement that few countries can boast greater wealth and beauty of bloom. Rice and cotton both thrive there; fruits of various kinds are rich and abundant, and have furnished the civilized world with many new varieties, as shown by the frequent prefix—Japanese.

Japan's Riches

Antarctica.

Most maps present the Antarctic Ocean as a very important body of water, but the now well-nigh certainty that a vast continent encircles the South Pole is now strengthened by each succeeding report brought back by Antarctic navigators. This is especially true of the discoveries of Captain Scott's party, on the voyage of the British ship *Discovery*, who on January 1, 1903, reached a point in latitude 82° 17″ south. Captain Scott then saw the high plateau which begins with Mounts Erebus and Terror in South Victoria Land, trending toward the Pole. Heretofore, the great ice barrier formed by the glaciers discharged from this plateau has prevented ships from landing upon or even seeing the mainland which, as there is now good reason to believe, extends from the Mts. Erebus and Terror region across the Pole all the way to Graham Land and almost to the South Shetland islands. It is probable that from this latter point, which is nearest to South America, the coast of the Antarctic Continent roughly follows the Antarctic Circle on south of Africa and thus continues to Wilkes Land, south of Australia, and thus returns to Victoria Land.

BEDOUIN CAMP ON ROUTE FROM TUNIS TO CARTHAGE.

A Typical Northwestern Desert Scene in Africa.

The continent thus enclosed by the Antarctic Circle may have an area of over eight million square miles, far greater than that of South America.

The voyages of discovery to both poles have been frequent and numerous, as well as productive, during the past few years. To the north, the names of Peary, Abruzzi, Cagni, Nansen and Sverdrup quickly occur to us as of those who have discovered new passage ways and charted new islands and coasts. The first, especially, has been foremost as an intrepid, undiscouraged searcher for the Pole, and he now makes the claim to have penetrated to the Pole itself. To the south the names of Scott, Gerlache, Cook, and others as daring, deserve equal renown. While remembering these and their achievements we must not forget Amundsen and his six brave companions, who, in their tiny 70-ton schooner rediscovered the Northwest Passage and the first ever to actually sail through it.

Recent Polar Discoveries

A GIANT BANYAN TREE.

Typical of the luxuriant vegetation in Java.

The Mineralogy of the Lithosphere.

All forms of matter that compose the earth are either organic or inorganic. Organic (organized) substances, are the result of life, either vegetable or animal. Inorganic substances are lifeless, in the common acceptation of the term, and belong to what is known as the Mineral Kingdom.

Strictly speaking, every inorganic substance, solid, liquid or gaseous, is a mineral, including the air we breathe and the water we drink. Minerals are divided into two classes, metallic and non-metallic. It was formerly supposed that many of the common minerals, such as clay, slate, limestone, common salt, and other crystalized salts, are non-metallic; but a great chemist discovered at the beginning of the 19th century, that even these have metallic bases. Thus the base of clay and slate, is the metal aluminum; of limestone, marble, and chalk, the metal calcium; of common salt the metal sodium; of potash and its compounds, the metal potassium. But these metals have so powerful an affinity for oxygen, that they are never found in the metallic state, and with the exception of aluminum, are of little use to man, except in their combinations. Metals are very numerous, but those which are of use to man in the metallic state, are twelve in number. These include the precious metals, gold, platinum, silver and aluminum, and the cheaper ones, iron, copper, lead, tin, zinc, nickel, antimony and mercury.

Mineral Kingdom

Gold owes its high value chiefly to the fact of its very slight affinity for oxygen, the element which corrodes nearly all other metals. A gold pen may lie in ink or vinegar, or even in nitric acid for a year, and when taken out will be found entirely free from tarnish or rust. Gold occurs sometimes in the crystalline shape; but more frequently in irregular masses, from large nuggets to coarse dust. In these forms it is usually scattered in beds of sand and gravel, either under water or in dry banks. A still larger supply is obtained from veins in quartz rock, the fragments of rock being broken up by machinery, the particles of quartz washed out by water, and the fine gold dust taken up by quicksilver, from which it is afterward separated by heat.

Gold

Gold, when in the pure state, is about nineteen times as heavy as water, and is too soft to be used in jewelry or coin, and must be hardened by being alloyed with copper or silver. Pure gold is said to be 24 carats fine; but even when only 10 carats, the alloy is proof against rust. United States gold coin contains one ounce of copper to 9 ounces of gold, and is called 18 carats in fineness.

Much that has been said about the native purity of gold, is true also of Platinum. It is heavier than gold, and far more difficult to work, on account of its unfusability. It is produced in comparatively small quantity, not much over 6,000 lbs. each year, the principal source of supply being the eastern slopes of the Ural Mountains. It is chiefly in demand by chemists, dentists and electricians.

Platinum

Silver has been so largely produced in recent years that its value compared with gold has fallen to about one-half what it was in 1870. An ounce of silver was then worth one-sixteenth of an ounce of gold. It is now worth less than one thirtieth. Silver is found native, both pure and alloyed with gold, copper and mercury; but it more frequently occurs combined with sulphur, for which it has a strong affinity. Silver though more readily tarnished than gold, keeps its brightness well, and this fact in combination with its brilliant luster adapts it for coinage as well as for ornamental wares.

Silver

Aluminum, by far the most abundant of the metals, was until quite recently prepared by so difficult and slow a process that it was one of the most costly. The abundance of this metal adds to its interest. It comprises as much as one-twelfth of the earth's crust, and its ores, instead of being found in scattered localities, are everywhere about us, in clay, slate, feldspar, and many other common minerals. This ore is reduced by heating it with sodium. Certain gems, notably ruby and sapphire, are pure aluminum. The process of extraction has cheapened in recent years so much that it is now less expensive pound for pound than copper. Notwithstanding its high affinity for oxygen, it resists corrosion when in a metallic state to a remarkable extent. The great lightness of aluminum, only two and one-half times as heavy as water and but one-fourth as heavy as silver, renders it in great demand for purposes where strength combined with lightness is desired.

Aluminum

No metal can dispute the palm of utility with iron, the most abundant of metals next to aluminum. Iron rarely occurs native; but meteors falling upon the earth from surrounding space are sometimes found to consist of metallic iron. It is one of the very few metals found in the ashes of plants, and in the blood of man and the lower animals.

Iron

Steel, by far the most useful form of iron, stands midway between cast and wrought iron in the proportion of carbon present, varying in that respect from one-half to two per cent. The old process of making it was to heat bars of iron to redness for a number of days in contact with powdered charcoal, carefully excluding air. Now the familiar and far less expensive Bessemer process is employed, by which a part of the carbon is burned out of melted cast iron by means of a blast of air forced through it. Other elements are then introduced to purify the mass, and

Steel

THE YABLONOI FOOTHILLS.

the melted steel is cast into ingots. For the finest articles of cutlery more expensive processes of making steel are still resorted to.

Copper, the most useful of metals next to iron, was worked at an earlier period than the latter, but always far less abundant. It is not only found native, but in a great variety of ores, the most common being the sulphide or copper pyrites. In the copper mines of the Lake Superior region, blocks of native copper have been found as well as in those near Butte, Montana, weighing from 50 to 250 tons.

Copper

The chief ore of lead is the sulphide, or galena, which, as previously stated, often contains much silver. It is a heavy metal and so soft that it can easily be cut with a knife, or even indented by the finger nail. Certain natural waters act so freely on lead, that the metal cannot be safely used to convey them on account of the poisonous character of the salts of this metal.

Lead

Lead enters largely into several valuable alloys, such as pewter, britannia metal, pipe metal and stereotyped plates. On account of its weight it is employed by counterfeiters in making spurious coin,

A SAPPHIRE HUNTER, NORTH CAROLINA

and it is known that in order to give it the desired ringing sound a little glass is added.

Tin is almost the only useful metal that has not yet been found in paying quantities, within the limits of the United States. In fact, it occurs in very few localities on the globe; yet it has been known to man from very ancient times. Rich mines are worked in Bolivia, Peru, the Islands of Tasmania and Banka, in Malacca and New South Wales, and at Cornwall, England; the latter being far the most famous. Pure tin, not alloyed or associated with other metals is seldom used, but it forms an ingredient of many valuable alloys.

Tin

Zinc, like lead and tin, is never found in nature in the metallic state. Its commonest ore is the sulphide, zinc-blende. As the metal is not easily oxydized, and therefore resists the action of water, it is largely used in the sheet form for lining cisterns and tanks as well as for roofing. This metal is largely used in the making of galvanic batteries.

Zinc

Antimony is an important ingredient in type metal. If lead were used alone in casting type it would shrink in passing from the liquid to the solid state and would therefore not make a sharp impression. Antimony on the other hand, expands slightly in solidifying, and a mixture of the two metals in the proper proportion fills the mould exactly and makes perfect type. Antimony is also used in other useful alloys to give them a proper hardness, without rendering them too brittle.

Antimony

Nickel is a blueish-white metal, with almost the luster of silver and nearly as great power to resist the tarnishing action of the air. Its comparative cheapness adapts it to many ornamental purposes, in which it partly takes the place formerly filled by brass and bronze. It is used in the lower denomination of coinage, in the cases of cheap watches, and in electroplating.

Nickel

The only important metal that assumes the liquid form, at ordinary temperatures, is Mercury, otherwise known as Quicksilver. This interesting metal has nearly the luster and the color of melted nickel, or of tin. It freezes or becomes solid at a temperature of about 40 degrees below zero, and boils or vaporizes at 360 degrees. Fahrenheit. It is one of the heavier metals, being of nearly 14 times the weight of water.

Mercury

The uses of mercury are various; it was once largely employed in the healing art, but its poisonous and active properties make physicians now most cautious in its use. Its weight and fluidity at common temperatures adapt it excellently for the construction of thermometers and barometers. Mercury is indispensable in extracting from their ores the precious metals, with which it forms alloys called amalgams. A mercurial amalgam of tin forms the so-called "silvering" of mirrors.

Next to the metals, the mineral substance most indispensable to man is coal, or mineral fuel. Strictly speaking this is a vegetable substance, fossil wood, the growth of the Carboniferous period, afterward converted by pressure and partial decay into Bituminous or soft coal. This retains much hydrogen in addition to its carbon, and burns like wood with a bright, smoky flame. Bituminous coal is abundantly distributed in many regions, but in a few regions it has been subjected to more powerful pressure, and to the internal heat of the earth, and has thus lost its hydrogen, and has become anthracite, or hard coal, which is nearly pure carbon.

Other Useful Minerals

This burns like charcoal with very little flame or smoke; makes a cleaner fire and yields more intense heat. The chief supply of anthracite is in Eastern Pennsylvania. Lignite, or brown coal is softer, has less carbon and more earthy matter. Still more powerful pressure has converted coal into graphite, or black lead,

Coal

INTERLAKEN, SWITZERLAND.

which is too hard to burn and is used in the manufacture of lead pencils.

A fuel called Peat, is formed by the decomposition of vegetable matter in bogs, and is much lighter than coal. Peat seems almost to be a connecting link between the mineral and vegetable kingdoms.

Petroleum is believed to have been distilled by heat from organic remains buried under strata deposited in the ancient oceans. This oil has remained confined in the interstices of the rocks, and when released by deep boring, it oozes out or is pumped to the surface, according to the amount of pressure that it is under. Another product of this distillation was natural gas, which like the petroleum is a hydrocarbon. Natural gas is used for fuel in heating houses and in cooking, and for power in factories. Many important products are obtained from petroleum, including lubricating oils, gasoline, naphtha, paraffin, vaseline, and the aniline dyeing materials.

Petroleum and Gas

Asphalt, a bituminous substance, is cut out in the practically pure state in a semi-soft condition, from lake-like deposits, which fill up about as fast as the material is extracted from them.

Asphalt

Among the building stones, by far the most durable is granite, a material practically imperishable. This most ancient of rocks has been formed by intense heat, whereas sandstone and many other building stones have been deposited by the action of the water. Granite is composed of varying proportions of quartz (silica), feldspar and mica, the first constituting about three-fourths of the whole. It is believed by geologists that granite was once completely fluid and not merely in a soft pasty condition. It is by no means, certain, however, that all granite is the primitive rock of the earth's crust. Some of it is undoubtedly of much later origin.

Building Stones

SHELTERS IN THE KIMBERLY DIAMOND MINES.
Typical of the Country's Barrenness.

Limestone, marble and chalk are all carbonates of lime. Common limestone is of aqueous origin as shown by its stratification. Marble is metamorphic limestone; it has been altered by heat so as not to be completely melted. Thus the marks of stratification remain, but the mass in slowly recooling has become crystalline. Marble is far inferior in durability to granite, though usually preferred because of the beauty of its striped pattern and varied tints

Lime Carbonates

Rock salt was doubtless deposited from ancient seas by evaporation. It is found in very ancient geological formations. It is often mined like coal, a shaft being dug down to the beds and galleries formed in the layers of salt, which presents a clear, white appearance in striking contrast to the gloom of its surroundings, or to the blackness of coal. Rock salt is mined in many parts of Europe; the best beds in the United States are in New York, Michigan, and Kansas. Natural deposits of this mineral always require to be purified.

Salt

Sand, which has so many uses and from which that indispensable substance, glass, is made, is one of the common forms of silica or flint. Silica is the most abundant element in nature, next to oxygen. When sand is naturally cemented into hard rock, it is called sandstone, the commonest of all building stones.

Sand

Silica combines with many metallic bases to form silicates, of which one of the most useful is glass. Ordinary window glass is chiefly a silicate of sodium; bottle glass, of calcium and aluminum; flint glass, of potassium and lead. Other metallic substances are added in small proportion to color glass in various tints, and these with heat to give it irridescence. The ductility and malleability of glass are dependent upon severe and sudden changes in temperature.

Glass

Some mineral substances, such as coral, and the shells of mollusks are of organic origin. Chalk is one of these, being composed of myriads of tiny shells, as revealed by the microscope. Among the chief deposits are the chalk cliffs of England and France. All these various carbonates of lime, oyster and clam shells, chalk, limestone and refuse marble, are burned in lime kilns to obtain lime, which is useful in many arts as well as a fertilizer of land. Lime fresh from the kiln is called quicklime, but loses its active alkaline properties on exposure to air or water, and is said to be slacked.

Minerals of Organic Origin

Clay is a silicate of aluminum. It is usually found mixed with more or less sand, though the purest clay, called kaolin, is nearly free from sand. The finest porcelain is made from kaolin, while the less pure clays are made into terra-cotta ware, coarse pottery, earthenware, building bricks and tiles.

Clay

These may be classified according to their mineral bases. Among the most precious are those which have aluminum for their base. The purest of these, the ruby and the sapphire, are usually found associated with the mineral Corundum, which is a pure aluminum, and the hardest substance known except the diamond. The emerald and beryl contain, in addition to Aluminum a much scarcer metal called Glucinum. Rubies and Emeralds are among the most costly gems known. The finest rubies come from Burma, and the best emeralds from Colombia. The finest of these stones are valued even above diamonds. Among the less precious gems are topaz, opal, amethyst, tourmaline, turquoise, garnet and agate. The finest specimens of topaz are found in Brazil and the Ural Mountains. Nearly every gem known has been found within the limits of the United States, but as a rule the specimens are smaller and less perfect than those brought from oriental countries.

Gem Stones

All other gems yield in importance and value to the diamond, which contains no trace of alumina or other metallic base, but is pure crystallized carbon. Chemically, it is of the same composition as pure charcoal, or graphite, and is supposed to have slowly crystalized under intense heat and enormous pressure. It is the hardest substance known and yet the only gem that is combustible. When burned in oxygen it yields pure carbon dioxide. It excels all known substances in its refractive power on light, and to this property is due its brilliant flash of prismatic hues. Diamonds are rated by the carat which weighs a trifle over 3 grains. Small diamonds are thus rated, but larger ones are valued much above their proportionate weight. Of two stones weighing exactly the same, one may be valued at ten or twenty times the other, if the former is greatly superior in the qualities most sought after, freedom from flaw, brilliancy, color and shape of cut. Diamonds are cut into various shapes, by a slow and tedious process in which diamond dust is employed because no other substance is of sufficient hardness. The most costly diamonds are colorless like pure water, but they are found of various hues, blue, green, yellow, orange, rose color, brown and even black. Among the earlier sources of supply were the so-called Golconda mines of India and the mines of Borneo, but these have been far out-classed by the Kimberley diamond fields, which are situated in the northern part of Cape Colony about 600 miles from Cape Town. The companies controlling these mines employ 10,000 native workers, and their wages there paid amounts to nearly $6,000,000 a year. In spite of the utmost vigilance there is a heavy percentage of loss on account of the thefts practiced by the diggers. The most successful method of hiding this plunder is by swallowing. A 60-carat diamond was found a few years since in the intestines of a native who had suddenly died in a suspicious manner. The total yield of the South African diamond fields, from their first working about the year 1870 to the present time, has been not much short of a billion dollars.

Diamonds

Kimberly Mines

Among precious gems pearls remain to be mentioned. When a foreign particle has lodged within the shell of an oyster or mussel, the owner in an effort to dislodge it deposits layers of nacre in the spot and this builds up a pearl around the nucleus. As in the case of diamonds, the value increases beyond the proportion of size. The common river mussels of the United States have furnished valuable pearls, but such fortunate finds are extremely rare. The most productive pearl fisheries are those of the East Indies, where the divers employed to obtain them, have reached the greatest degree of hardihood and skill.

Pearls

The Bahama Islands have also furnished some profitable pearl fisheries, the sponge-divers of those islands having at times added considerably to their wealth by such finds. The Pearl Islands in the Bay of Panama are so named because of profitable fisheries of this sort. In oriental waters it is the custom for the divers to go into the water naked and unprotected, save for a dirk clinched in the right hand. In American waters, however, because of the danger from sharks and the fierce *barracouta*, a fish of size and flesh-eating habits, diving suits or diving bells are usually resorted to. Black pearls, commonest in the Bengal waters, are of greatest value because of their rarity and the fact that they are not so frequently found in perfect condition.

Physiography of the United States.

It is well at this point to insert a resume of subjects thus far treated of, as they are to be observed in our own country in their most characteristic manifestations.

When the continent of North America first began to be reclaimed from the universal ocean, islands

PALM HUMMOCK, FLORIDA.
Typical of the Florida Coastal Belt.

appeared here and there. By the combined effect of the protrusion of melted rocks from below and of lateral pressure in cooling, continental masses were gradually uplifted. The parts earliest raised above the sea were the land surrounding Hudson Bay, the narrow strip of the Apalachian chain and the foun-

Rise of the Continent

dations of the Rocky Mountains and Sierra Nevada. Between and around these islands sedementary deposits were made by marine currents and by the action of the first rivers. As the land slowly rose above the sea the Apalachian system continued to rise and to form cross chains and valleys by lateral folding. The land around the Great Lakes and the St. Lawrence River slowly rose, as did the northern part of the Mississippi Valley. The South Atlantic and the Gulf States still remained under water. In the far West a broad strip appeared from Alaska to Mexico, leaving a narrow slope along the Pacific still submerged and a shallow sea extending from Texas northwards to the Mackenzie River. In the great central plain, where Kansas and Nebraska now stand, was a great freshwater lake, with smaller ones west of it. In and around these lakes lived huge mammals, different from any species now known, yet related to them in structure. The mighty *ichthyosaurs, dinosaurs,* and their congeners, animals strangely reminding us of both birds and lizards of this day, were then denizens of that region.

Four great belts of relief mark the surface of our country, namely: 1. The Atlantic Slope and Gulf Plain. 2. The Apalachian Highlands. 3. The

Topography

Valley of the Mississippi and great Central Plain. 4. The Rocky Mountain Plateau and the Pacific Slope, with the great Interior Basin between.

The Atlantic Slope extends from northern Maine to southern Florida and its breadth from the Atlantic coast back to the Apalachian Plateau varies

Atlantic Slope

from 100 to 200 miles. From about New York City southward it is a belt of low sandy pine barrens, interspersed with swamps, backed by a gently rolling and rising plain of pine and oak lands of considerable fertility and maintaining a dense population. Nearer the coast the light soil adapts it to the culture of garden vegetables, berries, peaches, and the small fruits in general. South of Virginia the pine trees yield useful timber and the turpentine products. The short rivers flow from the Piedmont Region or foot hills of the Blue Ridge and are generally navigable for light draft vessels as far back as the first hills. The New England coast belt is higher and more broken in surface. The Atlantic Coast has many good harbors, especially in its southern half. The coast of New England is exceedingly indented. South of New York the harbors are fewer and a long sandy reef extends, with many breaks, along the entire coast to the southern point of Florida. This is the product of the ocean waves depositing sand, as they always do, when they reach shallow water. The principal inlets are the bays of New York, Delaware and Chesapeake, as well as Long Island Sound and Massachusetts, Cape Cod and

The Gulf Plain

Narragansett Bays. From Cape Sable, at the southern point of the Florida mainland, around to the mouth of the Rio Grande, on the Mexican frontier, the land is low and sandy with a few deep bays and many shallow bayous. The Louisiana coast is marshy and full of bayous, while sandy reefs extend along much of the coast of Texas, inclosing long shallow lagoons.

As the St. Lawrence River discharges its water into a gulf opening directly into the Atlantic, it seems appropriate to place the basin of that river

St. Lawrence Basin

and the Great Lakes as a part of the Atlantic slope. The five Great Lakes are all connected by rivers, and, where obstructions exist, by canals, so that it is possible and commercially usual for vessels of considerable size to navigate from the head of Lake Superior or the south end of Lake Michigan—

TENNESSEE MARBLE QUARRY, NEAR KNOXVILLE.
MOUNTAINS.

from Duluth or Chicago—to the ocean, a distance of 2,000 miles. As these five mighty sheets of fresh water, all except Lake Michigan, belong partly to Canada, the lower course of the St. Lawrence entirely in that Dominion, they have already been

Great Lakes

described under North America. The rivers of northern New York, of Michigan, Wisconsin and Minnesota, which flow into the St. Lawrence Basin, are all comparatively short because the Height of Land, or watershed

A LOUISIANA BAYOU.

lies near the lakes. In some cases, as at Chicago, this watershed is not more than two or three miles from the lake shore.

The Apalachian Plateau is a very ancient formation. It extends from near the St. Lawrence River to Northern Alabama. It is very narrow at its

Apalachian Plateau

northern extremity, but greatly widens southward. Its principal features in the far north are the elevations of Northern Maine, culminating in Mt. Katahdin, the White Mountains of New Hampshire, the Green Mountains of Vermont, the Berkshires of Massachusetts, and the Adirondacks and Catskills of New York. The White Mountains and

the Adirondacks are grand and rugged in outline, and Mt. Washington, in the former range, is 6,279 feet high. South of New York State the Apalachian System divides into parallel ranges known as the Blue Mountains and the Alleghanies with midribs and spurs bearing local names. In Virginia the Blue Mountains become known as the Blue Ridge, and thus are known throughout their course in the Southern States. In Kentucky a western range is added, known as the Cumberland Plateau, lower than the Blue Ridge and the Alleghanies. In Western North Carolina the Apalachian System is more broken by shorter cross spurs, connecting the two ranges last named, and in one of these cross ranges, known as the Black Mountains, stands Mt. Mitchell, already described as the culminating peak of the Apalachian System, 6,711 feet in altitude. Clingman's Dome, in the Alleghany Range on the state line between North Carolina and Tennessee, locally known as the Unaka or Great Smoky Mountains, is only a few feet lower, and many peaks around these two are over 6,000 feet high.

The shrinking and wrinkling of the earth's crust as it cooled and contracted formed not only high ridges and peaks, but many valleys also, of

Apalachian Valleys

which the largest is the great valley of East Tennessee, between the Alleghanies and the Cumberlands. Virginia and West Virginia also have many beautiful and fertile valleys. It is proposed that the general government should purchase and set apart a large forest reservation among the mountains of Western North Carolina as a National Park, partly to save or husband the noble forests of that section from the unthinking destruction of the timber hunter, and partly to conserve the headwaters of the many rivers there taking their rise, and thus preventing those disastrous floods characteristic of all denuded mountain regions. In Northwestern South Carolina, Northern Georgia and Alabama the Blue Ridge gradually lowers to foothills, and to the west the Cumberland Plateau gradually



A BAYOU IN THE MISSISSIPPI DELTA.

merges into the same, all finally being lost in the gently rolling lowlands. The chief river gaps in this system are the Delaware Water Gap, the Potomac at Harper's Ferry, and a few still deeper ones along the state line between Tennessee and North Carolina, where the Tennessee, French Broad and other rivers have cut their way through the mountain wall.

The Blue Ridge being the oldest range of the system, sends rivers in both directions, some southeast into the Atlantic, others northwest into the Mississippi, and thence finally into the Gulf of Mexico.

Iron, the most useful of metals, abounds in this mountain system, especially in the states of Pennsylvania, Tennessee and Alabama, where coal and

Iron and Coal

limestone are also near at hand. Though the quality of the ore is not quite the finest, it is a fact that iron and steel, especially for structural purposes, can be more cheaply produced in the three states named than anywhere else in the world.

The immense tract known as the Valley of the Mississippi, which includes the Great Central Plain of the United States, because that Plain is almost en-

Mississippi Basin

tirely watered by tributaries of the Mississippi, is the largest river system of the world, except the far less important one, from civilization's point of view, of the Amazons. A small part of this great valley is drained by southern rivers that flow into the Gulf of Mexico and into the Rio Grande, and a much smaller area in the extreme north is drained by the Red River, whose waters eventually flow into Hudson Bay. The Missouri has many branches, chief

The Missouri

among which may be named the Yellowstone, the Platte, and the Kansas. The branches of the Mississippi further south are the Red River and the mighty Arkansas, only second to the Missouri itself. Most of these great tributaries of the Mississippi have their sources in mountains, the Ohio and its southern branches rising in the Apalachians and the great western branches in the Rockies. Near the banks of the great central river itself the surface is mostly level and the northern part is largely covered with prairies. Further south are vast stretches of cotton lands and sugar plantations, while corn, the great American cereal, grows everywhere. In Missouri and Arkansas are the low Ozark Mountains, more properly hills.

It is a remarkable fact that the mouth of the Mississippi River is further from the center of the earth than its source, and thus it is strictly true that

The Mississippi Runs Up Hill

its current flows up hill. This is explained by the fact that the centrifugal force increases toward the Equator, and that, if the motion of the earth on its axis should be arrested, the equatorial waters would flow toward the poles piling them up to the depth of 13 miles above their present level, with a corresponding depression at the equator. The current of the great river winding through a level country in its southern part is consequently very sluggish and flows through a broad bed of clay and sand which it has brought down from the upper ranges of the Missouri. In fact the surface of the water in this lower course is slightly above the alluvial bottoms on both sides of it, and when the river is flooded by rains it overflows the country and spreads out like a

The Levees.

lake many miles wide. Long levees have been built and in times of danger they are patrolled by watchers night and day, intent upon checking the slightest leak. Notwithstanding all precautions these embankments sometimes give way, causing widespread destruction. The western part of the Mississippi Valley is occupied by the Great Plains, which gradually rise toward the eastern base of the Rocky Mountains, averaging in width six hundred miles and extend-

Great Plains

ing from the Canadian to the Mexican boundary. There are few or no forests in this great expanse. In its northern portion are the rich wheat lands of the Dakotas and further south immense areas given over to cattle raising. West of the Great Plains is the Rocky Mountain Plateau, covering the greatest portion of what are now known as the Western States. The

Rocky Mountain Plateau

general direction of the ranges in this vast mountain system is north and south, though the Uinta Mountains in Utah are an exception, running east and west. West of this plateau is another, which in Idaho, Washington and Oregon is known as the Columbia Plateau, in Nevada and Utah as the Great Basin and in Arizona as the Colorado Plateau. The most remarkable of these sections is the central one, the Great Basin, a low plateau which is traversed by many parallel ranges running north and south. The



HIGHLANDS FALLS, NORTH CAROLINA.

rivers in this basin have no outlet in the ocean, but either flow into lakes where their water is evaporated or sink into their dry beds. This basin is the

The Great Basin

nearest approach to a true desert to be found in the United States. In parts of it not a tree or even a shrub is to be seen for many miles and the surface of the ground is covered by the white, glittering alkali. In other spaces the only signs of growth are the cactus and the sage brush. A few tracts in this basin are below the level of the ocean. The most remarkable of these depressions is Death Valley at the southern end, sunk about one hundred and sixty feet below the sea level and named thus because of its extreme heat, dry, deadening atmosphere, and the total absence of water.

The higher peaks of the Rocky Mountain Plateau, proper, within the limits of the United States are more than double the height of any in the Apalach-

The Great Western Peaks

ian Plateau, but they are surpassed by few in the ranges which lie west of the Great Basin. The latter form one continuous lofty ridge known in California as the Sierra Nevada and further north as the Cascade Range. The latter stretch is in reality a line of extinct volcanoes. It was long thought that Pike's Peak was the greatest elevation in the United States, and, where this view was seen to be in error, that peak was still, and until quite recently, believed to be the highest point in the true Rocky Mountain chain. The following table, which gives the United States official altitudes, shows that Pike's Peak is exceeded by at least twenty-eight greater elevations in the United States and by fully eighteen of its immediate neighbors in Colorado.

HIGHEST MOUNTAINS IN THE UNITED STATES.

Mt. Whitney, Cal.....14,502	Mt. Rainier, Wash.....14,363	Glacier Mts., Colo.....14,243
Mt. Williamson, Cal.....14,500	Laplata Peak, Wash.....14,343	Mt. Shavans, Colo.....14,239
Midway Mtn., Colo.....14,484	Torrey Peak, Wash.....14,336	Crestone Peak, Colo.....14,233
Fisherman's Peak, Cal...14,448	Mt. Lincoln, Wash.....14,297	Mt. Princeton, Colo.....14,196
Massive Mtn., Colo.....14,424	Uncompahgre Peak, Colo.14,289	Mt. Yale, Colo.....14,187
Elbert Peak, Colo.....14,421	North Palisade, Cal.....14,282	Holy Cross Mts., Colo....14,170
Blanca Peak, Colo.....14,390	Longs Peak, Colo.....14,271	Mt. Sneffels, Colo.....14,158
Mt. Tyndall, Cal.....14,386	Quandary Peak, Colo....14,266	Split Mtn., Cal.....14,146
Mt. Shasta, Cal.....14,380	Mt. Wilson, Colo.....14,250	Pike's Peak, Colo.....14,108
Mt. Harvard, Colo.....14,375	Mt. Antero, Colo.....14,245	

From this table it will be seen that the highest two points in the United States are in the Sierra Nevada of California, the next highest in Colorado, and that five Californian and five Coloradian peaks take precedence of Mt. Rainier in Washington, for some time thought to be the crowning point of the country. While the Rocky Mountain system is spread out over a much larger area, the Sierra Nevada quite holds its own in the average of its elevations.

Still west of the Cascade Range is the Coast Range of Oregon and California, a much lower formation lying quite close to the ocean. Its highest peak, over 8,000 feet, is in Oregon. Between these two systems—the Cascade and Coast Ranges—lies one of the most beautiful and fertile valleys in the world, the valley of the Sacramento and the San Joaquin rivers in California and the scarcely less favored valley of the Willamette in Oregon. It was gold that was at first regarded as California's principal source of great wealth, but it was soon found that the wonderful crops of wheat and fruit yielded by its great central valley constitute a still richer treasure. Oregon and Washington in the corresponding valleys have equally great natural resources. In these sections where abundance of rainfall is assured enormous crops of grain, hay and fruit are produced. In the Willamette valley grapes, apples and pears are grown in great quantity, while in the Sacramento valley are groves of peaches, plums and oranges of unsurpassed yield. But, on account of the lack of rain, large areas of the Pacific States are entirely dependent on irrigation for the results which have made them famous. This system has reclaimed vast tracts of arid land and has made the wilderness to blossom as the rose. The country around Los Angeles in Southern California, for example, has become

Pacific Valleys

Results of Irrigation

MT. SHASTA, CALIFORNIA.

one of the great fruit and flower gardens of the world. Here are raised, in addition to the fruits just named, rich stores of apricots, olives, figs, walnuts and almonds. Irrigation entails considerable expense, but this is well invested in bringing treasures of vegetation from land that was once little more than a worthless desert.

The Colorado, the Sacramento and the Columbia are the chief rivers that empty their waters into the Pacific Ocean. The Sacramento, the San Joaquin and the Willamette have already been named as watering the rich valleys between the Sierra Nevada and the Coast Ranges. The Columbia rises in the Rocky Mountains very close to the sources of the Missouri, and after an exceedingly tortuous course, flowing in turn toward every point of the compass and receiving many tributaries, finally forms a large part of the boundary between Oregon and Washington and comes to rest in the Pacific. Immense deposits of lava abound in this section, and its decay, by erosion, has produced a very fertile soil. There is an exceedingly heavy rainfall near the coast, but the air parts with its vapor as it passes over the mountains and on their eastern side irrigation becomes necessary. The Colorado River, having its headwaters in Wyoming and Colorado and flowing into the Pacific by way of the Gulf of California, has one unique feature of surpassing interest—the Grand Canyon of the Colorado in Northwestern Arizona. The channel worn in the earth by the river is at the deepest place nearly one and one-third miles deep. The observer looking down from this great height can not realize that a stream which looks so insignificant could have worn so deep a channel; nor does the eye at that distance detect the swift, deep, turbulent and resistless current that seems but a mere silver thread winding its way through the wonderfully variegated earths and rocks of the chasm. The walls on each side are a succession of enormous steps carved out by the stream in the course of the ages.

Rivers of the Pacific Slope

Grand Canyon



THE IOWA RIVER, NEAR TAMA, IOWA.

Those states lying east of the Pacific States abound in wealth of metals. Silver and gold are found in them all, also copper, lead, and some mercury. Hydraulic mining is now largely resorted to. Quartz mining is also required in certain localities.

Lumbering is another mammoth industry of this western region, especially in California and Washington, carried on in so wholesale and often wasteful a style that the National Government has been forced to step in to regulate forest depletion and the denudation of great watersheds, an action taken not one whit too soon.

Mineral Wealth

The climate of the Pacific Coast also differs widely from that of other sections of the United States. Warm westerly winds influenced by the North Pacific Current bring the mean annual temperature on the Pacific Coast much farther north than in corresponding latitudes along the Atlantic. The climatic conditions, the averages of temperature and annual and seasonal deposition of rainfall, are probably more varied in the United States than in any other country of one government extending over contiguous territory. It is this fact, perhaps more than another, that insures that diversity and wealth of agricultural production which is the great safeguard and assurance of continued development so characteristic of our land. It is hard to conceive that, in so vast a territory, with so varied a climate, any very great proportion can be influenced by adverse crop conditions at one time.

Climate of the Pacific Slope

The United States Geological Survey has recently completed a line of spirit levels through Death Valley, California, and much to the surprise of every one familiar with the region has ascertained that the depth of that area is not so great as was supposed. The final computations of the results have not yet been made, but the preliminary figures give for the lowest point a depth of 276 feet below sea level. Bennetts Well, which is near this point, is 266 feet below sea level. These figures may be altered by two or three feet when the final computations are made, but they are probably not more than three feet in error. The Geo-

Extremes of Elevation.

logical Survey now has elevation marks on the highest and lowest points of dry land in the United States. It is a strange coincidence that these two extremes are both in southern California and only seventy miles apart. Mount Whitney is a foot or two over 14,500 feet above sea level, while Death Valley, as above stated, is 276 feet below. Before the Salton Sink, also in southern California, was flooded by the Colorado River, it contained the lowest point of dry land in the United States, a spot 287 feet below sea level. Previous estimates of the depth of Death Valley based on barometer readings gave for the lowest point figures varying from 250 to 450 feet below sea level. The level line of the Geological Survey is believed to be the first accurate determination of elevations in that locality that has ever been made.

The United States Dependencies.

Alaska.

Alaska was in point of time the first addition made to the United States entirely from the outside. It covers a very extensive area, more than twice that of Texas, and is by far our largest territory. Few realize just how extensive it is; not only in area, but in the great reach of latitude and longitude over which it extends. The Arctic Circle passes through the north center of Alaska, and the southern part of the Territory, which extends down to the 55th parallel, is naturally much the most habitable part. The warm winds from the ocean and the inflow of the Japan Current greatly modify the climate in this section. There are many snow covered mountains in the southern part and especially along the southeastern coasts and in the Aleutian Peninsula and Islands. Of these somewhat inland, Mt. McKinley, nearly four miles high, is the loftiest thus far measured in North America. The south coast has many deep inlets affording excellent harbors; a steamer trip through the winding and ramified fiords between the islands which compose the southern arm of the country is one never to be forgotten because of its unique grandeur.

THE GRAND CANYON OF THE COLORADO.

The fishing and fur sealing of Alaska are among its richest resources. The seals resort to the Pribilof Islands, near the center of the Bering Sea, in the breeding season, and the males are killed for their skins. The ordinary fisheries have not yet become very profitable, owing to their distance from markets of any size. The same may be said of lumbering and to some extent of mining, both of which promise rich returns in the near future. An exception to the latter statement, however, must be made as to gold and copper. These with coal abound; but thus far gold has been the only metal mined in such large quantities as to attract much outside attention. There is a paying gold region not far north of Sitka, but, until very recent years, the fame of the Klondike Region, near and along the Yukon River, across the line in Canada has dwarfed the equally rich deposits of Alaska. Great fortunes have been made in the Klondike, and Dawson City has become almost a cosmopolitan center. The regions centering north of Norton Sound, on the west coast, commonly covered by the generic name of the Cape Nome Region, have now come into public view as among the most valuable gold fields in the world. Alaska has become a source of large wealth to the American Union; its future seems to have well nigh unlimited bounds in productivity. Its fur-bearing animals have many times repaid the original cost of the Territory to the Union; among these the White Fox, the Black Fox, the Beaver, the Mink, the Land Otter, and the Marten are the principal.

The cost of Alaska, first called "Seward's Folly," in derision of the Secretary of State whose diplomacy and farsightedness added it to the Union, was $7,200,000. The revenue which the Government has derived from it since its purchase, as last reported, amounts to over $10,300,000, and the value of the products brought from it to the United States is now twice as much every year as its total cost. Thus far the totals of value are roughly estimated as follows: $68,000,000 in precious metals, $55,000,000 in the fisheries, chiefly salmon, and nearly $52,000,000 in furs, chiefly of the seal. At this writing, the prospects of new gold and copper productions from the mines of the Territory are very bright and seem certain to place it in the front rank of the gold-producing regions of the world. One mine within the Territory has for several years past paid its owners a profit of nearly $6,000 a day and bids fair to continue this yield for many years to come.

The agricultural possibilities of Alaska, at first thought, would seem to be a quite negligible quantity, but recent research and experimentation have shown this to be a very mistaken impression. Corn, potatoes and some other principal field or garden crops are grown to very good effect in the neighborhood of Sitka and a region where mosquitoes swarm forth in clouds like smoke from under the snow crust, when it is broken in the late spring, has a germinative energy that promises much more than is usually thought of it.

BIG TREES OF CALIFORNIA.
A Fallen Monarch.

Products of the United States.

Much has already been said about the iron of the Apalachian Region and the gold of the far West. Something may be added in reference to other mineral treasures. The precious gems found within our limits are of comparatively trifling value. The important metals and minerals, next to gold and iron, are silver, copper, lead, zinc, coal, petroleum and salt. Of these coal stands first in value of production, ranking about with the iron and averaging yearly not far from $200,000,000. The purest and most valuable coal in the world is the anthracite of Eastern Pennsylvania. Bituminous coal is somewhat less esteemed as fuel, but is far more widely diffused, being found in twenty-nine states, with Pennsylvania at their head. The total area of the coal basins of the United States is fully 250,000 square miles, which is about one-twelfth part of the country's entire area, exclusive of Alaska. This fact places our country in the front rank of the coal-producing countries of the world and second only to great Britain. A large part of the area named is still undeveloped. The fact that iron is so cheaply and abundantly produced in Pennsylvania and Alabama is apt to make us lose sight of the fact that two-thirds of the total production of the country is in the Lake region of Michigan and Minnesota. In iron and steel the United States leads the world; Great Britain standing second. Our country is also the largest silver producer in the world, Colorado being at the head. In gold, California long stood first, but Colorado has displaced it in recent

Coal

Iron

Gold, Silver and Copper

years. Nevada, as previously pointed out, is rapidly forging to the front as a producer of precious metals. Copper, now come to be in such demand in the mechanic arts, especially in the electrical trades, is found in very paying quantities in several large fields, those of Montana and the Lake Superior region of Northern Michigan being chief among them. No great fortunes built up from mineral wealth have accumulated more rapidly or marvelously than have those recently piled up from the profits due to copper mining.

Lead, Zinc, Etc.

Lead comes chiefly from Colorado and Utah; Zinc from Missouri; Mercury from California. Petroleum and its related gas—Natural Gas—are located in underground cavities; their probable origin has already been discussed under the general treatment of minerals.

Vegetation

The forests of the United States are among the most varied and richest of the world. It has been truly said by a famed botanist that a greater number of species of trees may be seen in ascending a single mountain in North Carolina than in a journey of many days through Central Europe. It is believed that a trip of twenty-five miles from the foothills around Asheville to the top of Mt. Mitchell would introduce the close observer to a greater variety of vegetation than would be met with in a trip from Paris to Constantinople. The oaks of the United States number not less than fifty species. In the southern and southeastern sections are found the long-leaved pines, palmetto, cypress, magnolia and live-oak; in the Northeastern and Central States oaks, pines, chestnuts, maples, tulip, poplars; in the Rocky Mountain Region and on the Pacific Slope, chiefly pines, spruces, redwoods and oaks. The *Sequoia gigantea,* the Big Tree of California, is the monarch of the world's forests, attaining a height of over three hundred feet and its record being disputed in respect of bulk only by the Big Gums of Australia and in point of height by the firs of Northwestern Canada. The king of the eastern forest regions is the noble White Pine, not only in size, but in general utility. It disputes with the

PORCUPINE CREEK, SKAGWAY TRAIL, ALASKA.

cocoanut tree and the bamboo plant the record of almost universal lumber uses, though far inferior to them in their other remarkable qualities. Maine and Michigan now furnish the chief remaining forests of this mammoth tree, once so abundant in Pennsylvania. The long-leaved or Georgia pine stands next in general esteem and still abounds in the pine barrens from Southern Virginia southward along the Atlantic coast through Florida and all along the coast of the Gulf of Mexico to Northeastern Texas. The Bald Cypress has almost the same range as the tree last named, but grows in swamps instead of in dry barrens. In these great southern swamps the Black Gum is the leading

A SEAL ROOKERY, PRIBILOF ISLANDS, BERING SEA.

growth, but the tulip-poplar, the ash and the maple, also abound.

The forests of the Rocky Mountain Region, proper, are not remarkable for their extent and value, being chiefly composed of insignificant conifers; but when we come to the Sierra Nevada and Cascade Ranges we find forest growths of far greater importance. Besides the Big Trees and the Redwood, closely related to it, there is the valuable and widely distributed Douglass Fir, which is also seen in the Rocky Mountains. These are alluded to above; and in addition to them are the Western Yellow Pine and some others of less note. A national lumber association recently in session accepted the committee report that from the best estimates possible to be had "there now stood in the United States approximately 1,475,000,000,000 feet of lumber, but that 45,000,000,000 feet were being cut every year." At this rate our forests would last nearly thirty-three years, at which time the production of commercial lumber must cease altogether. But there are several other contingencies which must be considered in such calculations. The annual fires in forests destroy an incredible quantity of standing timber, including all the younger growths which have been started and the seed as well, and seed trees from which future forests must be produced. Including the consumption of wood for pulp and paper, lumber cut for export and for domestic use, telegraph poles, cross ties, piling and fuel, of which much is still used in many locations, the timber used in mining operations and that destroyed by forest fires, there are seventy-five billion feet of timber consumed each year, with an increased quantity yearly. It is evident, therefore, that we have not enough timber standing to continue commercially for more than twenty years in all the United States, including the Pacific Coast forests.

Forest Waste

About the time of our Revolutionary War and for some time afterwards the American Buffalo, more properly called the Bison, ranged in great herds east of the Mississippi river as far east as Western Pennsylvania. In Kentucky they seemed innumerable. By the year 1832 all had been driven west of the great river, but vast herds of them continued to range the great central plain and frequently impeded the progress not only of wagon trains of the emigrants, but even of the earlier transcontinental railway trains. The Indians had not been able to reduce their numbers, though they killed many to supply themselves with meat, clothing and shelter. But the improved weapons of the white man made rapid havoc among them and at the beginning of the twentieth century only a very few were left in the national parks and zoological gardens. No herd, nor even small drove of them in the entirely unprotected wild state has existed for fully two decades. The two largest members of the deer family, the Moose and the Elk, are rapidly following the fate of the buffalo. The former are still seen in considerable numbers in the pine forests of Canada and the northern United States, but the elk is becoming a very rare find. The Virginia deer is found in all parts of the United States, but the Mule-deer and the Black-tailed species are only found near the Rocky Mountains. Though most abundant near the Arctic Circle, the Reindeer sometimes ventures as far south as Northern Maine, Montana and Idaho.

Mammals

The Carnivorous Animals

The largest and most formidable of the carnivorous animals of the United States is the Grizzly Bear. This terrible beast usually passes man by with utter indifference and hatred until he has felt the sting of the bullet in his hide, after which he knows him as an enemy and is even fearless in attack. The Grizzly, now become a rare animal, is found mainly in the fastnesses of the Rockies. The Black or Brown Bear is still common eastward and is said to be holding its own in the Apalachian Mountains, in the southern reaches of which it is often a menace to the smaller live stock of the mountaineer.

The Cougar, variously known as Puma, Panther and Mountain or California Lion, is the largest of our American Cats, unless we except the tropical

Jaguar, which has occasionally been killed north of the Rio Grande border. The Jaguar is a brave and ferocious beast, yet it is slow to attack man. In common with all the great cats it much prefers escape into the quiet and seclusion of the jungle to the hazard of a battle with man. The writer has had the rather unique experience of driving a full-grown Jaguar before him along a jungle path on the Orinoco with no weapons in his possession save a butterfly collecting net, the unusual sight of the waving net being quite sufficient to overcome



A LOG JAM, COEUR D' ALENE RIVER, IDAHO.

any tendency toward curiosity or combat the powerful creature might have felt. The Panther is a born coward, notwithstanding its great size. In some sections the Indians made friends of the Panthers and let them come and go freely among them. They had no domestic animals to be preyed upon by the panther. The smaller wild cats are the two species of *Lynx Rufus,* the Red Lynx, and *Lynx Canadensis,* the Canadian Lynx, the latter being confined to the northern ranges and being larger and fiercer.

Among other carniverous animals, valuable for their fur, may be named the Wolves, Foxes, the Otter, Mink, Marten, and Weasels. The first two are abundant everywhere, but the valuable fur bearers among them belong to the northern range of states and on toward the Arctic Circle. All of these genera, however, are rare now in comparison with their wonderful numbers less than a century ago. The great call for furs for wearing apparel has slowly driven them back to the wilderness, and even there their numbers are greatly reduced.

Fur Bearers

The most valuable of the fur bearers are the members of the seal tribe. The species known as the Sea Elephant frequents the coast of California, but is now being rapidly exterminated. In Alaska the true Fur Seals abound and supply the largest part of the world's demand. Walruses and Sea-Lions are also more or less frequent inhabitants of the North Pacific Ocean along the upper United States shores.

The Rodents of the United States include the Hares, Rabbits, Squirrels, Beavers, Marmots and Field-mice, all more or less abundant. The Marsupials or Pouched Animals, very abundant in geological eras, are now represented in the United States only by the Opossum. Raccoons are purely an American animal; an interesting species is the Raccoon-Fox of California to Texas. Bats are abundant everywhere, although for the most part only the smaller species are found.

On the coast of Florida is seen one of our most remarkable mammals, the Manatee or Sea-Cow, which lives in shallow water, has paddles instead of forelegs and no hind-legs at all. It occasionally grows to a length of ten feet. Another and much larger Sea-Cow once lived on Baring Island, but the last one is believed to have been killed nearly one and a half centuries ago.

Modern Saurians

Beside the Mammals the gigantic Saurians of our South Atlantic and Gulf States deserve passing notice as very important vertebrates. The Alligator frequents the bayous of those states, but is fast disappearing before the hunter, who finds its hide of ready sale. It is stated on good authority that the crocodile of South and Central America has been seen in South Florida. It is an interesting question as to how it has found its way there, whether around the long line of the Gulf coast or by swimming in a more direct line across from Yucatan, perhaps making Cuba a safe stopping place. The crocodile differs from the alligator in having its toes more fully webbed, its hind legs fringed and its teeth more visible when the jaws are closed. Both animals are of about equal length when full grown, the maximum being about eighteen feet in the United States, though they exceed that measurement by fully fifty per cent in South America.

Birds of the United States

Prominent and most familiar of birds are the smaller species which surround us everywhere. The Thrush family includes the Robin, those sweet singers, the Wood Thrush and Hermit Thrush, and above all, that wonderful mimic and unrivaled musician, the Southern Mockingbird. Two of the most interesting of the birds that come to us from the tropics are the brilliant Scarlet Tanager and the ruby-throated Hummingbird, the latter the only one of its family seen east of the Mississippi Valley. In the Rocky Mountains and westward to the Pacific a few other species of these tiny summer visitants are found. The Wrens, Larks, Nighthawks, Woodpeckers, Warblers and Flycatchers are all familiar and mostly of numerous species. But the largest family of all is the Finch family, which includes the sparrows and other related seed-eaters. The most interesting of the Nighthawk family is the Whippoorwill, with its weird cry in the twilight, so suggestive of its name.

Birds of Prey

At the head of the Birds of Prey stands the Bald Eagle, the emblem of American Liberty. This honored bird measures more than five feet from tip to tip of its extended wings and three feet from bill to end of tail. It is long-lived, and after the third year the feathers of the head and tail become white, giving the head the appearance of baldness as it soars aloft. The Golden Eagle is of about the same size and has nearly the same range; both prefer mountainous and bleak regions and both are of most lofty and magnificent flight. Of the Owls the two largest are the Great Horned and the Snowy; the Grey Owl is larger, but very seldom appears south of the Canadian boundary. The Snowy Owl is common far north, while the Great Horned Owl is much more common southward. The smallest of the Hawks is the handsome and active little Sparrow Hawk, while one of the largest species is the Fish-Hawk, which is often robbed of its prey by the piratical Bald Eagle. The great American representative of the Vulture tribe is the Turkey Buzzard, so called, though not a true buzzard. Its range is from the Atlantic to the Pacific and from the Gulf to southern New York. The Carrion Crow, the "John Crow" of the West Indies, is a smaller vulture common in the South and sometimes struggling northward. Both are eminently useful, especially in warm climates, in disposing of decaying flesh, which otherwise would be a serious menace to health.

Game Birds

The largest and decidedly the most notable of the gallinaceous birds is the Wild Turkey. Known as the Turkey in English because it was believed to hail from the Ottoman Empire, it is the "Calcutta hen" to the Teutonic peoples; North America, south of the 40th parallel, however, was undoubtedly its true home. The tame turkey hen sometimes steals her nest, especially when raised on farms in the Southern Mountains, and her young brood remains with their wild congeners in the woods. The wild turkey, once so abundant everywhere, is now practically extinct in New England, but it is still often shot or trapped in the Southern Apalachians, also in the wilder parts of Florida and Texas. Its flesh is unrivaled in toothsome flavor.

Other favorite game birds are the Ruffed Grouse or Pheasant, as known in the East, the Prairie Hen of the Middle West, and the Quail or Bob White found in nearly all sections. Among the waders the Cranes, Herons, Snipes, Plover, and the gamy Woodcock are conspicuous. The Flamingo of the far south of Florida is the largest and most brightly colored of this group. No less sought

FALLS AND FERNS ON THE GUADALUPE RIVER, IN TEXAS.

after are the swimmers, which include the Wild Geese, Ducks, Gulls, Petrels, Divers, Loons and Auks. Of the latter the Great Auk is now entirely extinct and a thing of the past. Recently a single egg of this extinct bird has sold, at auction in London, for about $1,200.

The Woodpeckers are for the most part a group of showy and noisy birds, the largest of which is the Ivorybill, now almost extinct in the southern hills, where once it was common. The same is true of the Wild Pigeon, which as late as 1870 was still quite abundant in some parts of the country.

Plant Life: Its Geographical Range.

In the higher examples of organic life it is very easy to distinguish between vegetables and animals, but the most simply organized forms of both kingdoms approach each other very closely. Plants live chiefly on mineral substances and transform them into food for animals. Plants in sunlight inhale carbonic acid and exhale oxygen; animals reverse this process.

All systems of classification of organized bodies are more or less imperfect on account of the incompleteness of our knowledge. The latest arrangement divides plants into five sub-kingdoms. Beginning with the highest and best known, the first of these groups bears the name Phanerogams. This sub-kingdom includes, as its name implies, all

Sub-Kingdoms of Plants

A FERN FOREST, TASMANIA.

the true flowering plants, whether herbs, shrubs or trees. The organs upon which the growth of the plant itself depends are the root, stem and leaves; those which provide for the continuance of the species are the flower, fruit and seed. In rare instances some of these parts may be wanting, but as a rule all are present.

The root is always buried in the soil except in the parasitic plants, which spring entirely from other growths. The roots of trees or shrubs are woody, but they always send out slender fibers which absorb nourishment from the soil. The roots of herbs are either fleshy, as in the beet, or fibrous as in the grasses. The stem is often nearly absent, and the leaves seem to spring directly from the root. In trees and shrubs the stem is always present and of a woody texture. Some stems remain under ground and are called rhizomes, or root-stocks. The tuber, the potato for example, is a sort of under ground stem. While the roots are drawing up moisture and mineral matter from the soil, the leaves are inhaling carbon dioxide from the air to supply the plant with needed carbon and are exhaling superfluous oxygen and watery vapor. These processes take place through the tiny pores, on the under side of the leaves, which are so numerous that over 100,000 have been counted in a square inch. The leaves, being so important to the growth of the plant, are very rarely absent.

Phanerogams

The flower, when complete, has four parts, two of which are mere envelopes, called the calyx and corolla; the calyx is often absent. The other two parts are essential to the production of seed; these are the stamens and pistils. The stamen has a stock or filament bearing the anther, which contains a quantity of tiny grains known as the pollen. The pistil is in three parts, the stigma, the style, and the ovary. When the pollen grains falling on the stigma burst, they discharge a fluid which passes down through the style and fertilizes the seed in the ovary. Insects, especially bees, often carry the pollen from the anthers of one plant to the stigmas of another of the same species and thus aid in the production of seed. When the seeds are thus fertilized the ovary expands and the fruit grows around it.

The Flower

An important exception to this description of the pistil is seen in the class called Gymnosperms, in which the stigma, style and ovary are entirely wanting, and the seed, as the name implies, is exposed to the air at the base of a scale. This class includes the cone-bearing order, to which Pines, Spruces and Cedars belong.

Gymnosperms

The class Angiosperms, in which the seed is enclosed in an ovary, is divided into two sub-classes, the Exogens and Endogens. In the Exogens the stem grows by additions to its surface each year, and the leaves are not veined, as in the fruit trees of temperate climes. In the Endogens the stem expands by growth from within and the leaves are mostly parallel-veined, as in the palms and the grasses. In the former a new layer of wood is formed each year, so that when a tree is cut down, by counting the rings of growth in the stump, a nearly correct idea can be formed of the age of the tree. In this way the great ages of specimens of the California Sequoia and the Australian Eucalyptus have been approximately ascertained.

Angiosperms Exogens and Endogens

The remaining four sub-kingdoms are cryptogamous, bearing no flowers, and producing no true seeds, but increasing by spores, through a complicated process, which can hardly be described in this brief survey of the subject. The highest of these four groups includes the ferns, clubmosses and scouring rushes, a comparatively small but interesting group. The ferns mostly bear their spores on the back, or under surface of the leaves or fronds, and are of graceful and attractive forms.

Cryptogamous Plants

A GIANT BANYAN TREE, INDIA.
This single tree is said to be of such size as to shelter 2,000 persons under its shade.

In tropical regions they grow to the size of large trees, resembling the palms in general appearance.

The third sub-kingdom, the Bryophytes, comprises the true mosses and liverworths. Mosses bear stems and tiny leaves, and their spores are contained in receptacles somewhat resembling the seed pods of certain higher orders of plants.

Bryophytes

The Thallophytes are composed of cellular tissue only and have no distinct stems, leaves or roots. They include the mushrooms and toadstools, the lichens, the sea-weeds and fresh-water algae. The spores are not borne in separate receptacles.

Thallophytes.

Lastly, come the Protophytes, the lowest order of plants, mostly microscopic and multiplying by division of cells. Small and imperfect as these are, they fill an important place in nature, for they include the bacteria, the bacilli and micrococci, some of which are said to be pathogenic, or disease producing, while others are believed to promote the health and welfare of the higher forms of life, including man. They comprise the ferments which foster the decay of or-

Protophytes

A PINEAPPLE PLANTATION, LOWER FLORIDA.

ganic matter, also the yeasts which cause fermentation, such as that which raises bread.

As plants differ in the amount of heat and light required for their growth, three great zones of vegetable life exist, the tropical, the temperate, and the polar; these are often subdivided. It has been stated in the chapters on climate that as we ascend a high mountain near the equator we pass through different zones of plant life. Near the base are the palms and tree-ferns; midway between base and summit, are oaks and chestnuts; farther up toward the snow line, only low shrubs, hardy grasses, lichens and mosses. Many plants thrive only where almost daily exposed to the rays of the sun, while others seek the shade. Some are fitted to endure severe cold, while others perish under the slightest approach to frost. Some delight in moisture and grow best even when immersed in water, while others, such as the sage brush and cactus groups, keep fresh and green in the driest situations. Many trees, shrubs and herbs have originated on certain continents, and have never appeared on any others until introduced by man.

Zones of Plant Life

The leading trees of the Tropical Zones are the Palms of several important species, among which the Cocoa-palm takes the leading place in value to man. From the leaves, baskets, matting, cloth and sails are woven; from the fibers of the bark ropes are twisted, the trunk furnishes lumber and the nut shells convenient utensils. The kernals supply wholesome food, and their milk a pleasant, cooling and most nutritious drink and, when pressed, yield oil for lamps and a not unacceptable substitute for butter. The date-palm is of almost equal value to the people of North Africa. Various tropical trees supply delicious fruits, as the orange and

Tropical Growths

lemon group, the bread-fruit tree, the mango and the durian; others furnish lumber for ornamental furniture, such as mahogany, rosewood, Santa Maria wood, ebony, cocobolo, and satin wood. Among the products of plants of lower growth are the bananas, manioc or cassava (the tapioca plant) pineapples, coffee, and cane sugar, and various plants yielding spices. The tropics abound in orchids, all curious and beautiful, only one of which is useful, the vanilla plant; the wealth of interest that this group adds to our northern hot-houses is too well known to call for more than mention. Here, too, are the giant water lilies, the Victoria Regia, with flowers two feet in diameter, and leaves seven and one-half feet across, capable of floating with a well-grown boy upon one of them. The growth in a jungle or tropical wilderness is luxuriant, far beyond anything we see in the densest thickets of the temperate zone. Tall climbing plants, vegetable ropes, swift-growing vines and grasses are tangled in inextricable confusion, and make passage almost impossible. Bamboos are known that have added over three feet in height in one day; parasitic climbers of morning-glory like appearance grow seven or eight feet over night; and the transformation of a dried swamp, of the hot season, to a waving wilderness of rushes, reeds and grasses, after a few days of rain, is as near magical as anything within the realm of nature.

Magical Growth

The bamboo is one of the most useful plants of the tropics and grows almost as freely in the sub-tropical zones. Every part of this plant is utilized by man; its buds are edible and nutritious, strips from it are exported to temperate regions for chair-making; the smaller growths yield fishing poles and furniture stock; joints of it make excellent water-tight vessels and it often grows to such a size that its trunk, split open, makes excellent canoes, even reaching a size of fourteen inches in diameter.

The Temperate Zones, each extending over more than 40 degrees of latitude, naturally produce a great variety of plant-life. In the regions nearest to the tropics are the sugar cane, cotton, rice and tea. A little farther from the tropics such products as the fig, olive, grape and peach appear. Still advancing toward the poles, we find the fruits of the colder temperate belt, the apple, pear, cherry. Now appear the evergreen conifers, the pines, firs and cedars, while wheat, rye, barley and buckwheat flourish. Indian corn has a wider range, and grows in hotter countries than wheat, though not so far north. The trees of still colder sections are the willows, birches and hardy conifers. In the polar circles are found a few hardy grasses, lichens, willows and Icelandic mosses.

Vegetation in the Temperate Zones

The useful plants may be divided into 5 groups, as follows:

1. Plants yielding foods and drinks. 2. Fiber plants. 3. Plants yielding medicines, spices and narcotics. 4. Plants yielding dyes, oils and gums. 5. Timber trees.

Useful Plants

By far the most valuable of food products are obtained from the cereal plants—the members of the grass family whose seeds yield the great staple crops, and furnish to man the staff of life. First of these in importance ranks wheat, which grows only in the temperate zones. Fully one-fourth of the world's wheat crop is raised in the United States, amounting in abundant years to more than 600,000,000 bushels.

While wheat gives daily bread to civilized man, rice performs the same office for the still more numerous half civilized tribes. In parts of India and China it is gradually giving way to wheat; but it still forms the staple food of one-half of the world's inhabitants. It is less nutritious than wheat, but its light and wholesome quality makes it the safest food for dwellers in warm and hot climates.

Maize, or Indian corn, stands next in importance among the world's staple crops, being the chief bread stuff of the lower classes of our southern states, and still very popular with all classes in the Western world.

Rye is largely raised in some sections as a substitute for wheat, but it is less nutritious and wholesome. Barley is much used for bread in Russia, as it matures well in cold climates. Oats are largely prepared for breakfast food, being very strengthening and wholesome for those with robust digestion.



"THE GRIZZLY GIANT," MARIPOSA GROVE, CALIFORNIA.

One of the Largest of the Sequoias.

One of the most important crops throughout the temperate zones is obtained from the grasses, both as pasture for cattle, sheep and horses, and for drying in the form of hay for the winter food of stock. The hay crop of the United States is very large, and thus grass is largely converted into milk, butter, beef and mutton.

Grasses

In tropical countries the yam, a large root, furnishes food to a large number. Cassava and tapioca are prepared from the roots of the manioc. The two potatoes—white and sweet—are tubers attached to underground branches; both originated in South America. The white potato is one of the most important crops of the United States. Other leading crops are the onion, turnip and beet. The sugar beet is largely raised in Germany and elsewhere for the production of sugar, and wide areas are constantly being devoted to it in California and other states of the American Union. Careful selection has greatly increased the proportion of sugar in the juice.

Root Crops

Fiber plants furnish thread for spinning, weaving, rope making, etc. The chief tropical plant of this class is Jute, from whose stems is obtained a fiber that is woven into coarse fabrics such as mats, canvas and ropes. The flax plant is an herb from whose bark a fiber is prepared that is woven into linen a textile fabric that ranks next in importance to cotton and woolen goods.

Fiber Plants

Hemp is obtained from a plant related to the nettles. The fiber is very strong and makes the best ropes and cordage. The fiber of cotton, the most valuable plant of its class, and by far the most widely cultivated, is in the long hairs attached to the ripe seed in the bursting pod.

Medicinal plants are very numerous. Many which were once esteemed for their healing powers have been dropped from Materia Medica. One of the most valuable is digitalis or fox-glove which has a remarkable tonic influence on the heart. Coca, a shrub growing on the Andes Mountains, is a basis of cocaine, and is largely used as a nerve stimulant. Another South American product is the bark of the Cinchona tree, which yields quinine. The seeds of the poppy furnish opium and morphine; the nux vomica yields strychnia. Tobacco may be named here as a narcotic so extensively used that its culture and curing employ many thousands of the human race and millions of capital. Among the most valuable products of tropical regions are the spice-plants, pepper, black and red cloves, cinnamon, nutmegs, allspice, and others. No plants producing gums employ as much capital and labor as those whose juice yield caoutchouc or India-rubber. This important product was at first obtained from one or two kinds of trees growing in the valley of the Amazons River, but now the milky juice of other trees and of smaller plants is found to thicken into serviceable rubber.

Medicinal Plants

Gum-arabic is obtained from acacia trees growing in Asia and Africa. Certain gums and resins used in the manufacture of varnishes are the products of fossil trees. The most important resin, known as *Rosin,* is the product of the southern pine trees. Tar, pitch and turpentine are other products of the resinous pines. Vegetable oils are mostly derived from seeds, such as cotton seed, flax-seed and the castor oil bean. Olive oil is obtained from the fruit of the olive tree.

Gums and Oils

The dyes formerly obtained from trees and smaller plants are now largely replaced by the brighter and cheaper coloring matters made from aniline, obtained from benzol, a product of coal tar. When aniline is acted on by certain chemicals it yields the brilliant dyes referred to.

Dyes

The United States and civilized countries have suffered more or less from the wanton destruction of their forests. When a region has been laid bare by cutting away its forests, and rains are no longer absorbed and kept back in the spongy soil about the roots of

Forestry

thousands of trees, but run swiftly over the bare earth, cutting unsightly gullies and washing away the soil, the water that remains on the ground, no longer sheltered by the protecting canopy of trees, rapidly evaporates. Protracted droughts, alternating with heavy rains, and devastating floods are the results. Springs and brooks dry up, violent winds are no longer checked by the forest barrier. Public attention has been drawn of late to the increasing evils, and several states of the Union as well as the General Government are moving toward reform in this direction. "Arbor Days" have been appointed and movements have been started to set apart forest reservations. The science of systematic Forestry is still in its infancy, but is steadily gaining recruits.

Causes of Forest Depletion

It would naturally seem that, as the population of the earth has not increased very largely within the past 100 years and that as pestilence and warfare have maintained the balance with the natural increase by birth, the forests of the earth should have been able to provide by their natural growth for the wants of man, as well as they did in the earlier ages. This hasty view, however, does not take into consideration the fact that the wants, or imaginary necessities, of mankind have increased in far greater ratio than his numbers. To mention only such special calls upon the timber supply as pulp and paper, furniture, increased architectural needs, interior decorations, and the enormous requirements of railways, is enough at once to explain how vastly the call for timber and its products have multiplied within the past three-quarters of a century. We naturally regard the railway as a product of iron but, as a matter of fact, when the constant repair of wooden bridges, string-pieces and ties is considered, the cost for iron in a railway roadbed in every decade is not nearly as great as that for wood. Ties alone probably now consume a greater amount of timber in this country than does the building trade, great as the latter is. The many efforts on the part of inventors to supersede the wooden railway tie by iron, vitrified glass, papier mache, or other substitute, have thus far not yielded desired or promising results. Any one conversant with the homes of 100 years ago, or even less, by illustration or reading, will recognize at once how vastly the requirements of interior decoration and furniture have called upon our timber supply. The artificial needs of the present day are such that the decorative problem alone is greater than that of necessities of but half a century ago. It is probable, however, that in the paper making industry, and in the manufacture of pulp for paper, we have done our forests the greatest injury. The nature of this industry is such that timber of all sorts and sizes can be consumed, and, as a consequence, many small growths that in but a few years would have been valuable for the larger uses have been cut off before their prime at an enormous loss to our forestry. It is to limit and control matters of this sort that the states and the nation are now so earnestly striving to establish forest reserves, water shed protection by forests, and a scientific conservation and maintenance of the balance of timber growth. This subject is alluded to still more fully in another portion of this work where the problem as affecting the United States alone is specially dealt with.

Paper Industry

The vastness of agricultural problems, when considered in the aggregate, is almost beyond comprehension. It far transcends all other departments of economic plant life. When account is taken of the fact that the production of wealth on farms in the United States alone, in the year last reported, reached the stupendous aggregate of $6,415,000,000, and that this represents an increase of $256,000,000 over the production of the year preceding, the importance of any one discovery affecting favorably the production of agricultural wealth is apparent. And this vast increase in productive capacity is due primarily to improved methods in farm practice. In the period covered by this increase, no considerable new areas were brought under cultivation, except where cultivation was made possible by investigations showing the possibility of reclaiming arid or semi-arid lands by irrigation or dry farming operations. Credit for this additional wealth-producing power must therefore be given mainly to the use of improved field crops, fruits, and animals; to better methods of cultivating, fertilizing, harvesting and marketing crops; to more rational practice in feeding and caring for farm animals, and to the more general and successful use of preventatives and remedies for diseases and insect pests of plants and animals. In the United States much credit for this is to be given the Agricultural Department's Office of Experiment Stations, a wide-awake and most efficient organization. If credit for one-hundredth part of the improvement in farm practice can be given to the influence exerted by that bureau, through the 6,400,000 publications distributed during the previous year, through correspondence with the hundreds of thousands of farmers, and through demonstrations and lectures reaching other hundreds of thousands, the total expense of maintaining these stations was paid nearly twice over.

Improvements in Agriculture

A branch of the present topics, that, while it is of economic and commercial importance and, perhaps, equally entitled to consideration under the head of Commercial Geography, may well be somewhat amplified here, has to do with the improvement of vegetable growths for the food of mankind and the domestic animals and with the introduction of species from their natural habitats to distant regions, and the enhancement of their excellencies in new homes. The potato, an acrid, knurly and dwarf growth as a wild vine in South America, already alluded to, is a marked case in point. The once admired garden ornament, the "love apple" of our grandparents, now our much prized and greatly improved tomato, is another illustration. The introduction of the rice plant to our sea islands along the southern coast, where it has been brought to a degree of perfection not equaled elsewhere, the recent successful introduction of cotton into Togoland, Dahomey, and other of the Guinea Coast dependencies, and the introduction of tangerines, apricots, figs, pineapples, bananas, and other tropical fruits into our sub-tropical regions are all striking cases of this sort. The case of the fig is especially interesting, because with it there has had to be a zoological introduction, as well. As is well known, the fig does not reach its fruity perfection unless it undergoes a process known as "caprification," a cross-fertilization produced by a predatory insect. Hence, in this case, while the Bureau of Plant Industry of the United States Department of Agriculture was successfully coping with the introduction of the tree, the Division of Entomology, of the same Department, was perfecting the introduction and acclimatization of the caprifying insect.

Increase of Food Plants

In its food capacities, the Vegetable World has greatly grown in importance in the last half century. This has largely come about by reason of two geographic factors. First, a more thorough and intimate knowledge of the physiography of our earth has opened our eyes to distant treasures of vegetation; while, secondly, improvements in that very important branch of Commercial Geography, transportation—fast freights and refrigeration—have brought to our doors for daily consumption, products but a few years ago regarded as almost unattainable luxuries. In the setting aside of the limitations placed on us by climate, this movement is especially noticeable. For example, let any one remember how, barely a decade ago, the March strawberry (hot house grown) was an almost priceless boon to the invalid or the very wealthy, while to-day the February berry from Texas is almost as cheap on the table in Chicago or New York as will be the local product of June.

Improvements

In these ways and along these lines the more progressive countries, and especially the United States, long a leader in Economic Agriculture, bid fair within a comparatively short time to quite double the numbers of the species of the commonly useful members of the Vegetable Kingdom.

THE AGAVE OR CENTURY PLANT, MEXICO.

This plant yields fiber and drink, as well as making impenetrable hedges.

Animal Life: Its Distribution and Migrations.

Ascending in the scale of being we pass from the vegetable to the animal kingdom. To begin with the Vertebrates, the highest sub-kingdom, having a backbone and an internal skeleton, the latest zoological classification divides it into five classes: Mammals, Birds, Reptiles, Batrachians and Fishes, with a few intermediate forms or connecting links. The first three have true lungs; the others breathe by gills, or else are amphibious.

The Backbone Family

Mammals, the highest and most perfectly organized class of the Vertebrates and therefore the highest class of animal life, bring forth their young alive and nourish them with milk. Their natural covering is hair. The array of sub-classes and orders of the mammals is as long and varied as it is interesting, extending as it does from man down through the apes, lemurs, dog and cat tribes, the grass-eating cattle, hares, squirrels, rodents, and the whole line of domestic creatures and most of those furnishing our supply of flesh-food.

Mammals

Birds, the next class below the Mammals, are too well known to require description. They are set apart by the possession of that wonderful and fascinating faculty—aerial navigation—the power of flight. Their natural covering is of feathers, though downy hairs characterize some species. Birds, like Mammals, comprise a vast array of sub-classes, orders, families and genera, in a variety of forms and sizes, with the ostrich and the tiny humming bird at the extremes of size and the clumsy, flightless penguin and graceful, tireless condor as striking contrast in skill and power.

Birds

The Mammals and Birds supply man with a large part of his most useful products; his food, clothing and ornaments, including meats, wool, furs and leather.

The Reptiles comprise the lizards, turtles and serpents, all of which breathe by means of lungs. Their covering is mainly of scales or chitinous plates, fixed and coalesced in some and free and flexible in others. There is, perhaps, even a greater array of diverse forms in this class, the swift moving, slender whip-snakes and the ponderous and sluggish giant turtles of the Galapagos islands being as far apart as it is possible to conceive members of allied sub-classes to be.

Reptiles

The Batrachians include the toads, frogs, newts and salamanders. All of these pass through two stages of existence; in the earlier form they breathe by the aid of gills which enable them to extract the air contained in water, and in the higher stage they mostly breathe by means of lungs and live out of the water. The gill-breathing animals, including the fishes, die in water which has been deprived of its air by boiling or otherwise.

Batrachians

The Fishes, including not only the true fishes, but some lower forms, such as the sharks and sawfishes, all breathe by gills. Certain kinds are so largely used as food by mankind that measures have been taken to propagate them and to stock rivers and ponds with them.

Fishes

Next below the Vertebrates stands the sub-kingdom Arthropods, which includes insects, spiders, scorpions, crabs, lobsters, and their like. This sub-kingdom is the most numerous of any, the insects alone probably outnumbering all other forms of animal life. It is this sub-kingdom which gives us most of the pests and parasites of our life; it contributes most of those forms of animal life which it is hardest for us to reconcile with a beneficent purpose in nature.

Arthropods

The sub-kingdom of Mollusks, the Shellfish, comprises oysters, clams and mussels, all of which have two shells and are known as bivalves; snails, slugs, etc., with one shell, if any, and the cuttlefish, octopus, etc. The most useful of these to man are the edible species of the bivalves, the oysters and clams especially supplying varieties of highly prized food. Over twenty millions of dollars are paid yearly for oysters alone in the United States.

Mollusks

Of the five remaining sub-kingdoms of the animal realm one includes star fishes, sea urchins, etc.; another, jelly fishes, coral polyps, etc.; and another the sponges. The lowest of all are the Protozoa (the lowest animal forms), many of which consist of mere unicellular structures. Some of these have the power to protrude parts of their body at will and some are able to open a mouth, if so it may be termed, at any portion of their structure and absorb their food through it. Some of these lowest forms bear shells. Among these Protozoa are the animalcules, or infusoria, which abound in stagnant water and form interesting objects for microscopic examination. The Amœba is a mass of jelly protoplasm which protrudes portions, in limb-like form, as above. There is no proper mouth, but the jelly-like substance opens up and then closes around its food and digests it. It reproduces by division, *i. e.*, by a species of budding, whereby the bud or sub-divided portion is thrown off and soon becomes an animal like the parent mass.

Minor Sub-Kingdoms

Lowest Forms of Animal Life

Of the domestic animals which man has been able to carry with him to every corner of the known world, to the extremes of heat and cold, the most ubiquitous is the Dog. The horse cannot thrive in intensely cold regions, nor the reindeer in extreme heat. But the Dog can live everywhere with man.

The collection at any large Zoological Garden of all the equine animals (whether zebras or wild asses) now found on the globe gives ample scope for conjecture as to how the horse as we know it was developed from this material. Perhaps it was not developed from them at all, but from a more horse-like animal than any of them which has disappeared from wild life, even as the original wild ox has disappeared from the forests of the west. But a survey of all domestic forms only leaves the impression more strongly that the original tribes first drew them from the wild species with which they were in contact. It is still done by the Lapps and the jungle tribes of Assam, and the process as it goes on today affords scope for conjectures as to what the "prehistoric farm" must have looked like.

Descent of the Horse

It is the very natural tendency of early efforts at domestication in any form to be limited to the reclamation of a single species. This in itself is difficult enough. The ambition to possess a variety of domestic animals must be a much later idea. The Kaffirs only took to owning horses very gradually. They were content with their cows even as beasts of burden; and to this day the Lapp makes no effort to add to the primeval herd of reindeer either the ponies or the cattle which his Norse neighbors have maintained, in regions as hyperborean, ever since they migrated to the far north.

The reindeer herds of the Lapps, the Samoyeds and the East Siberian tribes continue to flourish without the slightest attempt to improve or alter the wild breed. In Assam the wild ox or gayal is regularly "taken up" from the jungle and domesticated. The wild cows are decoyed by balls of salt and treated with this luxury till they mingle with those which have been previously domesticated, and are gradually incorporated in the herds which are driven out into the jungle to feed and brought home to be milked.

In the case of the Indian buffalo and the Burmese elephant the tame and the wild species are also seen living in the same forests, and recent travel has discovered the wild snow-camel on the cold deserts over which the tame camels have for ages transported the goods of the far east to the markets of the west. The reindeer, elephant and snow-camel are specialized by nature for particular conditions, and as it is precisely for use in these conditions that they are maintained, no one would attempt to introduce differences.

It is not difficult, and is certainly interesting, to picture the early and ambitious would-be pastoralist considering which of the animals in his native wood or on the mountains near it would pay best to catch and how he was to tame them. In Europe, for instance, there were at least two large wild bovine animals, one a bison, the aurochs, the other a real wild bull—not a bison. Whoever the first cattle tamers were, they certainly decided to catch the latter, and had nothing to do with the bison, for they tamed the one and left the other severely alone.

It must have needed some courage to capture even the dreaded urus in the Hercynian or Caledonian forests; nor is it easy to conjecture how men able to keep in their possession herds of animals naturally so fierce and of which the male descendants are to this day the most dangerous and uncertain of any domesticated animal. The difficulty of retaining the reclaimed stock is greatly increased because all grazing animals, in the absence of inclosure, which is not universal even in civilized Europe, have to be led out to feed daily when they have every chance of resuming the wild state. But it is difficult to suppose that our cattle, or those of the east, were first obtained in any other way. But it is no evidence that a domestic species is not descended from a wild ancestor, if this ancestor is not now existing. We should have known nothing of the wild bull of Europe were it not for the record of books and bones, and should not have these if the breed, instead of existing down to historic times, had perished some four thousand years earlier, as they may well have done from the plains of India.

Domestic Animals

Pigs were probably a European "reclamation." In the tropical east no one wanted them, for they were neither wholesome as flesh nor givers of milk. But in every case, in Europe and Asia, there is practically only one wild pig, except the babirussa, which may have been the origin of some of the Chinese breeds. In any case the enterprising domesticator of pigs in any form must be honored before the disciple of Confucius, who is credited with having discovered, merely by accident, their merits when roasted. We can quite understand how the resolve arose. What could be more natural to the tribesman of the vil-

The Hog Tribe

lage who already possessed a small and increasing herd of dairy animals reclaimed from the forest than to follow this up by catching, either in nets or pitfalls, a family of young wild swine, and adding them to their farm stock?

If the east did not give us the pig, it probably gave to the world its flocks of sheep and goats. Asia is the true home of the domesticated goat.

Sheep and Goats

It is there that it flourishes and is held in honor. There, too, was the animal which by general consent is the original of the common domestic breed, the wild Pasengoat, or ibex, of Asia Minor and Persia. There would not be the slightest difficulty in domesticating the young of several species of mountain sheep today, if this were desired. Difficult as the lambs are to catch, they are taken when very young on the mountains, and the only difference in their behavior is that though all become as tame as the proverbial "pet lamb," some species—notably the Barbary wild sheep and the Indian burrhel—become more markedly friendly than others. All wild goats and wild sheep alike have short, smooth coats, though the Barbary sheep grows a woolly mane; but there is under-wool in the fur of all wild sheep, which care in domestication would increase. It is tempting and easy to imagine "lost animals" from which our tame ones have sprung. But except in the case of the vanished European, and perhaps Asiatic wild cattle, there is no domesticated quadruped, from the rabbit and dog to the camel, whose origin may not be safely traced to a wild ancestor, now living, caught and tamed by personal enterprise and continued in man's service by transmission as property, of which this may have been one of the earliest forms.

Preceding the consideration of the vegetable kingdom the zones of plant life and plants useful to man were treated. In like manner sections on the zones of animal life and the animals useful to man may be presented here confining the subject mostly to Mammals and Birds, by far the most important and useful classes. The collection of animals naturally belonging to any region constitutes its fauna. The Quadrupeds (Mammals) and Birds of the Tropical Zone may be divided into three great geographical groups, the Fauna of Tropical America, of Africa, and that of Tropical Asia. Tropical America includes the northern part of South America, the West Indies, Central America and Mexico.

Zones of Animal Life

Animals of Tropical America

The native fauna of this region includes such mammals as the armadillos, ant-eaters and sloths, the agouti and cavy, the manatee, the peccary or wild hog, the jaguar, the spider-monkey and the howling monkey and numerous other monkeys, and the marmosets. The leading birds are the humming birds, the smallest of which is no larger than a bumble-bee, the bright colored parrots, various pigeons, the flamingo, the toucan, the wonderful bell-bird, the strangely colored sun and moon bird, the rhea or American ostrich, the great eagle and the condor, the largest of the vulture tribe, with an expanse of wing that sometimes reaches twelve feet.

The African belt comprises all of Africa south of the Barbary States. The mammalian fauna of this extensive region includes a vast array of quadrupeds. Prominent among them are the Cape and scaly ant-eaters, the coney, the hippopotamus, the African buffalo, the various species of zebra, giraffe and camel, the rhinoceros, the African elephant, the African lion and hyena, the baboon, chimpanzee and gorilla. The native birds include many adorned with brightly colored plumage, such as the flamingoes, starlings, parrots, the halcyons, the bee-eaters and sunbirds. Aquatic birds abound, also the South African crow and various doves. The bearded vulture, the bustard, the large secretary bird, which attacks and devours serpents, and the huge ostrich, which prefers open plains and deserts, are also characteristic. Eagles, hawks and other birds of prey are very numerous, and no less so the various pigeons, partridges, swallows and thrushes.

Animals of Tropical Africa

Tropical Asia comprises Arabia, Hindostan, Farther India, the Philippines, and the Islands of the Malaysan Archipelago. The prominent mammals are two species of deer, the wild zuba, the Indian rhinoceros, the Asiatic elephant, a distinct species from the African, the Bengal tiger and Asiatic lion, as well as the monkey-like lemurs, the gibbons and orangs. Among birds may be named the ostrich, probably of the same species as the African bird, wild peacocks and guinea-fowl, various parrots, cranes, hoopees, rock-pigeons, wild quails and partridges, ducks and geese. As many as eighty species of birds are found nowhere except on the Island of Celebes, and the same is true of forty species in Java. The jungle-fowl of Ceylon is distinct from that of India, and on that Island waders and swimmers abound.

Tropical Asia

The North Temperate Belt includes north temperate regions of both hemispheres of Eurasia, as well as North America. Its largest mammals are the bison, the buffalo, reindeer, elk and moose. The cougar, variously known as the puma, American panther, California or mountain lion, has a wider range than any other wild animal, being found from southern Canada to Patagonia, but nowhere in the Eastern hemisphere. In this belt also are found the fur bearing animals so valuable to man; the ermine, beaver, mink, sable and seal. The smaller mammals include rats and mice of various species, squirrels, hares and moles. Among the birds of this zone may be named eagles, hawks, owls, buzzards and other carrion birds; numerous species of swimmers and waders, the wild turkey, the various quails and grouse, the wood-cock and snipe, and innumerable species of smaller birds, warblers, flycatchers, thrushes and song birds, among which the European nightingale and the American Mocking bird hold the highest rank. Most of these tribes journey far every year, flying back and forth between the far north and the subtropics, in those mysterious migrations which the human eye can not follow nor human reason fully explain.

The North Temperate Belt

The smallest of the continents, Australia, possesses a fauna widely distinct from every other; it takes in also New Guinea, Tasmania, New Zealand and the Polynesian Archipelago. In this interesting region are found such peculiar mammalian forms as the various kangaroos, the wombat and other pouched animals. Here, too, are the dingo or wild dog, the pouched dog, the bandicoot, the Tasmanian Devil, the duck-billed ornithorhynchus or platypus, the echidna and the Australian opossum. New Guinea has the phalangers and New Zealand the tree-bats. The birds of Australia are more numerous than the mammals yet there are fewer species than are found in the same latitudes of South America and Africa. They include the white eagle, the black swan, the emu, a running bird related to the ostrich, and no less than sixty species of parrots. It has been said of Australia that it is a continent whose flowers are without fragrance and its birds without song. This is too broad a generalization, yet it has some truth when compared with the larger continents.

The Australian Fauna

In South Temperate America, which extends along the Equatorial Andes, the most interesting mammals are the Llama, the Chinchilla and the Spectacled Bear, while the most prominent birds include the Condor, the King Vulture and the Albatross.

The Antarctic and Arctic zones are chiefly remarkable for their marine mammals, the enormous whales, the sea elephant and walrus, the largest of the seals. On land are the Polar Bear, the Arctic Fox and Hare, the useful Reindeer and the Musk-Ox, with a few species of birds, including the Snowy Owl, the Sea-Eagle, the Auks, the Eider Ducks and the Petrels.

Polar Animals

THE ORIGIN AND DISTRIBUTION OF MAN.

But there is one family of the great Mammalian class that has penetrated to every land and has sailed on every sea—The Human Family—*Homo Sapiens*—the Reasoning Animals—have been enabled by this very faculty of reason, denied to every other, to find a home everywhere, to cross the pathless sea and the trackless desert, to descend into the lowest valley and to stand on every mountain height except a few where life is impossible, to dive into deep seas and to raise themselves miles above the earth. Not satisfied with moving over the land and water at rates of speed far surpassing any land or marine animal, man now aspires to rival the bird in navigating its chosen element. It is the reasoning faculty alone that distinguishes man from the mammals that stand below him in the scale of being.

Reasoning Man

His skeleton differs but slightly from that of the gorilla or the orang-outang. His organs of respiration, circulation and digestion are identical with theirs. His food is practically the same as theirs—grain, fruit and meats. Yet there is a wider gulf found between the highest ape and the lowest savage than between the latter and the civilized man of highest intellect. It is probably true that an inferior power of reasoning is possessed by some of the lower animals, but it does not raise to abstract reasoning nor to faculty of generalization.

Man is the only animal that naturally walks erect; the only one that protects his person by clothing, that employs fire to cook his food, or has invented weapons of defence and offence, the only one that has devised language to express his thoughts, or that expresses pleasure by laughter, the only one whose attachment to his offspring survives the helpless stage of their existence.

We have already spoken of the climate-conquering adaptability of man; it should be remembered that not only is he the only animal whose present range coincides with that of the habitable globe, and not only is he able to support life, at least for considerable periods of time wherever land exists, but this universal domain has been his since the earliest times.

Man's Adaptability

In now approaching the subject of mans variation we also reach the most forceful and eloquent illustration of the great evolutionary formula that "all living things are the outcome of their environment." When it was conceived that man had gone

The Period of Variation

through the Dispersion after the period of his later physical and mental development it was a difficult task to explain how "some fully specialized group, say, originally black, migrating from continent to continent, became white in one region, yellow in another, brown in a third, and so on." It was clear that such a group passing from its proper zone to another would have perished before it had had time

MUMMY OF RAMESES; THE PHAROAH OF MOSES.
A Reminder of Early Historic Times.

to become acclimatized. But on the assumption believed to be well grounded on the testimony of geologic records that the Pleistocene groups, all at first similar and everywhere presenting the same prototype, gave rise to the present living varieties of man, developed independently, the difficulties of the plan disappear. Thus, whether regarding them as the varieties of Linneus or as separate species originally sprung from a parent stock, we can safely echo the words of Keane: "They are what climate, soil, diet, heredity and time have made them, and that is the reason why, in the case of all later migrations, the first question that arises is one of acclimatization. Illustrative of this is the ease with which British colonizers adapted themselves in Canada, the United States, New Zealand and the south of Australia, and their equally decided failure in the West and East Indies, Central Africa, and in all but the high mountainous regions of India."

It is interesting in this connection to notice that this dispersal has not only followed lines of the least resistance but that along these lines have been

Culture Zones

those "Culture Zones," wherein man has attained and maintained his highest civilization. In the eastern hemisphere this zone, in a pre-eminent sense, is included between the parallels of 25° and 50° north latitude. "Within this privileged area, which, following the normal isothermal curves of continental and marine climates, is contracted in the east to 40° N. or less, and reaches in the extreme west to 55° N., have originated and flourished all the great centers of civilization in ancient and modern times—the Egyptian, Babylonian, Assyrian, Persian, Indian, Chinese, Ægean, Hellenic, Phœnician, Minæan, Sabæan, Etruscan, Roman, and later European. Within the same area have sprung up all the great religions of the world—the Jewish, Buddhist, Christian and Mohammedan; and there also developed all the higher orders of speech, that is, say, the three inflecting Hamitic." (l. c.) This fact is made all the more potent by the other, equally true, that in all other regions primitive man has been a laggard in the race for supremacy or in the development of his higher nature. In the south temperate lands—Central and South Africa, East Malaysia, New Guinea, Australia, Melanesia, Fuegia, or in the sub-tropical Asiatic peninsulas, the elevated, forbidding plateaux and sub-arctic steppes of both hemispheres in Central Arabia, Tibet, Mongolia, Siberia, or in the great prairies and tundras of the New World, the case is found ever the same. There mankind is far behind in all those things which go to make up that whole which we term civilization. It should be added before leaving this subject, however, that what has just been said is somewhat less true today than it was three or four centuries ago. Since then the broad outline of the cultural map above sketched has been somewhat modified by the "wanderlust" of man, by his colonizing fever, by the adaptive improvements of science that afford many means of thwarting the vigors of climate, and by the gold hunger which, having its inception with the Spanish *conquistadores,* has intensified with the added years.

The indispensable activities of life, such as hunting, fishing, tillage of the land and herding, and the industries associated with them, are the main de-

Stages of Culture

termining factors in the progressive stages of human culture. These progressive stages, in the Prehistoric and the earliest Historic Ages, are recorded in stone and metal implements, that, every-



HON. WILLIAM EWART GLADSTONE.
A Typical Anglo-Saxon Who Combined Brain and Brawn to a Remarkable Degree.

where of surprising progressive uniformity, act as milestones to mark mankind's advance from the most primitive to the highest plane of civilization. Flint is mainly the medium in which the record of these has been perpetuated; in the former and far

The Stone Ages

longer period the flint was flaked, chipped or otherwise shaped in the rudest fashion, while in the later age it was much more carefully shaped and polished. As it is now ascertained beyond the possibility of doubt that some of the very highly specialized races of man, such as the Iberians, Ligurians and Pelasgians, for example, were well established in Central and Western Europe in Neolithic times, it is plain that the Old Stone Age must have endured for such a period that the vast differentiations between the Man of Java, *Pithecanthropis erectis,* and *Homo Europaeus* had been perfected. "Speaking generally, however," says Keane, "the latter was distinguished from the former by a more complete control over fire, by burial and funeral rites associated with more enlarged religious notions, by the cultivation of cereals and other alimentary plants, by the domestication of several animals, and by considerable progress in most of the useful arts and industries, especially pottery, weaving, architecture. Thus are connected remote past and present times by the imperishable work of early man, just as the two Stone Ages were connected by the kitchen middens and shell mounds which were common to both periods, and are still found fringing the 'beached margent of the sea' in so many lands—Denmark, Japan, Australia, North and South America."

Following the Stone Ages, the Metal Ages—the Copper, Bronze and Iron Ages—followed in close order. But they can nowhere be successfully sepa-

The Metal Ages

rated; overlappings are found everywhere. In almost every prehistoric mound or cave their products are to be found in such confusing jumbles that the dividing lines between them can no longer be indicated with certainty. These metals, as man mastered their natures and perfected himself in the arts of utilizing them, all became too interwoven with his everyday needs—as weapons of defense and the chase, utensils and adornments of that time fully attest—for them ever to disappear from among his important products, and as a consequence they have all persisted, to this very hour, when they are increasingly useful each decade.

There now follows what is known as the Prehistoric Age, an epoch quite impossible of close definition, covering a very vague period of time. Of

Prehistoric Age

it, Historic times retain dim memories; of these, many popular myths, legends and folk-tales of demi-gods, eponymous heroes, and the like, are the remains. The "Age of the Five Emperors," in early Chinese records, when was instituted marriage and writing was invented, is the Oriental equal of our Prehistoric Age, just as their preceding "Age of the Three Rulers," our Stone Age, the age when men were cave or tree dwellers, obtained fire by friction, subsisted on the blood of animals and wild fruits and uncooked food, wore skin raiment, and threw their dead to beasts of prey. Such universal memories and folk-tales speak of the common background of abject savagery, from which all the



HAVANA PEDDLERS.
African (Negro)-Spanish Admixture.

modern cultures must originally have come by slow evolution.

The Historic Age may be said to have been born with use of letters, invented in both Orient and Occident during the Prehistoric Age, if not earlier.

Historic Age

First by mere pictographs, then by ideographs, phonetic symbols and syllabaries, and finally by alphabets, all human knowledge is preserved and perpetuated in a vast,

ever accumulating whole. It seems unlikely that any other age can be beyond us in the future, as that would first require the blotting out of recorded thought by symbols, a species of beginning all over again quite inconceivable.

Having reached the Historic Age we find it far easier to follow the recent steps that have produced the present highest evolutionary animal product,

Civilized Man

Civilized Man, as we term ourselves, whatever may be the verdict regarding us that coming ages may have to render. In the narrow sense, civilization is a very

THE AMERICAN INDIAN
A Chief of a Vanishing People

recent state that has yet visited, in a possessive way, a very small portion of the earth. His recent advance have made man more a creature of intellect, his mind developing rather at the expense of the body. By this it is not meant that human prowess and human endurance are less today than in earlier centuries, for it is quite likely that the term of life, the athlete's record, and the average of bodily well-being are greater today than ever before. Certain it is that the athletic Anglo-Saxon can out-travel, out-run, out-shoot, lives longer, and in general gets more out of the physical side of his life than does the man of any present day savage or semi-savage race.

Ethnographers, the students of the origin and development of the races of men, have differed widely in their classifications. The length of pre-

Classification of Man

historic periods and the amalgamation of races have surrounded the study with impenetrable mystery. No better arrangement has yet been devised than a division into three great types which may best be defined by colors, namely, the White, the Yellow and the Black types of mankind, otherwise called the Caucasian, the Mongolian and the Negro.

This is the ruling type of mankind; yet, while it includes the specifically white races, it also has branches which are of much darker shades of

The White Type

color. The races which may be called truly white are the Teutonic, the Latin, the Celtic and the Slavonic families, which now number the most powerful and highly civilized nations of the world. These inhabit the greatest part of Europe and of the Western Hemisphere, the Teutonic races prevailing in North America and the Latin in South America.

Another family of this type comprises the Arabs, the Moors and the Hebrews, the last two being of swarthy complexion. The Hebrews, though scattered over the earth without a home of their own, have by their attachment to their religion and their aversion to intermarriage with other races so held their ground that they are probably as numerous today as they ever were. Some credit the Afghanistans and the Berbers to the White type.

Earlier authorities added the Red and the Brown types—the Americans, the Indians and the Malays—but by others these are considered as forming

The Yellow Type

branches of the Yellow Type, which is then the most numerous of the three types. The origin of the Yellow Type has been pretty clearly traced to Central Asia, not far north of the Himalaya Mountains. The chief characteristics are straight black hair, yellow, brownish or copper colored skin. Most numerous among them may be named the Chinese, Siamese and Burmese. The Mongolians of Western Asia, the Koreans and the Japanese, the latter being among the most advanced of this type in civilization. The only representatives of the yellow type in Europe are the inhabitants of Finland, Lapland, Hungary and Turkey, all well advanced. The Malays, or brown branch of the yellow type, people the larger and smaller islands lying south and east of Asia. They also include the Hovas of Madagascar.

No more interesting family of the Yellow type exists than the Indians, so called—the copper colored races of North and South America. Their origin is lost in mystery, some supposing that their progenitors crossed Bering Strait from Asia. They include the Eskimos of Northern Asia, North British America, Greenland and the Arctic Islands. These peaceful and harmless people, short in stature, have adapted themselves to their frozen homes with no small degrees of intelligence. The American Aborigines also comprise the numerous Indian tribes that once possessed what is now the United States, the Aztecs of Mexico and the early Peruvians, of an advanced type, and the lower and more savage tribes of South America, including the Patagonians. The Indians of North America, hating the whites, have mostly kept their blood pure, but

MEXICAN FAMILY GROUP.
Type of Aztec-Spanish Admixture.

in South America and Mexico they have mixed with their Latin conquerors.

Black skin, thick lips and woolly hair characterize the representatives of this type. An exception in texture of hair is seen in the Negroids of Australia

The Black Type

and Melanesia who have nearly straight hair. They are tall and warlike—all typical cannibals—wear little or no clothing and rank as the lowest specimens of humanity, nearest to brutes. The Negroes of Africa rank somewhat higher in the scale. They are adapted to residence in tropical climates and are far more exempt from the malarial fevers of such regions than any other race. Being of a weak and inoffensive disposition they have been far more contented in slavery than the Indian or other races, and have thus been imported until their descendants have added to the population of America to the number of ten or twelve millions of Africans. In the United States they have made laudable progress in intelligence and thrift since emancipation and

LORD KITCHENER OF KANDAHAR.
A Type of the High-class Celt.

have lifted themselves far above the state of their African ancestors.

Within recent years distinct proof has been given of the existence of tribes of pygmies or dwarfs that can hardly be referred to any of the types

Pygmies

above named. Their status was long suspected but not fully confirmed until after the middle of the nineteenth century. The Bushmen of South Africa and three tribes of the central regions of that country are the best known. These last average about 4½ feet in height when full grown—the height of an average American boy of ten years. Most of them are peacefully inclined and show some intelligence.

Of these three great primary groups each comprises a number of sub-varieties sufficiently spe-

Groups and Sub-Groups

cialized by peculiarities of speech or habitat and by other zoological characters, to warrant dividing them into various secondary divisions.

Making up one-half the world's population, the Caucasic Division constitutes quite seven-eighths its civilizing energy and vitalizing on-march. It has

The Ascendant Whites

spread over the globe so that nearly three-fourths of the habitable regions are now under its political control. In a following chapter, that of Political Geography, it will be shown how thoroughly the Great Powers, as they are known, now dominate the choice regions of the earth. The Ethiopic and Mongolic divisions are of such a nature as to be easily separable from the Caucasic, and their subdivisions require but little examination to place them in their proper class. The Caucasic, on the other hand, because of its varied characters, its wide range, and its dominant importance requires a brief notice of the subdivisions into which it is usually separated.

It is by no means a familiar thought to most

readers, though it has been the teaching of textbooks for some years that the Iranic, Indic, Indonesian and Ainu subdivisions are true members of the White Division. That the Hairy Ainu, the fierce and repulsive Maori, the gentle Hawaiian,

White "Blood-Brothers"

LI HUNG CHANG.
Eminent Chinaman who won world wide fame.

or the even more peaceful Samoan are our close "blood-brothers" in the color classification is a surprise to many who may have known, but have forgotten it.

From the population estimates of this brief survey of human classification it seems reasonable to believe that the Ethiopic group has been losing ground since Neolithic times and the same is probably true of the American section of the Mongolic group. On the other hand the Asian Mongolic and the Caucasic groups have been gaining and this is especially true of the latter, now constituting over one-half the worlds people. A table of population estimates, in round numbers, reads thus:

Caucasic (White)	770,000,000
Mongolic (Yellow and Red)....	562,000,000
Ethiopic (Black)	175,000,000
World's population	1,507,000,000

The foregoing estimates of population are taken from those given by Mr. A. H. Keane whose article "The Peoples of the Earth" has already been referred to. Mr. Henry Gannett in his recently published "Statistical Summary of the World," gives the following estimates:

Caucasic (White)	616,349,000
Mongolic (Yellow and Red)....	721,569,000
Ethiopic (Black)	165,372,000
World's population	1,503,290,000

In this necessarily brief resume of the generally accepted classification of mankind it should be remembered that its very generic nature precludes the possibility of exactitude. To go into the sub-racial classification, to deal with the multitudinous intermixtures and crosses between the races would occupy space far beyond the possibility here. Yet such a full consideration would be necessary to explain the many very apparent contradictions that will occur to the reader. It should be remembered, therefore, that man is the product of all the evolutionary processes and is even now in the very caul-

AGUINALDO, EX-LEADER OF THE PHILIPPINES.
Typical of the Malay-Mongol (Tagalog) Race.

dron of the formative process—perhaps more now than ever before.

POLITICAL GEOGRAPHY.

In common with most departments of science, the great body of knowledge included under the term Geography is capable of certain practical applications to human affairs. Broadly speaking, Political Geography is the application of the data of these two great divisions of the science—Physiography and Anthropogeography—to the affairs of men in those groups or communities which in their development we term States or Nations. Dr. Keltie has well outlined this in the following words: "Groups of this class are of all grades from the isolated village community and the nomad tribe of savages, up to one of the 'Great Powers'; but whatever its grade, it is impossible to conceive of any community without associating it with an area of

The Land and the People

land or territory of greater or less dimensions. The land and the people are integral parts of the State or political community, the one being as indispensable as the other and therefore a knowledge of both is absolutely essential to a satisfactory understanding of the life and activity of the State." In addition it may be said that all of Geography has a practical bearing on this branch of our subject, as it deals with the Earth's surface, the theater of human activity.

All points on the Earth's surface are determined by latitude and longitude, as is sufficiently explained elsewhere. In this way the position of a country or the confines of a nation are indicated. From the standpoint of Political Geography latitude is of far more importance than is longitude.

Importance of Latitude

Toward the polar extremes, because of the intense and forbidding rigors of the cold, political, social and industrial development is arrested, if the land be not absolutely uninhabitable. So, too, with certain modifications and to a less degree, extreme heat exercises an arresting, development-deadening influence on man. The great advances in civilization, in political, social and industrial development, have been made in temperate climates." No tropical country or equatorial belt has anything in history to show nearly equal to the triumphs of ancient Greece or Rome, or the present-day achievements of the Germanic races and their derivatives.

Longitude, however, is by no means a negligible factor. A country's position with respect to its continent, as effecting the modification of its climate,

Importance of Longitude

as isolating it from maritime attack, and as influencing its commerce with reference to its distance from important seaports, will be seen at once to be of great importance.

The physical characters, the elevations or depressions, the distribution of land and water, the nature of the soil, must all have a potent bearing on poli-

Importance of Elevation

tical, social and industrial development of the people inhabiting any country or region. It has well been pointed out that a mountainous country like Switzerland or Abyssinia or a high plateau country like Tibet, presents very different conditions from the well-watered plain of northern Germany, the black earth region of Russia, or the prairies of North America. The highlands of Scotland have reared a different type of people, have had a different history, and a different development from the lowlands, and from the great plain and uplands of England. These, again, present marked contrasts with the conditions of life and the history of the Sahara and the desert of central Australia. An island state, like Great Britain, is influenced by a different set of conditions from those which prevail on a continental state with contiguous neighbors. The configuration of a coast-line is another important factor in influencing the development of a country. It may be rich in bays and gulfs and estuaries, and fiords forming ex-

Importance of the Coast Line

cellent harbors and giving easy access to shipping, as in the case of Europe, or it may be marked by an entire absence of such advantages, as in the case of Africa, the greater part of the coast of which cannot be approached by shipping, and which, except in the case of the Kongo estuary, has no indentations going deep into the land. But it should be pointed out that modern engineering skill has been able to evercome some of these disadvantages, and to create a new set of geographical conditions. (Ibid.) The cutting through of the Suez Canal, or the changing the drainage shed of the Chicago region from that of the Lakes and the St. Lawrence to the Mississippi Basin, both already described, and the proposed severing of the Panama isthmus by the American Canal, are all cases in point illustrating civilized man's power over geographical barriers.

Mountains are a very important factor in this branch of our subject. Aside from their effect on the average of temperature, because of their elevation, and the more or less adverse conditions they present to husbandry and commercial intercourse because of their varied and abrupt contours they play a most important part in modifying the distribution of rainfall. This very largely depends on the aspect they present to the prevailing winds. The rain-bearing winds may be tapped by a mountain system so as to distribute the precipitation where little or no agricultural benefits can be ex-

Mountains and Rainfall

pected. The Himalayas are an excellent example of this. By that mighty system the monsoons from the south are intercepted and the result is heavy rains and tropically luxuriant forests and other vegetation on their Indian, or southern side, while to the north on the Tibetan side we find sterility and a most inhospitable climate. In like manner, no doubt, the Atlas range of Morocco, intercepting the moisture from the Atlantic and the Mediterranean, contributes largely to the arid condition of the Sahara. That portion of Ecuador which extends from the high Andes to the Pacific Ocean, in the latitude of Quito, is an excellent case in point. There the Arctic rigors of the higher glacial peaks, the sub-Alpine characters of the mid-pinnacles and connecting ridges, the temperate conditions of the plateau around Quito, the sub-tropical conditions in the foot hills, and the sweltering heats of the Equatorial lowlands along the coast follow each other in a rapid descent in elevation that occupies but little over ninety miles, and the condor flies in a straight line. How this effects plant life and animal life has been clearly set forth herein under the captions of mountains and of zones of distribution of animate life. That man, dependent on animals and plants for food, clothing, housing, and many other comforts or necessities, is also greatly modified or influenced by these zonal limitations is well shown by comparisons easily made in many parts of the world.

The distribution of the water supply, the Hydrography of a country, is very evidently a factor of major importance in political Geography. As we

Hydrography

have seen, rivers and lakes are the main forms in which water is found on the Earth's surface, apart from the ocean and its subdivisions, seas, gulfs, bays and inlets, fiords, lagoons and straits.

Where considerable fall is present in the bed of a stream, where there is waterfall, or where a steep bank or a favoring point for damming its course is

Water-Powers

afforded a water course becomes the source of power for machinery, in place of steam. The Atlantic slope, with its rather rapid descent from the Apalachians to the coast, abounds in such power, as does also Switzerland and Norway. In the latter two regions electric lighting is common even in small villages, because of the abundance of such cheap power; and the same is coming to be true of California and other far western states. Niagara Falls, on both sides of the river, afford a vast supply of the electric energy which is utilized throughout a territory covering several hundreds of square miles.

Lakes, especially where their supplies can be stored during wet seasons for use during dryer periods and for distribution by canals or other ar-

City Water Supplies

tificial courses, are of great importance, especially as the source of water supply for towns and cities. The Valley of the Croton, now by a mighty dam turned into Croton Lake in Westchester County, New York, is a marked case in point. The damming of the Nile at Assouan, that the waters of that beneficent stream may be conserved and evenly distributed, is an even greater triumph of engineering skill.

While the value of inland water transportation has been greatly decreased by the rapid development of steam railways and electric roads, its im

Inland Water Transportation

portance where direct connection with the deep sea allows of ocean-going vessels penetrating far inland is still very great. Marked examples of this are to be found in the system of the Great Lakes of North America now connected by a perfected chain of canals by the lower Mississippi, by the Hudson, Delaware, Rhine, Elbe and Danube rivers, and especially by the Amazonian system, where the absence of other transportation has developed that stream and its mighty tributaries into "the Mediterranean of South America," as it has well been called. It must be apparent, then, that all other items of Physiography being equal, man will be found most densely gathered together and in a higher state of political and industrial development where the Hydrography is of the most favorable sort.

Area is of great importance, of course, yet size is by no means a prerequisite to great power, as was evidenced by Athens, Sparta, Phœnicia Carth-

Area

age, in ancient times, and Great Britain, the Netherlands, and Portugal today. The United Kingdom is a most striking example of this. Its comparatively diminutive size is supplemented by its geographical position, its complete surrounding by the protecting ocean, the nature of its population, its climate and mineral resources. This combination has constituted it for several centuries the ascendant world power, and it has spread forth until to-day it governs or controls the largest area under one scepter. But on a continent proper, however, a small state rarely develops into a great power in these recent years of vast standing armies because it does not furnish the population on which such an army can be maintained. The Netherlands and Portugal already mentioned may seem to contradict this statement; but as a matter of fact, their pre-eminence depends largely on their colonizing energy and their commercial acumen, in addition to the fact that the balance of power among the larger nations is such that no one of them dare aspire to absorbing a smaller neighbor. However, homogeneity and juxtaposition are requisites to a certain extent for great national security. In this respect the United States is especially strong. Its area represents more in world power than does any other like area where scattered. The nature of the people is also to be considered in this connection and no better illustration of this is needed than to call attention to the strong bond of loyalty existing among the citizens of the United States and the equally potent lack of it and mistrust one of the other among the classes and subjects of Russia. A prime danger to all countries aspiring to world power or to a prominent place in the world's commerce or to such as have lands likely to be coveted by neighbors or colonizing powers lies in extensive frontiers and a numerous series of deep water harbors. Or, to state it otherwise, a principal danger is to be found in accessibility, whether by land or by water.

"Landmarks" are a most ancient institution; but they are slowly disappearing from the face of the earth as boundaries become more and more things

Boundaries

of paper and less dependent upon exact physical character. As there is usually a zone of transition between valley and hill, between forest and plain, natural boundaries are rarely hard and fast lines. The Ocean, while affording the most complete and resolute of dividing lines, is, nevertheless, frequently an uncertain one. Dividing higher ridges of mountain ranges are ideal boundaries, but they call for a degree of surveying exactitude which frequently results in their being among the last to be accurately delimited. A river channel, though frequently used as a boundary, is among the most uncertain. The line naturally leads through the "Thalweg," which is the deepest channel of the main stream where the main current is supposed to pass, but, as will be readily seen, this is by no means easily ascertained, which side of an island a current may be largest, or which one of its upper tributaries may be the stem or principal course, being always factors open to much dispute.

Human races are seldom sharply separated, those along the border-line usually intermingling to a confusing degree. This is well shown along the

Neutral Zones

United States-Mexican boundary line, where on either side of the Rio Bravo del Norte (Rio Grande), for example, the population is frequently nomadic and beyond the power of classification. Among primitive people in Central Africa, for example, there is usually a sort of neutral zone, which is observed by the parties on either side and which is regarded as a "No Man's Land," where all may meet with equal freedom. This same thing with greater regulation of law, has long been present along the Rio Grande border, where a zone fifty miles wide has practically been open to the peace officers of both Nations—the United States and Mexico. On the tributaries of the upper Amazons there are regions where no one knows exactly under what jurisdiction he is living, and very few, if any, care.

Ignorance of the geography of a land has led to some strange errors in selecting boundaries because of the difficulty of selecting the main stream, al-

Old Boundary Selections

ready alluded to. Some boundaries have been mistakenly run along tributaries, to the effect of greatly confusing boundary commissions, who found the surveys running on one stream and the treaties speaking of another. Such a case is the recent one in the Acre or Aquari District of Bolivia and Brazil, where misunderstandings as to the principal water courses have led to an almost interminable controversy between those two countries and Peru. Lake of the Woods, on our Canadian boundary, is an interesting case in point, as will be noted on consulting the maps of Minnesota and Northwest Ontario, herein. When this boundary was arranged by treaty in 1846, the convention agreed that it was to proceed across Lake of the Woods to its northwest corner. Afterwards, however, it was discovered that the Lake extended much further to the northwest than was at first thought, and the outcome has been that at present the United States possesses a peculiar neck or promontory a section of territory evidently intended to be within Canada and the islands in the lake are divided in a most unnatural and arbitrary way.

As has already been pointed out, the ocean is a most uncompromising source of boundary, once it has well been surveyed and it has been agreed as to which of its bays and indentations are to be regarded as part of the high sea and which a part of the adjacent country. Usually three miles from mean low tide is considered within the jurisdiction of the abutting land, all beyond being regarded as the High Sea, and the acts on ships thereon being entirely within the jurisdiction of the nation whose flag is flown. Exceptions to this rule are made, however, where the abutting land belongs to a very

The High Sea

minor power or semi-savage people; and there are many cases where very considerable arms of the Ocean are removed from the high sea by agreement. For example the Bering Sea is apportioned about equally between the United States and Russia the high sea ending theoretically three miles below the shore line of the Aleutian Archipelago. The importance of very small boundary changes is well illustrated by a recent decision of the Supreme Court of the United States in giving two or three small islands near the mouth of the Pearl River, which for many years have been in dispute between Mississippi and Louisiana, to the latter. These rather barren

sandy islands because of their great fitness for the oyster trade, were considered as worth several million dollars to the contestants. The eagerness and persistency with which some apparently unimportant boundary disputes are maintained is well illustrated by the recently settled Alaska Boundary Dispute. At first thought remembering the bleak climate, one would imagine the forbidding mountains along that boundary could hardly be reasonable cause of complaint. But when the rich Klondike region, just to the north is remembered, and the desirability of deep harbors for seal and other fisheries are recalled, the value of a few miles either way, when those miles may be teeming with precious minerals or may open access to deep and commodious land-locked harbors, the dispute takes on a very different aspect.

Importance of Small Changes

In the western states of the United States the plan of having township, county and state boundaries follow mathematical lines, parallels of latitude or longitude or fractions thereof, has gained favor, until now it is the ordinary practice. This is coming to be more and more the custom when newly demarked colonial territory is alloted among the powers.

Probably the first cause for the assembling of human habitations into those collections which we now know as villages, towns or cities, was that of mutual protection from enemies or beasts of prey. At first these usually grew around the fortified castle or stronghold of the most powerful chief of the region. This tendency grew to its greatest state in the days of the feudal barons. To-day it is to be found in Central Africa, where, around the headman's kraal the huts of his followers are grouped, usually within a protecting wall. As mans' industries developed other causes of this community of settlement were found. Men of the same occupation, especially if dependent upon local conditions for material, or for power, naturally gravitated together. Seafaring people necessarily settled on or around a harbor; a weaving or spinning community near sufficient water power; a farming community naturally clustered together around some most arable center. The late Mr. Green, historian of the English people, showed "how natural it was that London should have started in its marvelous growth from the landing of the Romans on the first little height of land they reached, on sailing up the inviting estuary of the Thames, which is the natural highway into the heart of the land for the traffic from the Continent of Europe. It became the great *entrepot* and distributing center where, in time, much of the commercial business of the world came to be transacted. To this day it remains the world's financial capital. This, with the fact that it became the capital of the Kingdom and the Empire, will to a large extent account for its wonderful growth." So, New York, on beautiful, inviting, safe and commanding New York bay, at the lower end of a remarkably deep inlet, or arm of the ocean, as the Hudson river really is, came naturally by its position. Chicago, also, at the lower end of the Great Lakes, at a point whither all rail traffic from the abounding Northwest must be deflected somewhat southward to pass around or under Lake Michigan, had its logical position picked out for it by the geographic conditions. All towns may truthfully be said to have within themselves or in their surroundings sufficient reason for their placements. Cripple Creek, in the center of Colorado's metal wealth; Dawson City, metropolis of the Upper Yukon and Klondike regions; Para, at the mouth of the mighty Amazons; St. Louis, where the Mississippi and Missouri meet; Albany and Trenton, at the head of navigation on their respective streams; Cape Town or Port Arthur, one and all need but to be mentioned for the reader at once to recall the advantages of their geographic positions.

Towns

Class Communities

Geographic Reasons for Location

An inquiry as to how far the political conditions and form of government are the outcome of the geographic conditions of the habitat would be a most intricate yet interesting one. An insular land must of necessity give prominence to naval affairs (e. g., Great Britain), while in a land of great dimension with comparatively small sea boundaries, as in Russia, the army must assume major importance. Doubtless the water-surrounded position of Japan, making of that people hardy and daring sailors, and the few good seaports and the inconsiderable marine trade of Russia, had much to do in shaping the very unequal sea achievements in the recent war between those powers. It is beyond question that a people inhabiting a mountainous region, of inaccessible valleys and slopes and forbidding passes, is of all the most difficult to subjugate and the most resentful of tyranny. Switzerland is a prominent illustration of this fact.

Political Conditions and the Habitat

Given stability and growth, colonization seems to be a natural product of the combination. The overflow, and very often the hardiest of the surplusage, seeks new fields; and all other things being equal prefers those fields where the same flag and the same political and social conditions will render the change of home least inconvenient. Expansion naturally first takes on the form of growth into contiguous regions. Thus the growth of the United States for the first century of its existence was into the middle west by treaty with Great Britain, into the great Louisiana Territory by purchase from France, into Spanish Florida by aggression, into the far Pacific coast region by discovery and treaty, into Texas by mutually agreeable absorption, and into Northern Mexican territory through the results of warfare. Great Britain, with an area of 120,979 square miles in the United Kingdom, controls a world-wide domain of 11,370,000 square miles, or outside holdings quite ninety-four times the area of the "home" country. Such growth is often of very dubious utility.

Colonization

COMMERCIAL GEOGRAPHY.

In the contrast between primitive man and man of the higher civilization, in the difference of their habits and especially of their requirements, we find the prime explanation of the modern growth that is comprised in the study of commercial geography, or the geography of commercial inter-relations. Primitive man finds about him on every hand the materials, whether vegetable fiber or the skins of animals, for his scanty clothing; if, indeed, he be not so primitive as to require no clothing whatever. So, too, from the grasses, palms and bamboos, he obtains almost ready prepared material for his crude and hastily constructed hut. Growing around him he finds, principally among the bamboos and in the hard midrib of the cocoanut palm leaves, material for his crudely shapen spears, bows and arrows. His foods are equally primitive and equally easily found growing near to hand. If he be, as is so often the case with his class, a vegetarian, his food, mainly of nuts, roots and esculent herbs, is yielded without any cultivation on his part, and, if he has progressed sufficiently far to become a meat-eater, the arts of the chase and his hasty methods of preparation by fire are of the most primitive sort. In fact, as illustrated by the Pygmies of Central Africa and the "Black Boys" of Interior Australia, it is only in the matter of the adornment of his womankind that he seems to come in contact with outside commerce. There, the need for some plain brass or copper wire from which to fashion neck and waist bands, armlets, anklets and wristlets, ear rings and nose rings, covers his entire need for the products of outside man.

Simple Needs of Primitive Man

With civilized man of the highest culture we find matters exceedingly different. He calls upon the products of the globe and of every civilized and savage land before his manifold wants are satisfied. His hat may be the product of the fur from Australian rabbits, his linens come from the looms of Ireland, his outer clothing be of tweeds from Scotland, his necktie be of the silk of France or perhaps of China, his woolens from the sheep of Montana, his shoes from the hide of some colt but recently roaming the Siberian steppes, and his gold adornments, if such he wear, from the mines of Alaska, Nevada, or of the far South African Rand. Equally diverse we observe his wants to be, when we enter his domicile. The interior trimmings made from the oaks of North Carolina, the mahogany of Honduras, the pine of Michigan, or the poplar or gum of Tennessee, are set off by the rugs and draperies from Bokhara, Bagdad, Samarkand, Teheran, or Kashmir. The light of day sifts in through curtains from Lyons or Chemnitz and is reflected in mirrors of French or German plate, and again caught up by the glint of Bohemian, English or Brussels glassware. His piano is incased in African rosewood, its notes are given forth by German metal strings, played upon through the medium of keys that are derived from the ivory of India and the ebony of South America.

Civilization's Multiform Needs

In this brief sketch of the great differences between the two widely separated classes of man we get a fair glimpse of why in recent times commercial geography has become a prominent and perhaps the most prominent branch of the general science. Perhaps it might better be termed economic geography because, as will be seen in the following, wherever the economics of life have to do with the region of production, the method of transportation, or the area of sale, they fall under this classification. Certainly, no branch of our subject, so closely and practically bears upon the every day life and the well-being of mankind. If he needs other than he produces it is with geographic facts that he must deal to ascertain whence come his needs. If he produces that which he desires to sell to his fellow men, equally to geography must he turn for a knowledge of who and where are his customer and market. And whether he be buyer or seller, the methods whereby his purchase

Importance of Commercial Geography

is to be brought to him or his sale be taken to his customer—the problem of transportation, in a word—is a most important topic of inquiry in Commercial Geography.

The progress of internal development necessitates the establishment of communications by land and water between different sections of the country, or between different and widely separated lands. These will no doubt be simple enough at first, mere narrow tracks as in tropical Africa, permitting the passage of only one man at a time. The introduction of beasts of burden greatly improves intercourse and traffic, and this improvement, with increased manufactures and the establishment of market centers, leads to the growth of commercial towns. (Ibid.)

There are various obstacles to contend with in international traffic or commerce. These may be geographical and frequently are, or they may be purely political. Of the former, mountain ranges to be surmounted over high passes, through which roads must be constructed, or later to be pierced by tunnels, or a lack of good harbors in a maritime state, or the presence of shallow water courses without those fitted for navigation, are principal drawbacks. An energetic state, however, may overcome all such obstacles, and in the territories of the great powers such victories over nature are ordinary achievements. Mountain roads and tunnels, artificially deepened harbors, breakwaters, dredged streams, are all triumphs over nature, requiring simply patience and time. As the industrial and commercial relations develop, it becomes primarily necessary to overcome the natural geographic disadvantages of distance. Improvements in the means of transit are an imperative need. Speed and carrying power must be increased and cost must be reduced. In this way new and undeveloped regions are opened up. Closely following this movement, the means of correspondence are improved. Electricity, in the telegraph and telephone is pressed into service; later cables girdle the world, and the most remote communities are finally brought into daily relations and almost instant touch, one with the other. With all of these improvements, and especially with the physiographic barriers first necessary to be overcome, Commercial Geography has to do.

Physiographic Obstacles

With this hasty view of the general subject we see that Commercial Geography naturally divides itself into three parts: those of Commodities, Transports and Markets.

It should be remembered that natural riches are very unevenly distributed throughout our globe. As regards materials from the Lithosphere it is illustrative to recall, as examples, that Switzerland is devoid of coal, Holland entirely lacks building stones, and the United States do not produce a sufficiency of tin, sulphur or antimony. Heat and light being essential to vegetable life and being very unequally supplied to the various parts of the earth, and animal life—and especially mankind—being largely dependent on vegetable life, the foregoing dictum is explained so far as the inequalities of the distribution of natural wealth outside the Lithosphere proper is concerned. In the case of the materials of the Lithosphere the explanation is to be sought in geologic conditions sufficiently set forth in an earlier chapter.

It may be pointed out, however, that the placement of these materials is that feature which has specially to do with Commercial Geography. Whether they be deep in mines and mountainous countries and must be removed from their natural position by tunnels and blasting, whether they be the products of surface mining and hydraulic action, or whether they are brought up from the sea, as in the case of the pearls, physiography is the keynote to their procurement.

Lithospheric Commodities

In the second class of commodities those capable of increased yield by natural processes, modified by man, we have to do with all agricultural processes, with all vegetables and fruits, with timbers and other economic uncultivated growths, as well as with useful animal life, either alive or the products resulting from their death. Animal and vegetable life being more complex than is the nature of the mineral kingdom, the physiography takes on a dual form. First, that of the environment from which they are derived, and, secondly, that of the environment into which they are taken for cultivation and increase and where they best prosper.

Cultivable Commodities

Under the general subject of transports, or transportation, the first classification having to do with means afforded by nature unimproved, deals mainly with the use of streams and the seas simply by drifting, or by such natural methods as require no improvement or inventiveness on the part of man. To-day, for the most part, with almost the single exception of the rafting or floating of logs, this form of transportation is to be found only among very primitive races. With the second class, or improved transportation, the question is very different. Here we have to do with a great variety of inter-related facts, with a mass of inventiveness and a fund of physiographic knowledge displayed by man, that perhaps transcends any other subdivision of our entire subject. In fact, it is probably the case that transportation as now conceived is in its earliest infancy. While it may be doubted whether steam as a motive power is likely very materially to be improved upon, electricity on the other hand is just entering upon its fuller development, and the most imaginative of us are probably not capable of foreseeing to what extent its wondrous powers are to carry us. If this be said of electricity, as applied to motive power and transportation upon the surface of the earth, what shall we say of it when, a few years hence, it shall be successfully applied to aerial navigation. Man is at this moment just on the verge of successful flight. In fact, in our own country as well as in several parts of continental Europe, experimentation has been carried to such an extent that it is now safe to say that man has discovered the principle of doing what nature never did, constructing a large flying body, capable of self-direction and long sustained motion. It will be observed that the South African condor is probably the largest and heaviest flying body constructed by nature. Yet, divested of its wings, the body of the condor will not weigh much, if any, over 25 pounds, and is in fact not really larger than our own wild turkey. The latter, however, is not capable of long sustained flight, depending mainly upon its soaring ability and the force of its starting run to go from one nearby point to another. Some of the great lizards, or lizard-like birds of geologic times, the *pterodactyles*, for example, could not fly, in the strict sense of the word, but were only capable of soaring or gliding from a high point to a lower. Man, however, already is navigating the upper air with his own average weight of 160 pounds, and as much more added for motive power and the strengthening construction of the flying mechanism. This having been accomplished, if only a few times, it is safe to predict that at an early day the wonderful development already observed in the automobile will follow in a like manner in the upper air, and to foretell that we are on the verge of a series of successes that will revolutionize our conceptions of the transportation of humans and of smaller weights, the effect of which on commercial geography can hardly be conceived at the present time. It would seem that when this day arrives boundaries, especially as they have to do with lines of customs exaction, will be largely things of the past.

Transportation

When we come to a consideration of the last subdivision of our classification, that of markets, we take up a subject that has become ramified and diversified to a marvelous extent in these recent years of the higher civilizations. This has been briefly indicated in the opening description of the difference between primitive and civilized man in the first part of this chapter. Room does not here afford to go extensively into this subject, but it is necessary to give a brief outline of how thoroughly the markets of the world are dependent upon the physiography of the globe, and to point out how intensely practical and essential is a knowledge of this branch of commercial geography to the further advance of mankind.

Markets

There are certain ideas and commodities that need to be uniform, to be standardized, among the chief trading peoples of the world before commercial relations between them assume that ease of transaction requisite to their fullest development. Chief among these are money, the medium of exchange, weights and time. History does not reach back to a time when some sort of money was not in existence among primitive man, and the excavations of the archeologist show that such use far antedates the historic period. There are, however, savages at this day who have not learned the use and advantages of a medium of exchange, but who conduct all their very simple commercial intercourse by the most promitive methods of barter and exchange. Excavations in the mounds of prehistoric man in North America indicate that he recognized certain ornamental articles of copper, shells, etc., as media of exchange. The same is true, but in a more advanced way, of mankind in early South America, North Africa and Eurasia. In Australasia there seems to have been little, if any, movement in this direction; and this state of affairs still is found to exist among the very primitive blacks of the interior of Australia. For the most part, however, man seems long ago to have recognized that a currency of stable value is of the greatest importance, especially in trade with outsiders. Naturally, gold is used for coins of the higher denominations, silver for those of less value but greater circulation, and copper (in later years much alloyed with or supplanted by nickel) for the smaller pieces, the "change," of commerce. In most of the leading commercial lands gold has come to be the basis of all coinage and of the issue of paper money based on such coinage. This has greatly added to the convenience and safety of international commerce. The search for and the discovery of each of these have had much to do with shaping the maps of the world and with the rapid development of those regions where they have been found in paying quantities. For a fuller consideration of their characteristics, places of abundance and the influence they have exerted on geography and man's history, the reader is referred to the preceding chapter on minerals and to the sections dealing with the physiography of the United States and its possessions.

Standardization of Commercial Factors

Money

It is apparent at a glance how much of an impediment to business relations the use of different standards of weights and measures must be. So clear is this, after a moment's consideration, that it would seem most unlikely that at this late day in the

Weights and Measures

advance of human commerce we would find the principal nations of the world at variance in so essential a feature of their trade intercourse. Yet, as a matter of fact, there are in use to-day quite a dozen different linear measures, known as a mile; and in the United States the common content measure, the bushel, varies in weight to an extent almost equal to the number of the states and territories. These are but samples of many similar confusing cases. Many of the countries of continental Europe, all of the great commercial nations except the United States and Great Britain, in fact, have adopted the metric system, originated in France, as a standard for dimension, content and weight. That the two countries yet failing to adopt this uniform and logical system lose much by their conservatism is shown by the following instances, one of very many that could be enumerated. As reported at the time, large government contracts for iron bridges, in Norway, in 1900, were given to Belgian bidders, because otherwise successful bidders in England insisted on estimating on a basis of British feet and inches; the Norwegians, however, declined to reduce their metric specifications to the older basis. As over two-thirds of the people living under Christian governments now use the metric system it was a wise move on the part of our Congress to authorize the transaction of business under that system of standards, although such system has not been made official or obligatory. This adoption is likely to come before many years, the time being hastened by the present confusion and inconvenience of a dual system incident to a period of transition.

A greater uniformity has come about in the standardization of time among the principal nations than yet exists in the media of exchange and in weights and measures. The rapid development of railways, steam navigation, and of the telegraph and cable systems throughout the world have had most to do with this movement. Reading at our breakfast tables of battles or other transactions that had taken place in an afternoon not yet arrived for us, did most to bring home to us the comparative kinship and neighborhood condition under which the electric fluid has brought us, and at the same time caused us to realize the progress of the sun's rays over the surface of our globe as it revolves on its axis each day.

Solar and Standard Time

The earth makes one complete revolution on its axis in twenty-four hours, and thus the sun, in its apparent diurnal revolution, moves through 360 degrees of space in twenty-four hours. It thus moves over 15 degrees of space in one hour, from which it is evident that the difference in longitude which causes the difference in the relative time, may be estimated in time, allowing 15 degrees to an hour, or one degree to four minutes. Therefore, suppose a man starting from any given point, travel one degree west, his watch, instead of marking 12 o'clock at noon, according to the correct time at that place, would mark four minutes after 12. Let him travel 15 degrees, and he will find that 1 o'clock by his watch will be noon-day by the sun. Let him go on to 120 degrees, and when the sun is in the zenith his watch will indicate 8 P. M. Completing his journey around the Globe, he will have gained in this manner twenty-four hours. From this it will be seen that in order to obtain the correct date twenty-four hours must be subtracted from his time. On the other hand, if a person could travel eastward at the same speed with which the sun apparently travels westward, (the same rate of speed with which the earth revolves on its axis,) if he should start on his journey at noon-day, he would meet the sun when exactly on the opposite side of the earth from the place of starting, and continuing the journey would again meet the sun at the place of starting, thus seeing three noon-days within twenty-four hours, or apparently gaining a day. This, we know to be impossible, since only twenty-four hours of time have passed, while in reality an extra period of light has been gained, and thus to obtain the correct local date a day must be added to our time.

Degrees and Hours

All the leading nations except France take Greenwich (London) as the Common Prime Meridian, or as O° of longitude. Until recently Russia estimated longitude and time from Moscow; but, now, only the meridian of Paris remains on French maps to confuse the student and the cartographer.

Prime Meridian

Philadelphia being at 75° W., has time exactly five hours earlier than that of Greenwich. Harrisburg, somewhat west of Philadelphia, and New York, somewhat east of it, have, according to the sun, *i. e.*, in solar time, an earlier or a later hour. It will be seen that to traffic and news agencies, and especially to railroad schedules, a variation that changes perceptibly every few miles is a source of much inconvenience and of many mistakes. Most people remember when every town had its railway or "depot" time at the station, and its "city" or solar time at the town hall.

The Need of Standard Time

The exigencies of railway travel are responsible for what we know as Standard Time. Especially in a country of wide extent like the United States, it is of the greatest importance to have a uniform system of time and a standard or unit of time for each one of several "time belts" into which the country has been divided. Those officials having charge of passenger transportation on the main or trunk lines of railway, doing a transcontinental business in the United States, came to an agreement some years ago, whereby the country has been divided into four regions or Time Belts. These are: (1) the region of *Eastern Time*, reckoned on the 75th meridian, or that of Philadelphia, and five hours earlier than Greenwich time; (2) *Central Time*, based on the 90th meridian, or six hours removed from Greenwich; (3) *Mountain Time*, calculated on the 105th meridian, seven hours from Greenwich; and (4) *Pacific Time*, on the 120th meridian, and eight hours earlier than the time at Greenwich. It will be appreciated that the local or actual sun time of most places in any of these belts will differ somewhat from its standard time, varying according to its distance from the governing meridian. For example, while Philadelphia sun and standard time are coincident, New York, one degree east of Philadelphia, has sun time four minutes faster than the standard. It follows, also, that points at the extreme of the belts are frequently a half-hour at variance with the meridian hour; such points are usually chosen at which to make the transition from one belt to the other. Buffalo, as an example, is such a point of change, as are also Pittsburg and Atlanta. At Buffalo the train from New York City arrives with the standard time of the eastern belt, but it departs for Chicago with that of the central standard. Thus, it may come that, according to the time table, when a west bound train will arrive at Buffalo at 8 A. M. and leave there at 7.05 A. M., apparently tarrying fifty-five minutes less than nothing, although in fact making a stop of five minutes. On its return it will arrive at 8 A. M. and depart at at 9.05 A. M., its stop of five minutes in the eastward direction appearing on paper as one of sixty-five minutes. It will be understood that the hour of noon on the chosen meridian marks noon as the standard time for every point within its belt; thus noon at Chicago is noon at both Youngstown, Ohio, and North Platte, Nebraska, although they are somewhat over an hour apart in sun time from each other. An anamalous and seemingly inexcusable state of affairs is caused by the arbitrary running together of the Central and Pacific Belts in southwestern Texas, where the transition at El Paso is one of two hours, the trains bearing Chicago time going immediately into that of San Francisco. Again, by an arbitrary extension of the Central Belt to meet the Atlantic coast above Savannah, that belt in its southern stretch extends over a region having nearly one hour and forty minutes difference in solar time. The arbitrary lines of demarkation, or of belt transitional points, are best illustrated by the accompanying figure.

Time Transition Points

Railways and Standard Time

Arbitrary Transition Lines

This standardization of time is becoming almost universal throughout the world of commerce; even China has recently entered the field and will soon

announce a uniform system for the entire Empire.

From the foregoing we see that every time a person travels around the earth, in either direction, there is a difference in time of one day. To avoid the confusion of dates which must necessarily result from this constant gain on one side and loss on the other, it has been proposed to determine upon some line at which eastern-bound travelers shall add one day and westward-bound travelers shall drop a day from their reckoning, and thus prevent a disagreement in regard to the day of the week. The line at which this addition or subtraction shall be made is what is usually called the International Date Line, although the name is misleading, inasmuch as the international character is wanting. A conference of geographers representing the principal nations made certain recommendations to the Powers, but only a very few of these ever took the trouble to pass upon the report and still fewer to ratify it. While strictly not an international creation, a Date Line theoretically existing in the Pacific Ocean is recognized by the mariners of all nations; unfortunately, just where it is, is not so harmoniously regarded. The accompanying sketch gives some idea of the conflict still existing.

International Date Line

The sailors of the world of commerce have agreed to regard the 180th degree of longitude from Greenwich as the theoretical point where the date changes. This meridian, therefore, leads the day. Its passage under the 180th or midnight celestial meridian marks the beginning of a new day for the earth; here "to-day" becomes "to-morrow." We have a new date for the month, and a new day for the week in the transition. It is here that Saturday ends and Sunday begins. It is here, then, that Sunday was born, just to the west of Honolulu, but bear in mind that the day travels westward; therefore this new-born day does not visit Honolulu until it has made the circuit of the earth. Sunday travels west, but while the meridians of Honolulu and New Zealand are only about 30 degrees apart, or only about two hours, they are a whole day apart as regards any particular day, because the point at which the day changes lies between them. Again, it is evident that Sunday is a long way off from Honolulu because that place has only just passed out of Friday into Saturday, whereas New Zealand is passing out of Saturday into Sunday. Sunday travels west, because the earth travels east. Sunday must visit China, Russia, India, and all of Europe, must cross the Atlantic and the United States before it can reach the Pacific and Honolulu, and no sooner does Honolulu get out of Saturday into Sunday than Monday morning appears at New Zealand.

The Theoretical Date Line

The international date-line, though practically the 180th meridian, is a line drawn irregularly through the Pacific Ocean; according to the line adopted in this Atlas and by most navigators it passes south through Bering Sea; southwest past the Aleutian Islands; south from Attu Island on meridian 172 degrees east to parallel 15 degrees north; east on 15th parallel to 150th meridian west; south on 150th meridian to parallel 15 degrees south; west, clearing Society Islands, to meridian 155 degrees west; south to tropic of Capricorn; southwest by south indefinitely.

The Practical Date Line

The day begins at the 180th meridian and travels west, because the earth travels east. When it arrives at London (Greenwich Observatory) it is twelve hours old; at New York about seventeen hours old; and at San Francisco about twenty hours old. When the day arrives again at the 180th meridian it is twenty-four hours old; it gradually grows less and less, with the new day following; the old day diminishes and the new day increases. When noon arrives here, the end of the day is at London, with the new day following close. The preceding

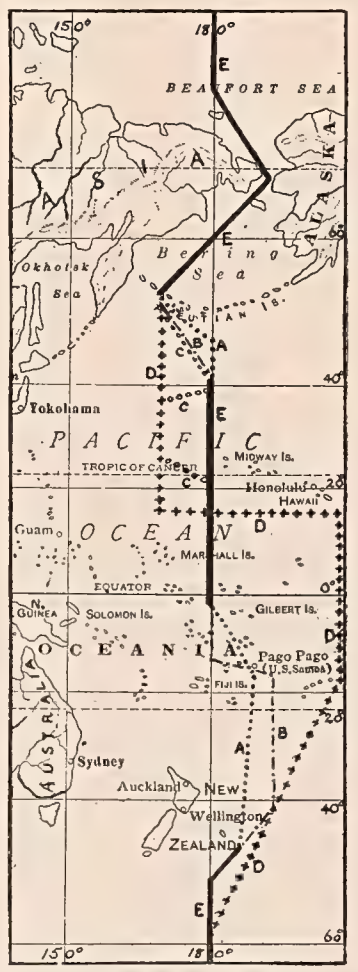

The Principal Proposals for the
INTERNATIONAL DATE LINE.

A—Wharton; B—Smith; C—Davidson; D—Geographers. The heavy line indicates coincidence of several proposals.

day is west of the line, the succeeding day is east of it. The longitudinal quadrants of the earth are as follows:

XII.—Noon—The initial meridian—London.

XI.—VI.—A. M.—The 90th meridian of West longitude—St. Louis.

XII.—Midnight — the 180th meridian — Fiji Islands.

VI.—P. M.—The 90th meridian of East longitude—Calcutta.

These are the four cardinal points of the circle.

When XII (noon) is at London (Greenwich) one day and date prevail over the entire earth. If noon is either east or west of London, parts of two days are in operation. When noon is at London there is only a "to-day" upon the earth. When noon leaves London there is a "to-day" and a "to-morrow" in operation. Suppose, for instance, noon has arrived at St. Louis. St. Louis' antipodal meridian is the meridian which passes through Calcutta. Therefore, if it is noon at St. Louis it is midnight at Calcutta. All of that portion of the earth east of Calcutta is therefore into to-morrow, and there people could say of that portion of the earth west of Calcutta (which, of course, would include St. Louis) "that is in yesterday." When it is noon at London only one day occupies the earth, because there are twelve hours on either side of noon. The opposite meridian from London being the 180th degree, there it would be midnight. The antipodal meridian of any place is the one removed from it by twelve hours, or 180 degrees. To find your antipodal meridian, deduct from 180 your meridian. This will give your opposite meridian in opposite longitude. For instance, what is the opposite (or antipodal) meridian to New York? (75th W. L.) 180—75=105 E. L. is the antipodal meridian to New York. When noon leaves London on its travels west (everything goes west) and arrives at the 15th degree of west longitude, or, in other words, has advanced one hour to the west, the new day starting at 180th meridian is one hour old, and has advanced to the 165th degree of east longitude.

Antipodal Meridians

In nearly all works of reference will be found recorded the statement that the date now used in the Philippine Islands is the same as that used on the American Continent, while on the adjacent Asiatic mainland the date corresponds with that of Europe. This was true, but it is not now a fact. There has been published (Vienna, 1891,) by Baron Von Benko, of the Royal Austro-Hungarian Navy, an exhaustive pamphlet (1891) on this subject, in which he reviews the history of the discovery and settlement of the Philippine Islands by voyagers from Europe, who passed through the Straits of Magellan and carried with them the dates used in the countries from which they sailed. The date in the Philippine Islands was one day later than that used on the mainland of Asia or on the Pacific Islands to the south, to the west, and also to the southeast. On January 1, 1845, all this was changed. Under date of August 16, 1844, Narciso Claveria, then Governor-General of the Philippine Islands, issued a proclamation which provided for the change of date at the end of that year. Accordingly, there was no day known as December 31st on the Philippine Islands in 1844, the midnight of December 30, being immediately followed by January 1, 1845.

Change in the Philippines

One who compares various maps showing the Date Line in the Pacific Ocean is struck with the differences in that line as shown by various cartographic authorities. In the cut here printed, showing the principal of these different lines, that marked "Wharton" (A) is the one proposed by Admiral Sir W. Wharton, long hydrographer of the British Navy; that marked "Smith" (B) was proposed by Mr. Benjamin H. Smith, in the Century Magazine, September, 1899; that marked "Davidson" (C) is due to Prof. Davidson, of the University of California, and that marked "Geographers" (D) is that adopted by leading Continental cartographers, the editors of this atlas and the other publications of the same house, and by many, if not most, navigators. None of these now coincide with the facts. The American Samoans have, by formal vote, transferred themselves "across the line" to the "American day"; and recent claims of minor islands by the United States and by Great Britain have made other changes necessary. The need for international agreement was never greater. No hardship would accrue were the 180th degree taken as an inflexible date line, let it fall where or how it might. This subject has been treated thus fully because it is one of great importance, regarding which there is much misapprehension.

The Need of Uniformity

THE GROWTH OF OUR COUNTRY

Populations of all Places of 3,500 and over for the Census Years 1910 and 1920 and Their Elevations above Sea Level.

State	Population 1910	Population 1920
United States	**91,972,266**	**105,708,771**
Alabama	2,138,093	2,348,174
Arizona	204,354	333,903
Arkansas	1,574,449	1,752,204
California	2,377,549	3,426,861
Colorado	799,024	939,629
Connecticut	1,114,756	1,380,631
Delaware	202,322	223,003
Dist. of Colm.	331,069	437,571
Florida	752,619	968,470
Georgia	2,609,121	2,895,832
Idaho	325,594	431,866
Illinois	5,638,591	6,485,280
Indiana	2,700,876	2,930,390
Iowa	2,224,771	2,404,021
Kansas	1,690,949	1,769,257
Kentucky	2,289,905	2,416,630
Louisiana	1,656,388	1,798,509
Maine	742,371	768,014
Maryland	1,295,346	1,449,661
Massachusetts	3,366,416	3,852,356
Michigan	2,810,173	3,668,412
Minnesota	2,075,708	2,387,125
Mississippi	1,797,114	1,790,618
Missouri	3,293,335	3,404,055
Montana	376,053	548,889
Nebraska	1,192,214	1,296,372
Nevada	81,875	77,407
N. Hampshire	430,572	443,083
New Jersey	2,537,167	3,155,900
New Mexico	327,301	360,350
New York	9,113,614	10,384,829
N. Carolina	2,206,287	2,559,123
North Dakota	577,056	645,680
Ohio	4,767,121	5,759,394
Oklahoma	1,657,155	2,028,283
Oregon	672,765	783,389
Pennsylvania	7,665,111	8,720,017
Rhode Island	542,610	604,397
S. Carolina	1,515,400	1,683,724
South Dakota	583,888	636,547
Tennessee	2,184,789	2,337,885
Texas	3,896,542	4,663,228
Utah	373,351	449,396
Vermont	355,956	352,428
Virginia	2,061,612	2,309,187
Washington	1,141,990	1,356,621
W. Virginia	1,221,119	1,463,701
Wisconsin	2,333,860	2,632,067
Wyoming	145,965	194,402

United States Possessions

	1910	1920
Alaska	64,356	54,899
Guam Marianas	11,378	13,275
Hawaii	191,902	255,912
Philippine Isl.	7,635,426	10,350,640
Porto Rico	1,118,012	1,299,809
Samoan Isl.	6,668	8,056
Mil. and naval	55,608	117,238
	9,083,357	
Panama Canal Zone		22,858
Virgin Islands of the United States		26,051
		12,148,738

Total population (inclusive of Alaska, Guam, Hawaii, Panama Canal Zone, Philippine Islands, Virgin Islands of the United States, Porto Rico and Samoan Islands) 117,857,509

ALABAMA

Place	Altitude	1910	1920
Alabama Cy.	...	4,313	5,432
Albany City	570	6,118	7,652
Andalusia	...	2,480	4,023
Anniston	811	12,794	17,734
Bessemer	515	10,864	18,674
Birmingham	606	132,685	178,270
Decatur	598	4,228	4,228
Dothan	355	7,016	10,034
Eufaula	200	4,259	4,939
Florence	506	6,689	10,529
Gadsden	621	10,557	14,737
Girard	263	4,214	4,942
Huntsville	636	7,611	8,018
Lanett	694	3,820	4,976
Mobile	57	51,521	60,151
Montgomery	222	38,136	43,464
Opelika	817	4,734	4,960
Phoenix	...	4,555	5,432
Roanoke	834	2,034	3,841
Selma	147	13,649	15,589
Sheffield	481	4,865	6,682
Talladega	553	5,854	6,546
Troy	581	4,961	5,696
Tuscaloosa	477	8,407	11,996
Tuscaloosa	230	8,407	11,996
Tuscumbia	466	3,324	3,853
Union Spgs.	216	4,055	4,125

ARKANSAS

Place	Altitude	1910	1920
Argenta	255	11,138	14,907
Batesville	272	3,399	4,299
Blytheville	...	3,849	6,447
Conway	315	2,794	4,564
Eldorado	260	4,202	3,887
Fayetteville	1334	4,471	5,362
Fort Smith	448	23,975	28,870
Helena	182	8,772	9,112
Hope	355	3,639	4,790
Hot Springs	700	14,434	11,695
Jonesboro	345	7,123	9,384
Little Rock	299	45,941	64,997
Malvern	278	2,778	3,864
Marianna	236	4,810	3,995
Newport	226	3,557	3,171
N. L'tle R'k	...	11,138	14,048
Paragould	276	5,248	6,306
Pine Bluff	215	15,102	19,280
Russellville	345	2,936	4,505
Stuttgart	213	2,740	4,522
Texarkana	304	5,655	8,257
Van Buren	406	3,878	5,224
West Helena	...	8,772	6,226

ARIZONA

Place	Altitude	1910	1920
Bisbee	5300	9,019	9,205
Clifton	3440	4,874	4,163
Douglas	3955	6,437	9,916
Globe	3509	7,083	7,044
Miami	...	...	6,689
Nogales	3857	3,514	5,199
Phoenix	1082	11,134	29,053
Prescott	5320	5,092	4,380
Tucson	2389	13,193	20,292
Yuma	141	2,914	4,237

CALIFORNIA

Place	Altitude	1910	1920
Alameda	12	23,383	28,806
Alhambra	456	5,021	9,096
Anaheim	165	2,628	5,526
Bakersfield	420	12,727	18,638
Berkeley	183	40,434	555,886
Brawley	120	881	5,392
Burlingame	26	1,565	4,107
Calexico	...	797	6,223
Chico	189	3,750	9,339
Colton	978	3,980	4,282
Corona	602	3,540	4,129
Daly	...	...	3,779
E. San Diego	...	...	4,148
El Centro	...	1,610	5,464
Eureka	28	11,845	12,923
Fresno	287	24,892	45,086
Fullerton	161	1,725	4,415
Glendale	...	2,746	13,536
Grass Val.	2500	4,520	4,006
Hanford	248	4,829	5,888
H't'gt'n P'k	2899	1,299	4,513
Lodi	51	2,697	4,850
Long Beach	47	17,809	55,593
Los Angeles	338	319,198	576,673
Martinez	...	2,115	3,858
Marysville	67	5,430	5,461
Merced	167	3,102	3,974
Modesta	86	4,034	9,241
Monrovia	513	3,576	5,480
Monterey	10	4,923	5,479
Napa	21	5,791	6,757
Oakland	36	150,174	216,361
Ontario	986	4,274	7,280
Oxnard	...	2,555	4,417
Palo Alto	63	4,486	5,900
Pasadena	829	30,291	45,354
Petaluma	10	5,880	6,226
Piedmont	...	1,719	4,282
Pittsburg	...	2,372	4,715
Pomona	861	10,207	13,505
Porterville	454	2,696	4,097
Redlands	1335	10,449	9,571
Redondo B'h	16	2,935	4,913
Redwood	8	2,442	4,020
Richmond	10	6,802	16,843
Riverside	851	15,212	19,341
Roseville	...	2,608	4,477
Sacramento	30	44,696	65,857
Salinas	44	3,736	4,308
San Ber'dino	1054	12,779	18,721
San Diego	42	39,578	74,683
San Fr'isco	155	416,912	506,676
San Jose	98	28,946	39,604
San Leandro	45	3,471	5,703
San Luis Ob.	201	5,157	5,895
S. San F'nc'co	11	1,989	4,411
Santa Maria	220	2,260	3,943
San Mateo	22	4,384	5,979
Santa Paula	286	2,216	3,967
San Rafael	42	5,934	5,512
Santa Ana	137	8,429	15,485
Santa B'bara	100	11,659	19,441
Santa Clara	83	4,348	4,998
Santa Cruz	18	11,146	10,917
SantaMonica	79	7,847	15,252
Santa Rosa	165	7,817	8,758
So. Pasadena	666	4,649	7,648
Stockton	17	23,253	40,296
Tulare	287	2,758	3,538
Vallejo	87	11,340	21,107
Venice	...	3,119	10,385
Ventura	48	2,945	4,342
Visalia	348	4,550	5,753
Watts	...	1,922	4,529
Watsonville	23	4,446	5,013
Whittier	246	4,550	7,997
Woodland	58	3,187	4,147

COLORADO

Place	Altitude	1910	1920
Boulder	5350	9,539	10,989
Canon City	6330	5,162	4,551
Colo. Sprgs.	6072	29,078	30,105
Denver	5279	213,381	256,369
Durango	6551	4,686	4,116
Englewood	...	2,983	4,356
Fort Collins	4984	8,210	8,755
F't. Morgan	4338	2,800	3,818
Grand Jcn.	4573	7,754	8,665
Greeley	4664	8,179	10,883
La Junta	4052	4,154	4,964
Leadville	10185	7,508	4,959
Longmont	4935	4,256	5,848
Loveland	4983	3,651	5,279
Pueblo	4690	44,395	42,908
Rocky Ford	4176	3,230	3,746
Salida	7038	4,425	4,689
Sterling	3932	3,044	6,415
Trinidad	5985	10,204	10,906

CONNECTICUT

Place	Altitude	1910	1920
Ansonia	31	15,152	17,643
Bridgeport	15	102,054	143,538
Bristol	332	9,527	20,620
Danbury	371	20,234	18,943
Derby	16	8,991	11,238
East Hartf'd	39	3,000	11,648
Enfield	78	9,719	11,708
Fairfield	25	6,134	11,475
Greenwich	28	5,072	5,939
Groton	47	5,326	4,236
Hamden	...	4,662	5,850
Hartford	38	98,915	138,036
Manchester	117	3,626	18,370
Meriden	150	27,265	29,867
Middletown	70	11,851	13,638
Milford	64	3,683	10,193
Naugatuck	194	8,041	15,051
New Britain	199	43,916	59,316
New Canaan	340	1,672	3,895
New Haven	107	133,605	162,519
New London	45	19,659	25,688
New Milford	233	5,000	5,010
Norwalk	39	6,954	27,743
Norwich	33	20,367	22,304
Putnam	287	6,637	7,711
Rockville	407	7,977	7,726
Seymour	100	3,550	4,786
Shelton	...	4,572	9,475
Southington	149	3,714	5,085
So. M'ch'ster	...	6,000	9,841
So. Norwalk	42	8,968	15,500
Stamford	34	25,138	35,096
Stonington	7	9,154	10,236
Stratford	21	3,000	12,347
Thomaston	378	3,300	3,533
T'msonville	86	4,000	4,060
Torrington	593	15,483	20,623
Wallingford	76	8,690	9,648
Waterbury	300	73,141	91,715
Watertown	484	3,100	6,050
West Haven	64	8,543	12,369
Willimantic	247	11,230	12,330
Windham	...	12,604	13,604
Winsted	724	7,754	8,248

DELAWARE

Place	Altitude	1910	1920
Dover	40	3,720	4,042
New Castle	19	3,351	3,854
Wilmington	78	87,411	110,168

DISTRICT OF COLUMBIA

Place	Altitude	1910	1920
Washington	91	331,069	437,571

FLORIDA

Place	Altitude	1910	1920
Daytona	...	3,082	5,445
Fernandina	10	3,482	5,457
Gainesville	179	6,183	5,286
Jacksonville	43	57,699	91,558
Key West	22	19,945	19,039
Lakeland	206	3,719	7,062
Miami	15	5,471	29,549
Ocala	99	4,370	4,914
Orlando	98	3,894	9,282
Palatka	28	3,779	5,102
St. Aug'tine	7	5,494	6,192
St. Petersb'g	20	4,127	14,237
Sanford	20	3,570	5,588
Tallahassee	183	5,018	5,637
Tampa	34	37,782	51,252
West Tampa	...	8,258	8,463

GEORGIA

Place	Altitude	1910	1920
Albany	184	8,190	11,555
Americus	360	8,063	9,010
Athens	694	14,913	16,748
Atlanta	1032	154,839	200,616
Augusta	100	41,040	52,548
Bainbridge	110	4,217	4,792
Brunswick	11	10,182	14,413
Carrollton	...	3,297	4,363
Cartersville	733	4,067	4,350
Cedartown	817	3,551	4,053
Columbus	260	20,554	31,125
Cordele	336	5,883	6,538
Dalton	774	5,324	5,222
Decatur	1019	2,466	6,150
Dublin	...	5,795	7,707
East Point	1046	3,682	5,241
Elberton	710	6,483	6,475
Fitzgerald	275	5,795	6,870
Gainesville	1254	5,925	6,272
Griffin	975	7,478	8,240
LaGrange	729	5,587	17,038
Macon	311	40,665	52,995
Marietta	1118	5,949	6,190
Milledgeville	264	4,385	4,619
Moultri	...	3,349	6,789
Newman	957	5,548	7,037
Quitman	80	3,915	4,393
Rome	612	12,099	13,252
Savannah	21	65,064	83,252
Statesboro	...	2,529	3,807
Thomasville	250	6,727	8,196
Toccoa	1045	3,120	3,567
Valdosta	215	7,656	10,783
Waycross	131	14,485	18,068

IDAHO

Place	Altitude	1910	1920
Bexburg	4861	1,893	3,563
Blackfoot	4497	2,202	4,822
Boise City	2739	17,358	21,393
Burley	...	...	5,408
Caldwell	2367	3,543	5,106
C'urd'Alene	2152	7,291	6,473
Idaho Falls	4699	4,827	8,064
Lewiston	738	6,043	6,574
Moscow	2569	3,670	3,956
Nampa	2482	4,205	7,621
Pocatello	4482	9,110	14,961
Twin Falls	...	5,258	8,324

ILLINOIS

Place	Altitude	1910	1920
Alton	429	17,528	24,682
Aurora	676	29,807	36,397
Averyville	...	2,668	3,815
Batavia	719	4,436	4,395
Beardstown	449	6,107	7,111
Belleville	477	21,122	24,741
Belvidere	783	7,253	7,804
Benton	462	2,675	7,201
Berwyn	...	5,841	14,150
Bloomington	781	25,768	28,725
Blue Island	606	8,043	11,424
Brookfield	...	2,186	3,589
Cairo	279	14,548	15,203
Canton	659	10,453	10,928
Carbondale	412	5,411	6,267
Carlinville	627	3,616	5,212
Centralia	490	9,680	12,491
Champaign	738	12,421	15,873
Charleston	720	5,884	6,615
Chicago	580	2,185,283	2,701,705
Chco. Hghts.	684	14,525	19,653
Christopher	...	1,825	3,830
Cicero	...	14,557	44,995
Clinton	737	5,165	5,898
Collinsville	448	7,478	9,753
Danville	604	27,871	33,750
Decatur	678	31,140	43,818
Dekalb	886	8,102	7,871
DesPlaines	642	2,348	4,640
Dixon	725	7,216	8,191
Downers G've	718	2,601	3,543
Duquoin	458	5,454	7,285
East Moline	580	2,665	8,675
E. St. Louis	415	58,547	66,740
Edw'dsville	433	5,014	5,336
Effingham	598	3,898	4,024
Eldorado	385	3,366	5,004
Elgin	715	25,976	27,202
Elmhurst	681	2,360	4,594
Evanston	601	24,978	37,234
Flora	491	2,704	3,558
Forest Park	...	6,594	10,768
Freeport	767	17,567	19,669
Galena	601	4,835	4,742
Galesburg	788	22,089	23,785
Gillespie	664	2,241	4,063
Granite	429	9,903	14,757
Harrisburg	368	5,309	7,125
Harvey	607	7,227	9,216
Havana	475	3,595	3,614
Herrin	420	6,861	10,986
Highland P.	691	4,209	6,167
Hillsboro	583	3,424	5,074
Hinsdale	691	2,451	4,386
Hoopestown	715	4,698	5,451
Jacksonville	600	15,326	15,713
Jerseyville	...	4,113	3,839
Johnston	409	3,248	7,137
Joliet	534	34,670	38,406
Kankakee	652	13,986	16,721
Kewanee	854	9,307	16,026
LaGrange	643	5,282	6,525
Lake Forest	704	3,349	3,657
LaSalle	517	11,537	13,050
Lawrenceyle	405	3,235	5,080
Lincoln	587	10,892	11,882
Litchfield	687	5,971	6,215
Macomb	709	5,774	6,714
Madison	421	5,046	4,996
Marion	433	7,093	9,582
Mattoon	735	11,456	13,552
Maywood	628	8,033	12,072
Melrose Pk.	630	4,806	7,147
Mendota	750	3,806	3,934
Metropolis	339	4,655	5,055
Moline	573	24,199	30,734
Monmouth	771	9,128	8,116
Morgan Pk.	627	3,694	
Morris	522	4,563	4,505
Mt. Carmel	390	6,934	7,456
Mt. Olive	677	3,501	3,503
Mt. Vernon	458	8,007	9,815
Murphysb'ro	417	7,485	10,703
Naperville	717	3,449	3,830
Normal	790	4,024	5,143
No. Chicago	...	3,306	5,839
Oak Park	630	19,444	39,858
Oglesby	553	3,194	4,135
Olney	482	5,011	4,491
Ottawa	484	9,535	10,816
Pana	694	6,055	6,122
Paris	698	7,664	7,985
Pekin	495	9,897	12,086
Peoria	464	66,950	76,121
Peru	470	7,984	8,869
Pontiac	648	6,090	6,664
Princeton	700	4,131	4,126
Quincy	360	36,587	35,978
River Forest	631	2,456	4,358
Rockford	716	45,401	65,651
Rock Island	540	24,335	35,177
St. Charles	689	4,046	4,099
Savanna	592	3,691	5,237
Shelbyville	627	3,590	3,568
Spr'g Valley	512	7,035	6,493
Springfield	598	51,678	59,183
Staunton	625	5,048	6,027
Sterling	648	7,467	8,182
Streator	626	14,253	14,779
Summit	...	949	4,019
Taylorville	623	5,446	5,806
Urbana	725	8,245	10,244
Venice	416	3,718	3,895
Virden	678	4,000	4,682
Waukegan	587	16,069	19,226
W. Frankf'rt	403	2,111	8,478
W. Ham'ond	...	4,948	7,492
Westville	664	2,607	4,241
Wheaton	746	3,423	4,137
Wilmette	614	4,943	7,814
Winnetka	639	3,168	6,694
Woodstock	...	4,331	5,523
Zion City	938	4,789	5,580

INDIANA

Place	Altitude	1910	1920
Alexandria	855	5,096	4,172
Anderson	874	22,476	29,767
Auburn	862	3,919	4,650
Aurora	425	4,410	4,299
Bedford	694	8,716	8,963
Bloomington	744	8,838	11,595
Bluffton	827	4,987	5,391
Boonville	395	3,934	4,451
Brazil	637	9,340	9,293
Clinton	490	6,229	10,962
Columbus	632	8,813	8,990
Connersville	828	7,738	9,901
Cra'f'dsville	778	9,371	10,139
Decatur	798	4,471	4,762
E. Chicago	...	19,098	35,967
Elkhart	754	19,282	24,277
Elwood	859	11,028	10,790
Evansville	378	69,647	85,264
Fort Wayne	780	63,933	86,549
Frankfort	859	8,634	11,585
Franklin	735	4,502	4,909
Garrett	884	4,149	4,796
Gary	...	16,802	55,378
Goshen	796	8,514	9,525
Greencastle	767	3,790	3,780
Greenfield	993	4,448	4,168
Greensburg	941	5,420	5,345
Hammond	597	20,925	36,004
Hartford	888	6,187	6,183
Huntington	741	10,272	14,000
Indianapolis	720	233,650	314,194
Jasonville	628	3,295	4,461
Jeffers'ville	445	10,412	10,098
Jonesboro	817	1,573	21,429
Kendallville	979	4,981	4,981
Kokomo	818	17,010	30,067
Lafayette	586	20,081	22,486
Laporte	812	10,525	15,158
Lebanon	924	5,474	6,257
Linton	522	5,906	5,845
Logansport	594	19,050	21,626
Madison	450	6,934	6,711
Marion	810	19,359	23,747
Martinsville	599	4,529	4,895
Mich. City	600	19,027	19,457
Mishawaka	726	11,886	15,195
Mt. Vernon	410	5,563	5,284
Muncie	944	24,005	36,524
New Albany	429	20,629	22,992
New Castle	997	9,446	14,458
Noblesville	772	5,073	4,758
Peru	638	10,910	12,410
Plymouth	790	3,838	4,338
Portland	909	5,130	5,958
Princeton	461	6,448	7,132
Richmond	963	22,324	26,765
Rushville	958	4,925	5,498
Seymour	607	6,305	7,348
Shelbyville	768	9,500	9,701
South Bend	712	53,684	70,983
Sullivan	523	4,115	4,489
Tell	337	3,369	4,086
Terre Haute	485	58,157	66,083
Tipton	860	4,075	4,507
Union	814	3,209	4,940
Valparaiso	798	6,987	6,518
Vincennes	431	14,895	17,160
Wabash	710	8,687	9,872
Warsaw	824	4,430	5,478
Washington	484	7,854	8,743
W.Lafayette	3,867		3,830
W.Ter.Haute	3,083		4,307
Whiting	587	6,587	10,145
Winchester	985	4,266	4,021

IOWA

Place	Altitude	1910	1920
Albia	959	4,969	5,067
Ames	922	4,223	6,270
Atlantic	1164	4,560	5,329
Belle Plain	828	3,121	3,887
Boone	1112	10,347	12,451
Burlington	435	24,324	24,057
Carroll	1266	3,546	4,254
Cedar Falls	854	5,012	6,316
Ced. Rapids	733	32,811	45,566
Centerville	1013	6,936	8,486
Charlton	1042	3,794	5,175
Charles	1005	5,892	7,350
Cherokee	1201	4,884	4,552
Clarinda	1009	3,832	4,511
Clinton	593	25,577	24,151
Co. Bluffs	990	29,292	36,162
Creston	1312	6,924	8,034
Davenport	529	43,028	56,727
Decorah	875	3,592	4,039
Denison	1176	3,133	3,581
Des Moines	861	86,386	126,468
Dubuque	698	38,494	39,141
Eagle Grove	112	3,387	4,433
Estherville	1298	3,404	4,699
Fairfield	780	4,970	5,948
Ft. Dodge	1011	15,543	19,347
Ft. Madison	522	8,900	12,066
Glenwood	957	4,052	3,862
Grinnell	1023	5,036	5,362
Indianola	969	3,283	3,628
Iowa City	685	10,091	11,267
Iowa Falls	1105	2,797	3,954
Keokuk	482	14,008	14,423
Knoxville	910	3,190	3,523
LeMars	1224	4,157	4,683
Maquoketa	688	3,570	3,626
Marion	848	4,400	4,138
Marshallt'n	890	13,374	15,731
Mason	1130	11,230	20,065
Mo. Valley	1008	3,187	3,985
Mt. Pleasant	729	3,874	3,987
Muscatine	551	16,178	16,068
Newton	592	4,616	6,627
Oelwein	1044	6,028	7,455
Oskaloosa	843	9,466	9,427
Ottumwa	649	22,012	23,003
Perry	967	4,630	5,642
Red Oak	1077	4,830	5,578
Shenandoah	974	4,976	5,255
Sioux City	1135	47,828	72,227
Spencer	1319	3,005	4,599
Storm Lake	1436	2,428	3,658
Valley J'ct'n	814	2,573	3,631
Vinton	810	3,326	3,957
Washington	769	4,380	4,697
Waterloo	856	26,693	36,230
Webster	1047	5,208	5,657

KANSAS

Place	Altitude	1910	1920
Abilene	1158	4,118	4,895
Arkansas	1075	7,508	11,253
Atchison	760	16,429	12,630
Augusta	1227	1,235	4,219
Chanute	940	9,272	10,286
Cherryvale	836	4,304	4,698
Clay Center	1200	3,438	3,715
Coffeyville	744	12,687	13,452
Concordia	1398	4,415	4,705
Dodge	2480	3,214	5,061
Eldorado	1284	3,129	10,995
Emporia	1134	9,058	11,273
Fort Scott	800	10,463	10,693
Fredonia	866	3,040	3,954
Galena	976	6,096	4,712
Garden	2829	3,171	3,848
Great Bend	1843	4,622	4,460
Herington	1324	3,273	4,065
Horton	1188	3,600	4,009
Hutchinson	1529	16,364	23,298
Independ'ce	816	10,480	11,920
Iola	962	9,032	8,513
Junc. City	1078	5,598	7,533
Kansas City	750	82,331	101,177
Lawrence	829	12,374	12,456
Leavenw'h.	745	19,363	16,912
McPherson	1488	3,546	4,595
Manhattan	1014	5,722	7,989
Neodesha	800	2,872	3,943
Newton	1440	7,862	9,781
Osawatomie	853	4,046	4,772
Ottawa	975	7,650	9,018
Parsons	896	12,463	16,028
Pittsburg	932	14,755	18,052
Pratt	1887	3,302	5,111
Rosedale	792	5,860	7,674
Salina	1227	9,688	15,085
Topeka	998	43,684	50,022
Wellington	1221	7,034	7,048
Wichita	1358	52,450	72,217
Winfield	1124	6,700	7,933

KENTUCKY

Place	Altitude	1910	1920
Ashland	537	8,688	14,729
Bellevue	881	6,683	7,379
Bo'ling Grn.	469	9,173	9,638
Catlettsburg	544	3,520	4,183
Covington	513	53,270	57,121
Cynthiana	725	3,603	3,857
Danville	989	5,020	5,034
Dayton	451	6,975	7,646
F't. Thomas	852	.....	5,028
Frankfort	560	10,465	9,805
Georgetown	877	4,533	3,903
Harrodsb'g	829	3,147	3,765
Hazard	...	537	4,348
Henderson	382	11,452	12,169
Highl'd P'k	378	1,977	3,979
Hopkinsville	521	9,419	9,696
Jenkins	...	.....	4,707
Lexington	989	35,099	41,534
Louisville	525	223,928	234,891
Ludlow	532	4,163

LOUISIANA

Place	Altitude	1910	1920
Alexandria.	77	11,213	17,510
Baton Rouge	19	14,897	21,782
Bogalusa ..	...	.....	8,245
Crowley ..	21	5,099	6,108
Don'sonville	33	4,090	3,745
Gretna	...	.....	7,197
Hammond .	40	2,942	3,855
Houma ...	14	5,024.	5,160
Jennings ..	28	3,925	3,824
LaFayette .	22	6,392	7,855
Lk. Charles	22	11,449	13,088
Minden ...	181	3,002	6,105
Monroe ...	82	10,209	12,675
Morgan ...	6	5,477	5,429
New Iberia.	15	7,499	6,278
New Orleans	5	339,075	387,219
Oakdale ...	123	.....	4,016
Opelousas .	59	4,623	4,437
Plaquemine	28	4,955	4,955
Shreveport.	204	28,015	43,874
Thibodaux	...	3,824	3,526

MAINE

Place	Altitude	1910	1920
Auburn ...	183	15,064	16,985
Augusta ..	47	13,211	14,114
Bangor ...	24	24,803	25,978
Bath City..	7	9,396	14,731
Belfast ...	7	4,618	5,083
Biddeford .	75	17,079	18,008
Brewer ...	31	5,667	6,064
Calais	...	6,116	6,084
Caribou ...	400	5,377	6,018
Dexter ...	310	3,530	4,113
Eastport ..	76	4,961	4,494
Fairfield ..	90	4,435	4,551
Ft. Fairfield	398	4,381	4,551
Fort Kent .	532	3,710	4,237
Gardiner ..	22	5,311	5,475
Houlton ..	357	5,845	6,191
Kittery ...	...	3,533	4,763
Lewiston ..	185	26,247	31,791
Lisbon ...	196	4,116	4,116
Old Town .	108	6,317	6,630
Portland ..	26	58,571	69,272
Rockland ..	...	8,174	8,199
Rum. Falls.	516	5,427	7,016
Saco	75	6,583	6,817
Sanford ...	...	9,049	10,691
Skowhegan.	...	5,341	5,981
S. Portland	...	7,471	9,254
Van Buren.	496	3,065	4,594
Waterville .	112	11,458	13,351
Westbrook .	...	8,281	9,435

MARYLAND

Place	Altitude	1910	1920
Annapolis	20	8,609	11,214
Baltimore .	123	558,485	733,826
Brunswick .	248	3,721	3,905
Cambridge.	20	6,407	7,467
Crisfield ..	5	3,468	4,116
Cumberland	650	21,839	29,837
Frederick ..	250	10,411	11,066
Frostburg .	2074	6,028	6,017
Hagerstown	550	16,507	28,066
Havre de G.	35	4,212	4,374
Salisburg ..	23	6,690	7,502
Westernport	922	2,702	3,977

MASSACHUSETTS

Place	Altitude	1910	1920
Abington ..	104	5,455	5,787
Adams ...	799	13,026	12,967
Agawam ..	...	3,501	5,023
Amesbury.	26	9,894	10,036
Amhurst ..	267	5,112	5,503
Andover ...	85	7,301	7,489
Arlington .	46	11,187	18,665
Athol	550	8,536	9,792
Attleboro ..	129	16,215	19,731
Barnstable.	72	4,676	4,836
Belmont ..	39	5,542	10,749
Beverly ...	23	18,650	22,561
Blackstone	214	5,648	4,299
Boston ...	125	670,585	748,060
Braintree .	94	8,066	10,580
Bridgewater	62	7,688	8,438
Brockton ..	128	56,878	66,254
Brookline ..	43	27,792	37,748
Cambridge.	74	104,839	109,694
Canton ...	113	4,797	5,945
Chelmsford.	...	5,010	5,682
Chelsea ...	11	32,452	43,184
Chicopee ..	84	25,401	36,214
Clinton ...	309	13,075	12,979
Concord ..	139	6,421	6,461
Dalton	1188	3,568	3,752
Danvers ..	42	9,407	11,108
Dartmouth.	...	4,378	6,493
Dedham ..	119	9,284	10,792
Dracut	...	3,461	5,280
Easth'pton.	169	8,524	11,261
Easton ...	124	5,139	5,041
Everett ...	12	33,484	40,120
Fairhaven .	17	5,122	7,291
Fall River.	200	119,295	120,485
Fitchburg .	550	37,826	41,029
Foxborough	296	3,863	4,136
Framingham	199	12,948	17,033
Franklin ..	301	5,641	6,497
Gardner ...	1030	14,699	16,971
Gloucester.	52	24,398	22,947
Grafton ...	...	5,705	6,887
Gt. Bar'gt'n	726	5,926	6,315
Greenfield .	204	10,427	15,462
Haverhill .	35	44,115	53,884
Hingham ..	21	4,965	5,604
Holyoke ..	954	57,730	60,203
Hudson ...	235	6,743	7,607
Ipswich ...	26	5,777	6,201
Lawrence ..	51	85,892	94,270
Lee	...	4,106	4,085
Leicester ..	960	3,237	3,635
Leominster.	404	17,580	19,745
Lexington .	201	4,918	6,350
Lowell ...	100	106,294	112,759
Ludlow ...	239	4,948	7,470
Lynn	26	89,336	99,148
Malden	34	44,404	49,103
Mansfield ..	169	5,183	6,255
Marblehead .	32	7,338	7,324
Marlb'ugh	375	14,579	15,028
Maynard ..	176	6,390	7,086
Medfield ...	188	3,466	3,595
Medford ...	13	23,150	39,038
Melrose ...	59	15,715	18,204
Methuen ...	105	11,448	15,189
Middlebo'gh	110	8,214	8,453
Milford ...	266	13,055	13,471
Milbury ..	407	4,740	5,653
Milton	24	7,924	9,382
Monson ...	420	4,758	4,826
Montague ..	228	6,866	7,675
Natick ...	170	9,866	10,907
Needham ..	169	5,026	7,012
NewBedford	88	96,652	121,217
Newb'yport	39	14,949	15,618
Newton ...	33	39,806	46,054
No. Adams.	406	22,019	22,282
N. Adamsc'y	...	22,019	22,282
N. Andover.	53	5,529	6,366
N. Att'b'ugh	...	9,562	9,238
North'mpton	124	19,431	21,951
Northbridge	284	8,807	10,174
Norwood ..	149	8,014	12,627
Orange ...	505	5,282	5,393
Oxford ...	516	3,361	3,820
Palmer	332	8,610	9,896
Peabody ..	19	15,721	19,552
Pittsfield ..	1038	32,121	41,751
Plymouth .	38	12,141	13,045
Prov'cet'wn	32	4,369	4,246
Quincy ...	...	32,642	47,876
Randolph .	...	4,301	4,756
Reading ..	107	5,818	7,439
Revere ...	16	18,219	28,823
Rockland ..	...	6,928	7,544
Rockport ..	62	4,211	3,878
Salem	10	43,697	42,529
Saugus ...	20	8,047	10,874
Somerville .	13	77,236	93,091
Southbridge	...	12,592	14,245
So. Hadley .	...	4,894	5,527
Spencer ...	...	6,740	5,930
Springfield .	119	88,926	129,563
Stoneham .	147	7,090	7,873
Stoughton..	239	6,316	6,865
Swampscott	38	6,204	8,101
Taunton ..	40	34,259	37,137
Templeton..	964	3,756	4,019
Tewksbury.	115	3,750	4,450
Uxbridge ..	259	4,671	5,384
Wakefield .	107	11,404	13,025
Walpole ..	177	4,892	5,446
Waltham ..	106	27,834	30,915
Ware	488	8,774	8,525
Wareham .	19	4,102	4,415
Watertown.	19	12,875	21,457
Webster ..	440	11,509	13,258
Wellesley .	140	5,413	6,224
W. Springf'd	...	9,224	13,443
Westbor'gh	298	5,446	5,789
Westfield ..	149	16,044	18,604
Weymouth .	30	12,895	15,057
Whitman .	79	7,292	7,147
Winchendon	984	5,678	5,904
Winchester	21	9,309	10,485
Winthrop .	...	10,132	15,455
Woburn ...	98	15,308	16,574
Worcester..	475	145,986	179,754

MICHIGAN

Place	Altitude	1910	1920
Adrian	810	10,763	11,878
Albion ...	950	5,833	8,354
Alma	...	2,757	7,542
Alpena	582	12,706	11,101
Ann Arbor.	611	14,817	19,516
Battle Creek	823	25,267	36,164
Bay City..	593	45,166	47,554
Belding ...	...	4,119	3,911
Benton H'b'r	596	9,185	12,233
Bessemer .	1437	4,583	5,482
Big Rapids.	928	4,519	4,558
Birmingham	777	.....	3,694
Bolting ...	...	4,119	3,911
Boyne	...	5,218	4,284
Cadillac ..	1293	8,375	9,750
Charlotte .	919	4,886	5,126
Cheboygan .	604	6,859	5,642
Coldwater .	...	5,945	6,114
Detroit ...	596	465,766	993,739
Dowagiac .	760	5,088	5,440
Ecorse	583	1,063	4,394
Escanaba .	612	13,194	13,103
Flint	726	38,550	91,599
Ford	...	1,689	4,294
Gladstone .	612	4,211	4,953
G'd Haven.	632	5,856	7,205
G'd Rapids.	610	112,571	137,634
Greenville .	813	4,045	4,304
Hamtramck	...	3,559	48,615
Hancock ..	606	8,981	7,527
Hastings ..	777	4,383	5,132
High'd Pk.	1002	4,120	46,499
Hillsdale ..	1090	5,001	5,476
Holland ..	612	10,490	12,166
Houghton	668	5,113	4,456
Ionia	648	5,030	6,935
Iron M'nt'n.	1160	9,216	8,251
Iron River.	1491	2,450	4,295
Ironwood .	1506	12,821	15,739
Ishpeming .	1402	12,448	10,500
Jackson ...	940	31,433	48,374
Kalamazoo..	778	39,437	48,487
Lansing ...	828	31,229	57,327
Lapeer	827	3,946	4,723
Laurium ..	1192	8,537	6,896
Ludington .	593	9,132	8,810
Manistee ..	598	12,381	9,694
Manistique	613	4,722	6,380
Marquette .	628	11,503	12,718
Marshall ..	900	4,236	4,270
Menominee .	594	10,507	8,907
Midland ...	608	2,527	5,483
Monroe	590	6,893	11,573
Mt. Clemens	612	7,707	9,488
Mt. Pleas'nt	768	3,972	4,819
Munising ..	626	2,952	5,037
Muskegon .	593	24,062	36,570
M'kog'n Hgts	592	1,690	9,514
Negaunee .	1419	8,460	7,419
Niles	650	5,156	7,311
Norway ..	946	4,974	4,533
Owosso ...	737	9,639	12,575
Petoskey ..	662	4,778	5,064
Pontiac ...	938	14,532	34,273
Pt. Huron..	599	18,863	25,944
River Rouge	...	4,165	9,822
Royal Oak..	661	1,071	6,007
Saginaw ..	590	50,510	61,903
St. Johns..	766	3,154	3,925
St. Joseph.	591	5,936	7,251
S. St. Marie	614	12,615	12,096
So. Haven..	582	3,577	3,829
Sturgis ...	918	3,635	5,995
Three Riv.	790	5,072	5,209
Traverse ..	589	12,115	10,925
Wakefield .	1551	714	4,151
Wyandotte	540	8,287	13,851
Ypsilanti ..	713	6,230	7,413

MINNESOTA

Place	Altitude	1910	1920
Albert Le.	1229	6,192	8,056
Anoka	879	3,972	4,287
Austin	1195	6,960	10,118
Bemidji ...	1343	5,099	7,086
Brainerd ..	1210	8,526	9,591
Chisholm ..	1508	7,684	9,039
Cloquet ...	1189	7,031	5,127
Crookston .	863	7,559	6,806
Crosby	...	.....	3,500
Duluth	602	78,466	98,917
Ely	1417	3,572	4,902
Eveleth	1574	7,036	7,205
Fairmont .	1179	2,958	4,630
Faribault .	1003	9,001	11,089
Fergus Fls.	1210	6,887	7,581
Gilbert ...	...	1,700	3,510
Hastings ..	706	3,983	4,571
Hibbing ...	1537	8,832	15,089
Little Falls.	1114	6,078	5,500
Mankato ..	785	10,365	12,469
Minneapolis	782	301,408	380,582
Montevideo	900	3,056	4,419
Moorehead .	935	4,840	5,720
New Ulm..	791	5,648	6,745
Northfield .	915	3,265	4,023
Owatonna .	1445	5,658	7,252
Red Wing..	680	9,048	8,637
Rochester ..	991	7,844	13,722
St. Cloud..	1020	10,600	15,873
St. Paul...	694	214,744	234,595
St. Peter...	711	4,176	4,335
So. St. Paul	...	4,510	6,860
Stillwater .	688	10,198	7,735
Thief R. Fls	...	3,714	4,685
TwoHarbors	692	4,990	4,546
Virginia ...	1449	10,473	14,022
Waseca ...	1153	3,054	3,908
Wilmar	1131	4,135	5,892
Winona ..	666	18,583	19,143

MISSISSIPPI

Place	Altitude	1910	1920
Aberdeen ..	210	3,708	4,071
Biloxi	24	8,040	10,937
Brookhaven.	487	5,200	4,706
Clarksdale	173	4,079	7,552
Columbus ..	250	8,988	10,501
Corinth ...	450	5,020	4,946
Greenville .	125	9,610	11,560
Greenwood .	129	5,836	7,793
Gulfport ..	19	6,386	8,157
Hattiesb'g .	143	11,733	13,270
Jackson ..	288	21,262	22,817
Laurel	243	8,465	13,037
McComb ..	...	6,237	7,775
Meridian ..	341	23,285	23,399
Natchez ...	202	11,791	12,608
Okalona ..	310	2,584	3,852
Pascagoula .	...	3,379	6,082
Tupelo	270	3,881	5,055
Vicksburg .	196	20,814	17,931
Water Val..	300	4,275	4,064
W. Point...	237	4,864	4,400
Yazoo	117	6,796	5,244

MISSOURI

Place	Altitude	1910	1920
Bonne Terre	828	.....	3,815
Booneville .	588	4,252	4,665
Brookfield .	758	5,749	6,304
Cape Gir'd'u	356	8,475	10,252
Carterville	976	4,539	4,539
Carthage ..	973	9,483	10,068
Caruth'ville	...	3,655	4,750
Chillicothe .	765	6,265	6,525
Clinton ...	778	4,992	5,098
Columbia .	738	9,662	10,379
De Soto ...	508	4,721	5,003
Excelsor Sp.	939	3,900	4,165
Flat River..	761	5,112	5,112
Fulton	813	5,228	5,595
Hannibal .	534	18,341	18,950
Indep'dence	1050	9,859	11,686
Jeff'son City	437	11,850	14,490
Joplin	1009	32,073	29,902
Kansas City	963	248,381	324,410
Kirksville .	965	6,347	7,213
Kirkwood .	635	4,171	4,422
Lexington .	813	5,242	4,695
Louisiana ..	474	4,454	4,060
Maplewood ..		4,976	7,431
Marceline ..	858	3,920	3,805
Marshall ..	647	4,896	5,200
Maryville ..	1160	4,762	4,711
Mexico	830	5,939	6,013
Moberly ...	870	10,923	12,789
Monette ...	1302	4,177	4,206
Neosho	1011	3,661	3,968
Nevada	860	7,176	7,139
Poplar Bluff	344	6,916	8,042
Richmond .	809	3,664	4,409
St. Charles .	614	9,437	8,503
St. Joseph.	813	77,403	77,939
St. Louis...	455	687,029	772,897
Sedalia	910	17,822	21,144
Slater	861	3,238	3,797
Springfield	1324	35,201	39,631
Trenton ...	812	5,656	6,951
Warrensb'g.	853	4,689	4,811
Webb City.	986	11,817	4,807
Webst'r G've	596	7,080	9,474

MONTANA

Place	Altitude	1910	1920
Anaconda .	5288	10,134	11,668
Billings ..	3117	10,031	15,100
Bozeman ..	4754	5,107	6,183
Butte	5484	39,165	41,611
Great Falls.	3312	13,948	24,121
Havre	2480	3,624	5,429
Helena ...	4110	12,515	12,037
Kalispel ..	2946	5,549	5,147
Livingston	4487	5,359	6,326
Miles City..	2357	4,697	7,937
Missoula ..	3208	12,869	12,668
Red Lodge.	5537	4,860	4,515

NEBRASKA

Place	Altitude	1910	1920
Alliance ...	3968	3,105	4,591
Beatrice	1235	9,356	9,664
Chadron ..	3371	2,678	4,412
Columbus ..	1442	5,014	5,410
Fairbury ..	1316	5,294	5,454
Falls	903	3,255	4,930
Fremont ..	1203	8,718	9,605
Grand Isld.	1860	10,326	13,960
Hastings ..	1932	9,338	11,647
Havelock ..	1135	2,680	3,602
Kearney ...	2146	6,202	7,702
Lincoln ...	1189	43,973	54,948
McCook ...	2506	3,765	4,303
Nebraska Cy.	941	5,488	6,279
Norfolk ...	1532	6,025	8,634
No. Platte..	2821	4,793	10,466
Omaha	1123	124,096	191,601
Plattsmouth	979	4,287	4,190
Scotts Bluff	3880	1,746	6,912
Univ. Place.	...	3,200	4,112
York	1642	6,235	5,388

NEVADA

Place	Altitude	1910	1920
Reno	4484	10,867	12,016

NEW HAMPSHIRE

Place	Altitude	1910	1920
Berlin City.	1013	11,780	16,104
Claremont .	514	7,529	9,524
Concord ...	244	21,497	22,167
Dover	77	13,247	13,029
Exeter	58	4,897	4,604
Franklin ..	354	6,132	6,318
Keene	506	10,068	11,210
Laconia ...	507	10,183	10,897
Lebanon ..	552	5,718	6,162
Littleton ..	772	3,059	4,239
Manchester.	246	70,063	78,384
Milford ...	250	3,939	8,939
Nashua ...	125	26,005	28,379
Newport ...	804	3,765	4,109
Portsmouth.	14	11,269	13,569
Rochester ..	229	8,868	9,673
Somersworth	180	6,704	6,688

NEW JERSEY

Place	Altitude	1910	1920
Asbury Pk.	22	10,150	12,400
Atlantic ...	52	46,150	50,682
Audubon ..	53	1,343	4,740
Bayonne ..	50	55,545	76,754
Belleville ..	33	9,891	15,660
Bergenfield	70	1,991	3,667
Bloomfield .	120	15,070	22,019
Bogota	...	1,125	3,906
Boontown .	413	4,930	5,372
Bordent'wn.	16	4,250	4,371
Boundbrook	31	3,970	5,906
Bridgeton .	30	14,209	14,323
Burlington.	13	8,336	9,049
Caldwell ..	411	2,236	3,993
Camden ...	31	94,538	116,309
Carlstadt ..	..	3,807	4,472
Cliffside Pk.	..	3,394	5,709
Clifton ...	66	11,869	26,470
Collingsw'd.	25	4,795	8,714
Dover	575	7,468	9,817
E. Orange .	173	34,371	50,710
E. Rutherf'd.	..	4,275	5,463
Edgewater .	30	2,655	3,530
Elizabeth ..	40	73,409	95,682
Englewood .	45	9,924	11,617
Fairview ..	109	2,441	4,882
Fort Lee...	314	4,472	5,761
Franklin ..	524	.....	4,075
Freehold ..	167	3,233	4,768
Garfield ...	..	10,213	19,381
Glen Ridge.	172	3,260	4,620
Gloucester .	11	9,462	12,162
Guttenb'g .	..	5,647	6,726
Hackensack	14	14,050	17,667
Haddonfield	78	4,412	5,646
Hammonton	80	5,088	6,417
Harrison ..	85	14,498	15,721
Hawthorne.	43	3,400	5,135
H'ghl'd P'k	...	1,517	4,866
Hoboken ..	7	70,324	68,166
Irvington ..	..	11,877	25,480
Jersey	21	267,779	298,079
Kearney ..	...	18,659	26,724
Keyport ..	23	3,554	4,415
Lambertv'e.	81	4,657	4,660
Lodi	25	4,138	8,175
L'ng Branch	28	13,298	13,521
Madison ...	248	4,658	5,523
Merchantv'le.	59	1,996	4,754
Millville ..	36	12,451	14,691
Montclair .	241	21,550	28,810
Morristown.	404	12,507	12,548
Newark ...	55	347,469	414,216
N. Brunsw'k	18	23,388	32,779
Newton ...	678	4,467	4,125
N. Plainf'ld	..	6,117	6,916
Nutley ...	99	6,009	9,421
Orange ...	166	29,630	33,268
Passaic ...	88	54,773	63,824
Patterson .	100	125,600	135,866
Paulsboro .	10	2,121	4,352
Pennsgrove.	11	2,118	6,060
P'rth Amb'y	61	32,121	41,707
Phillipsb'g.	196	13,903	16,923
Plainfield .	100	20,550	27,700
Pleasantv'e	22	4,390	5,887
Princeton .	209	5,136	5,917
Prospect P'k	10	2,719	4,292
Rahway ...	22	9,337	11,042
Raritan ...	..	3,672	4,457
Redbank ..	35	7,398	9,251
Ridgefi'd P'k	8	4,512	8,570
Ridgewood..	139	5,416	7,580
Roosevelt .	..	5,786	11,047
Roselle	93	2,725	5,737
Roselle P'k.	..	3,138	5,438
Rutherford.	47	7,045	9,497
Salem	16	6,614	7,435
Secaucus ..	41	4,720	5,423
Somerville .	82	5,060	6,718
So. Amboy.	7	7,007	7,897
So. Orange.	187	6,014	7,274
So. River ..	10	4,772	6,596
Summit ...	370	7,500	10,174
Tenafly ..	48	2,756	5,650
Trenton ...	60	98,815	119,289
Union	104	21,023	20,651
Vineland ..	118	5,282	6,799
Wallington.	...	3,448	5,715
Westfield ..	128	6,420	9,026
W. Hoboken.	..	35,403	40,068
W. N. York	..	13,560	29,926
W. Orange.	..	10,980	15,573
Woodbury .	62	4,642	5,801
Wrights ...	136	.....	5,288

NEW MEXICO

Place	Altitude	1910	1920
Albuquerque	5008	11,020	15,157
Clovis	...	3,255	4,904
Gallup	6506	2,204	3,920
Las Cruces.	3500	3,836	3,467
Las Vegas..	6391	3,775	4,304
Las Vegas..	6714	3,179	3,902
Raton	6400	4,539	5,544
Roswell ...	3557	6,172	7,062
Santa Fe ..	7013	5,072	7,236
Santa Rita.	...	.....	3,475

NEW YORK

Place	Altitude	1910	1920
Albany ...	18	100,253	113,344
Albion	519	5,016	4,683
Amsterdam .	264	31,267	33,524
Auburn ...	643	34,668	36,192
Ballston Spa	320	4,138	4,103
Batavia ...	956	11,613	13,541
Bath	1103	3,884	4,795
Beacon ...	...	10,629	10,996
Binghamton	865	48,443	66,800
Buffalo	576	423,715	506,775
Canandaig'a	685	7,217	7,356
Canastota .	486	3,247	3,995
Carthage ..	737	3,563	4,320
Catskill ...	95	5,296	4,728
Cohoes	159	24,709	22,987
Corning ...	936	13,730	15,820
Cortland ..	1120	11,504	13,294
Dansville ..	1025	3,934	4,681
Depew	685	3,921	5,850
Dobbs Ferry	12	3,455	4,401
Dunkirk ..	598	17,221	19,336
East Aurora	...	2,781	3,703
E. Rochester	492	2,398	3,901
E. Syracuse	...	3,274	4,106
Elmira Hgts	867	2,732	4,188
Elmira ...	863	37,176	45,393
Endicott ..	...	2,408	9,500
Fairport ...	455	3,112	4,626
Ft. Edward	147	3,762	3,871
Frankfort .	400	3,303	4,198
Fredonia ..	767	5,285	6,051
Freeport ..	23	4,836	8,599
Fulton	393	10,480	13,043
Geneva	481	12,446	14,618
Glen Cave ..	80	.....	8,664
Glens Falls	340	15,243	16,628
Gloversville	850	20,642	22,075
Goshen	431	3,081	5,016
Gouverneur	423	4,128	4,143
Green Isl'nd	314	4,737	4,111
Hast.-on-H.	12	4,552	5,526
Haverstraw	103	5,669	5,226
Hempstead	65	4,964	6,382
Herkimer .	406	7,520	10,453
Hoosick F'ls	433	5,532	4,896
Hornell ...	1152	13,617	15,025
Hudson ...	96	11,417	11,745
Hudson F'ls	..	5,189	5,761
Ilion	408	6,588	10,169
Ithaca	381	14,802	17,004
Jamestown	1328	31,297	38,917
Johnson ...	442	3,775	8,587
Johnstown	650	10,447	10,908
Kingston ..	223	25,908	26,688
Lackawanna	...	14,549	17,918
LaSalle ...	572	1,299	3,813
Lancaster .	683	4,364	6,059
Leroy	863	3,771	4,203
Little Falls	375	12,273	13,029
Lockport ..	650	17,970	21,308
Lynnbrook.	21	.....	4,275
Lyons	406	4,460	4,253
Massena ...	...	2,951	5,993
Malone	810	6,467	7,556
Mamaron'ck	47	5,699	6,276
Mech'nicsv'e	61	6,634	8,166
Medina	516	5,683	6,011
Middletown	700	15,313	18,420
Mt. Kisco..	291	2,802	3,901
Mt. Vernon	114	30,919	42,726
New Roch'le	72	28,867	36,213
New York .	54	4,766,883	5,621,151
Boroughs—			
Manhattan	314	2,331,542	2,284,103
Bronx ..	109	430,980	732,016
Brooklyn.	107	1,634,351	2,022,262
Richmond	63	85,969	115,959

Bellefont'ne	1540	8,238	9,336
Bellevue	752	5,209	5,776
Bowling G'n	703	5,222	5,786
Bridgeport	660	3,974	3,977
Bryan	764	3,641	4,252
Bucyrus	1001	8,122	10,425
Cambridge	803	11,327	13,104
Canton	1070	50,217	87,091
Celina	863	3,494	4,226
Chillicothe	639	14,508	15,831
Cincinnati	628	363,591	401,247
Circleville	720	6,744	7,049
Cleveland	762	560,663	796,836
Cl'land Hgts		2,955	15,236
Columbus	772	181,511	237,031
Conneaut	652	8,319	9,343
Coshocton	770	9,603	10,847
Crestline	1158	3,807	4,313
Cuy'h'a F'ls	1005	4,020	10,200
Dayton	790	116,577	152,559
Defiance	712	7,327	8,876
Delaware	927	9,076	8,756
Delphos	778	5,038	5,745
Dennison	908	4,008	5,524
Dover		6,621	8,101
E. Cleveland		9,179	27,292
E. Liverpool	686	20,387	41,411
E. Palest'ne	1015	3,537	5,750
E. Y'gst'wn		4,972	11,237
Elyria	755	14,825	20,474
Fairport	581	2,263	4,211
Findlay	782	14,858	17,015
Fostoria	790	9,597	9,987
Fremont	584	9,939	12,468
Galion	1167	7,214	7,374
Gallipolis	561	5,560	6,070
Girard	858	3,736	6,556
Greenfield		4,228	4,344
Greenville	1060	6,237	7,104
Hamilton	605	35,279	39,675
Hillsboro	1129	4,296	4,356
Ironton	544	13,147	14,007
Jackson		5,468	5,842
Kenmore		1,561	12,683
Kent	1030	4,488	7,070
Kenton	1015	7,185	7,690
Lakewood		15,181	41,732
Lancaster	898	13,093	14,706
Lima	833	30,508	41,306
Lockland	573	3,439	4,007
Logan	740	4,850	5,493
London	1046	3,530	4,080
Lorain	610	28,883	37,295
Madis'nville	588	5,193	37,295
Mansfield	1154	20,768	27,824
Marietta	599	12,923	15,140
Marion	980	18,232	27,891
Martins F'y	649	9,133	11,634
Marysville	996	3,576	3,635
Miamisburg	703	4,271	4,383
Middleport	564	3,194	3,772
Middletown	664	13,152	23,594
Mingo Jct.	662	4,049	4,616
Mt. Vernon	991	9,087	9,237
Napoleon	680	4,007	4,132
Nelsonville	681	6,082	6,440
New Boston		1,858	4,817
New Phila'ia	878	8,542	10,718
Newark	822	25,404	26,718
Niles	872	8,361	13,080
Norwalk	719	7,858	7,379
Norwood	613	16,185	24,966
Oberlin	855	4,365	4,236
Orrville	1057	3,101	4,107
Painesville	649	5,501	6,886
Piqua	896	13,388	15,044
Pomeroy	565	4,023	4,294
Pt. Clinton	581	3,007	3,928
Portsm'th	527	23,481	33,011
Ravenna	1138	5,310	7,219
Reading		3,985	4,540
St. Bernard	548	5,002	6,312
St. Marys	926	5,732	5,679
Salem		8,943	10,305
Sandusky	629	19,989	22,897
Shelby	1088	4,903	5,578
Sidney	969	6,607	8,590
Springfield	980	46,921	60,840
Steubenville	662	22,391	28,508
Struthers	823	3,370	5,847
Tiffin	759	11,894	14,375
Toledo	628	168,497	243,164
Toronto	695	4,271	4,684
Troy	840	6,122	7,260
Uhrichsville	856	4,751	6,428
Up. Sand'ky	880	3,779	3,708
Urbana	1031	7,739	7,621
Van Wert	784	7,157	8,100
Wadsworth	1123	3,073	4,742
Wapakoneta	893	5,349	5,295
Warren	900	11,081	27,050
Wash. C. H.	946	7,277	7,962
Wellston	720	6,875	6,687
Wellsville	684	7,769	8,849
West Park.			8,560
Willard		2,950	3,889
Wilmington	1033	4,491	5,037
Wooster	900	6,136	8,204
Xenia	910	8,706	9,110
Yo'ngstown	863	79,066	132,358
Zanesville	704	28,026	29,569

OKLAHOMA

Place	Altitude	1910	1920
Ada	980	4,349	8,012
Altus	1388	4,821	4,498
Alva	1332	3,688	3,912
Ardmore	868	8,618	14,181
Bartlesville		6,181	14,417
Blackwell	1005	3,266	7,174
Chickasha	1091	10,320	10,179
Collinsville		1,324	3,801
Cushing	931	1,072	6,326
Drumright			6,460
Durant	645	5,330	7,340
El Reno	1357	7,872	7,737
Enid	1238	13,799	16,576
Frederick	1293	3,027	3,822
Guthrie	982	11,654	11,757
Henryetta		1,671	5,889
Hugo		4,582	6,368
Lawton	1111	7,788	8,930
McAlester	686	12,954	12,095
Miami		2,907	6,802
Muskogee	588	25,278	30,277
Norman	1165	3,724	5,004
Nowata	696	3,672	4,471
Okla. City	1197	64,205	91,258
Okmulgee	678	4,176	17,430
Paul's Vl'y.		2,689	3,694
Pawhuska		2,776	6,414
Picher			9,676
Ponca	1003	2,521	7,051
Sand Spr'gs			4,076
Sapulpa	722	8,283	11,634
Shawnee	990	12,474	15,348
Stillwater	870	3,444	4,701
Tulsa	697	18,182	72,075
Vinita		4,082	5,010
Woodward	1893	2,696	3,849

OREGON

Place	Altitude	1910	1920
Albany	224	4,275	4,840
Ashland	1868	5,020	4,283
Astoria	15	9,599	14,027
Baker City	3471	6,742	7,729
Bend		536	5,415
Corvallis	227	4,552	5,752
Eugene	435	9,009	10,593
Klamath		2,758	4,801
LaGrande	2779	4,843	6,913
Marshfield	11	2,980	4,034
Medford	1374	8,840	5,756
Oregon	75	4,287	5,686
Pendleton	1122	4,460	7,387
Portland	11	207,214	258,288
Roseburg	463	4,738	4,381
Salem	120	14,094	17,679
The Dalles	116	4,880	5,807

PENNSYLVANIA

Place	Altitude	1910	1920
Allentown	321	51,913	73,502
Altoona	1182	52,127	60,331
Ambridge		5,205	12,730
Archbald	894	7,194	8,603
Arnold	786		6,120
Ashland	885	6,855	6,666
Ashley	643	5,601	6,520
Athens		3,796	4,384
Avalon		4,317	5,277
Avoca	660	4,634	4,950
Bangor	514	5,369	5,402
Beaver	710	3,456	4,135
Beaver F'lls	732	12,191	12,802
Bellefonte	745	4,145	3,996
Belle Vernon	739		4,394
Bellevue	505	6,323	8,198
Berwick	505	5,357	12,181
Bethlehem	237	12,837	50,358
Blairsville	1012	3,572	4,391
Blakely		5,345	6,564
Bloomsburg	484	7,413	7,819
Brack'nridge		3,134	4,987
Braddock	735	19,357	20,879
Bradford	1437	14,544	15,525
Bridgeport	76	3,860	4,680
Bristol	21	9,256	10,273
Butler	1011	20,728	23,778
Canonsburg	933	2,891	10,632
Carbondale	1069	17,040	18,640
Carlisle	480	10,303	10,916
Carnegie	769	10,009	11,516
Carrick		6,117	10,504
Catasauqua	285	5,250	4,714
Centerville	199		4,793
Chab'rsb'g	620	11,800	13,171
Charleroi	764	9,615	11,516
Cheltenham	131		11,015
Chester	24	38,537	58,030
Clairton		3,326	6,264
Clearfield	1110	6,851	8,529
Coaldale		5,154	6,336
Coatesville	380	11,084	14,515
Columbia	261	11,454	10,836
Conemaugh	1227		6,000
Connellsv'e.	880	12,845	13,804
Conshoh'ken	62	7,480	8,481
Coraopolis	720	5,252	6,162
Corry	1429	5,991	7,228
Crafton	877	4,583	5,954
Danville	456	7,517	6,952
Darby	65	6,305	7,922
Dermont			6,455
Dickson C'y	754	9,331	11,049
Donora		8,174	14,131
Dorranceton		4,046	6,334
Dowington	225	3,326	4,024
Doyleston	347	3,304	3,837
Dubois	1399	12,623	13,681
Dunmore	939	17,615	20,250
Dupont			4,576
Duquesne		15,727	19,011
Duryea	589	7,487	7,776
E. M'ch C'k	551	3,548	3,868
E. Pittsb'gh		5,615	6,527
E. Str'dsb'g		3,330	5,278
Easton	325	28,523	33,813
Edwardsv'le		8,407	9,027
Elizabeth	752		7,410
Ellwood C'y	894	3,902	8,049
Emaus	433	3,501	4,370
Erie	713	66,525	93,372
Etna	740	5,830	6,341
Exeter	191	3,537	4,176
Farrell		10,190	15,586
Ford City	785	4,850	5,605
Forest C'y	1480	5,749	6,004
Frackville	1476	3,118	5,590
Franklin	984	9,767	9,970
Freeland	1836	6,197	6,666
Galeton	1322	4,027	5,705
Gettysburg	520	4,030	4,439
Gilberton	1133	5,401	4,766
Girardville	721	4,396	4,482
Glassport	755	5,540	6,959
Glen Lyon			3,500
Greensburg	1110	13,012	15,033
Greenville	945	5,909	8,101
Hanover	599	7,057	8,664
Harisburg	374	64,186	75,917
Hazleton	1624	25,452	32,277
Hollidaysb'g	947	3,734	4,071
Homestead	760	18,713	20,452
Huntingdon	650	6,861	7,051
Indiana	1350	5,749	7,043
Jeanette		8,077	10,627
Jersey Shore	591	5,381	6,103
Johnsonb'g	1453	4,334	5,400
Johnstown	1169	55,482	67,327
Juniata		5,285	7,660
Kane	2013	6,626	7,283
Kingston	545	6,449	8,952
Kittanning	804	4,311	7,153
Knoxville	1243	5,651	7,201
Kulpmont			4,695
Lancaster	413	47,227	53,150
Lansdale	355		4,728
Lansford		8,321	9,625
Lansdowne		4,066	4,066
Larksville		9,288	9,438
Latrobe	1027	8,777	9,484
Lebanon	458	19,240	24,643
Leechburg	789	3,624	3,991
Lehighton	475	5,316	6,102
Lewistown	495	8,166	9,849
Lockhaven	560	7,772	8,557
Luzerne	575	5,426	5,998
McAdoo	1802	3,389	4,674
McDonald	977		5,547
McKeesport	752	42,694	45,975
McKees R'ks	725	14,702	16,713
M'h'noy C'y	1231	15,936	15,599
Marcus Hook			5,324
Mauch Ch'k	1674	3,952	3,666
Mayfield		3,663	3,832
Meadville	1078	12,780	14,568
Mech'nicsb'g	456	4,469	4,688
Meyersdale	2054		3,716
Middletown	304	5,374	5,920
Midland			5,452
Millvale	1088	7,861	8,031
Milton	473	7,460	8,638
Miners M'ls.	600	3,159	4,365
Minersville	697	7,240	7,845
Monaca	755	3,376	3,838
Monessen	762	11,775	18,179
Monongah'la	754	7,598	8,688
Moosic	662	3,964	4,364
Mt. Carmel	1056	17,532	17,469
Mt. Oliver		4,241	5,575
Mt. Pleas'nt	1258	5,812	5,862
Mt. Union	598	3,338	4,744
Munhall	754	5,185	6,418
Nanticoke	540	18,877	22,614
Nantyglo	1710		5,028
Narberth	287		3,704
Nazareth	408	3,978	3,978
New Br'ton	750	8,329	9,361
New Castle	806	36,280	44,938
New K'ns't'n	453	7,707	11,987
Norristown	83	27,875	32,319
No. Bradd'ck		11,824	14,928
Northhamp'n	306	8,729	9,349
Nor'berland	452	3,517	4,061
Oakmont	764	3,436	4,512
Oil City	1045	15,657	21,274
Old Forge		11,324	12,237
Olyphant	768	8,505	10,236
Palmerton			7,168
Palmyra	450		3,646
Parsons	581	4,338	5,638
Pen Argyl	831	3,967	3,967
Pennsgrove			6,060
Phild'phia	9	1,549,008	1,823,779
Philipsburg	1433	3,585	3,900
Phoenixv'e	110	10,743	10,484
Pitcairn		4,975	5,738
Pittsburgh	842	533,905	588,193
Pittston	778	16,267	18,497
Plymouth	535	16,996	16,500
Pottstown	138	15,599	17,439
Pottsville	611	20,236	21,876
Punxs't'w'y	1236	9,058	10,311
Rankin	756	6,042	7,301
Reading	280	96,071	107,784
Renovo	672	4,621	5,877
Reynolsv'e	1372	3,189	4,116
Ridgway	1371	5,408	6,037
Rochester	707	5,903	6,937
Rossiter			3,500
St. Clair		5,640	6,585
(Allegheny)			
St. Marys	1740	6,346	6,967
Sayre	772	6,426	8,078
Sch'yk'l Hav	526	4,747	5,437
Scottdale	1061	5,456	5,768
Scranton	805	129,867	137,783
Sewickley	732	4,479	4,955
Shamokin	730	19,588	21,204
Sharon	852	15,270	21,747
Sharpsburg	733	8,153	8,921
Sharpsville	872	3,634	3,634
Shenandoah	1249	25,774	24,726
Shippensb'g	649	3,457	4,372
Slatington	366	4,454	4,014
S. Bethleh'm	238	19,973	3,943
S. Brownsv'e		3,943	4,677
S. Fork		4,592	4,594
S. Wil'msp't		3,734	4,341
Steelton	306	14,246	13,428
Stroudsb'g	426	4,379	5,278
Summit Hill		4,209	5,499
Sunbury	450	13,770	15,721
Susqueha'na	910	3,478	3,764
Swissvale	922	7,381	10,908
Swovers			3,648
Swoyersv'le		5,396	6,876
Tamaqua	800	9,462	12,363
Tarentum	777	7,414	8,925
Taylor	682	9,060	9,876
Throop		5,133	6,672
Towanda	754	4,281	4,260
Turtle C'k		4,995	8,138
Tyrone	909	7,176	9,084
Union City	396	3,684	3,850
Uniontown	981	13,344	15,692
Vandergrift	800	3,876	9,531
Verona	745		3,938
Warren	1137	11,080	14,256
Washingt'n	1029	18,778	21,480
Waynesboro	712	7,199	9,720
W. Chester	455	11,767	11,717
W. Hazelton		4,715	5,854
W. Pittston	577	6,848	6,968
Wilkes-B're	575	67,105	73,833
Wilkin'b'rg	923	18,924	24,403
Williamsp't	522	31,860	36,198
Wilmerding		6,133	6,441
Windber		8,013	9,462
Winton	872	5,280	7,583
Woodlawn		1,396	12,495
Wyoming	557	3,010	3,582
Yatesboro	1121		3,500
York	385	44,750	47,512

RHODE ISLAND

Place	Altitude	1910	1920
Barrington	24	2,452	3,897
Bristol	53	8,565	11,375
Central F'ls	88	22,754	24,174
Coventry	305	5,848	5,670
Cranston	84	21,107	29,407
Cumberland		10,107	10,077
E. Prov'd'ce	20	15,808	21,793
Johnston		5,935	6,855
Lincoln		9,825	7,697
Newport	44	27,149	30,255
Pawtucket	79	51,622	64,248
Providence	11	224,326	237,595
S. Kingston		5,176	5,181
Tiverton		4,032	3,894
Warren	26	6,585	7,841
Warwick		26,629	13,481
Westerly	34	8,696	9,952
W. Warwick			15,461
Woonsocket	162	38,125	43,496

SOUTH CAROLINA

Place	Altitude	1910	1920
Abbeville	520	4,459	4,570
Aiken	490	3,911	4,103
Anderson	764	9,654	10,570
Camden	221	3,569	3,930
Charleston	10	58,833	67,957
Chester	487	4,754	5,557
Clinton	657	3,272	3,767
Columbia	190	26,319	37,524
Darlington	155	3,789	4,668
Easley	1094	2,983	3,568
Florence	138	7,057	10,968
Gaffney	773	4,767	5,065
Georgetown	12	5,530	4,579
Greenville	966	15,741	23,127
Greenwood	671	6,614	8,703
Hartsville		2,365	3,624
Laurens	589	4,818	4,629
Marion	68	3,844	3,892
Newberry	502	5,028	5,894
Orangeburg	252	5,906	7,290
Rock Hill	664	7,216	8,809
Spartanburg	875	17,517	22,638
Sumter	169	8,109	9,508
Union	578	5,623	6,141

SOUTH DAKOTA

Place	Altitude	1910	1920
Aberdeen	1300	10,783	14,537
Brookings	1636	2,971	3,924
Deadwood	4543	3,653	3,653
Huron	1283	5,791	8,302
Lead	5119	8,392	5,013
Madison	1672	3,137	4,144
Mitchell	1297	6,519	8,478
Mobridge		1,200	3,517
Rapid	3196	3,854	5,777
Sioux Falls	1420	14,094	25,176
Watertown	1738	7,010	9,400
Yankton	1233	3,787	5,024

TENNESSEE

Place	Altitude	1910	1920
Bristol	1689	7,148	8,047
Chattanooga	674	44,604	57,895
Clarksville	419	8,548	8,110
Cleveland	864	5,549	6,522
Columbia	656	5,754	5,526
Dyersburg	350	4,149	6,444
E. Chat'n'ga			4,720
Greeneville	1565	1,920	3,775
Harriman	783	3,061	4,019
Humboldt	340	3,446	3,913
Jackson	394	15,779	18,860
Johnson C'y	1631	8,502	12,442
Kingsport			5,692
Knoxville	933	36,346	77,818
Lebanon	512	3,659	4,084
Lenoir City	784	3,392	4,210
Maryville		2,381	3,739
Memphis	117	131,105	162,351
Morristown	1283	4,007	5,875
Murfr'sboro	573	4,679	5,367
Nashville	546	110,364	118,342
Paris	474	3,881	4,730
Rockwood	873	3,660	4,652
Springfield	595	2,085	3,860
St. Elmo		2,426	3,890
Union City	328	4,389	4,412

TEXAS

Place	Altitude	1910	1920
Abilene	1738	9,204	10,274
Amarillo	3658	9,957	15,494
Austin	650	29,860	34,876
Beaumont	21	20,640	40,422
Belton	511	4,164	5,098
Big Sp'ngs	2397	4,102	4,273
Bonham	566	4,844	6,008
Brenham	350	4,718	5,066
Brownsville	57	10,517	11,791
Brownwood	1342	6,967	8,223
Bryan	367	4,132	6,307
Burkburnett			5,300
Cameron	390	3,263	4,298
Childress	1877	3,818	5,003
Cisco	1608	2,410	7,422
Cleburne	764	10,364	12,820
Commerce	548	2,818	3,842
Corpus Ch'ti	35	8,222	10,522
Corsicana	418	9,749	11,356
Cuero	177	3,109	3,671
Dallas	436	92,104	158,976
Del Rio	948		10,589
Denison	723	13,632	17,065
Denton	620	4,732	7,626
Eagle Pass.	726	3,536	5,765
Eastland	1421	855	9,368
Electra	1229	640	4,744
El Paso	3762	39,279	77,543
Ennis	548	5,669	7,224
Ft. Worth	670	73,312	106,482
Gainesville	738	7,624	8,648
Galveston	6	36,981	44,255
Greenville	549	8,850	12,384
Hillsboro	634	6,115	6,952
Houston	53	78,800	138,276
Huntsville	400	2,072	4,689
Jacksonville	516	2,875	3,723
Kingsville			4,770
Laredo	438	14,855	22,710
Lockhart	505	2,945	3,731
Longview	336	5,155	5,713
Lubbock		1,938	4,051
Lufkin	323	2,749	4,878
McKinney	592	4,714	6,677
Magnolia P'k			4,080
Marfa	4688		3,553
Marlin		3,878	4,310
Marshall	375	11,452	14,271
McAllen			5,331
Min'ral W'ls		3,950	7,890
Mission			3,847
Mt. Pleas'nt	397	3,137	4,099
Navasota	215	3,284	5,060
New Br'fels	637	3,165	3,590
Orange	10	5,527	9,212
Palestine	510	10,482	11,039
Paris	592	11,269	15,040
Plainview		2,829	3,989
Polytechnic			4,338
Pt. Arthur	8	7,663	22,251
Quanah	1568	3,127	3,691
Ranger	1429		16,205
San Angelo	1847	10,321	9,392
San Antonio	654	96,614	161,379
San Benito			5,070
San Marcos	581	4,071	4,527
Seguin	553	3,116	3,631
Sherman	728	12,412	15,031
Stamford	1603	3,902	3,704
Stephenv'le	1283	2,561	3,891
S'lph'r Sp'gs	503	5,151	5,558
Sweetwater	2164	4,176	4,307
Taylor	583	5,314	5,965
Temple	630	10,993	11,033
Terrell	530	7,050	8,349
Texarkana	282	9,790	11,480
Tyler	521	10,400	12,085
Uvalde	910	3,998	3,885
Vernon	1205	3,195	5,142
Victoria	187	3,673	5,957
Waco	424	26,425	38,500
Waxahachie	515	6,205	7,958
Weatherford	864	5,074	6,203
Wichita F'ls	946	8,200	40,079
Yoakum	322	4,657	3,871

UTAH

Place	Altitude	1910	1920
Brigham	4305	3,685	5,282
Logan	4507	7,522	9,439
Murray	4310	4,057	4,584
Ogden	4307	25,580	32,804
Provo	4512	8,925	10,303
Salt L. City	4248	92,777	118,110
Sp'nish F'k	4570	3,464	4,036
Tooele	4885	2,753	3,602

VERMONT

Place	Altitude	1910	1920
Barre	515	10,734	10,008
Bellows F'ls	298	4,883	4,860
Bennington	682	6,211	7,230
Brattleboro	335	6,517	7,324
Burlington	268	20,468	22,779
Hartford		4,179	4,739
Montpelier	484	7,850	7,125
Newport			4,976
Rutland	562	13,540	14,954
St. Albans	383	6,381	7,588
St. Johnsb'y	711	6,693	7,163
Springfield		3,250	5,283
Winooski	190	4,520	4,932

VIRGINIA

Place	Altitude	1910	1920
Alexandria	47	15,329	18,060
Bristol	1698	6,247	6,729
Buena Vista		3,245	3,911
Charlot'sv'e	482	6,765	10,688
Clifton F'ge	1047	5,748	6,164
Covington	1245	4,234	5,623
Danville	413	19,020	21,539
Fred'icksb'g	47	5,870	5,882
Hampton	3	5,505	6,138
Harrisonb'g	1338	4,879	5,875
Lynchburg	681	29,494	29,956
Martinsville	934	3,368	3,746
N'port News	22	20,205	35,596
Norfolk	12	67,452	115,777
Petersburg	74	24,127	31,012
Portsmouth	12	33,190	54,387
Pulaski	1904	4,807	5,271
Radford	1773	4,202	4,627
Richmond	164	127,628	171,667
Roanoke	904	34,874	50,842
Salem	1200	3,849	4,159
S. Boston	318	3,516	4,338
So. Charlest'n			3,650
So. Norfolk			7,724
Staunton	1380	10,604	10,623
Suffolk	50	7,008	9,123
Winchester	717	5,864	6,883

WASHINGTON

Place	Altitude	1910	1920
Aberdeen	10	13,660	15,337
Anacortes	75	4,168	5,284
Bellingham	60	24,298	25,570
Bremerton		2,993	8,918
Centralia	188	7,311	7,549
Chehalis	188	4,507	4,558
Ellensburg	1510	4,209	3,810
Everett	11	24,814	27,644
Hillyard		3,276	3,942
Hoquiam	10	8,171	9,885
N. Yakima	1057	14,082	18,539
Olympia	17	6,996	8,537
Port Angeles	11	2,286	5,351
Port T'nsend		4,181	4,181
Puyallup	49	4,544	6,323
Raymond		2,450	4,260
Seattle	19	237,194	315,652
Spokane	1891	104,402	104,437
Tacoma	110	83,743	96,965
Vancouver	73	9,300	12,637
Walla Walla	1000	19,364	15,503
Wenatchee	639	4,050	6,324

WEST VIRGINIA

Place	Altitude	1910	1920
Benwood	648	4,976	4,773
Bluefield	2563	11,188	15,191
Buckhan'n	1408	2,225	3,785
Charleston	602	22,996	39,608
Clarksburg	1034	9,201	27,869
Elkins	1940	5,260	6,788
Fairmont	884	9,711	17,851
Grafton	985	7,563	8,517
Hinton	1372	3,656	3,912
Huntington	565	31,161	5,177
Keyser	802	3,705	6,003
Martinsburg	428	10,698	12,515
Morgantown	821	9,150	12,117
Moundsville	614	8,918	10,669
Parkersburg	638	17,842	20,050
Princeton	2469	3,027	6,224
Richwood	2189	3,061	4,336
Wellsburg	635	4,189	4,918
Weston	824	2,213	5,701
Wheeling	637	41,641	54,322
Williamson	610	3,561	6,819

WISCONSIN

Place	Altitude	1910	1920
Antigo	1489	7,196	8,451
Appleton	709	16,773	19,561
Ashland	669	11,596	11,334
Baraboo	897	6,324

GENERAL POSTAL INFORMATION

DOMESTIC MAIL MATTER AND RATES OF POSTAGE.

Domestic mail matter includes matter deposited in the mails for local delivery, or for transmission from one place to another within the United States, or to or from or between the possessions of the United States.

Porto Rico, Hawaii, the "Virgin Islands of the United States" are included in the term "United States." The Philippine Archipelago, Guam, Tutuila, Manua and other islands of the Samoan group, east of longitude 171° west of Greenwich and the Canal Zone are included in the term "Possessions of the United States." The term, "Canal Zone" includes all the territory purchased from the Republic of Panama, embracing the "Canal Zone" proper and the islands in the Bay of Panama named Perico, Naos, Culebra, and Flamenco.

Domestic rates of postage apply to mail matter sent from the United States to U. S. postal agency at Shanghai, China, U. S. Naval Hospital at Yokohama, Japan, the crew of vessels of war of the United States, and to and from members of U. S. European forces, and with certain exceptions to Canada, Cuba, Mexico and Panama.

Domestic mail matter is divided into four classes, as follows:

First Class.—Letters, postal cards and all matter wholly or partly in writing, whether sealed or unsealed, (except manuscript copy accompanying proof-sheets or corrected proof-sheets of the same). All matter sealed or otherwise closed against inspection. Rates of postage—two cents an ounce or fraction thereof. Postal cards, one cent each. On "drop letters," two cents an ounce or fraction thereof when mailed at letter-carrier post-offices, and one cent an ounce or fraction thereof, at offices where free delivery by carrier is not established. Postage to be prepaid by stamps affixed.

Second Class Matter.—Includes newspapers and other publications bearing notice of entry as "second class matter." Any person may send such second class matter at 4 ounces for 1 cent if the complete publication is mailed. If part only is sent, it is placed under 3rd or 4th class rate. There is no such rate as 4 cent per pound for 2nd class mail.

What sender may write on 2nd class matter. On the wrapper or matter itself, may be shown the name of sender, preceded by "From." 2nd, The address of person sent to, the words marked copy, or sample copy, or both. On the matter itself, can be placed what is on wrapper, corrections in type, designate by marks, but not by words, on passages in the text. Other writing will place it in 1st class rating.

Third Class Matter.—Circulars, newspapers, and periodicals, not bearing imprint as "second class matter," nor embraced in the term "book." Miscellaneous printed matter on paper not having the nature of an actual personal correspondence, proof sheets, corrected proof sheets, manuscript copy accompanying same, and matter in point print, or raised characters for the blind

Rate of postage is one cent for each two ounces or fraction thereof. Limit of weight, 4 lbs.

Matter or material other than paper is 4th class, as are books.

Books are 4th class or Parcel Post matter, as are packages of miscellaneous printed matter weighing over 4 lbs.

PARCEL POST

Fourth Class.—All matter, including farm and factory products, and books not now embraced by law in either the first, second, or third class, not exceeding 70 pounds in weight, for first and second and 3rd zones and not exceeding 50 pounds in weight for the other zones, nor greater in size than 84 inches in length and girth combined, nor in form or kind likely to injure the person of any postal employe, or damage the mail equipment or other mail matter, and not of a character perishable within a period reasonably required for transportation and delivery.

Local Zone covers parcels mailed at any P. O. for local delivery at such office, at any city letter carrier office, or at any point within its delivery limits, for delivery by carrier from that office. At any P. O. from which a rural route starts for delivery on such route, or when mailed at any point on such route for delivery at any other point thereon, or at the office from which the route starts, or for delivery for any other route starting from such office.

First Zone includes all territory within the local delivery of any office for local delivery, or for delivery by city carrier or on rural routes emanating from that office.

Second Zone includes all units of area outside the first zone located in whole or in part within a radius of one hundred and fifty miles from the center of a given unit of area.

Third Zone includes all units of area outside the second zone, within a radius of three hundred miles.

Fourth Zone includes all units of area outside the third zone within a radius of six hundred miles.

Fifth Zone includes all units of area outside the fourth zone within a radius of one thousand miles.

Sixth Zone includes all units of area outside the fifth zone within a radius of one thousand four hundred miles.

Seventh Zone includes all units of area outside the sixth zone within a radius of one thousand eight hundred miles.

Eighth Zone includes all units of area outside the seventh zone. Also Alaska (and between any two points in Alaska), Hawaii, U. S. postal agency of Shanghai, China, Canal Zone, Philippine Islands. To, from, or between Guam, Tutuila and Manua, and other Samoan Islands, east of longitude 171° west of Greenwich, and the U. S. and its other possessions, between U. S. and its vessels in foreign waters.

Rate of postage on matter weighing not more than four ounces shall be one cent for each ounce or fraction of an ounce, regardless of distance; and on such matter in excess of four ounces in weight the rate shall be by the pound. See following table: The postage in all cases to be prepaid by stamps affixed.

Weight in pounds.	Local.	Zones. 1st Up to 50 miles.	2d 50 to 150 miles.	3d 150 to 300 miles.	4th 300 to 600 miles.	5th 600 to 1,000 miles.	6th 1,000 to 1,400 miles.	7th 1,400 to 1,800 miles.	8th Over 1,800 miles.
1	$0.05	$0.05	$0.05	$0.06	$0.07	$0.08	$0.09	$0.11	$0.12
2	.06	.06	.06	.08	.11	.14	.17	.21	.24
3	.06	.07	.07	10	.15	.20	.25	.31	.36
4	.07	.08	.08	13	.19	.26	.33	.41	.48
5	.07	.09	.09	.14	.23	.32	.41	.51	.60
6	.08	10	.10	16	.27	.38	.49	.61	.72
7	08	.11	.11	.18	.31	.44	.57	.71	.84
8	.09	.12	.12	.20	.35	.50	.65	.81	.96
9	09	.13	.13	.22	.39	.56	.73	.91	1.08
10	10	.14	.14	.24	.43	.62	.81	1.01	1.20
11	.10	.15	.15	.26	.47	.68	.89	1.11	1.32
12	11	.16	.16	.28	.51	.74	.97	1.21	1.44
13	11	.17	.17	.30	.55	.80	1.05	1.31	1.56
14	12	.18	.18	.32	.59	.86	1.13	1.41	1.68
15	12	.19	.19	.34	.63	.92	1.21	1.51	1.80
16	13	.20	.20	.36	.67	.98	1.29	1.61	1.92
17	.13	.21	.21	.38	.71	1.04	1.37	1.71	2.04
18	14	.22	.22	.40	.75	1.10	1.45	1.81	2.16
19	14	.23	.23	.42	.79	1.16	1.53	1.91	2.28
20	.15	.24	.24	.44	.83	1.22	1.61	2.01	2.40
21	.15	.25	.25	.46	.87	1.28	1.69	2.11	2.52
22	.16	.26	.26	.48	.91	1.34	1.77	2.21	2.64
23	.16	.27	.27	.50	.95	1.40	1.85	2.31	2.76
24	.17	.28	.28	52	.99	1.46	1.93	2.41	2.88
25	.17	.39	.29	.54	1.03	1.52	2.01	2.51	3.00
26	.18	.30	.30	.56	1.07	1.58	2.09	2.61	3.12
27	.18	.31	.31	.58	1.11	1.64	2.17	2.71	3.24
28	19	.32	.32	.60	1.15	1.70	2.25	2.81	3.36
29	.19	.33	33	.62	1.19	1.76	2.33	2.91	3.48
30	.20	.34	34	.64	1.23	1.82	2.41	3.01	3.60
31	.20	35	.35	.66	1.27	1.88	2.49	3.11	3.72
32	21	.36	.36	68	1.31	1.94	2.57	3.21	3.84
33	.21	.37	37	70	1.35	2.00	2.65	3.31	3.96
34	.22	.38	.38	72	1.39	2.06	2.73	3.41	4.08
35	.22	39	39	74	1.43	2.12	2.81	3.51	4.20
36	23	40	.40	76	1.47	2.18	2.89	3.61	4.32
37	23	41	.41	78	1.51	2.24	2.97	3.71	4.44
38	.24	42	42	80	1.55	2.30	3.05	3.81	4.56
39	.24	.43	.43	82	1.59	2.36	3.13	3.91	4.68
40	.25	.44	.44	84	1.63	2.42	3.21	4.01	4.80
41	.25	.45	.45	.86	1.67	2.48	3.29	4.11	4.92
42	.26	.46	.46	.88	1.71	2.54	3.37	4.21	5.04
43	.26	.47	47	.90	1.75	2.60	3.45	4.31	5.16
44	.27	.48	.48	.92	1.79	2.66	3.53	4.41	5.28
45	.27	.49	.49	.94	1.83	2.72	3.61	4.51	5.40
46	.28	.50	.50	.96	1.87	2.78	3.69	4.61	5.52
47	.28	.51	.51	.98	1.91	2.84	3.77	4.71	5.64
48	.29	.52	.52	1.00	1.95	2.90	3.85	4.81	5.76
49	.29	.53	.53	1.02	1.99	2.96	3.93	4.91	5.88
50	.30	.54	.54	1.04	2.03	3.02	4.01	5.01	6.00
51	.30	.55	.55	1.06					
52	.31	.56	.56	1.08					
53	.31	.57	.57	1.10					
54	.32	.58	.58	1.12					
55	.32	.59	.59	1.14					
56	.33	.60	.60	1.16					
57	.33	.61	.61	1.18					
58	.34	.62	.62	1.20					
59	.34	.63	.63	1.22					
60	.35	.64	.64	1.24					
61	.35	.65	.65	1.26					
62	.36	.66	.66	1.28					
63	.36	.67	.67	1.30					
64	.37	.68	.68	1.32					
65	.37	.69	.69	1.34					
66	.38	.70	.70	1.36					
67	.38	.71	.71	1.38					
68	.39	.72	.72	1.40					
69	.39	.73	.73	1.42					
70	.40	.74	.74	1.44					

C. O. D. The sender of a mailable parcel, postage prepaid, may have the price of the article and charges thereon collected from the addressee on payment of a fee of 10 cents in stamps affixed, amount to be collected not to exceed $50, or $100 if a fee of 25 cents is paid.

Name and address of sender must be on each parcel, thus: "From"——

Special Delivery.—Delivery can be hurried by a small additional payment.

Insured Parcels.—A fee of 3 cts. insures up to $5, over $5 to $25 for 5 cts., over $25 to $50, 10 cts., or $100 for 25 cts., in addition to postage for mailing. Insurance can be had at postoffices or through rural carriers. Receipt for insurance is given.

Registration not Necessary on insured or C. O. D. parcels.

War Tax.—On parcels taking 25 cts. postage, the tax is 1 cent, if less than 25 cts., no tax; 26 cts. to 50 cts. postage calls for 2 cts. war tax, 51 pounds and over 3 cts.

FORMS OF ADDRESS WITH RETURN IMPRINT.

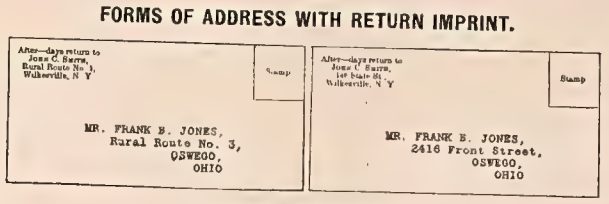

POSTAGE STAMPS.

Postage Stamps.—The P. O. Department issues postage stamps as follows: 1 to 13, 15, 20, 30, 50, 75 cts,. $1, $2, $5.

Books of Postage Stamps.—Stamp books, 24 of 1 cent stamps, 96-1c., 12-2c., 48-2c., 24-1c., 24-2c., at a value of 1c. in excess of cost of stamps.

Stamped Envelopes.—A variety of stamped envelopes are issued by the postoffice department. Current styles and prices can be obtained at the postoffice.

Stamped Newspaper Wrappers are issued in several forms.

Imprint on Stamped Envelope.—When stamped envelopes are purchased in lots of 500, or its multiple, of a single size, quality, and denomination, the P. O. Department will, upon request through the purchaser's post-office, print his return card without extra charge. Return cards are not printed on newspaper wrappers or postal cards.

Airplane Mail Service.—This growing system should be borne in mind, when conditions demand very quick delivery.

POSTAL CARDS.

United States Government postal cards are entitled to all the privileges of letters except that of return to the sender when undeliverable.

They may bear written, printed, or other additions as follows:

The face of the card may be divided by a vertical line placed approximately one-third of the distance from the left end of the card; the space to the left of the line to be used for a message, etc., but the space to the right for the address only.

Addresses upon postal cards * * * may be either written, printed, or affixed thereto, at the option of the sender. (Act of July 12, 1876.)

Very thin sheets of paper may be attached to the card on condition that they completely adhere thereto. Such sheets may bear both writing and printing.

Advertisements, illustrations or writing may appear on the back of the card and on the left third of the face.

The addition to a postal card of matter other than as above authorized will subject the card, when sent in the mails, to postage according to the character of the message—at the letter rate if wholly or partly in writing or the third-class rate if entirely in print. In either case, the postage value of the stamp impressed upon the card will not be impaired.

Each unused half of a "reply" postal card will be regarded as one single card.

Used postal cards which conform to the conditions prescribed for post cards, when remailed, are subject to a new prepayment of one cent postage.

REGISTRY SYSTEM.

The system provides for special care and correct delivery of money or valuables to domestic and foreign parts.

In case of its loss, the sender or owner of a registered article prepaid at the letter rate of postage, mailed at, and addressed to, a United States post-office is indemnified for its value up to $25, but private insurance companies will insure registered mail for greater amounts. Parcels prepaid at the letter rate should be sealed.

The registry fee is 10 cents for each separate letter or parcel, in addition to the postage, both to be fully prepaid with postage stamps attached to the letter or parcel. Two or more letters or parcels cannot be registered as a single piece unless inclosed in one envelope or wrapper.

A receipt is given to the sender for every piece registered.

A second receipt from the addressee or his authorized agent, acknowledging delivery, is returned to the sender without extra charge. This receipt is, under the law, prima facie evidence of delivery.

If the article is addressed to a foreign country no receipt showing delivery is returned to the sender unless the words "Return Receipt Demanded" are written, stamped or printed across the face of the letter or parcel.

POSTAL MONEY ORDER SYSTEM.

Advantages of the System.—The primary object of the Postal Money Order System is to offer to the public a safe, cheap and convenient method of making remittances by mail.

Application.—The process of obtaining a money order is to fill in a simple form, called an "application," which form is furnished free of charge, and to present such application at the money order branch of the post-office, or one of its stations, where, upon payment of the sum to be sent and of the small fee exacted, a money order will be drawn for any desired amount from one cent to one hundred dollars payable at any money order office in the United States designated by the applicant. When a larger sum than one hundred dollars is to be sent, additional orders may be obtained. There is no limit to the number of money orders which may be sent by one remitter in one day to the same payee. If the applicant resides on a rural delivery route, application may be made through the carrier, who will furnish the form therefor. In all such cases a receipt for the amount is given the remitter by the carrier.

Fees for Money Orders payable in the United States (which includes Hawaii and Porto Rico) the Virgin Islands of the U. S., Canal Zone (Isthmus of Panama), Guam, the Philippines, and Tutuila, Samoa; also for orders payable in Bahamas, Bermuda, British Guiana, British Honduras, Canada, Cuba, Newfoundland, the United States postal agency at Shanghai (China), and in certain islands in the West Indies.

For sums not exceeding $2.50		3 cents
Over $2.50	to $ 5	5 cents
Over 5	to 10	8 cents
Over 10	to 20	10 cents
Over 20	to 30	12 cents
Over 30	to 40	15 cents
Over 40	to 50	18 cents
Over 50	to 60	20 cents
Over 60	to 75	25 cents
Over 75	to 100	30 cents

Foreign Money Orders.—Many nations come under same classification as "domestic," in money order regulations. The list of such constantly grows and should be considered when it is desired to send money to ANY PLACE IN THE WORLD.

SPECIAL DELIVERY.

A special-delivery stamp, or ten cents' worth of ordinary stamps in addition to the lawful postage, secures the immediate delivery of any piece of mail matter at any United States post-office within the letter-carrier limits of a city delivery office and within a mile limit of any other post-office. When ordinary stamps are used to obtain immediate delivery of mail the words "Special Delivery" must be written or printed on the envelope or covering.

Hours of delivery: From 7 a. m. to 11 p. m. at city delivery offices, and from 7 a. m. to 7 p. m. at all other offices, or until after the arrival of the last mail at night, provided that be not later than 9 p. m. Special-delivery mail must be delivered on Sundays, at postoffices of the 1st and 2nd class, and at the postoffices that may be open Sundays.

If special-delivery matter fails of delivery because there is no person at the place of address to receive it, the matter is returned to the post-office and delivered in the ordinary mail.

UNMAILABLE MATTER.

Unmailable domestic matter—that is, matter which is not admissible to the United States mails for delivery in the United States or in any of its possessions—includes:

All matter illegibly, incorrectly, or insufficiently addressed.

All transient second-class matter and all matter of the third or fourth-class not wholly prepaid; and letters and other first-class matter not prepaid one full rate—2 cents.

All matter weighing over 4 pounds (except 2nd class matter and parcels post, single books, and documents printed and circulated by authority of Congress).

All matter harmful in its nature, as poisons, explosive or inflammable articles, matches, animals and reptiles, live or dead (but not stuffed) fruits or vegetables liable to decomposition, guano, or any article exhaling a bad odor, vinous, spirituous or malt liquors, cocaine or derivatives thereof and liquids liable to explosion, spontaneous combustion, or ignition by shock or jar, such as kerosene oil, naphtha, benzine, etc.

All obscene, lewd, or lascivious matter, and every article or thing intended, designed, or adapted for any indecent or immoral purpose, or for the prevention of conception or procuring abortion, or matter of a character tending to incite arson, murder or assassination.

MISCELLANEOUS ITEMS.

Address.—Mail matter should be addressed legibly and completely. The name of the addressee, the post-office, and the State or Territory must be given. If the addressee resides in a city, having city delivery service, the house number and street, if known, should be given. If the addressee resides on a rural delivery route, the number of the route, if known, should be given. When mail matter is intended to be delivered through the general delivery at a post-office, the words "General Delivery" should be added as a part of the address.

Mail matter addressed to persons temporarily sojourning in a city where city delivery service is in operation should be marked "Transient" or "General Delivery," if not addressed to a street and number or some other designated place of delivery.

To insure return in case of nondelivery because of misdirection, insufficient payment of postage, or other causes, the sender's name and address should be written or printed in the upper left-hand corner of the envelope or wrapper.

Concealed Matter.—For knowingly concealing or inclosing any matter of a higher class in that of lower class, and depositing or causing the same to be deposited for conveyance by mail at a less rate than would be charged for both such higher and lower class, the offender will be liable for every such offense, to a fine of $10.

Currency.—Postmasters are not required to accept as payment for postage stamps, etc., any currency which may be so mutilated as to be uncurrent or as to render its genuineness doubtful. Nor are they required to receive more than 25 cents in copper or nickel coins in any one payment, nor to affix postage stamps to letters. Postmasters are expected to make change as far as possible. They must not give credit for postage.

Dead Letters.—All inquiries relative to mail matter known to have been sent to the Division of Dead Letters should be addressed to the Fourth Assistant Postmaster-General, Division of Dead Letters; and in such cases the letter of inquiry must state to whom and what post-office the article was addressed, and give the name and full address of the writer or sender, the date and place of mailing, and a brief description of the contents.

Record is kept in the Division of Dead Letters only of letters or parcels which contain valuable inclosures. Undelivered letters containing ordinary correspondence are returned when the writer's identity can be ascertained, otherwise they are destroyed, and in either case no record is kept.

Hotel Matter.—That is, matter addressed for delivery at hotels—should be returned to the post-office as soon as it is evident that it will not be claimed. Proprietors of hotels and officers of clubs, boards of trade, and exchanges should not hold unclaimed letters longer than ten days, except at the request of the person addressed and should redirect them for forwarding if the present address is known; otherwise they should be returned to the post-office. Proprietors of hotels should omit the return request from envelopes supplied gratuitously to their guests, and persons using such envelopes should be careful to designate what disposition should be made thereof in case they can not be delivered.

Lists of Names.—Postmasters are forbidden to furnish lists of names of persons receiving mail at their post-offices.

Mutilated Currency addressed to the Treasurer of the United States for redemption may be registered free, when the package is presented at the post-office before sealing and certain conditions (which will be made known by the postmaster) are there complied with, but the postage thereon must be prepaid at the letter rate.

Periodical Publications.—The Post-Office Department does not determine questions regarding the liability of a subscriber for the subscription price of a publication. Publications for which the addressee is not a subscriber and which are not desired, may be refused and not removed from the post-office, or be returned to the postmaster endorsed "Refused."

Persons who receive regularly publications for which they have not subscribed should refuse to take them from the post-office. If, after such refusal the publication continues to be sent, a notice of that fact should be sent to the Third Assistant Postmaster-General.

A subscriber to a publication should promptly notify the publisher of any change in his address.

Rural Mail Boxes.—Persons desiring the rural delivery service must erect, at their own cost, boxes conforming to P. O. Department regulations and approved by the Postmaster-General. Copies of the Rural Delivery Box Regulations and list of approved boxes may be had upon application to the Department. Lists of approved boxes may be seen at rural delivery post-offices.

FOREIGN MAIL MATTER AND RATES OF POSTAGE.

The rates of postage applicable to letters to all foreign countries are as follows:

Five cents if one ounce or less, 3 cents for each ounce or fraction of an ounce, above 1 ounce.

Exceptions.—Two cents per ounce or fraction of ounce, on letters to England, Ireland, Scotland, Wales, Bahamas, Barbados, Bolivia, British Guiana, British Honduras, Canada, Colombia, Cuba, Dominica Republic, Dutch West Indies, Honduras, Leeward Islands, (Antigua, Barbuda, Redonda, St. Kitts, Nevis with Anguilla, Dominica, Montserrat and British Virgin Islands, Mexico, Newfoundland, New Zealand, Nicaragua, Peru, Panama Republic, Trinidad and Tobago, Grenada, St. Vincent, Grenadines and Saint Lucia.)

International Reply-Coupons are sold at 6 cents each, for use in sending abroad for return postage. Reply-coupons issued by other countries are redeemable at United States post-offices in postage stamps to the value of 5 cents for each Reply-coupon.

Fees for Foreign Money Orders.—Money orders will be issued to practically any part of the world. A considerable number of countries comes under domestic classification. Lists are subject to change, and inquiry at postoffice is only guide.

INTERNATIONAL PARCEL POST.

Parcels may now be sent to almost every part of the globe. The list is constantly changing. Rate is 12 cents per pound, but there are incidental charges and regulations varying with the different countries. Application to the local postoffice for current rates, dimensions and extra charges is advisable to insure safe arrival.

POSTAL SAVINGS SYSTEM.

An account may be opened and deposits made by any person of the age of 10 years or over, in his or her own name, and by a married woman in her own name and free from any control or interference by her husband. No account will be opened in the name of any corporation, association or society, in the name of any person as a member of a firm or partnership, or in the name of two or more persons jointly, or in the name of one person in trust for or on behalf of another person or persons.

An account may be opened at any depository post office, but no person may at the same time have more than one postal savings account either at the same office or at different offices. No account will be opened for less than $1, nor will fractions of a dollar be accepted for deposit. No person is permitted to deposit more than $100 in a calendar month nor have a balance to his credit of more than $2,500, exclusive of interest.

Receipts for deposits are in form of postal savings certificates of $1, $2, $5, $10, $20, $50, $100, $200, $500 value each, bearing name of depositor, account number; date of issue, name of depository office, and date on which interest begins. Postal savings certificates are not transferable or negotiable.

Amounts less than $1 may be saved by purchasing 10-cent postal savings cards and 10-cent postal savings stamps. A postal savings card with ten postal savings stamps affixed will be accepted as a deposit of $1 either in opening an account or in adding to an existing account, or it may be redeemed in cash.

Interest at the rate of 2 per cent per annum will be allowed. Interest will not be allowed for any fraction of a year. Simple interest is allowed, but interest may be drawn out and redeposited.

A depositor may exchange the whole or any part of his deposits for registered or coupon United States postal savings bonds, issued in denominations of $20, $100 and $500, bearing interest at the rate of 2½ per cent per annum, payable semi-annually, redeemable at the pleasure of the United States after one year from date of issue, and payable 20 years from such date. Both principal and interest is payable in United States gold coin. Exchange may be made on January 1st and July 1st of each year.

Postal savings deposits which have been exchanged for bonds are not counted as part of the maximum balance of $2,500 allowed one depositor, and there is no limitation upon the amount of postal savings bonds which ultimately may be acquired by a depositor.

Postal savings bonds are exempt from all taxes or duties of the United States as well as from taxation in any form by or under State, municipal or local authority.

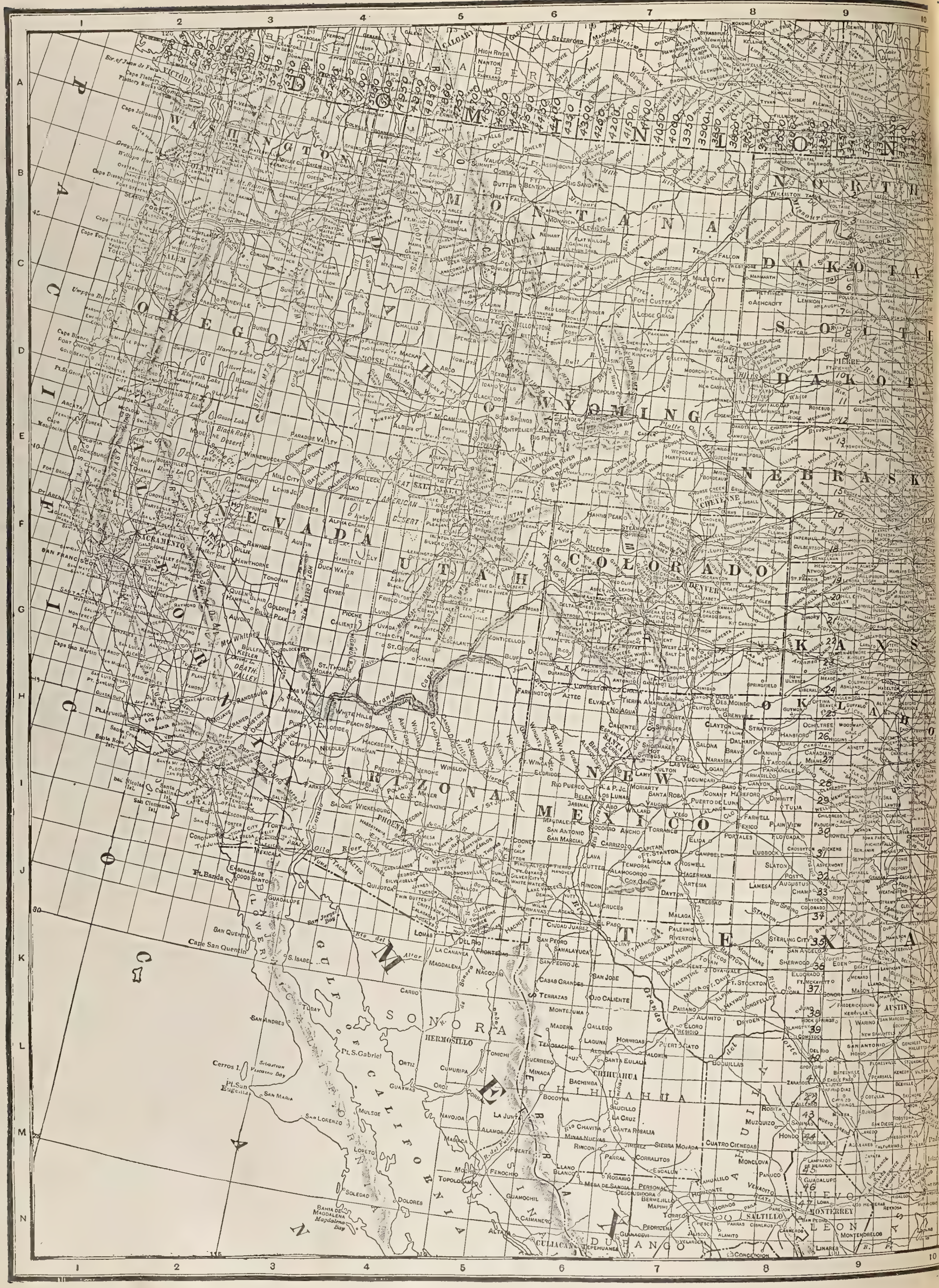
PACIFIC OCEAN
WASHINGTON
OREGON
CALIFORNIA
NEVADA
IDAHO
MONTANA
WYOMING
UTAH
ARIZONA
COLORADO
NEW MEXICO
NORTH DAKOTA
SOUTH DAKOTA
NEBRASKA
KANSAS
OKLAHOMA
TEXAS
SONORA
CHIHUAHUA
NUEVO LEON
DURANGO
COAHUILA
Gulf of California
Lower California
Gulf of Mexico
Columbia R.
Snake R.
Colorado R.
Rio Grande
Missouri R.
Yellowstone R.
Platte R.
Arkansas R.
Pecos R.
Red R.
Cascade Mts.
Sierra Nevada Mts.
Rocky Mts.
Wasatch Mts.
Sierra Madre Mts.
Death Valley
Salton Sea
Great Salt L.
Yellowstone Park
Grand Canyon
Puget Sound
San Francisco
Los Angeles
San Diego
Portland
Seattle
Spokane
Salt Lake City
Denver
Cheyenne
Omaha
Kansas City
Oklahoma City
Dallas
Houston
San Antonio
El Paso
Albuquerque
Santa Fe
Phoenix
Tucson
Reno
Sacramento
Boise
Helena
Billings
Bismarck
Fargo
Minneapolis
Chicago
St. Louis
Memphis
New Orleans
Mexico City
Monterrey
Guadalajara
Vancouver
Victoria
Calgary
Edmonton
Winnipeg
Regina
Saskatoon

PARCEL POST
MAP OF THE
UNITED STATES

SCALE OF MILES
0 50 100 200 300
105 Miles to One Inch

Corrected to correspond with the Parcel Post Unit Book.

TO FIND UNIT NUMBERS

Units are numbered by the Postal Department in tiers of 50's, thus 50, 100, 150, 200, etc., beginning in Maine and ending on the Pacific Coast. At the northern border of the U. S. will be found the index number. The number of the one immediately below this index number is one plus the index number, and so on in order from North to South. An additional assistant will be found in the tier of consecutive numbers running from North to South on the map. For instance, if you want 2067 you will find it in column 2050. Run down until you strike the North-South tier numbered 17 and you have 2050 -|- 17 = 2067 This method is simple and preserves the map for general reference.

WHERE TO MEASURE FROM

Don't estimate zones from your post office but from the *center* of the unit in which your post office is located. If you send from a rural route you must estimate zones from the center of the unit of the post office from which your package starts.

WHEN THE ZONE LINE HITS ON THE UNIT LINE

This will occur in a few instances. Better ask your postmaster for rate or, if you prefer, pay the rate of the next higher zone.

PARCEL POST ZONE MEASURE

Zones	1st	2nd	3rd	4th Zone	5th Zone	6th Zone	7th Zone	8th Zone
Miles	50	100	300	600	1000	1400	1800	1800(beyond 1,800 miles)

3 0081 012 082 255